U.S. DEPARTMENT OF COMMERCE
NATIONAL OCEANIC AND ATMOSPHERIC ADMINISTRATION
ENVIRONMENTAL DATA AND INFORMATION SERVICE

REDUCTION RATIO: **18X**



MICROCOPY RESOLUTION TEST CHART
NATIONAL BUREAU OF STANDARDS
STANDARD REFERENCE MATERIAL 1010a
(ANSI and ISO TEST CHART No. 2)

National Climatic Data Center
Federal Building
Asheville, NC 28801

I certify that this is an official microform of the National Oceanic and Atmospheric Administration and is prepared from records received at the National Climatic Data Center, Asheville, NC 28801.

Kenneth D. Hadeen
Director, NCDC

THIS ROLL CONTAINS
A NUMBER OF
LIGHT/DARK
IMAGES DUE TO
SUBSTANDARD
ORIGINAL DOCUMENTS

BEST AVAILABLE
RECORDS
FOR FILMING

NOAA Form 48-344
(Rev. 3-90)

U.S. Department of Commerce
National Oceanic and Atmospheric Administration
National Environmental Satellite, Data, and Information Service
National Climatic Data Center

CONSTANT PRESSURE CHARTS

ALL AVAILABLE CHARTS FILMED

MAY 1994

850 MB NORTH AMERICAN	**NMC**
700 MB NORTH AMERICAN	**NMC**
500 MB NORTH AMERICAN	**NMC**
300 MB NORTH AMERICAN	**NMC**
250 MB NORTH AMERICAN	**NMC**
200 MB NORTH AMERICAN	**NMC**
100 MB NORTH AMERICAN	**NMC**
850 MB NORTHERN HEMISPHERE	**NWP**
700 MB NORTHERN HEMISPHERE	**NWP**
500 MB NORTHERN HEMISPHERE	**NWP**
300 MB NORTHERN HEMISPHERE	**NWP**
250 MB NORTHERN HEMISPHERE	**NWP**
200 MB NORTHERN HEMISPHERE	**NWP**
100 MB STRATOSPHERIC	
70 MB STRATOSPHERIC	
50 MB STRATOSPHERIC	
30 MB STRATOSPHERIC	
10 MB STRATOSPHERIC	

ALL RECORDS ARE THE BEST AVAILABLE FOR FILMING

U.S. [illegible] of [illegible]
[illegible]
[illegible]
[illegible]

DEPARTMENT OF COMMERCE
UNITED STATES OF AMERICA

THE FOLLOWING CHARTS ARE NOT AVAILABLE:

CONSTANT PRESSURE CHARTS

MAY 1994

NORTH AMERICAN

250MB

20-12Z

NORTHERN HEMISPHERE

850MB

04-00Z 12-12Z 16-00Z 17-00Z
24-00Z 27-12Z

700MB

04-00Z 12-12Z 16-00Z 17-00Z
22-00Z 24-00Z

500MB

12-12Z 16-00Z 17-00Z 22-00Z
24-00Z

300MB

12-12Z 15-00Z 16-00Z 17-00Z
24-00Z

250MB

01-00Z 12-12Z 16-00Z 17-00Z
24-00Z

200MB

12-12Z 16-00Z 17-00Z 24-00Z

STRATOSPHERE

100MB

21-12Z 22-12Z 28-12Z

70MB

NOT RECEIVED

50MB

21-12Z 22-12Z 28-12Z

30MB

21-12Z 22-12Z 28-12Z

10MB

21-12Z 22-12Z 28-12Z

ALL RECORDS ARE THE BEST AVAILABLE FOR FILMING

OAA Form 48 - 380A
ev. 6 - 83)

U.S. Department of Commerce
National Oceanic and Atmospheric Administration
National Environmental Satellite, Data, and Information Service
National Climatic Data Center

850 MB CONSTANT PRESSURE CHARTS

NORTH AMERICAN NMC

ALL RECORDS ARE THE BEST AVAILABLE FOR FILMING

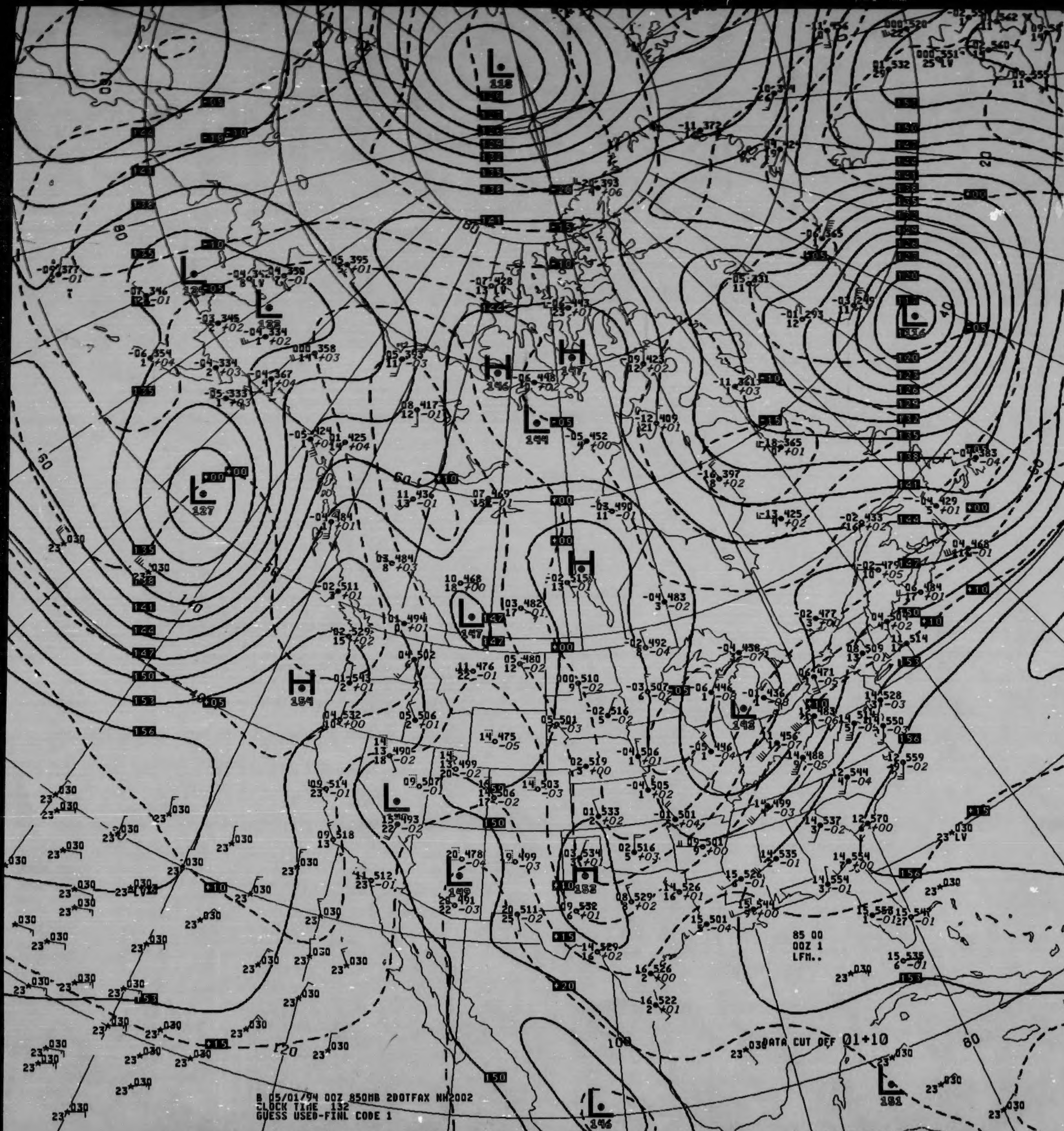
L 118
L 125
L 122
L 127
H 146
H 147
L 144
H 154
H 151
L 147
L 148
L 146
L 140
H 152
L 146
L 131
L 116
DATA CUT OFF 01+10
85 00
00Z 1
LFM..

B 05/01/94 00Z 850MB 2DOTFAX NH2002
CLOCK TIME 132
GUESS USED-FINL CODE 1

030 V035 .. 850MB ANALYSIS HEIGHTS/TEMPERATURE 00Z SUN 1 MAY 94

US DEPT OF COMMERCE
NOAA/NWS/NMC WASHINGTON

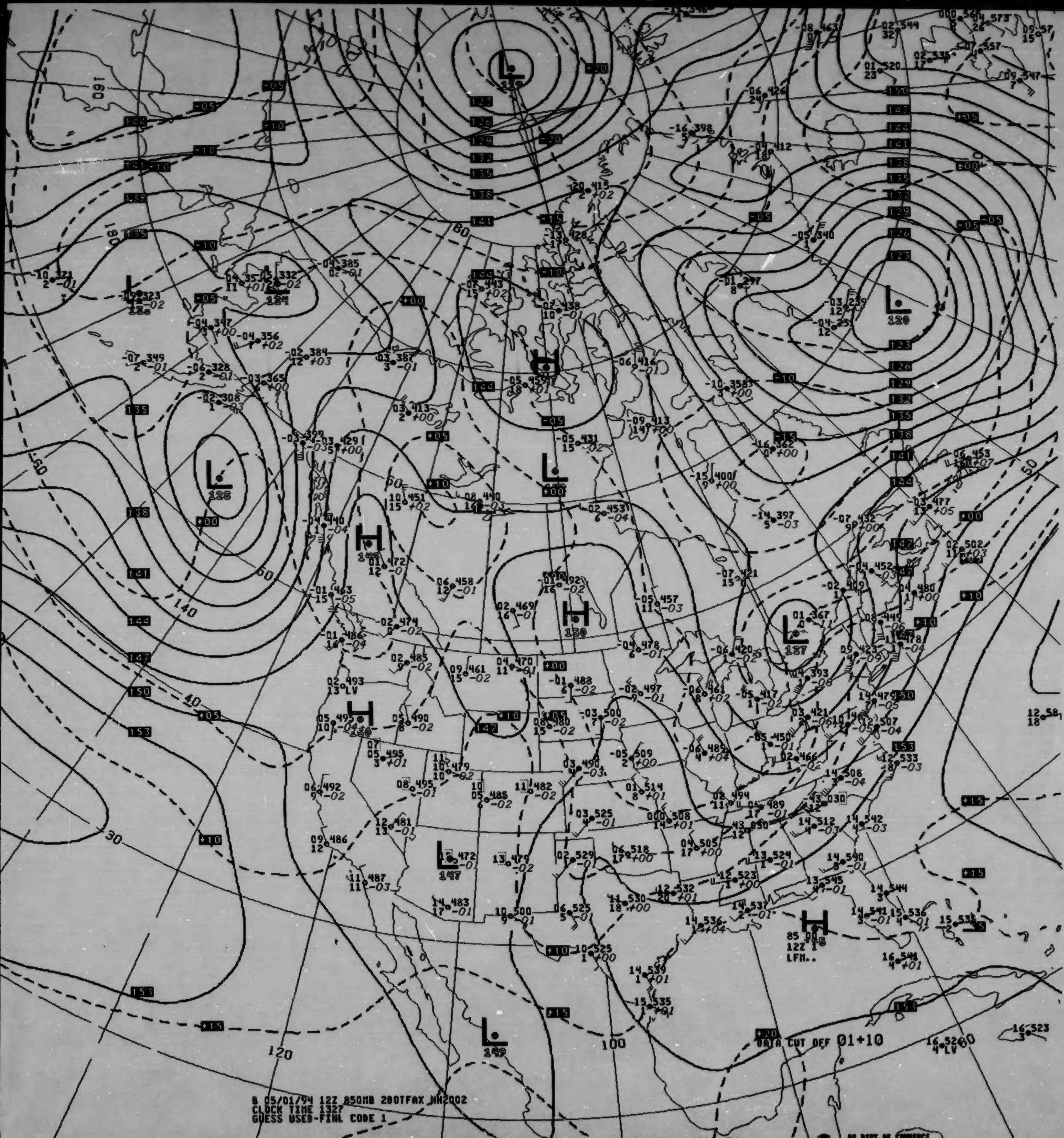
DATA CUT OFF 01+10
85
12Z
LFM..
160
180
140
120
100
80
60
50
40
30
L
H

B 05/01/94 12Z 850MB 20OTFAX NH2002
CLOCK TIME 1327
GUESS USED-FINL CODE 1

V435 .. 850MB ANALYSIS HEIGHTS/TEMPERATURE 12Z SUN 1 MAY 94

US DEPT OF COMMERCE
NOAA/NWS/NMC WASHINGTON

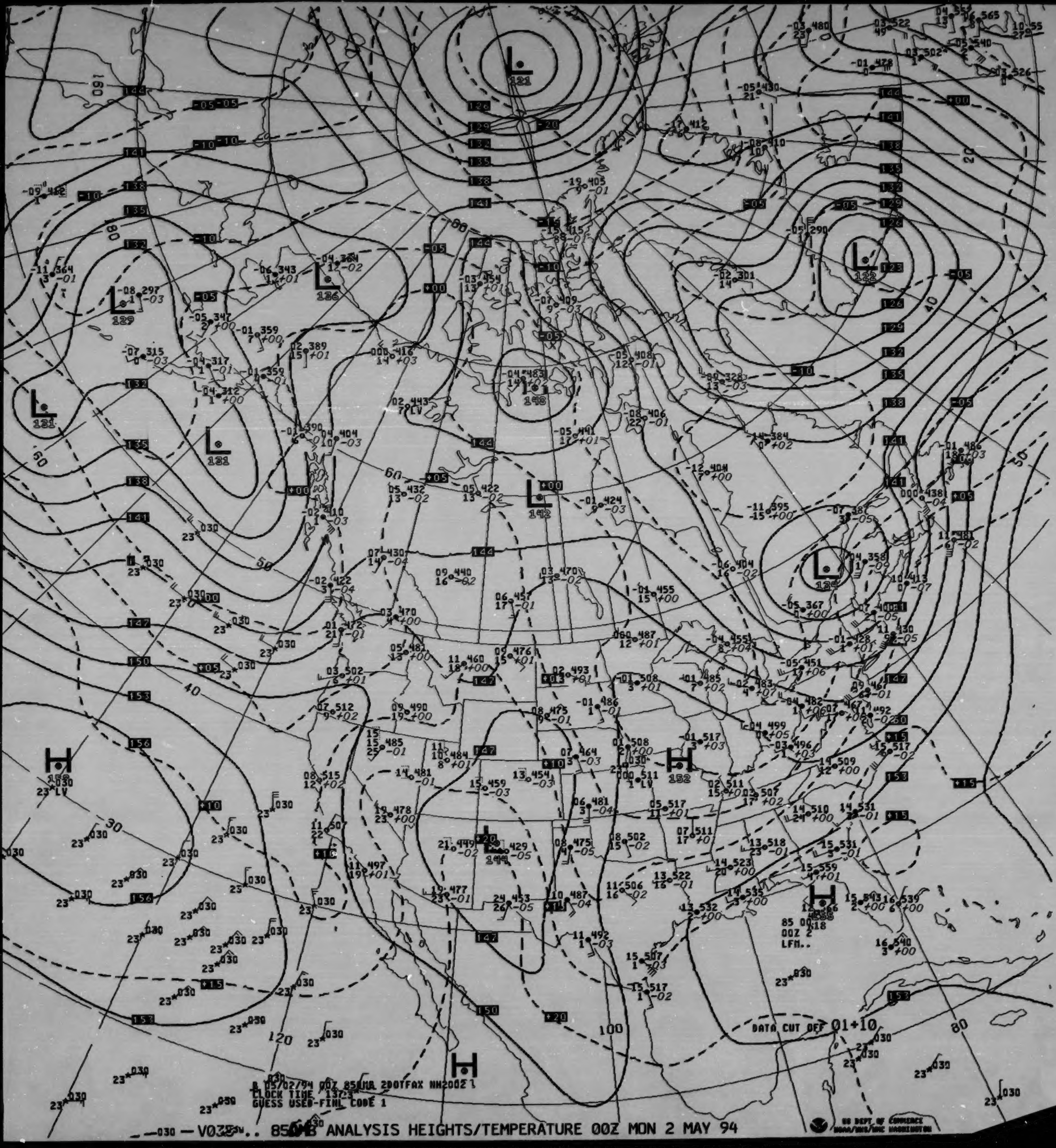
L 121
L 122
L 129
L 131
L 131
L 136
L 148
L 142
L 124
H 152
H 153
H 155
DATA CUT OFF 01+10
85 00Z 2 LFM..
& 05/02/94 00Z 850MB 2DOTFAX NH2002
CLOCK TIME 1373
GUESS USED-FINL CODE 1
US DEPT OF COMMERCE NOAA/NWS/NMC WASHINGTON

—030 — V030 .. 850MB ANALYSIS HEIGHTS/TEMPERATURE 00Z MON 2 MAY 94

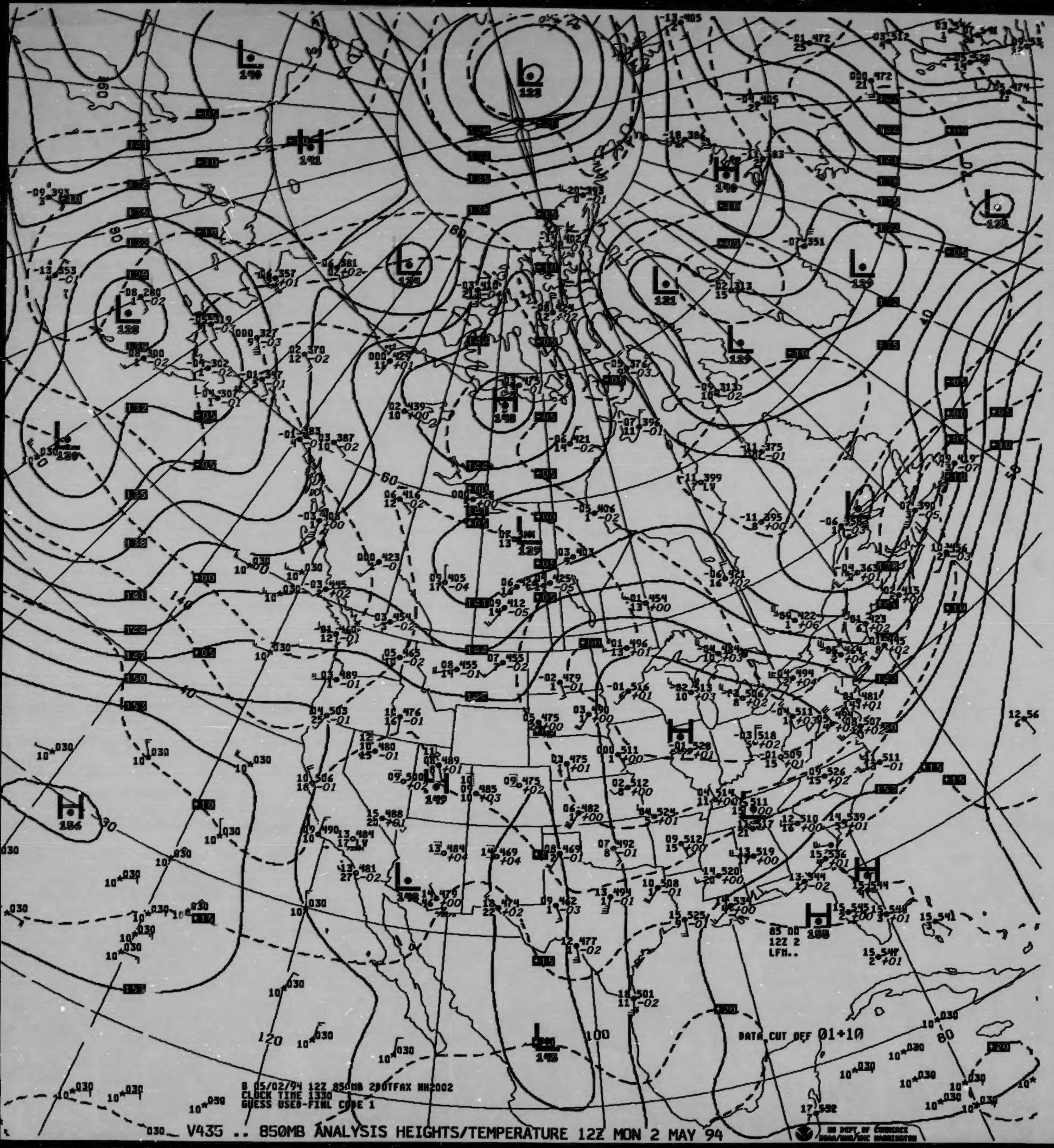

B 05/02/94 12Z 850MB 2D0TFAX NH2002
CLOCK TIME 1330
GUESS USED-FINL CODE 1

85 00
12Z 2
LFM..

DATA CUT OFF 01+10

V435 .. 850MB ANALYSIS HEIGHTS/TEMPERATURE 12Z MON 2 MAY 94

US DEPT OF COMMERCE
NOAA/NWS/NMC WASHINGTON

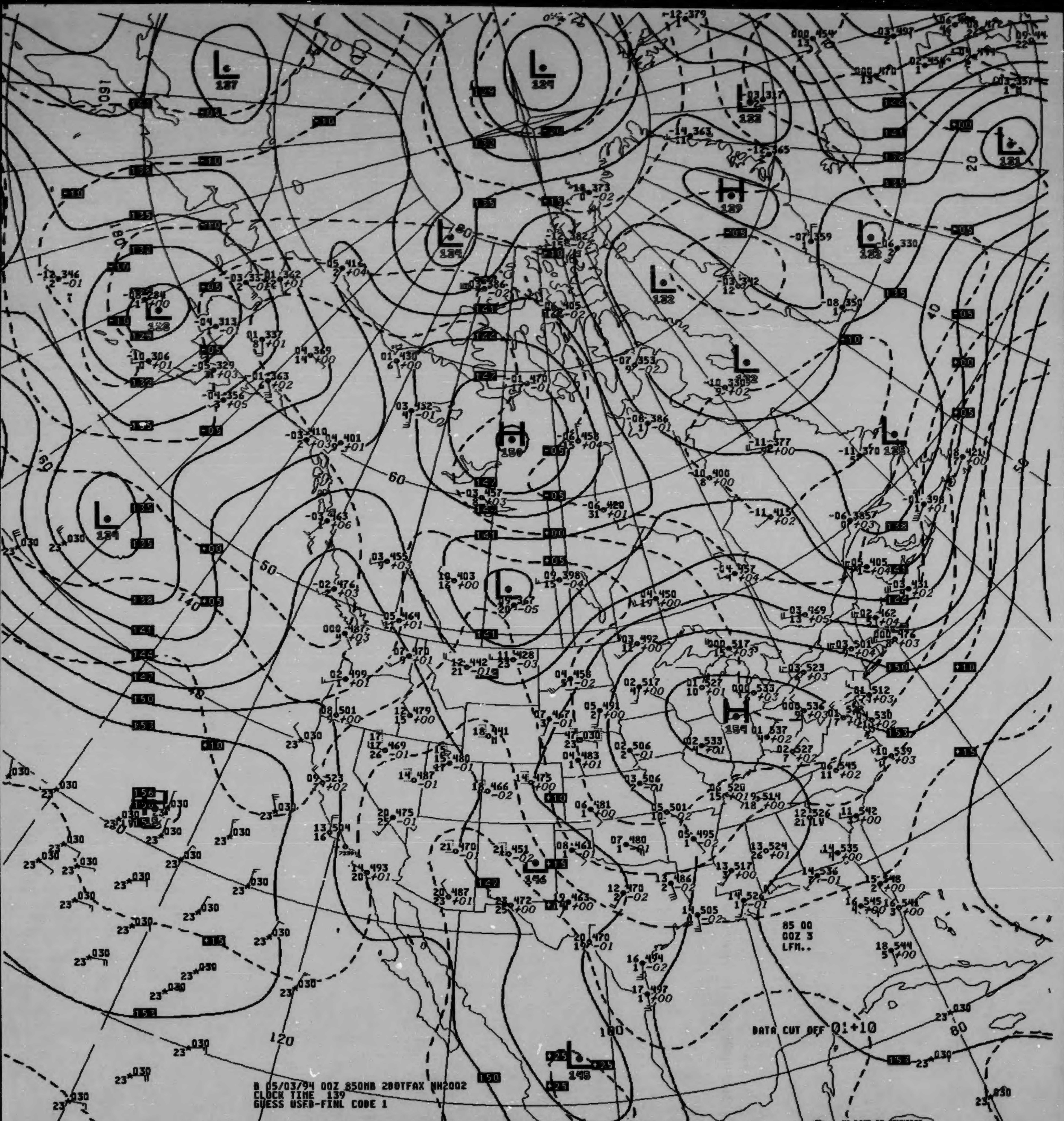
B 05/03/94 00Z 850MB 2DOTFAX NH2002
CLOCK TIME 139
GUESS USED-FINL CODE 1
85 00
00Z 3
LFM..
DATA CUT OFF 01+10
US DEPT OF COMMERCE
NOAA/NWS/NMC WASHINGTON

V035 .. 850MB ANALYSIS HEIGHTS/TEMPERATURE 00Z TUE 3 MAY 94

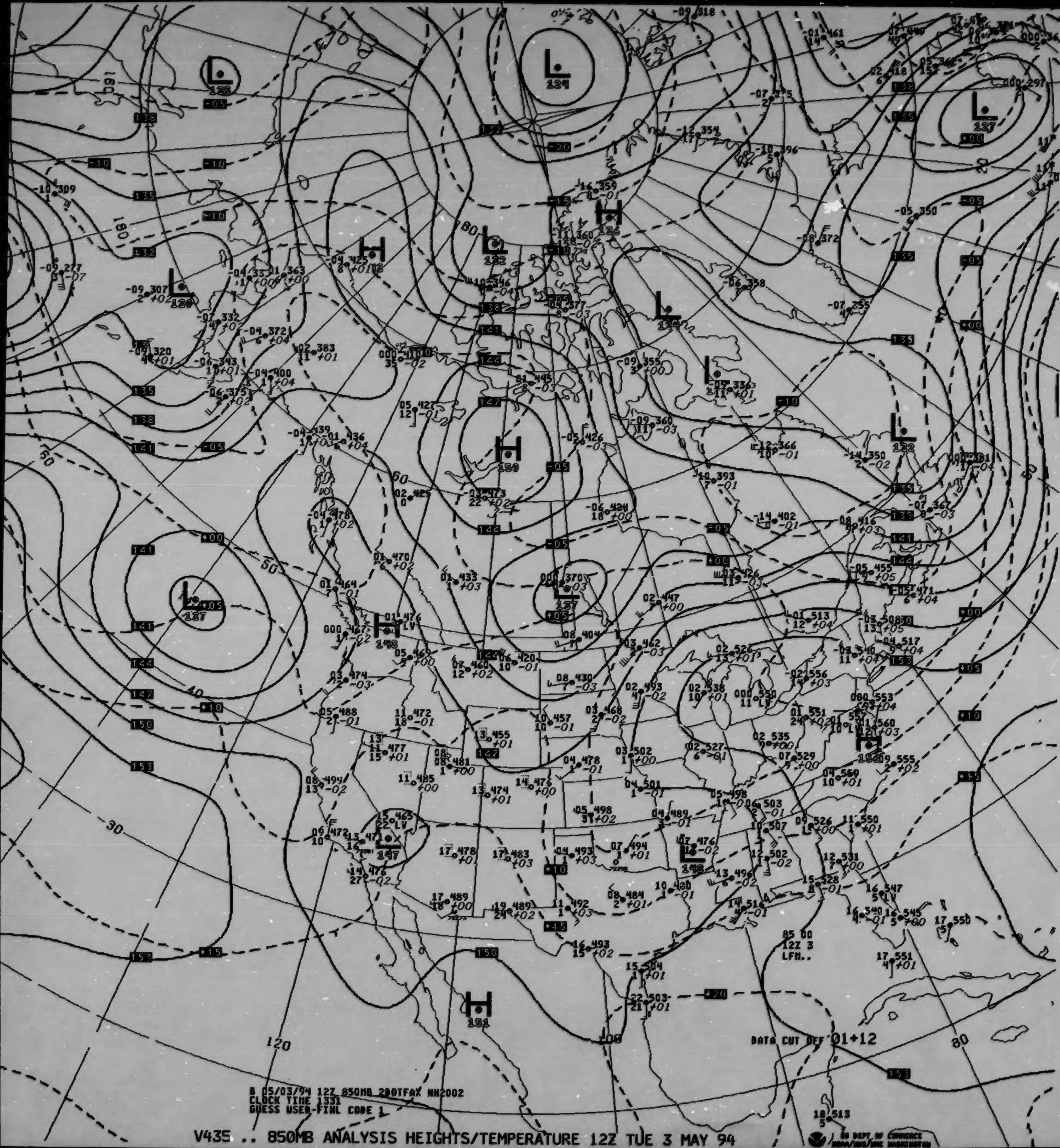
L 135
L 134
L 127
L 126
H 126
L 132
H 128
L 134
L 133
L 132
H 150
L 127
L 127
H 148
L 147
L 148
H 152
H 151
180
160
60
50
40
30
120
100
80
85 00
12Z 3
LFM..
DATA CUT OFF 01+12
US DEPT OF COMMERCE
NOAA/NWS/NMC WASHINGTON

B 05/03/94 12Z 850MB 200TFAX NH2002
CLOCK TIME 1331
GUESS USED-FINL CODE 1

V435 .. 850MB ANALYSIS HEIGHTS/TEMPERATURE 12Z TUE 3 MAY 94

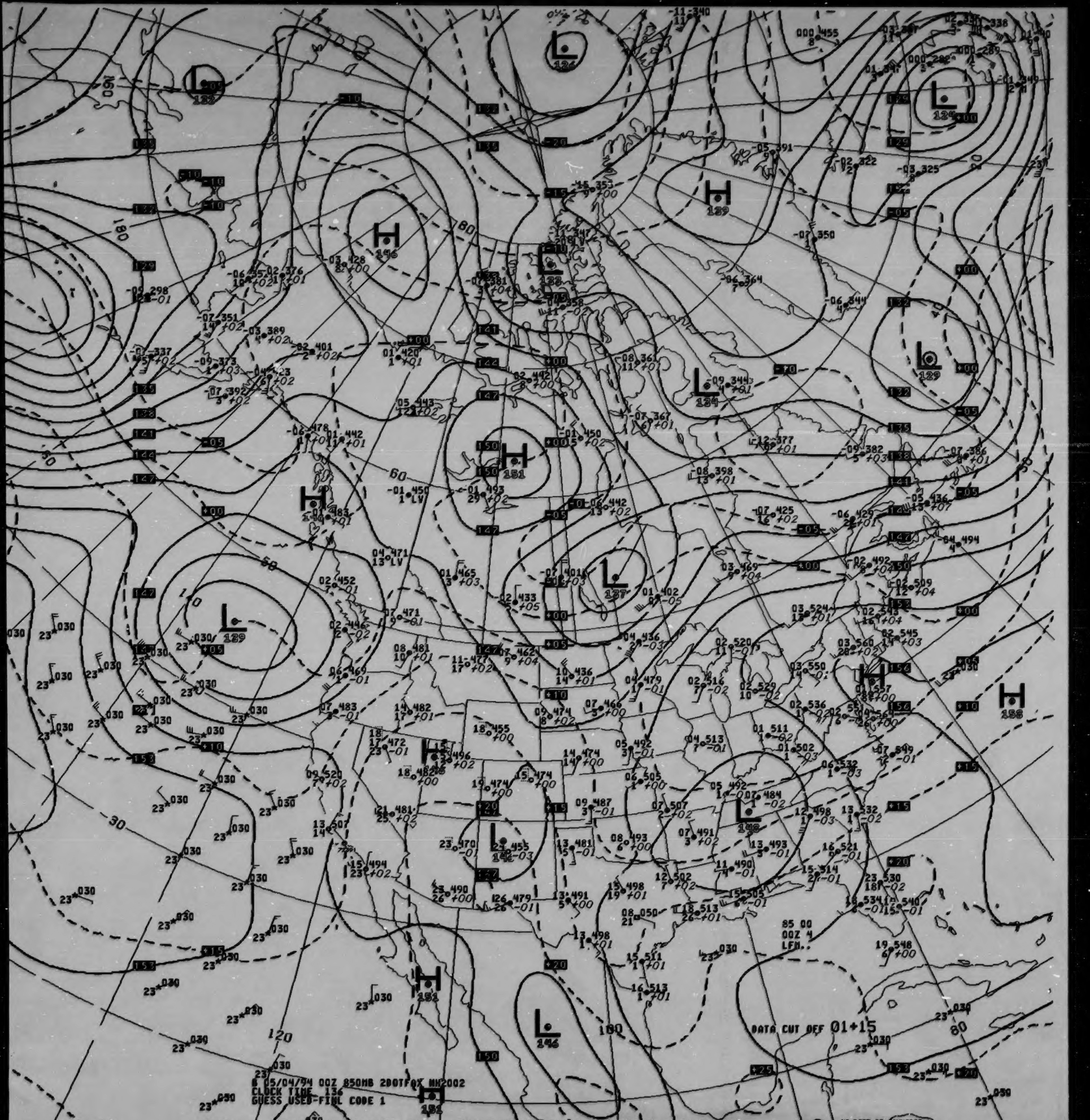
B 05/04/94 00Z 850MB 2D0TF0X NH2002
CLOCK TIME 136
GUESS USED-FINL CODE 1
DATA CUT OFF 01+15
85 00
00Z 4
LFM..
H
L
US DEPT OF COMMERCE
NOAA/NWS/NMC WASHINGTON

V035 .. 850MB ANALYSIS HEIGHTS/TEMPERATURE 00Z WED 4 MAY 94

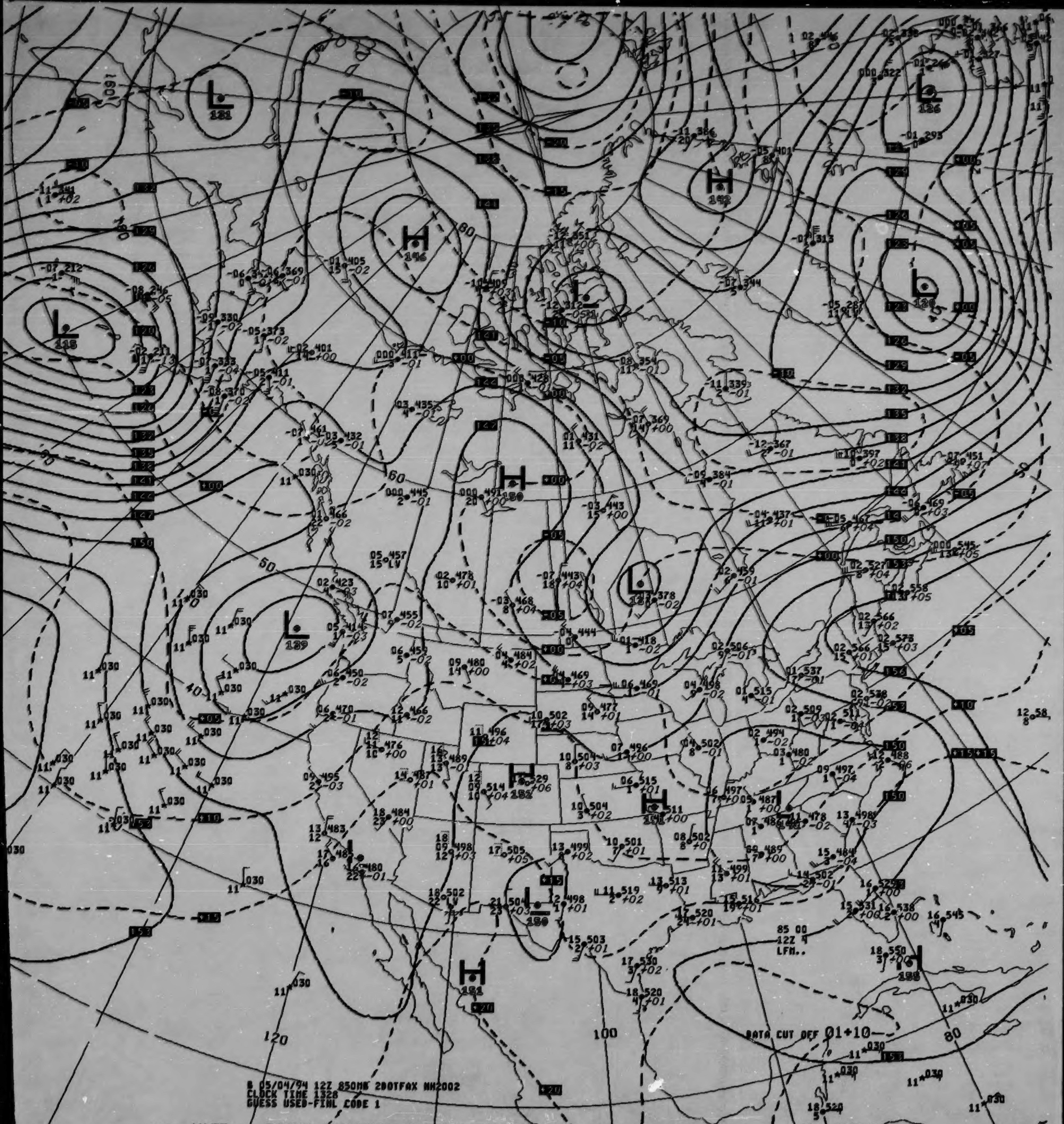
L 131
H 146
H 142
L 126
L 115
L 120
H 150
L 139
L 137
H 152
H 141
L 150
H 151
L 153
60
50
40
80
120
100
85 00
12Z
LFM..
DATA CUT OFF 01+10
B 05/04/94 12Z 850MB 200TFAX NH2002
CLOCK TIME 1328
GUESS USED-FINL CODE 1

030 V435 .. 850MB ANALYSIS HEIGHTS/TEMPERATURE 12Z WED 4 MAY 94

US DEPT OF COMMERCE
NOAA/NWS/NMC WASHINGTON

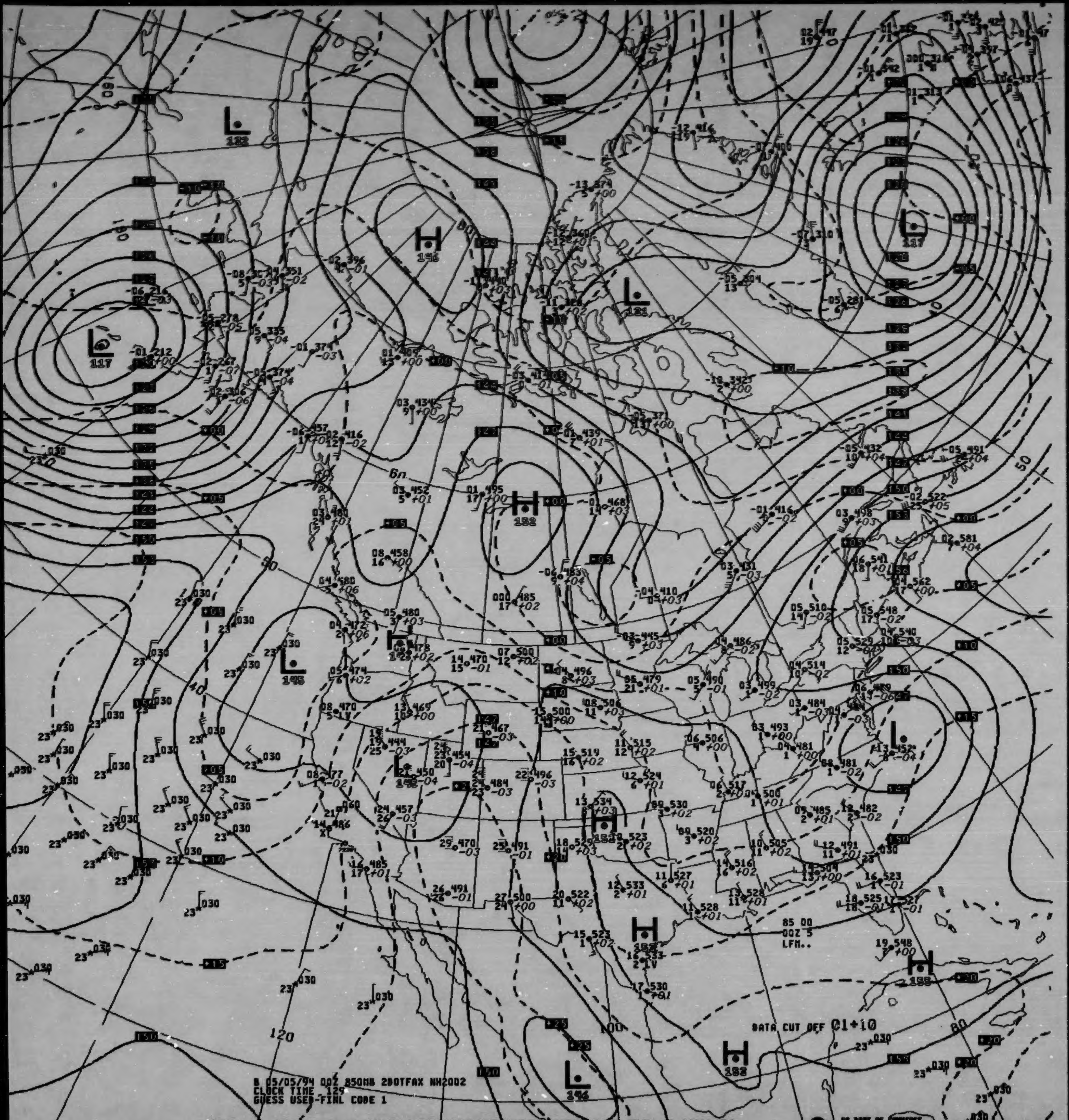
B 05/05/94 00Z 850MB 2BOTFAX NH2002
CLOCK TIME 129
GUESS USED-FINL CODE 1
DATA CUT OFF 01+10
85 00
00Z 5
LFM..
L 182
H 146
L 117
L 181
L 117
H 152
L 145
L 148
H 183
H 183
H 188
H 182
L 146
US DEPT OF COMMERCE
NOAA/NWS/NMC WASHINGTON

V035 .. 850MB ANALYSIS HEIGHTS/TEMPERATURE 00Z THU 5 MAY 94

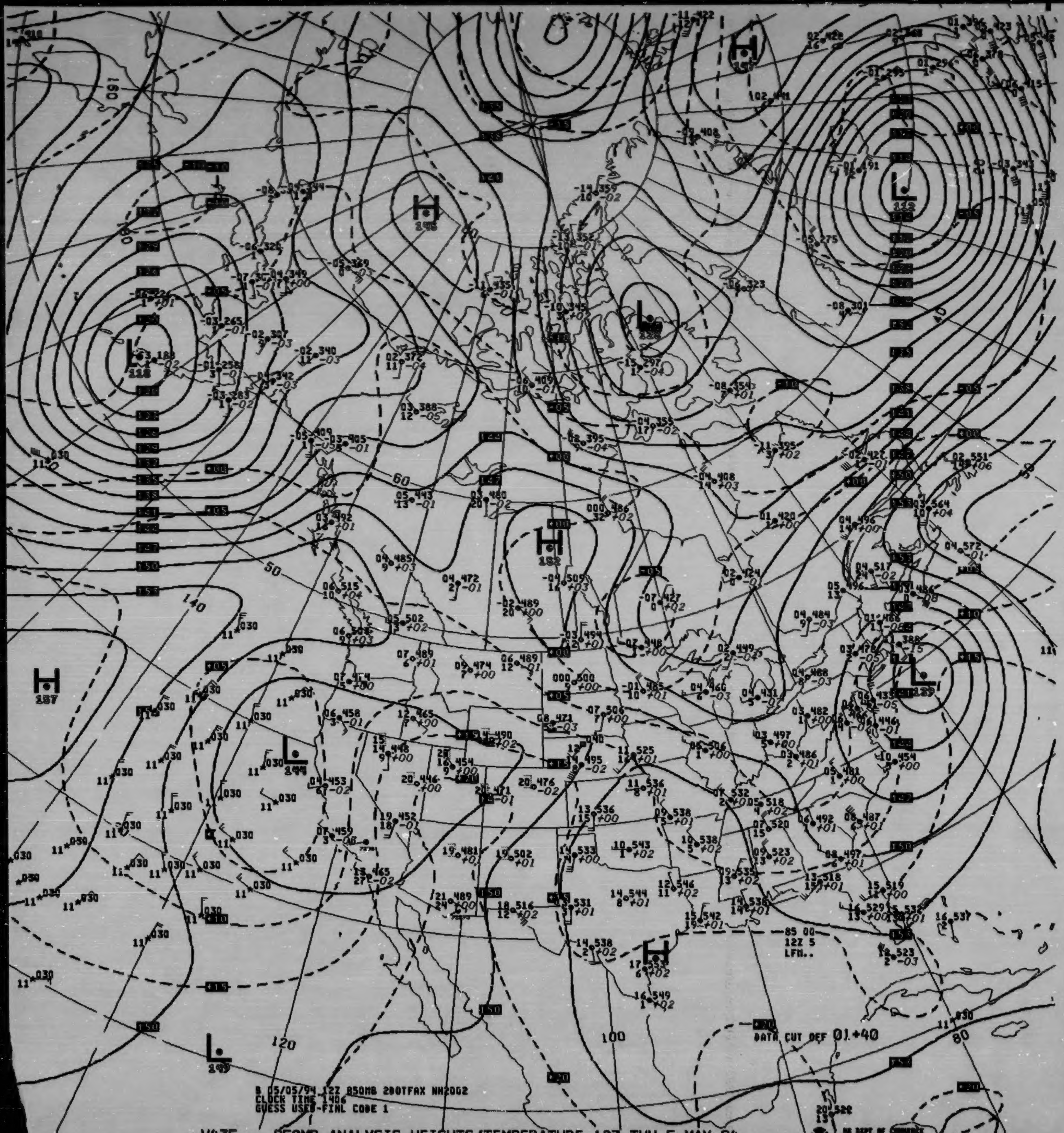

B 05/05/94 12Z 850MB 200TFAX NH2002
CLOCK TIME 1406
GUESS USED-FINAL CODE 1

85 00
12Z 5
LFM..

DATA CUT OFF 01+40

V435 .. 850MB ANALYSIS HEIGHTS/TEMPERATURE 12Z THU 5 MAY 94

US DEPT OF COMMERCE

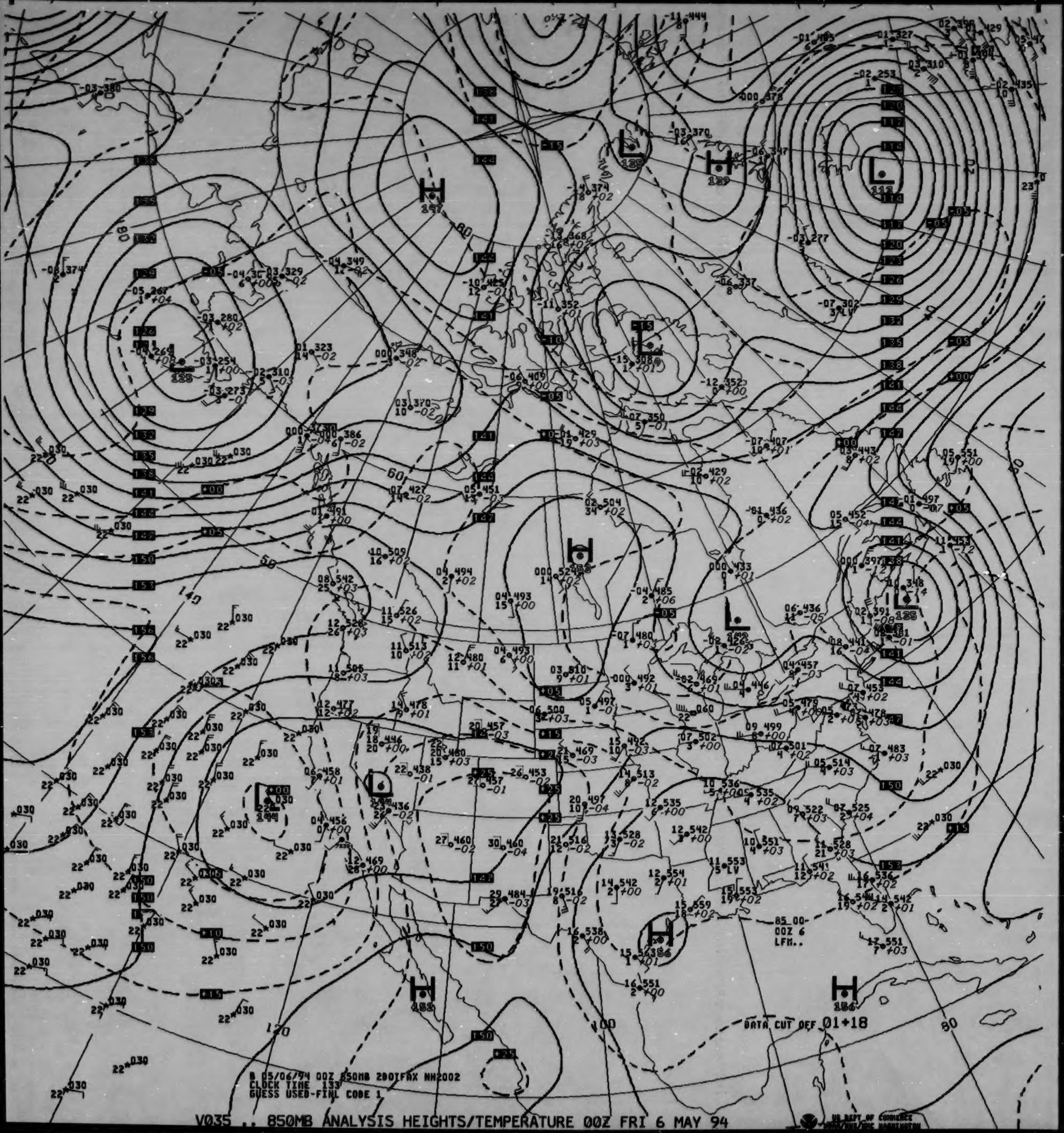

B 05/06/94 00Z 850MB 200IFAX NH2002
CLOCK TIME 133
GUESS USED-FINL CODE 1
DATA CUT OFF 01+18
85 00
00Z 6
LFM..
H
147
L
129
H
139
L
112
L
135
H
152
L
L
135
L
144
H
156
H
152
H
156
120
100
80
140
50
60
US DEPT OF COMMERCE
NOAA/NWS/NMC WASHINGTON

V035 .. 850MB ANALYSIS HEIGHTS/TEMPERATURE 00Z FRI 6 MAY 94

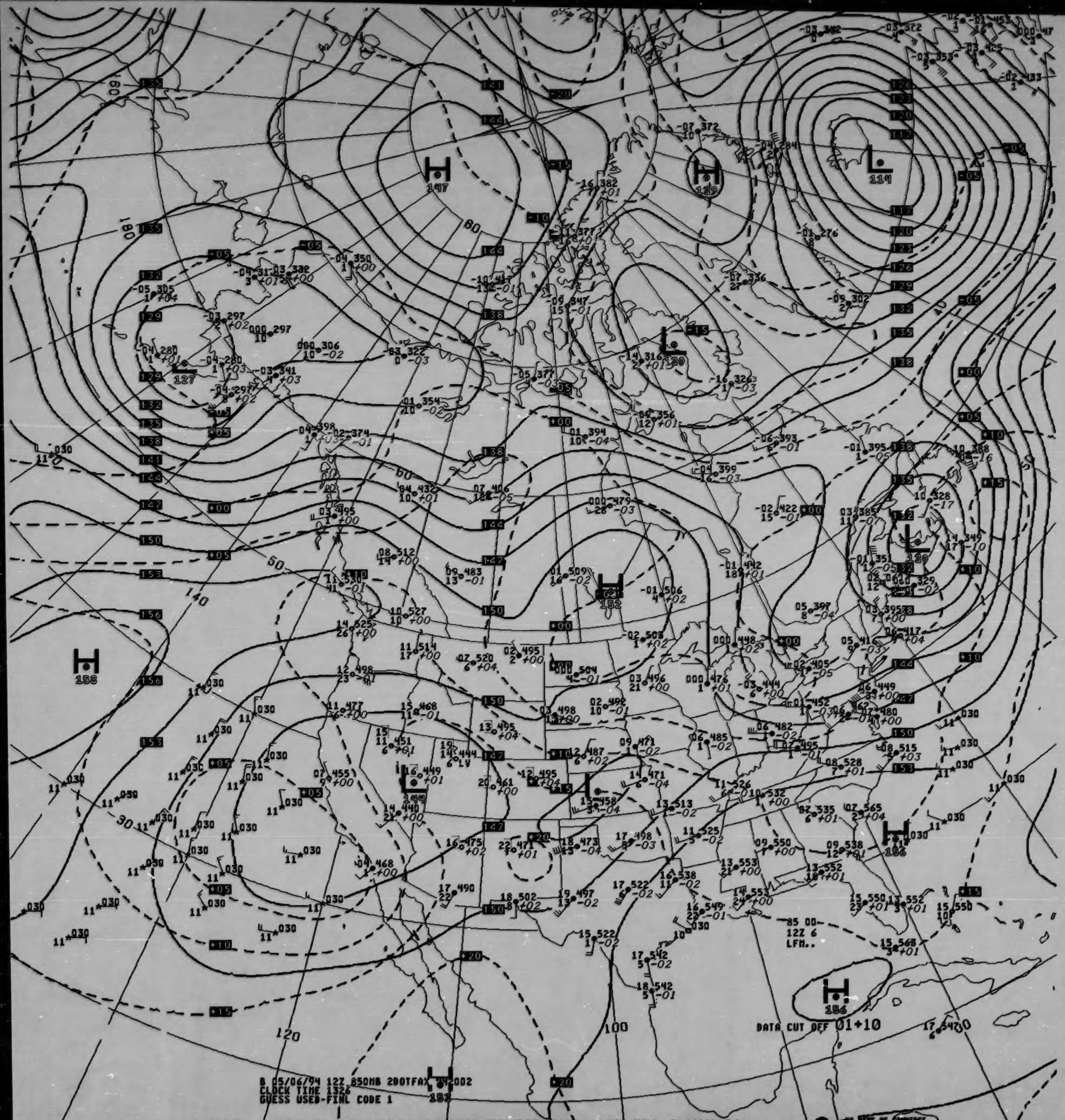
H 147
H 139
L 114
L 127
L 130
H 152
L 130
H 156
L 144
H 156
H 156
H 152
60
50
40
30
180
140
120
100

B 05/06/94 12Z 850MB 200TFAX 942002
CLOCK TIME 1326
GUESS USED-FINL CODE 1

85 00
12Z 6
LFM..

DATA CUT OFF 01+10

V435 .. 850MB ANALYSIS HEIGHTS/TEMPERATURE 12Z FRI 6 MAY 94

US DEPT OF COMMERCE
NOAA/NWS/NMC WASHINGTON

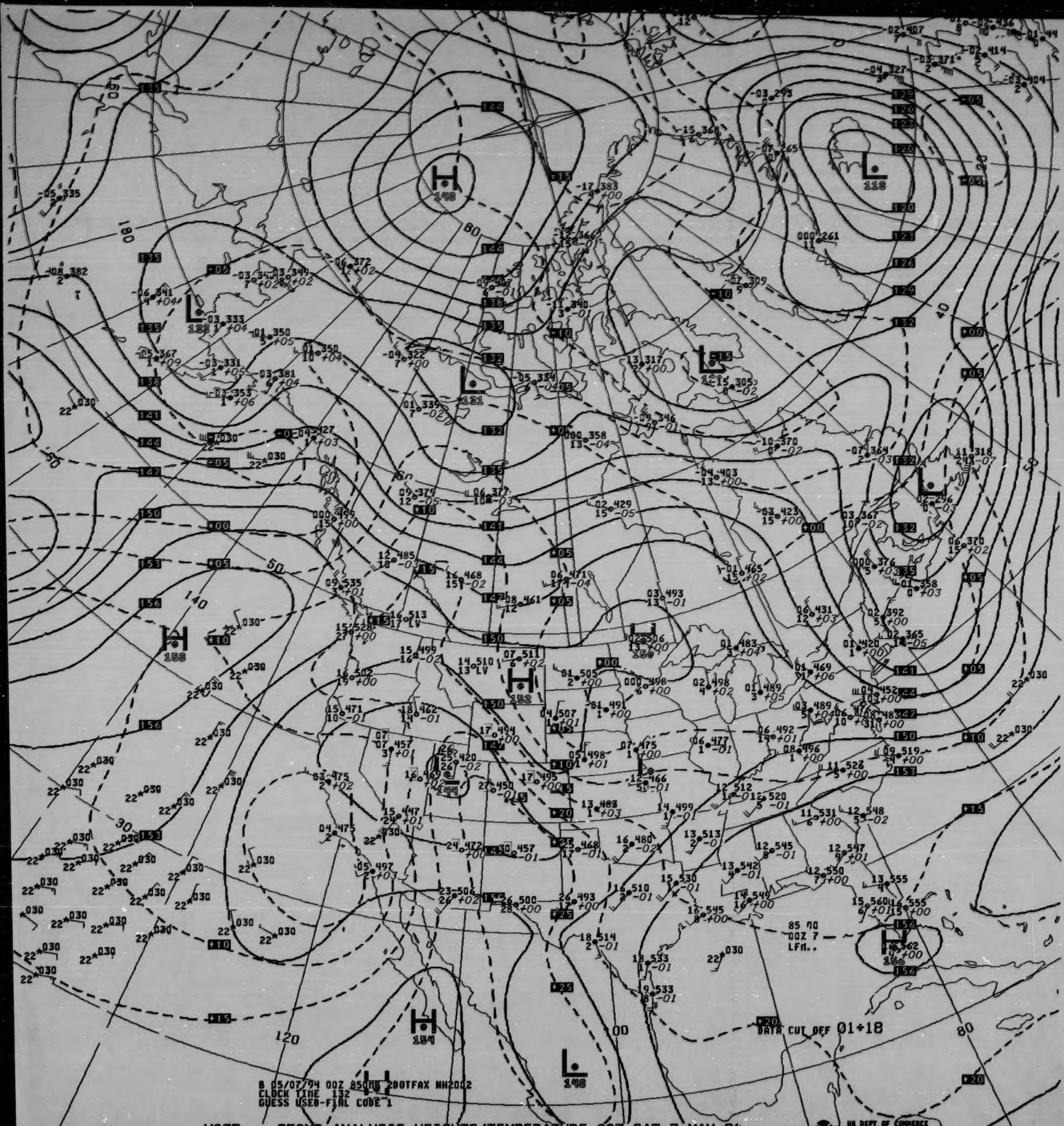
H
148
L
118
L
133
L
131
L
121
H
158
H
152
H
150
L
144
H
156
H
154
L
148
85 00
00Z 7
LFM..
DATA CUT OFF 01+18
180
160
140
120
100
80
80
50
50
40
30
US DEPT OF COMMERCE
NOAA/NWS/NMC WASHINGTON

B 05/07/94 00Z 850MB 2DOTFAX NH2002
CLOCK TIME 132
GUESS USED-FINL CODE 1

V035 .. 850MB ANALYSIS HEIGHTS/TEMPERATURE 00Z SAT 7 MAY 94

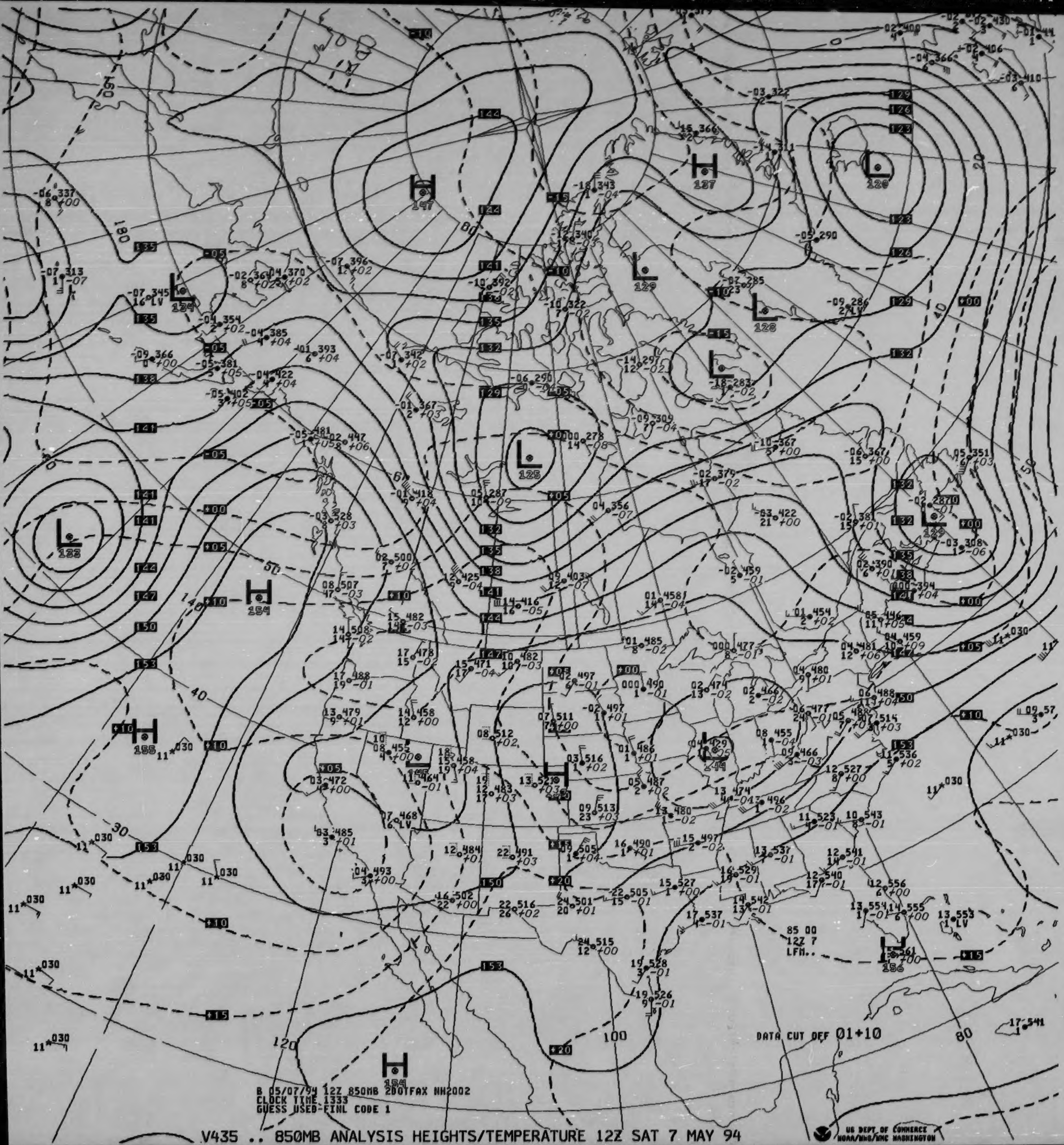
H 147
H 137
L 120
L 129
L 128
L 124
L 125
L 122
H 154
H 155
H 156
H 154
L 129
DATA CUT OFF 01+10
B 05/07/94 12Z 850MB 2DOTFAX NH2002
CLOCK TIME 1333
GUESS USED-FINL CODE 1
85 00
12Z 7
LFM..
US DEPT OF COMMERCE
NOAA/NWS/NMC WASHINGTON

V435 .. 850MB ANALYSIS HEIGHTS/TEMPERATURE 12Z SAT 7 MAY 94

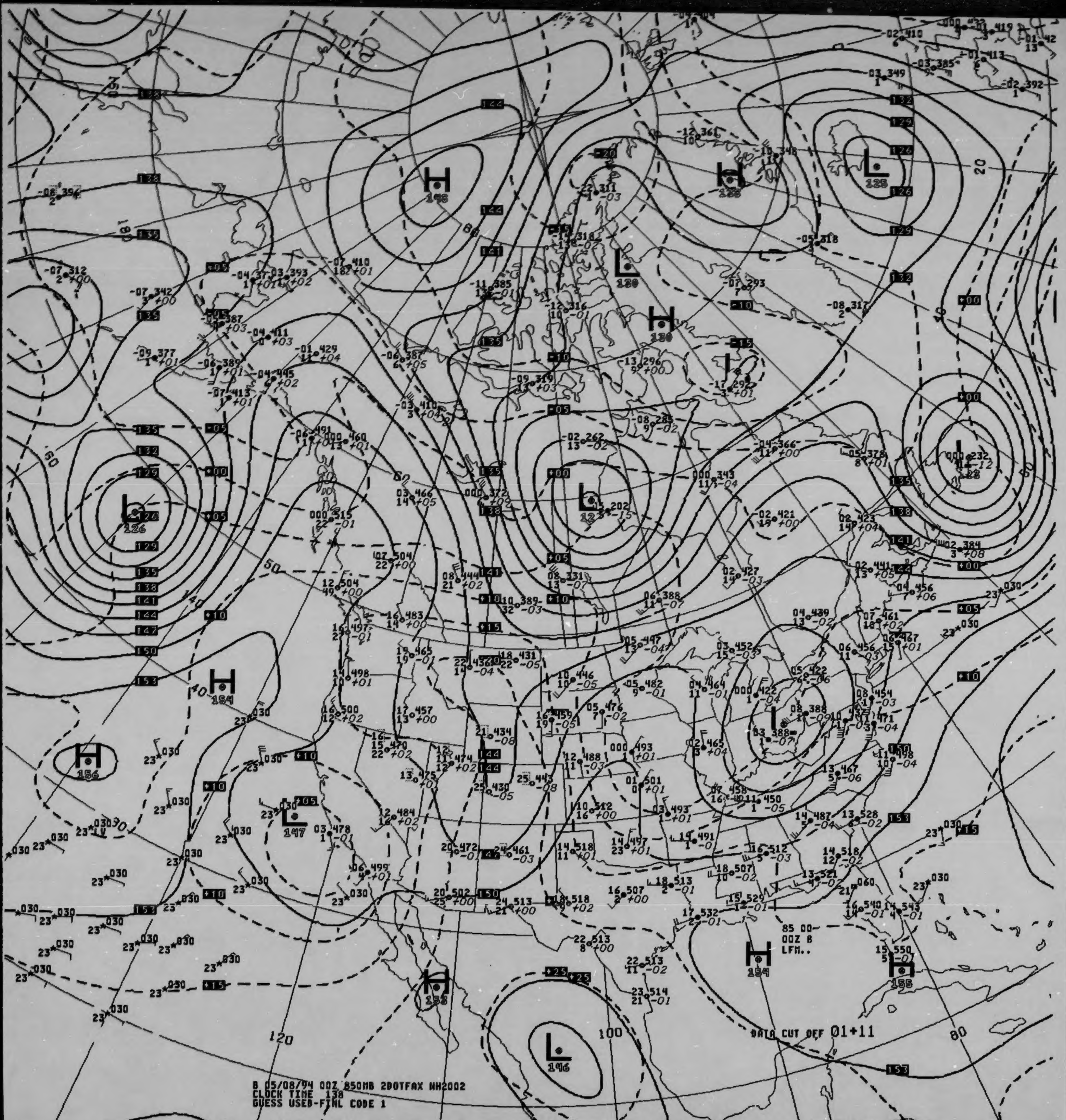
B 05/08/94 00Z 850MB 200TFAX NH2002
CLOCK TIME 138
GUESS USED-FINL CODE 1
DATA CUT OFF 01+11
85 00-
00Z 8
LFM..
H 148
H 135
L 125
L 120
H 120
L 12
L 126
L 128
H 154
H 156
L 147
H 154
H 155
L 146
20
40
50
60
80
100
120
160
180

V035 .. 850MB ANALYSIS HEIGHTS/TEMPERATURE 00Z SUN 8 MAY 94

US DEPT OF COMMERCE
NOAA/NWS/NMC WASHINGTON

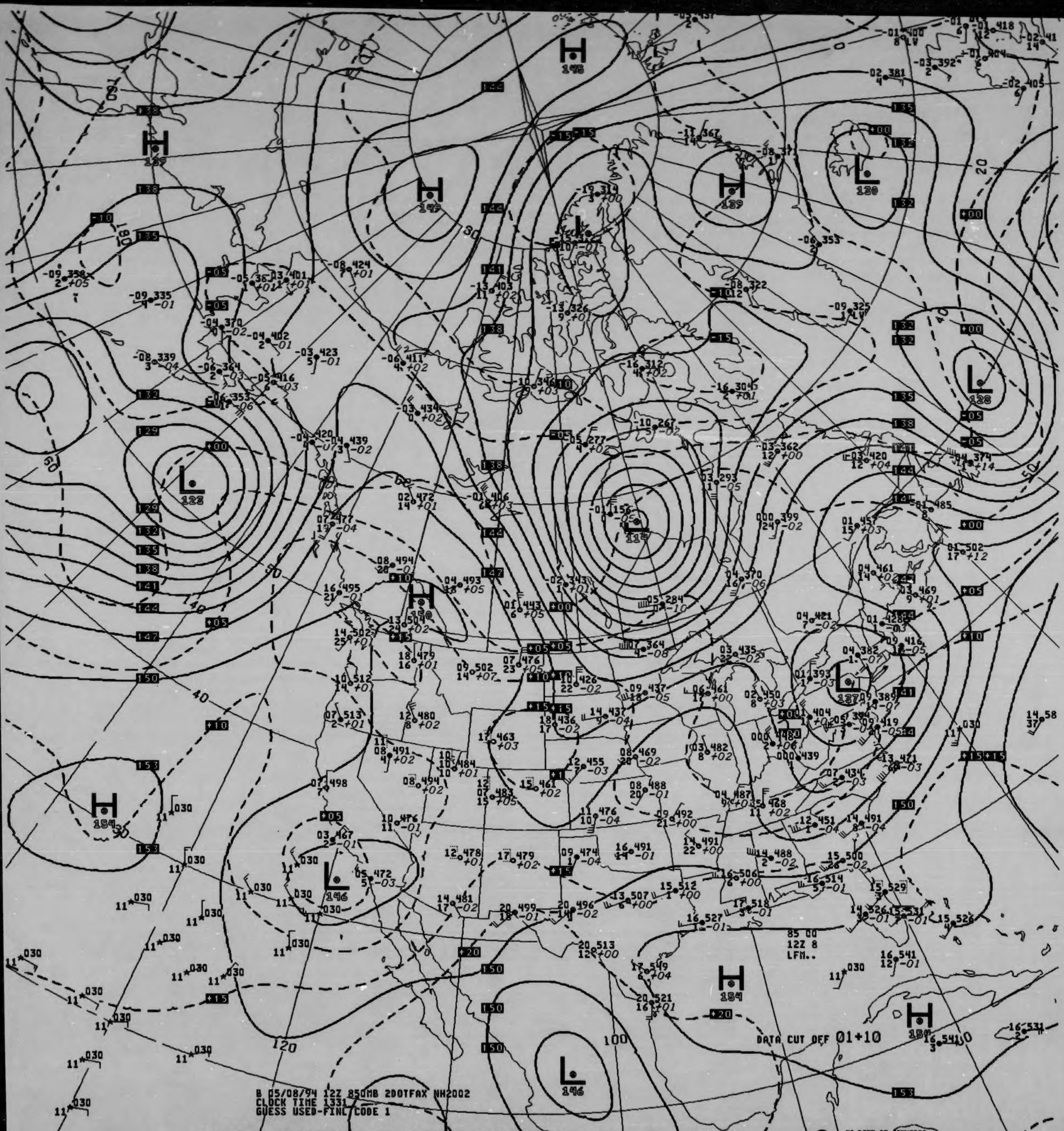

B 05/08/94 12Z 850MB 2DOTFAX NH2002
CLOCK TIME 1331
GUESS USED-FINL CODE 1
DATA CUT OFF 01+10
85 00
12Z 8
LFM..
H 146
H 137
H 149
H 139
L 120
L 128
L 123
L 114
H 150
L 137
H 154
L 146
H 154
H 150
L 146

V435 .. 850MB ANALYSIS HEIGHTS/TEMPERATURE 12Z SUN 8 MAY 94

US DEPT OF COMMERCE NOAA/NWS/NMC WASHINGTON



H 149
H 143
L 127
L 122
L 117
L 132
H 151
L 145
H 156
H 154
85 00
00Z 9
LFM..
DATA CUT OFF 01+10

B 05/09/94 00Z 850MB 2DOTFAX NH2002
CLOCK TIME 126
GUESS USED-FINL CODE 1

030 V035 .. 850MB ANALYSIS HEIGHTS/TEMPERATURE 00Z MON 9 MAY 94

US DEPT OF COMMERCE
NOAA/NWS/NMC WASHINGTON

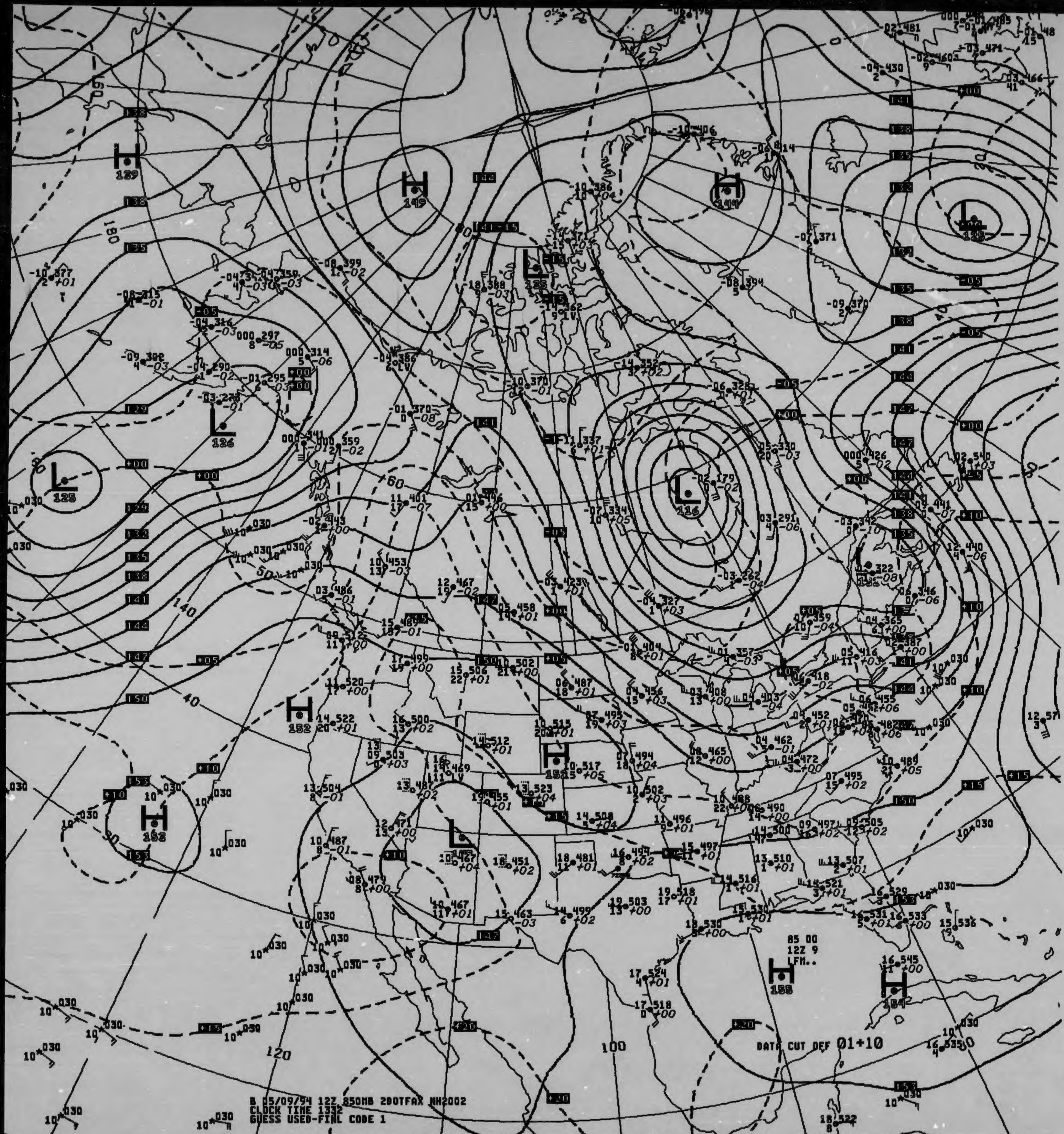

H
139
H
149
H
144
L
125
L
125
L
126
L
116
H
152
H
152
H
153
H
155
H
154
180
160
140
120
100
60
50
40
30
DATA CUT OFF 01+10
85 00
12Z 9
LFM..

B 05/09/94 12Z 850MB 200TFAX NH2002
CLOCK TIME 1332
GUESS USED-FINL CODE 1

V435 .. 850MB ANALYSIS HEIGHTS/TEMPERATURE 12Z MON 9 MAY 94

US DEPT OF COMMERCE
NOAA/NWS/NMC WASHINGTON

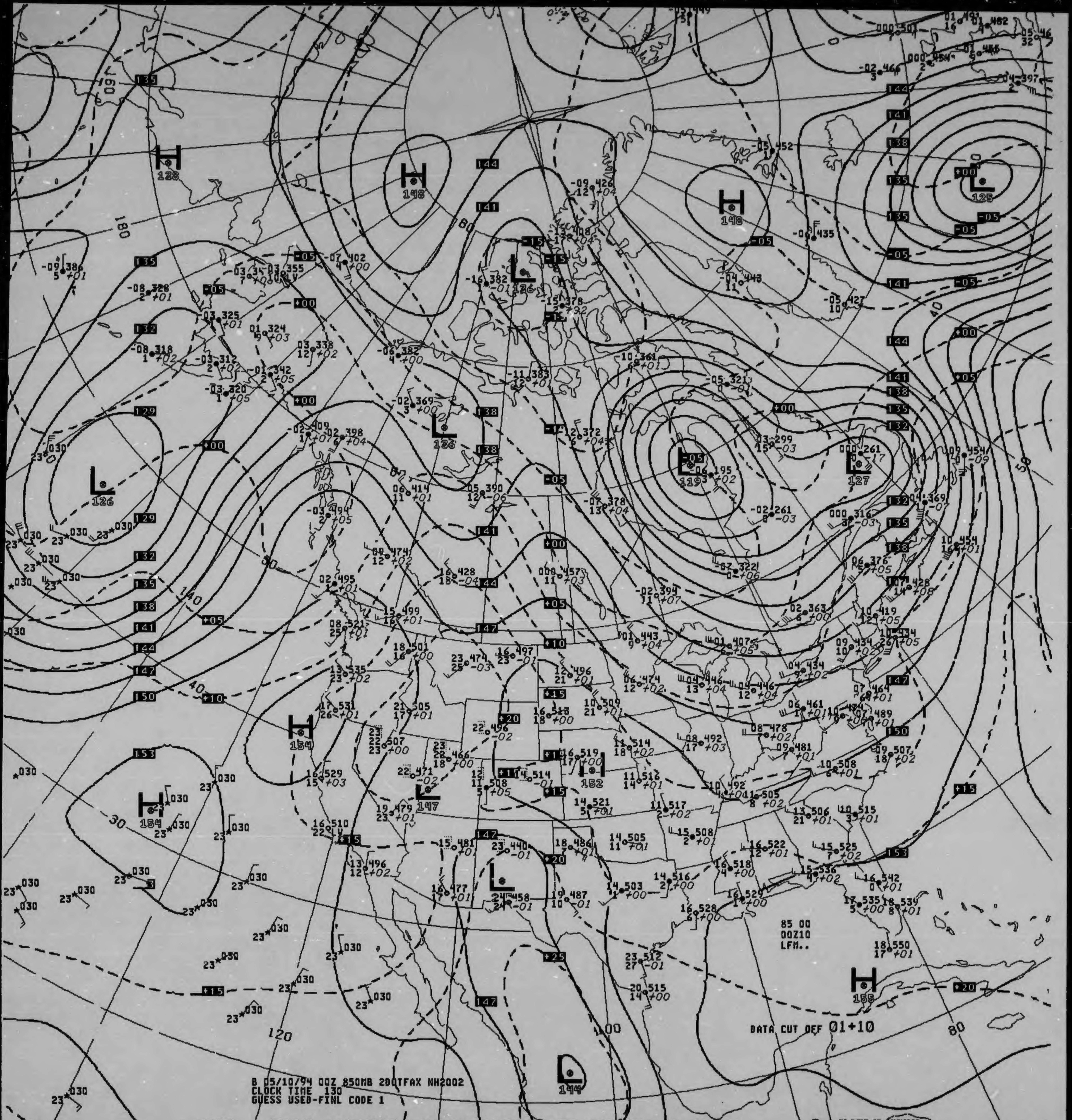
H 138
H 148
H 148
L 125
L 126
L 136
L 126
L 119
L 127
H 154
H 154
L 147
H 152
L 144
H 155
D 144
180
160
140
120
100
80
50
40
30

85 00
00Z10
LFM..

DATA CUT OFF 01+10

B 05/10/94 00Z 850MB 200TFAX NH2002
CLOCK TIME 130
GUESS USED-FINL CODE 1

V035 .. 850MB ANALYSIS HEIGHTS/TEMPERATURE 00Z TUE 10 MAY 94

US DEPT OF COMMERCE
NOAA/NWS/NMC WASHINGTON

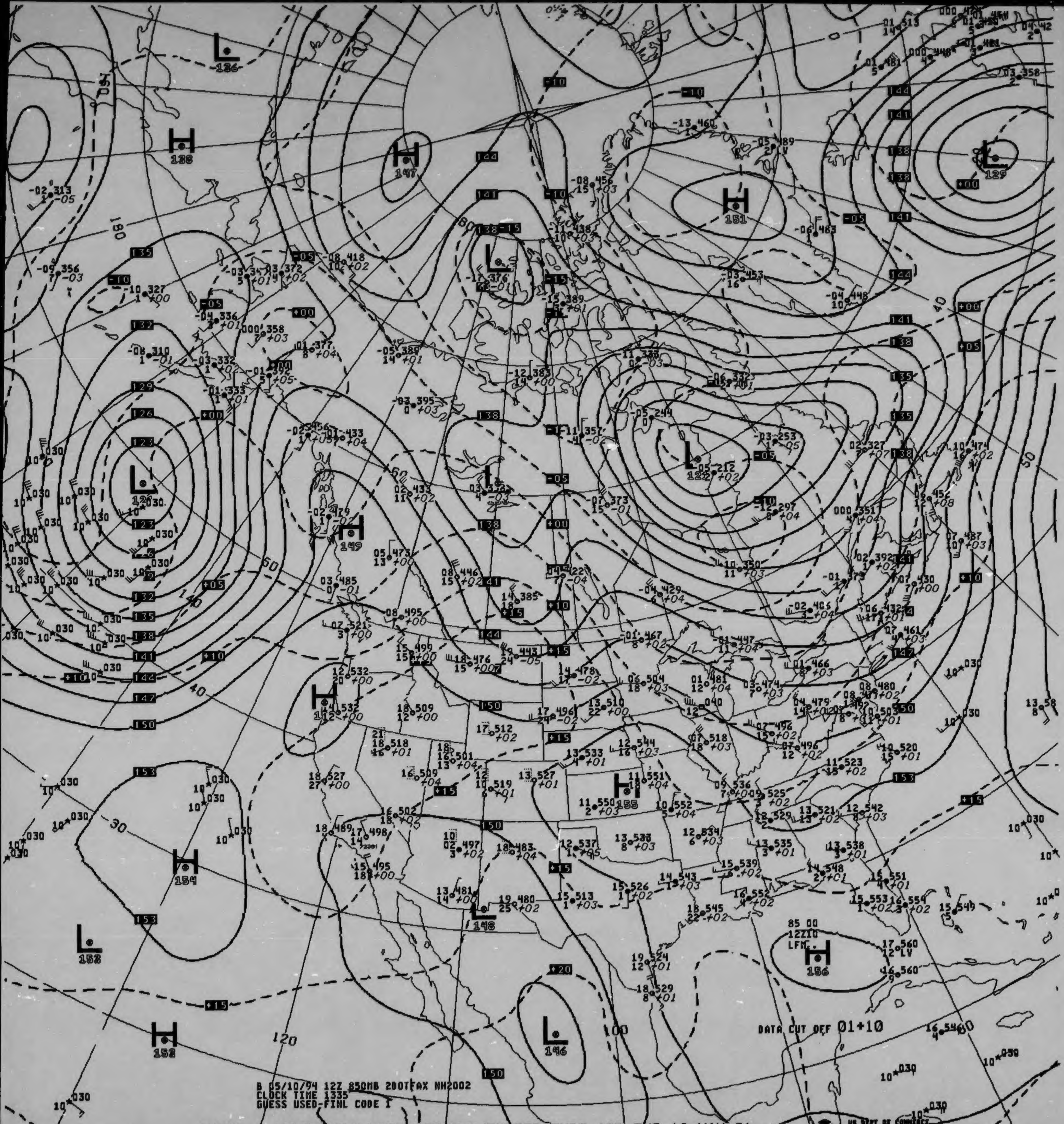
B 05/10/94 12Z 850MB 200TFAX NH2002
CLOCK TIME 1335
GUESS USED-FINL CODE I
DATA CUT OFF 01+10
US DEPT OF COMMERCE
NOAA/NWS/NMC WASHINGTON

V435 .. 850MB ANALYSIS HEIGHTS/TEMPERATURE 12Z TUE 10 MAY 94

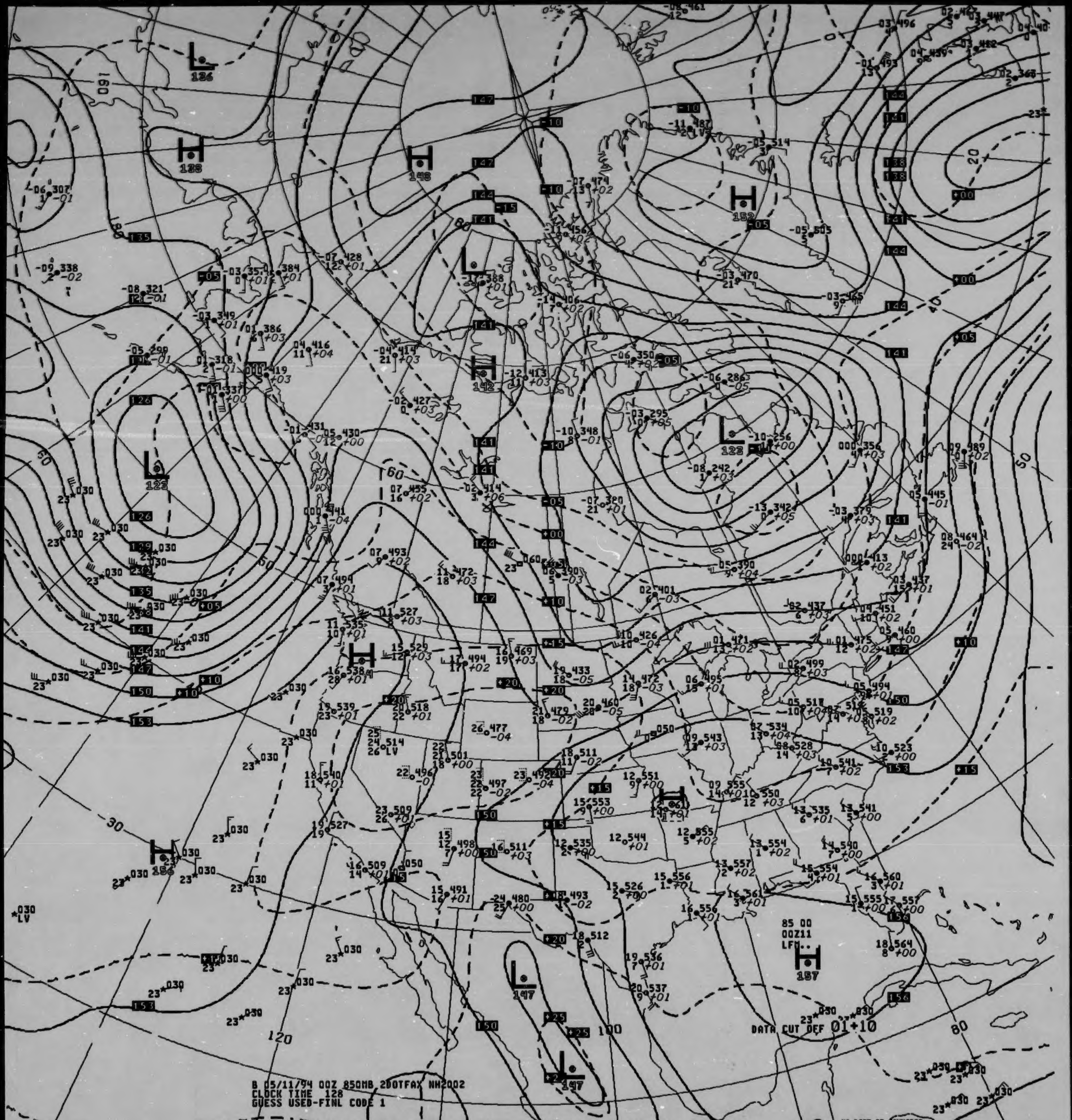

B 05/11/94 00Z 850MB 200TFAX NH2002
CLOCK TIME 128
GUESS USED-FINL CODE 1
85 00
00Z11
LFM..
DATA CUT OFF 01+10
H
L
160
120
100
80
60
50
40
30
20

.V035 .. 850MB ANALYSIS HEIGHTS/TEMPERATURE 00Z WED 11 MAY 94

US DEPT OF COMMERCE
NOAA/NWS/NMC WASHINGTON

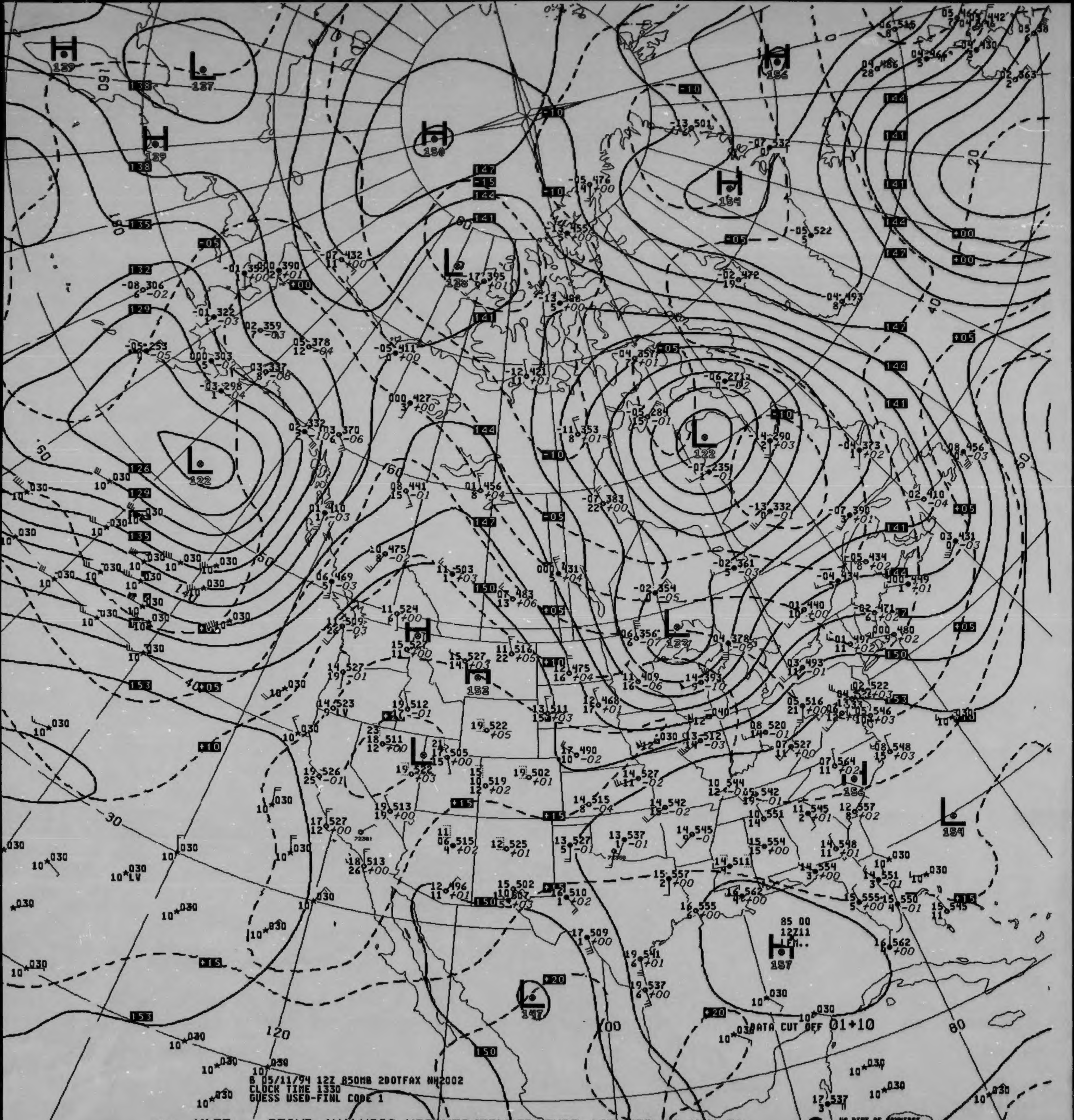
B 05/11/94 12Z 850MB 200TFAX NH2002
CLOCK TIME 1330
GUESS USED-FINL CODE 1
85 00
12Z11
LFM..
DATA CUT OFF 01+10
H 129
L 137
H 129
H 150
H 156
H 154
L 138
L 122
L 122
L 127
H 153
L
H 157
L 154
L 147
H 156
160
120
100
80
60
50
40
30
20

030 V435 .. 850MB ANALYSIS HEIGHTS/TEMPERATURE 12Z WED 11 MAY 94

US DEPT OF COMMERCE
NOAA/NWS/NMC WASHINGTON

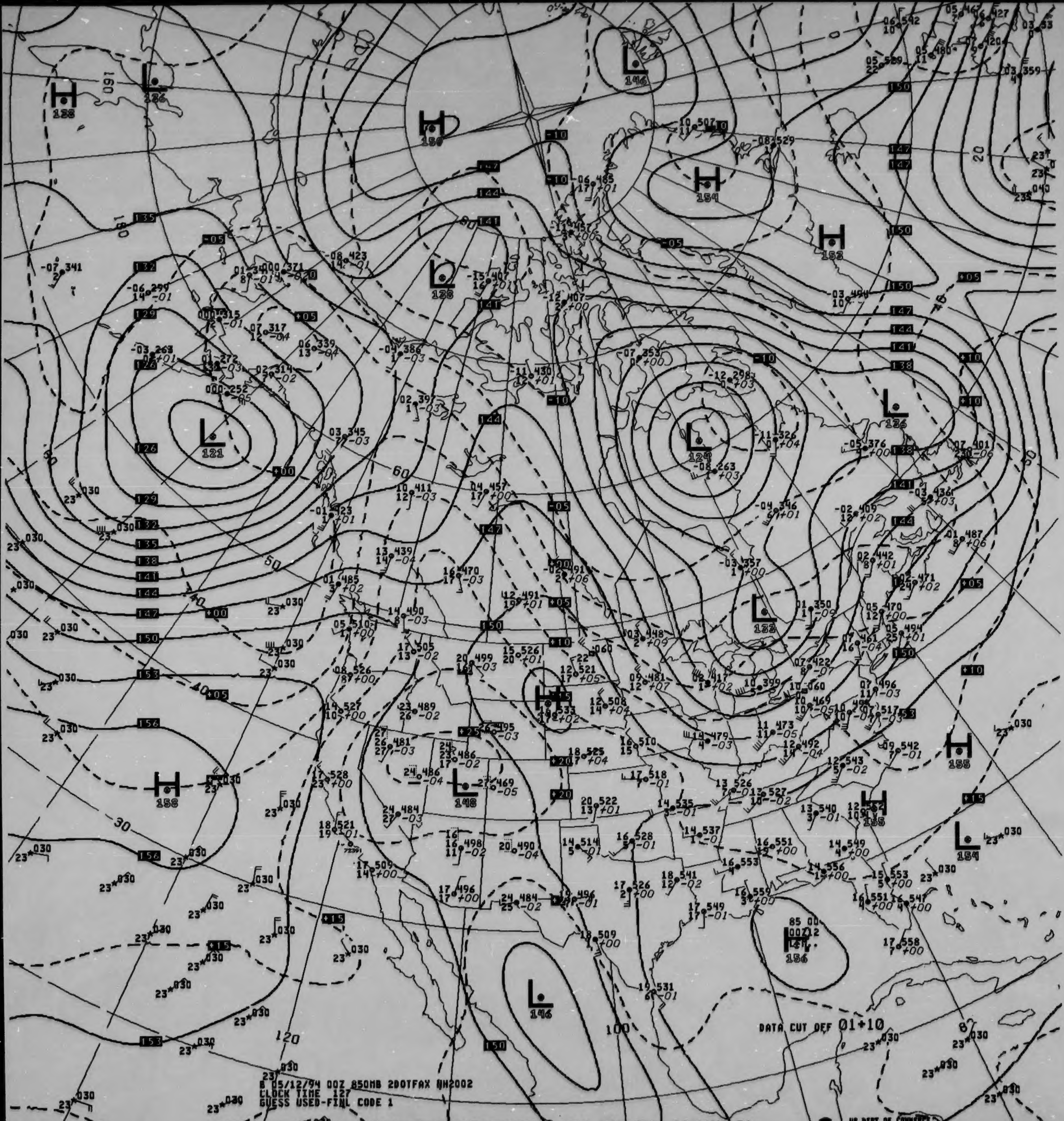
H 138
L 136
H 150
L 146
H 154
H 153
L 138
L 121
L 124
L 136
L 132
H 158
L 148
H 155
H 156
L 154
H 156
L 146
DATA CUT OFF 01+10
US DEPT OF COMMERCE NOAA/NWS/NMC WASHINGTON

B 05/12/94 00Z 850MB 2DOTFAX NH2002
CLOCK TIME 127
GUESS USED-FINL CODE 1

V035 .. 850MB ANALYSIS HEIGHTS/TEMPERATURE 00Z THU 12 MAY 94

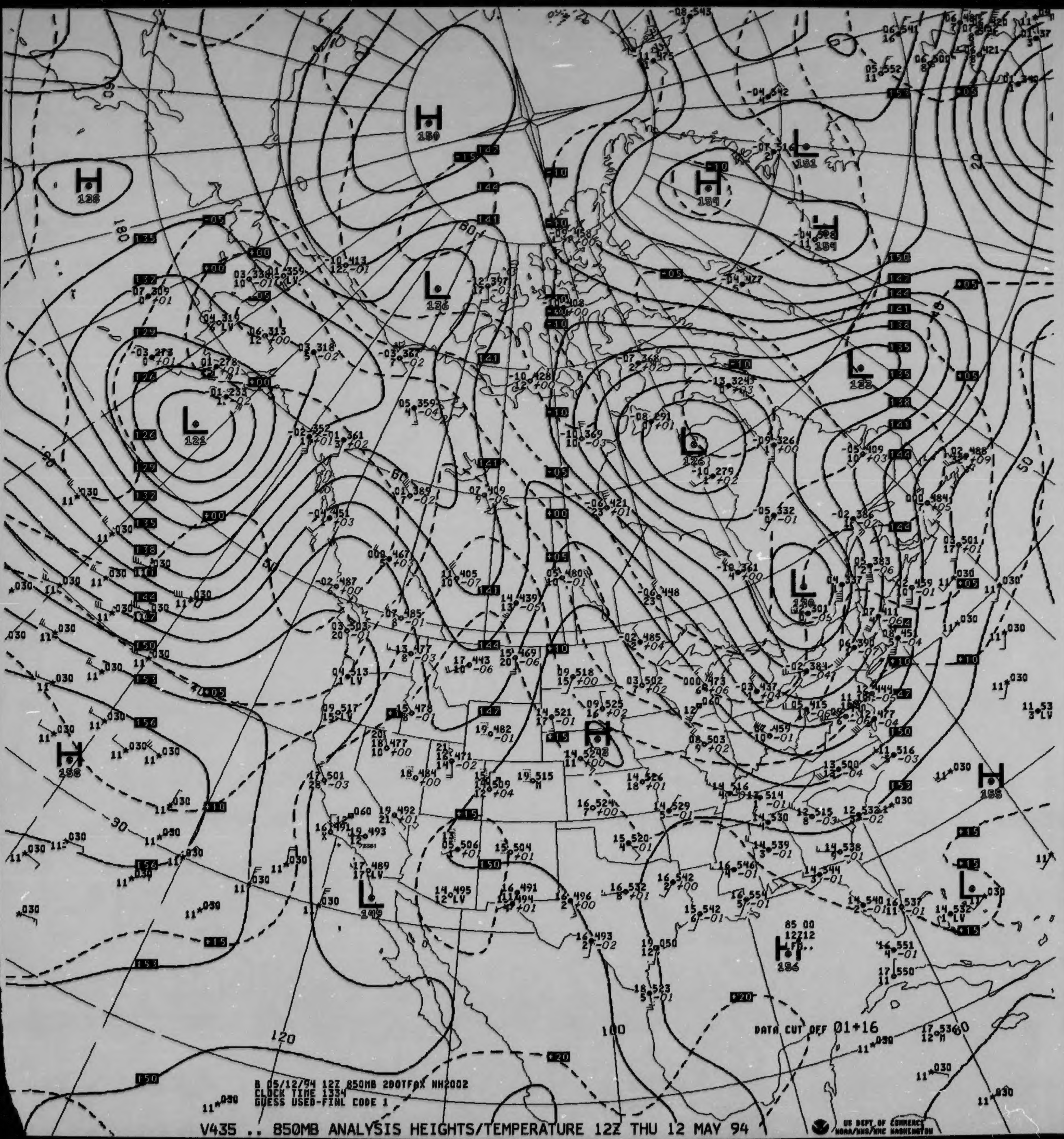

H 150
H 136
H 154
L 151
L 136
L 121
L 126
L 132
L 130
H 158
L 149
H 156
H 155
DATA CUT OFF 01+16

B 05/12/94 12Z 850MB 2DOTFAX NH2002
CLOCK TIME 1334
GUESS USED-FINL CODE 1

V435 .. 850MB ANALYSIS HEIGHTS/TEMPERATURE 12Z THU 12 MAY 94

US DEPT OF COMMERCE
NOAA/NWS/NMC WASHINGTON

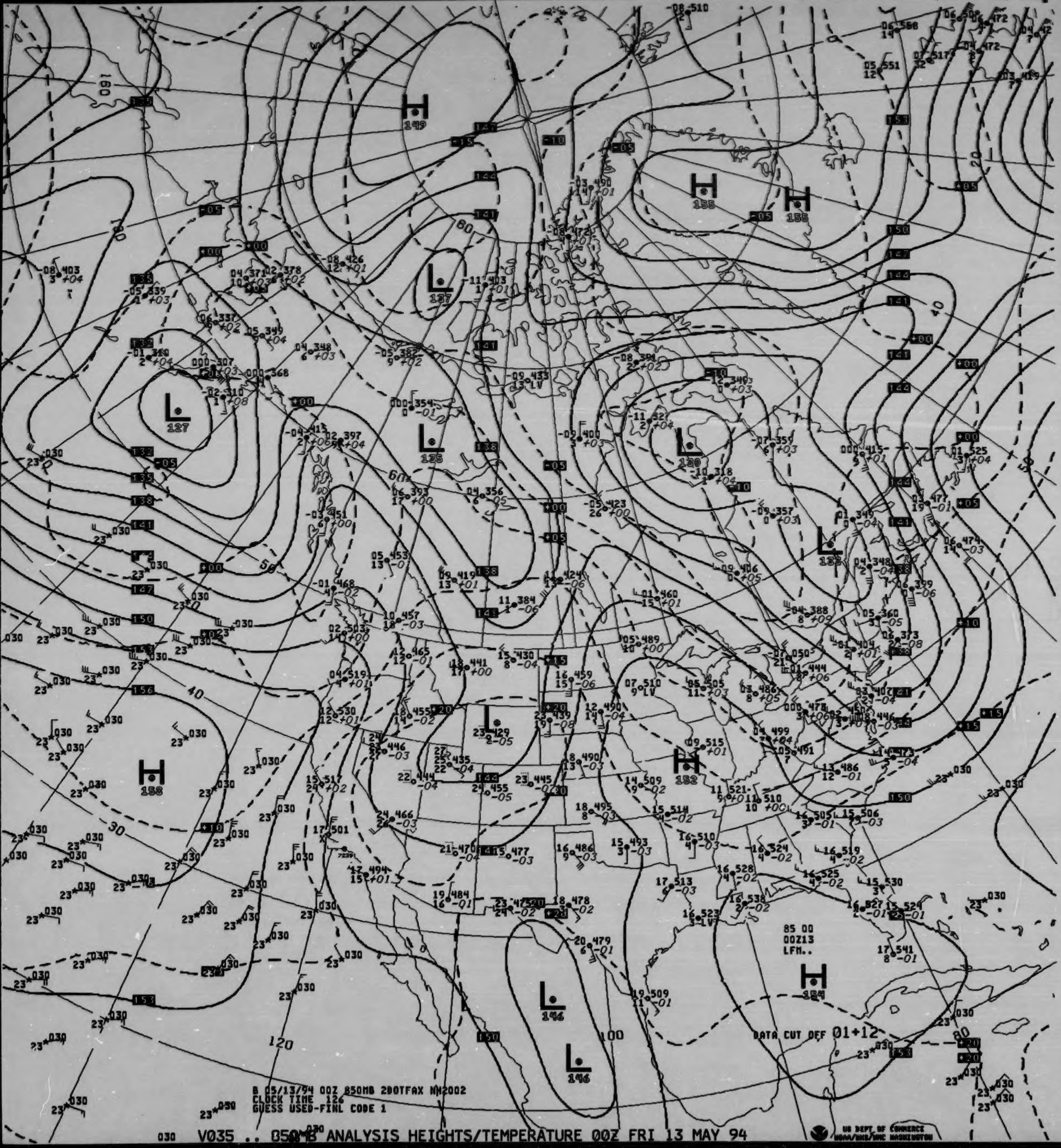

H 149
H 155
H 156
L 137
L 127
L 135
L 130
L 132
H 158
L 129
H 152
H 154
L 146
L 146
DATA CUT OFF 01+12
85 00
00Z13
LFM..
US DEPT OF COMMERCE
NOAA/NWS/NMC WASHINGTON

B 05/13/94 00Z 850MB 200TFAX NH2002
CLOCK TIME 126
GUESS USED-FINL CODE 1

V035 .. 850MB ANALYSIS HEIGHTS/TEMPERATURE 00Z FRI 13 MAY 94

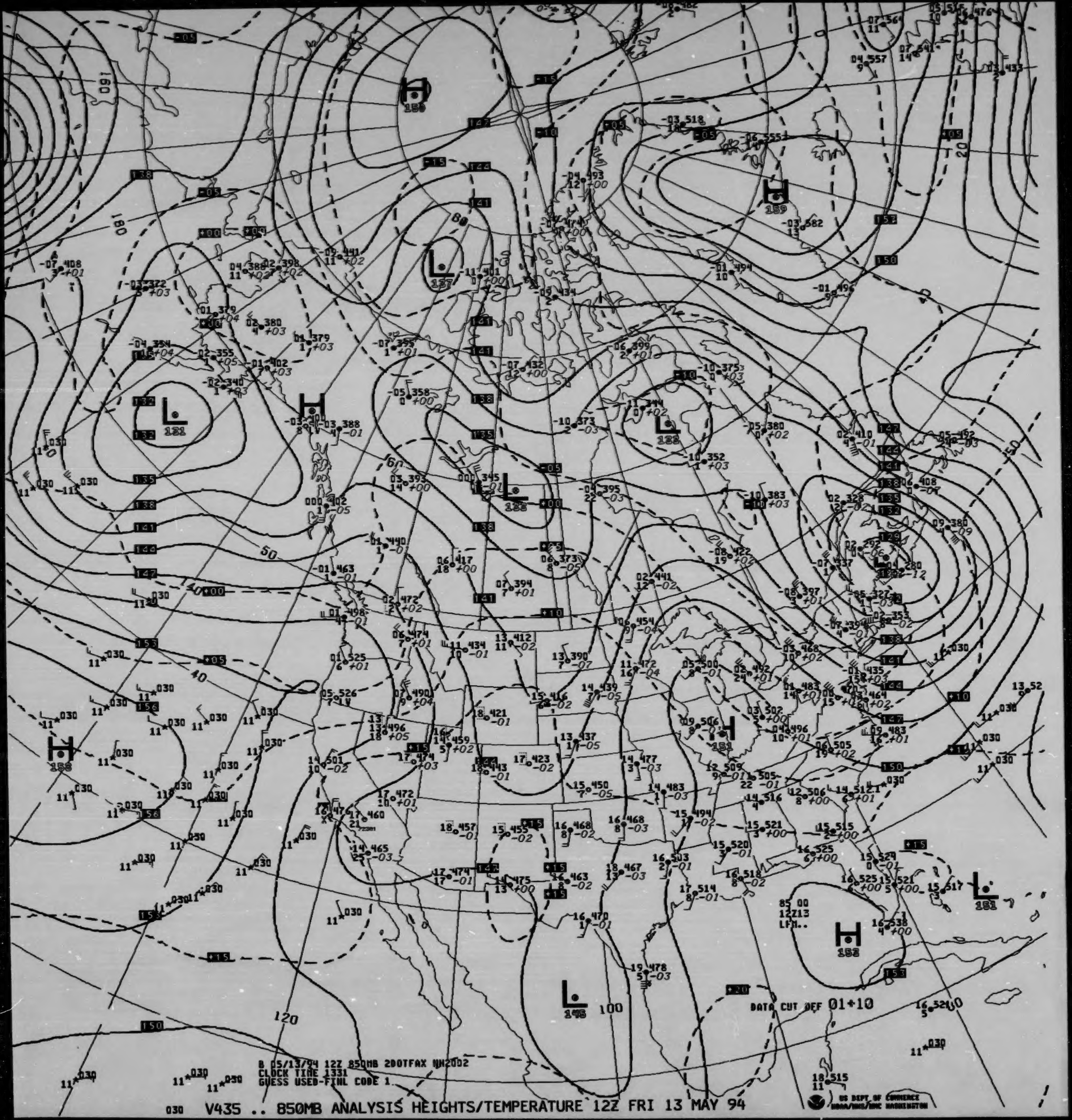

B 05/13/94 12Z 850MB 200TFAX NH2002
CLOCK TIME 1331
GUESS USED-FINL CODE 1.

030 V435 .. 850MB ANALYSIS HEIGHTS/TEMPERATURE 12Z FRI 13 MAY 94

US DEPT OF COMMERCE
NOAA/NWS/NMC WASHINGTON

DATA CUT OFF 01+10
85 00
12Z13
LFM..
H
156
H
159
H
158
H
152
L
137
L
131
L
133
L
133
L
145
L
151
H
151
180
160
120
100
80
60
50
40
20
138
141
144
147
150
153
156
135
132
129
-15
-10
-05
+00
+05
+10
+15
+20

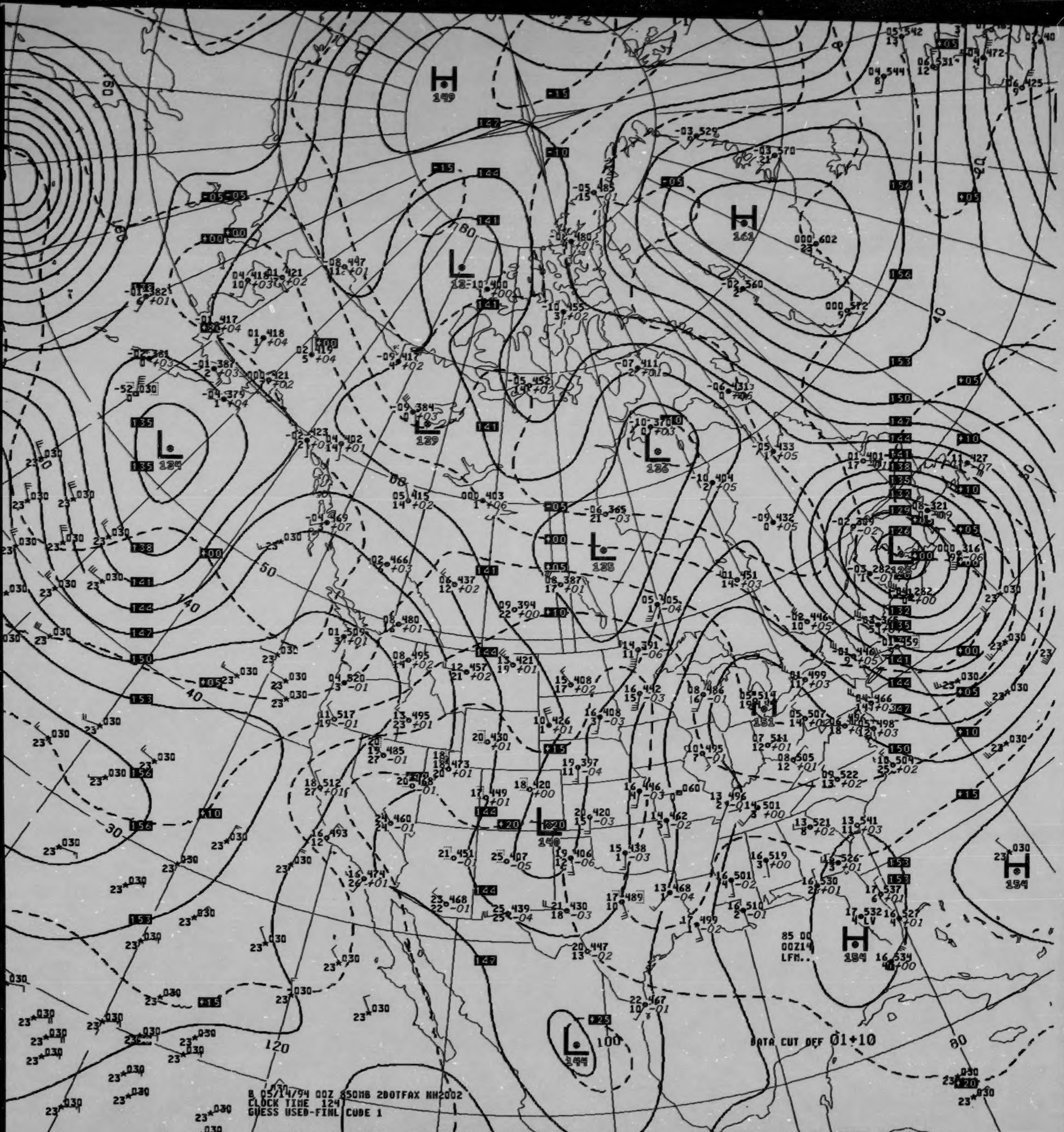

H
149
H
161
L
13
L
139
L
134
L
136
L
135
L
125
L
131
L
140
L
144
H
154
H
184
147
144
141
138
135
132
129
126
150
153
156
-15
-10
-05
+00
+05
+10
+15
+20
+25
50
40
30
20
60
80
100
120
140
180
85 00
00Z14
LFM..
DATA CUT OFF 01+10
B 05/14/94 00Z 850MB 2DOTFAX NH2002
CLOCK TIME 1247
GUESS USED-FINL CODE 1
US DEPT OF COMMERCE
NOAA/NWS/NMC WASHINGTON

030 23/035 .. 850MB ANALYSIS HEIGHTS/TEMPERATURE 00Z SAT 14 MAY 94

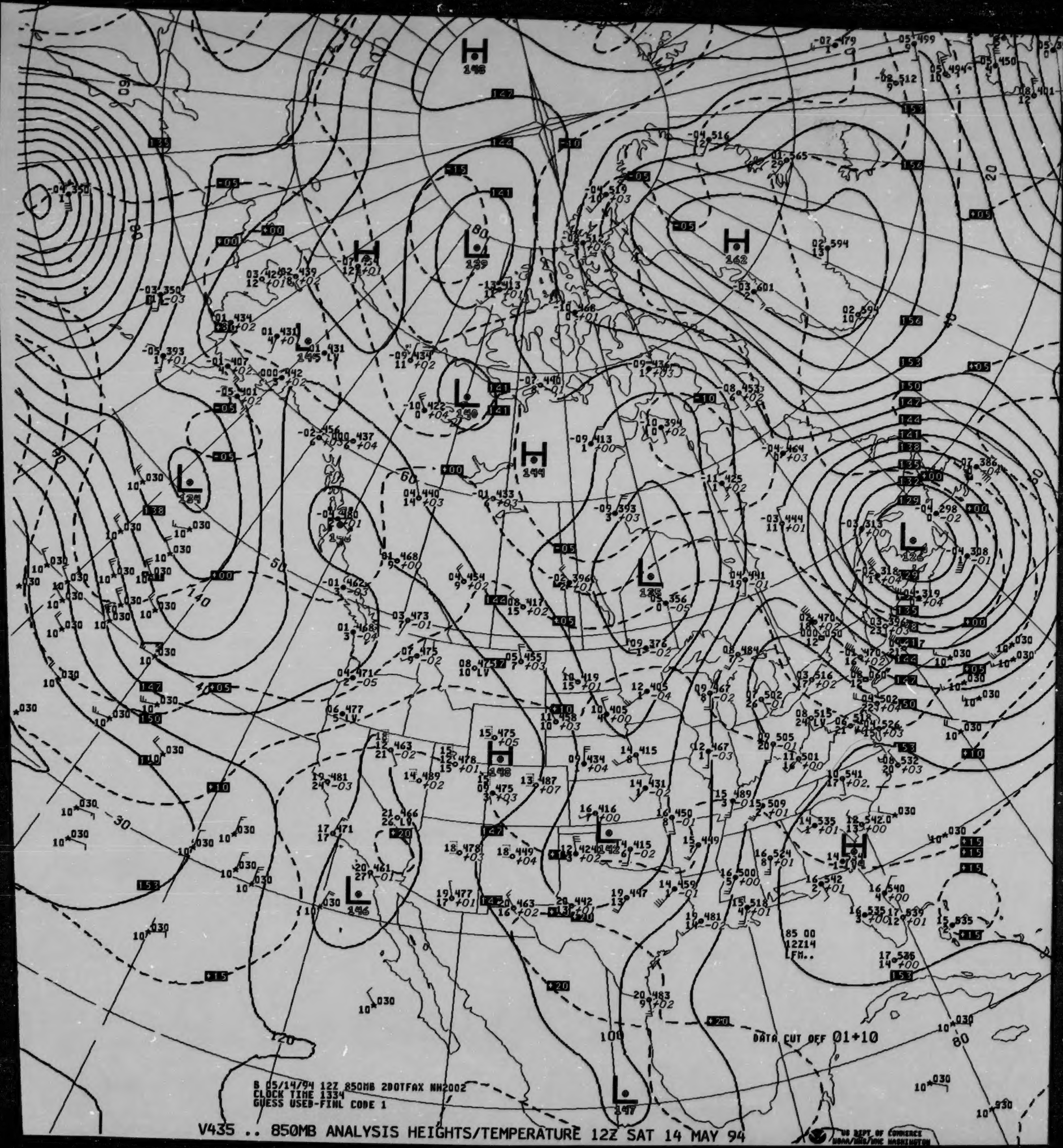
B 05/14/94 12Z 850MB 2DOTFAX NH2002
CLOCK TIME 1334
GUESS USED-FINL CODE 1
DATA CUT OFF 01+10
85 00
12Z14
LFM..
H
148
H
162
H
144
H
148
L
139
L
140
L
134
L
126
L
125
L
142
L
146
L
147
US DEPT OF COMMERCE
NOAA/NWS/NMC WASHINGTON

V435 .. 850MB ANALYSIS HEIGHTS/TEMPERATURE 12Z SAT 14 MAY 94

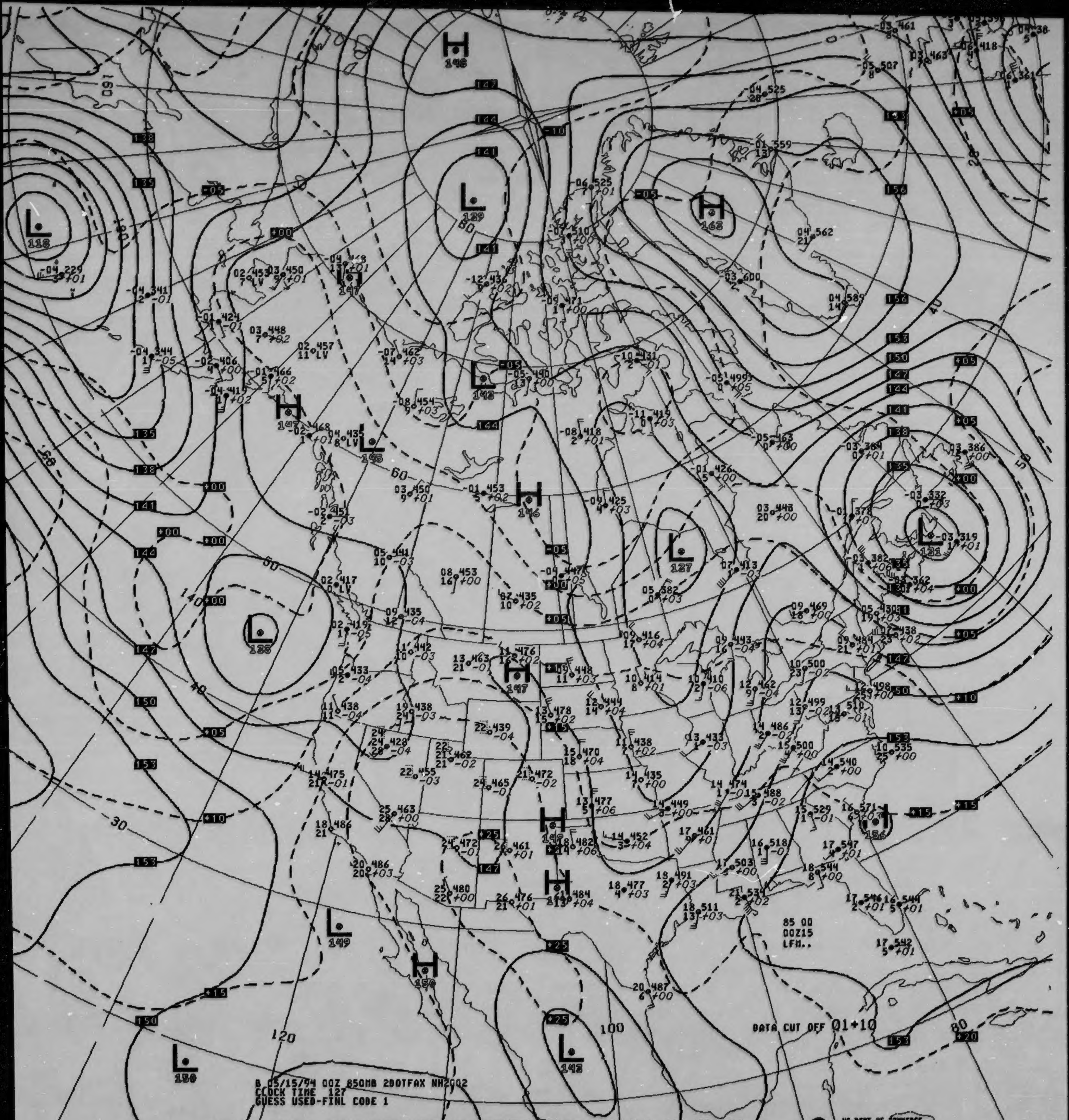
H 146
L 118
L 139
H 163
L 142
H 147
L 145
H 146
L 137
L 131
L 138
H 147
H 149
H 156
L 149
H 150
L 143
L 150
H 147
DATA CUT OFF 01+10
85 00
00Z15
LFM..

B 05/15/94 00Z 850MB 2DOTFAX NH2002
CCOCK TIME 127
GUESS USED-FINL CODE 1

V035 .. 850MB ANALYSIS HEIGHTS/TEMPERATURE 00Z SUN 15 MAY 94

US DEPT OF COMMERCE
NOAA/NWS/NMC WASHINGTON


L 138
H 163
L 155
L 126
H 146
L 142
H 157
L 137
L 138
L 136
H 156
H 152
L 146
L 149
85 00
12Z15
LFM..
DATA CUT OFF 01+10

B 05/15/94 12Z 850MB 200TFAX NH2002
CLOCK TIME 1336
GUESS USED-FINL CODE 1

US DEPT OF COMMERCE
NOAA/NWS/NMC WASHINGTON

V435 .. 850MB ANALYSIS HEIGHTS/TEMPERATURE 12Z SUN 15 MAY 94

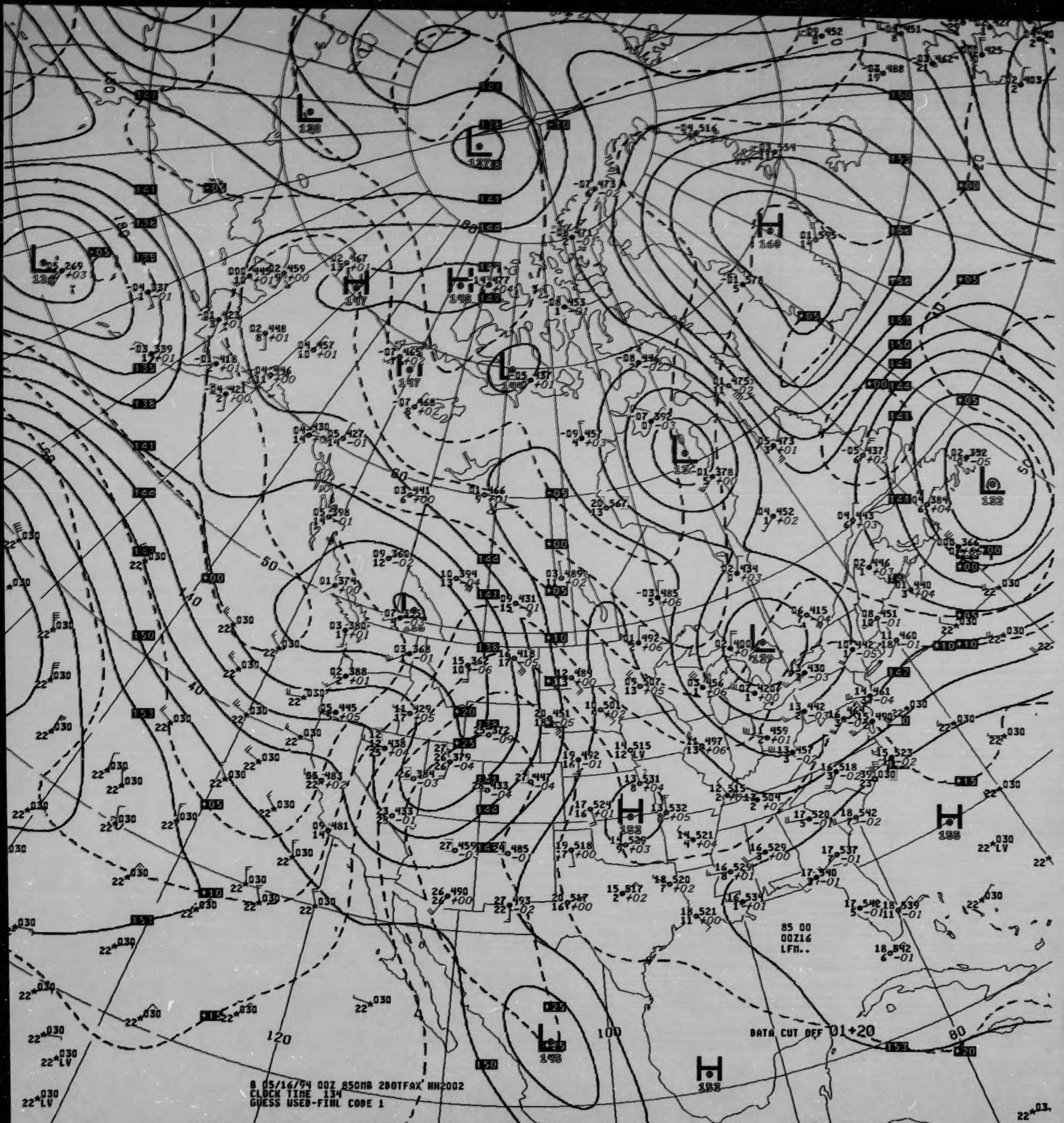
85 00
00Z16
LFM..
DATA CUT OFF 01+20
B 05/16/94 00Z 850MB 2DOTFAX NH2002
CLOCK TIME 134
GUESS USED-FINL CODE 1
US DEPT OF COMMERCE
NOAA/NWS/NMC WASHINGTON

V035 .. 850MB ANALYSIS HEIGHTS/TEMPERATURE 00Z MON 16 MAY 94

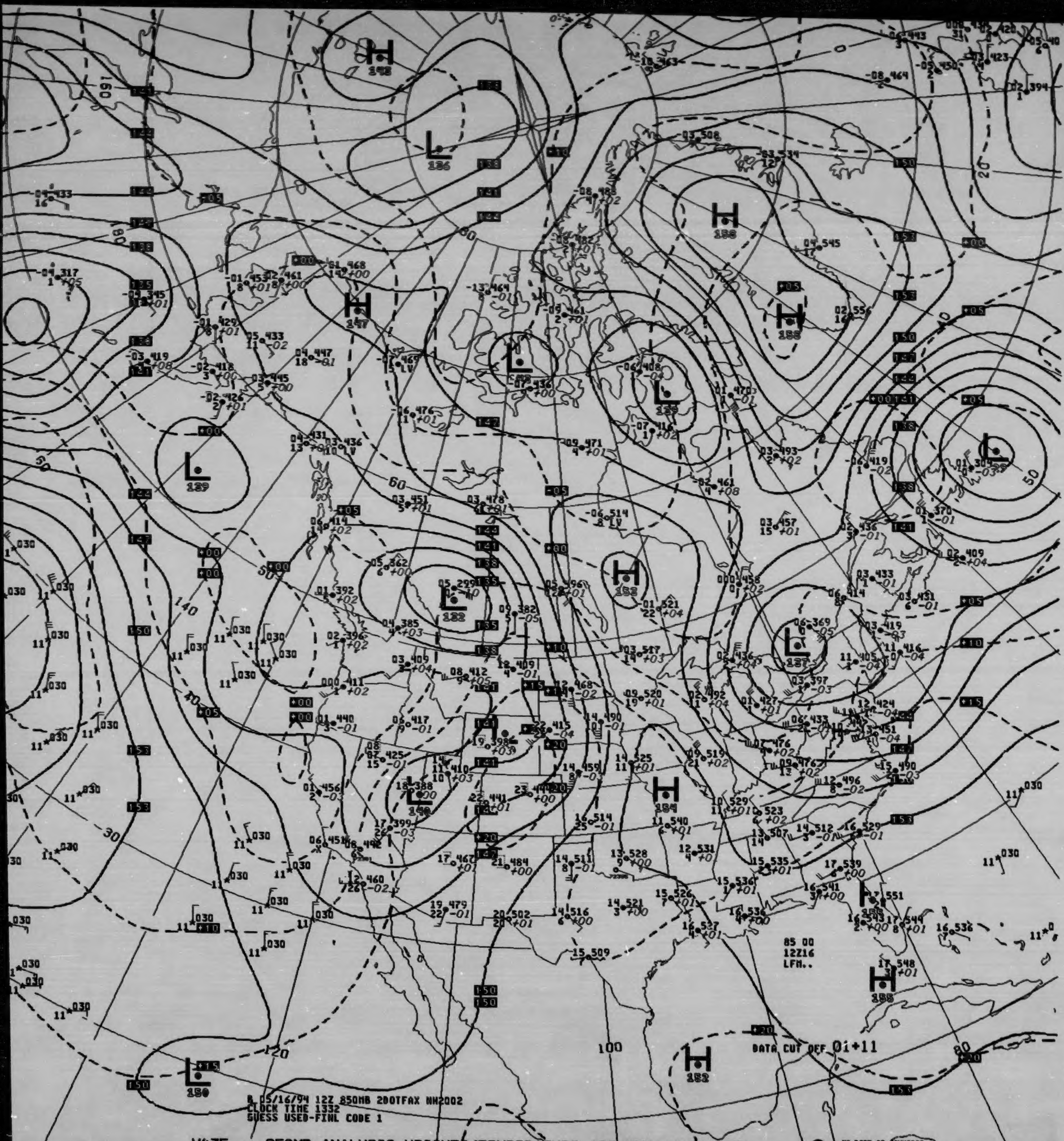
85 00
12Z16
LFM..
DATA CUT OFF 01+11

B 05/16/94 12Z 850MB 200TFAX NH2002
CLOCK TIME 1332
GUESS USED-FINL CODE 1

V435 .. 850MB ANALYSIS HEIGHTS/TEMPERATURE 12Z MON 16 MAY 94

US DEPT OF COMMERCE
NOAA/NWS/NMC WASHINGTON

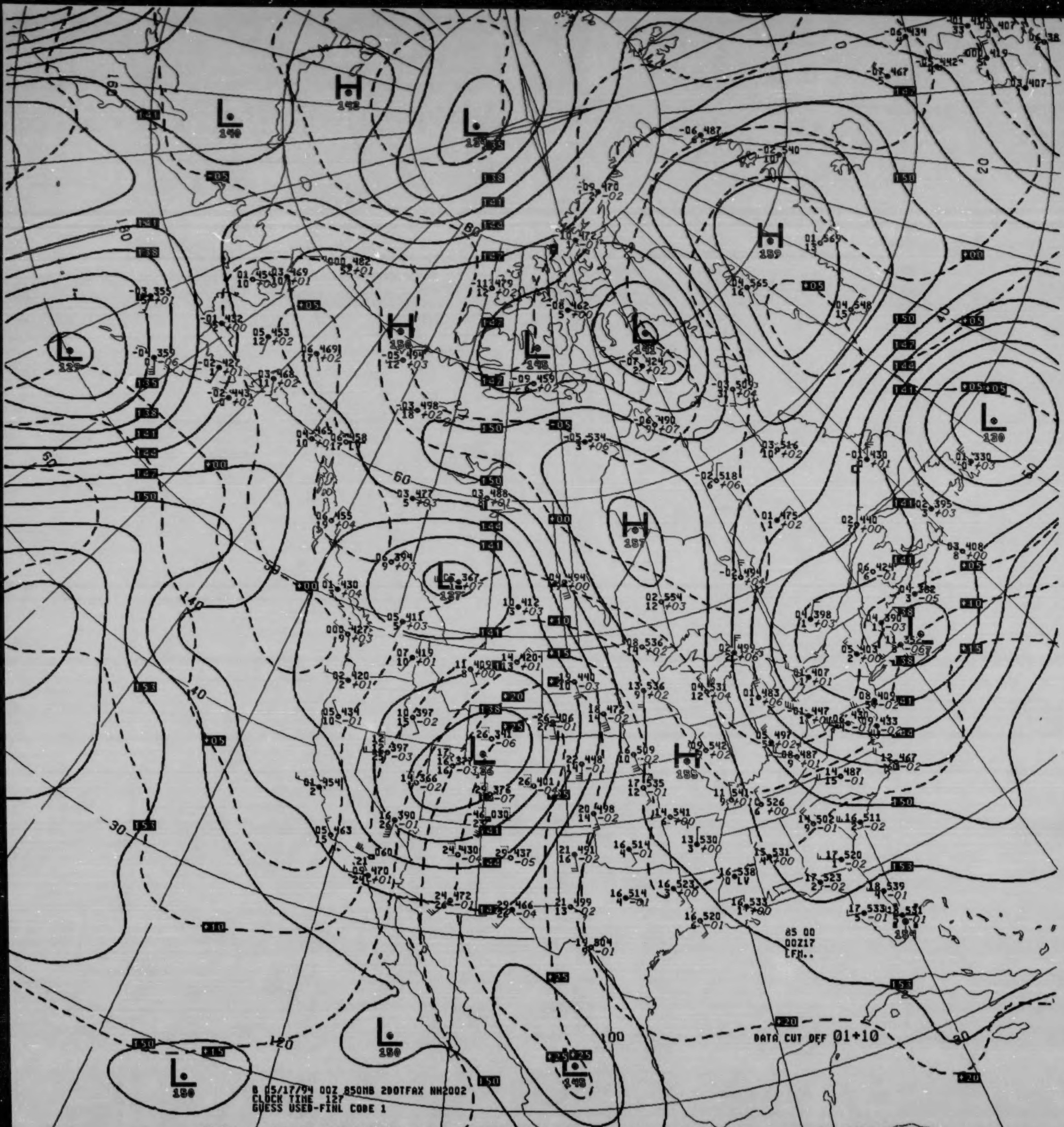
H
148
L
140
L
129
L
125
H
150
L
148
L
141
H
159
L
130
H
157
L
137
L
136
H
155
L
130
L
130
L
148
85 00
00Z17
LFM..
DATA CUT OFF 01+10
B 05/17/94 00Z 850MB 2DOTFAX NH2002
CLOCK TIME 127
GUESS USED-FINL CODE 1

V035 .. 850MB ANALYSIS HEIGHTS/TEMPERATURE 00Z TUE 17 MAY 94

US DEPT OF COMMERCE
NOAA/NWS/NMC WASHINGTON

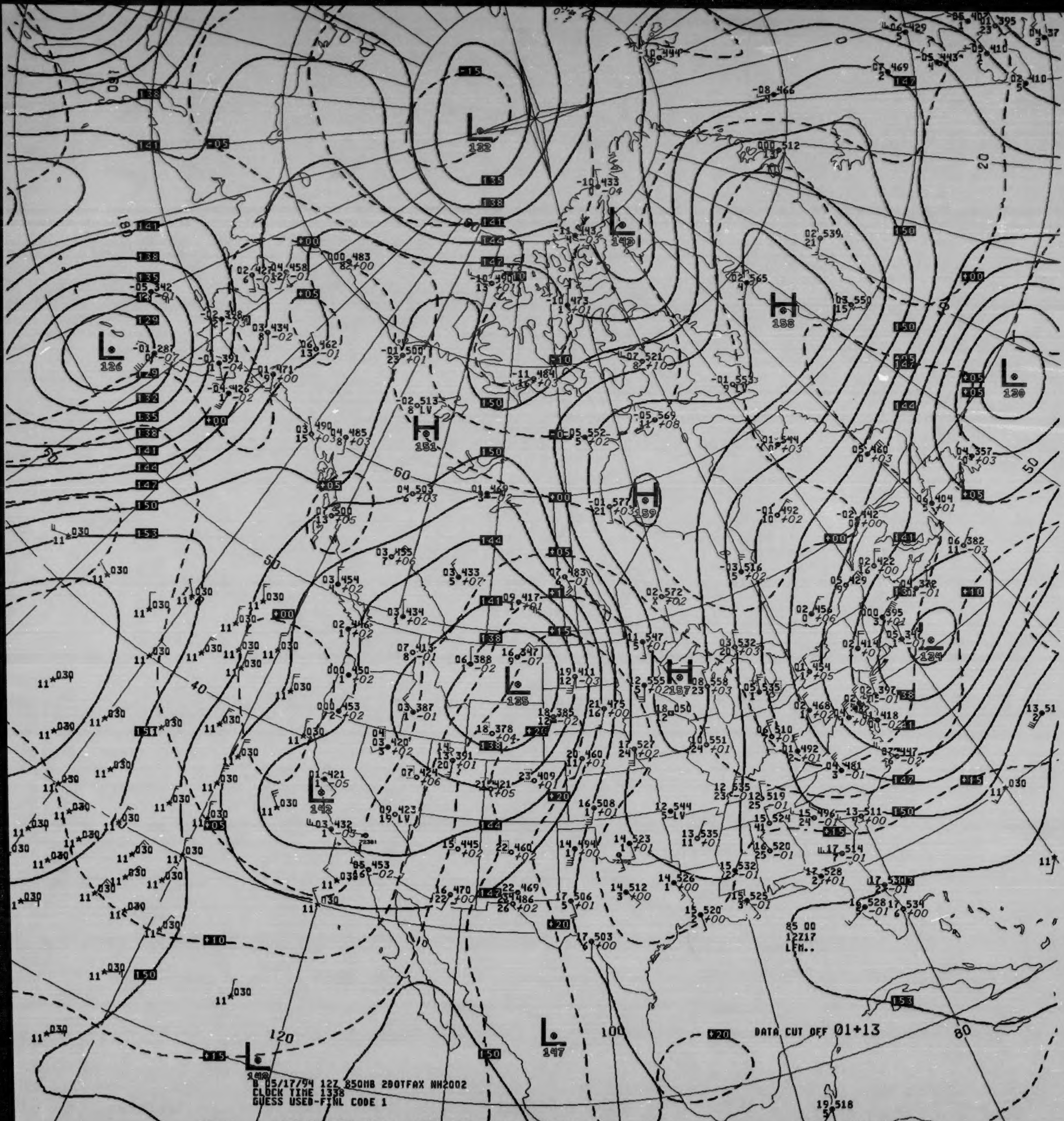
L 132
L 143
H 158
L 126
L 130
H 151
H 159
L 135
H 157
L 134
L 142
L 147
L 148

D 05/17/94 12Z 850MB 200TFAX NH2002
CLOCK TIME 1338
GUESS USED-FINL CODE 1

85 00
12Z17
LFM..

DATA CUT OFF 01+13

V435 .. 850MB ANALYSIS HEIGHTS/TEMPERATURE 12Z TUE 17 MAY 94

US DEPT OF COMMERCE
NOAA/NWS/NMC WASHINGTON

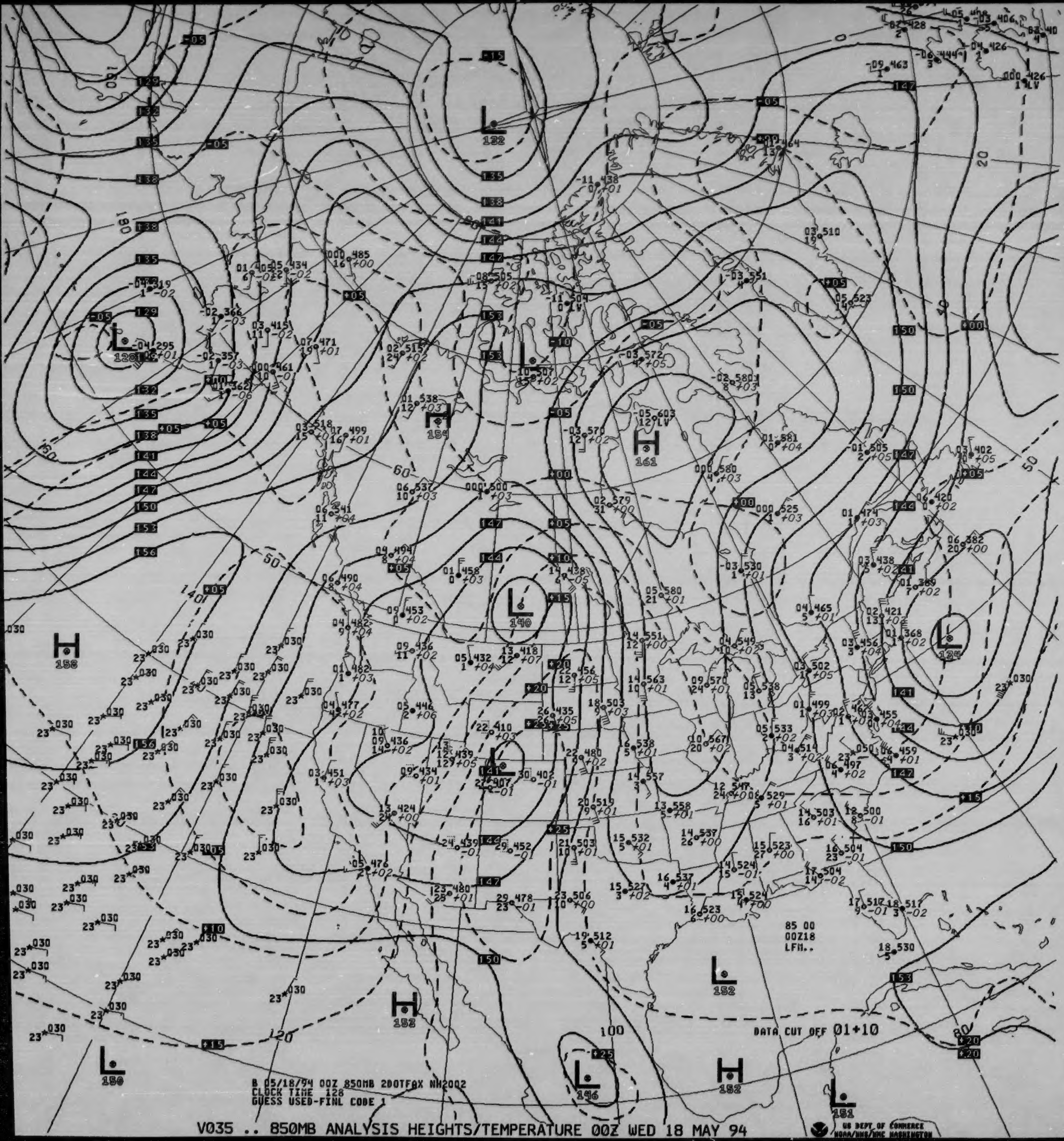
B 05/18/94 00Z 850MB 2DOTFAX NH2002
CLOCK TIME 128
GUESS USED-FINL CODE 1
DATA CUT OFF 01+10
85 00
00Z18
LFM..
US DEPT OF COMMERCE
NOAA/NWS/NMC WASHINGTON
L 132
L 128
H 154
H 161
L 140
L 134
H 158
L 152
H 152
L 150
L 146
H 152
L 151

V035 .. 850MB ANALYSIS HEIGHTS/TEMPERATURE 00Z WED 18 MAY 94

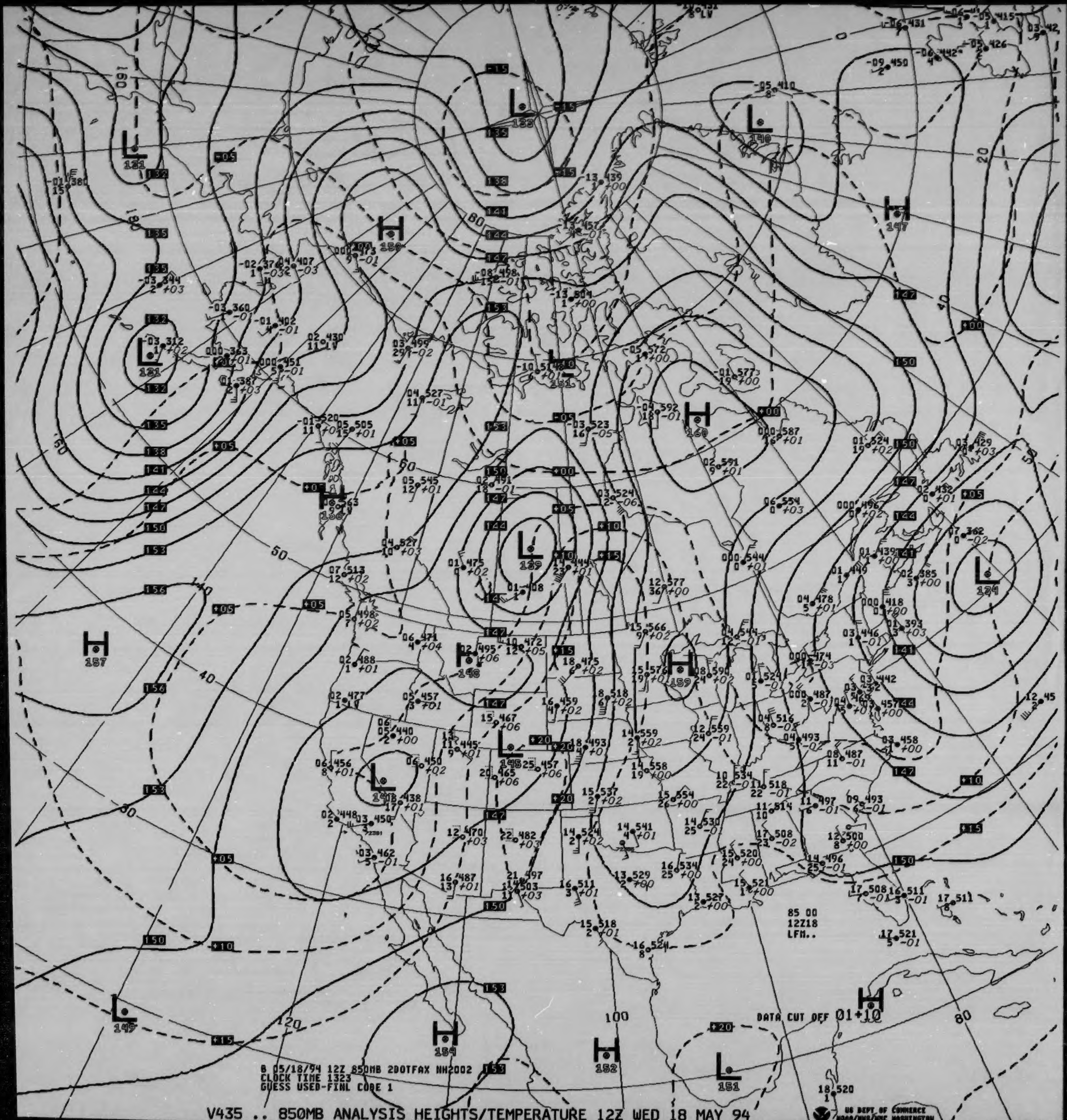
L
131
L
133
L
140
H
147
H
150
L
121
H
160
L
139
L
124
H
157
H
146
H
159
L
145
L
140
L
149
H
154
H
152
L
151
160
180
80
60
50
40
30
140
120
100
80
20
40
50

85 00
12Z18
LFM..

DATA CUT OFF 01+10

8 05/18/94 12Z 850MB 2DOTFAX NH2002
CLOCK TIME 1323
GUESS USED-FINL CODE 1

V435 .. 850MB ANALYSIS HEIGHTS/TEMPERATURE 12Z WED 18 MAY 94

US DEPT OF COMMERCE
NOAA/NWS/NMC WASHINGTON

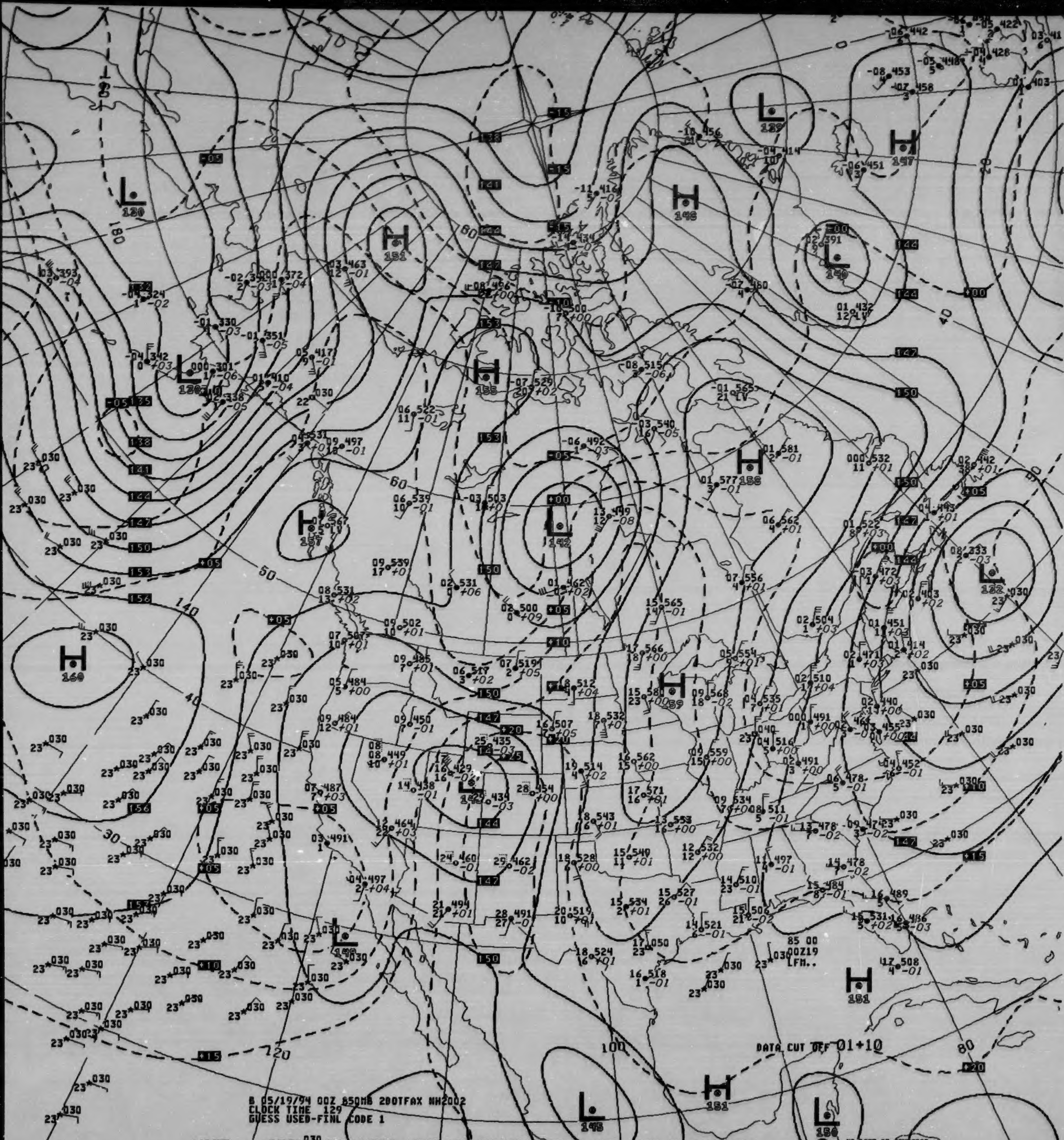
B 05/19/94 00Z 850MB 200TFAX NH2002
CLOCK TIME 129
GUESS USED-FINL CODE 1
DATA CUT OFF 01+10
85 00
00Z19
LFM..
US DEPT OF COMMERCE
NOAA/NWS/NMC WASHINGTON

V035 .. 850MB ANALYSIS HEIGHTS/TEMPERATURE 00Z THU 19 MAY 94

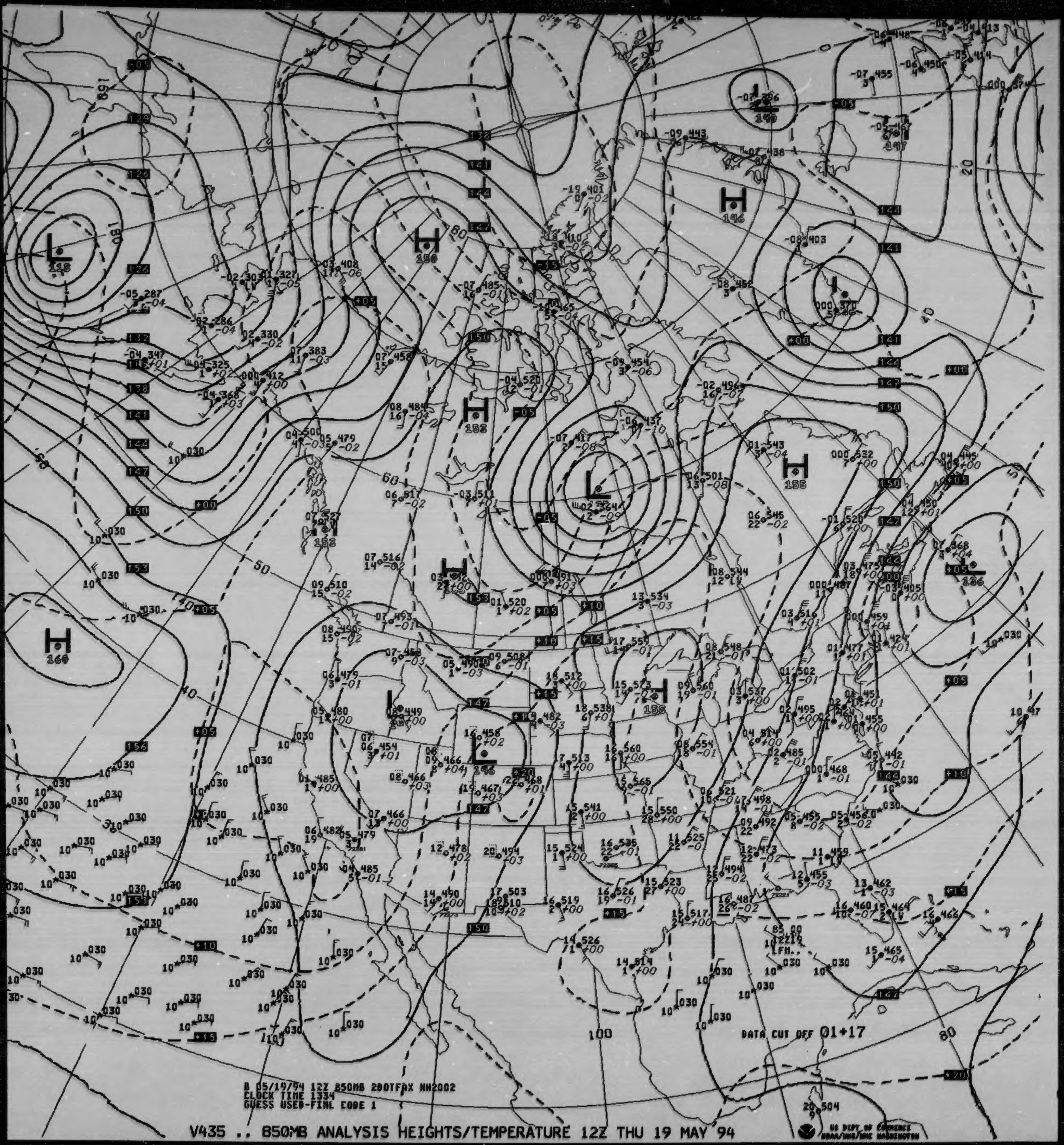
L 218
H 150
H 152
H 146
H 155
H 160
L 146
H 158
L 136
140
DATA CUT OFF 01+17
100
80
60
50
40
20

B 05/19/94 12Z 850MB 200TFAX NH2002
CLOCK TIME 1334
GUESS USED-FINL CODE 1

V435 .. 850MB ANALYSIS HEIGHTS/TEMPERATURE 12Z THU 19 MAY 94

US DEPT OF COMMERCE
NOAA/NWS/NMC WASHINGTON

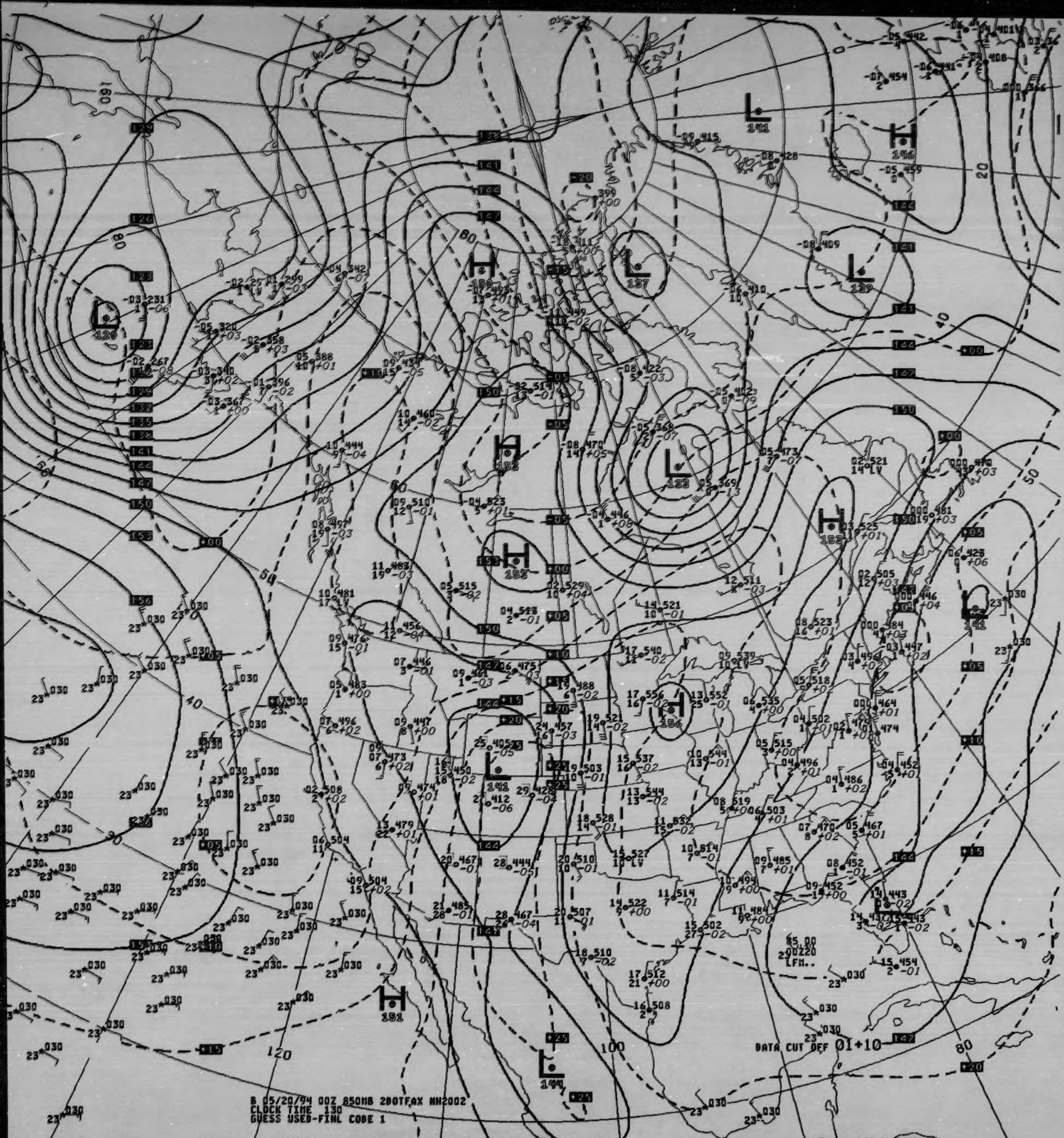
L 129
L 141
H 146
H 156
L 137
L 139
H 153
L 133
H 153
H 153
L 141
H 156
L 141
H 151
L 144
B 05/20/94 00Z 850MB 2DOTFAX NH2002
CLOCK TIME 130
GUESS USED-FINL CODE 1
DATA CUT OFF 01+10
US DEPT OF COMMERCE
NOAA/NWS/NMC WASHINGTON

V035 .. 850MB ANALYSIS HEIGHTS/TEMPERATURE 00Z FRI 20 MAY 94

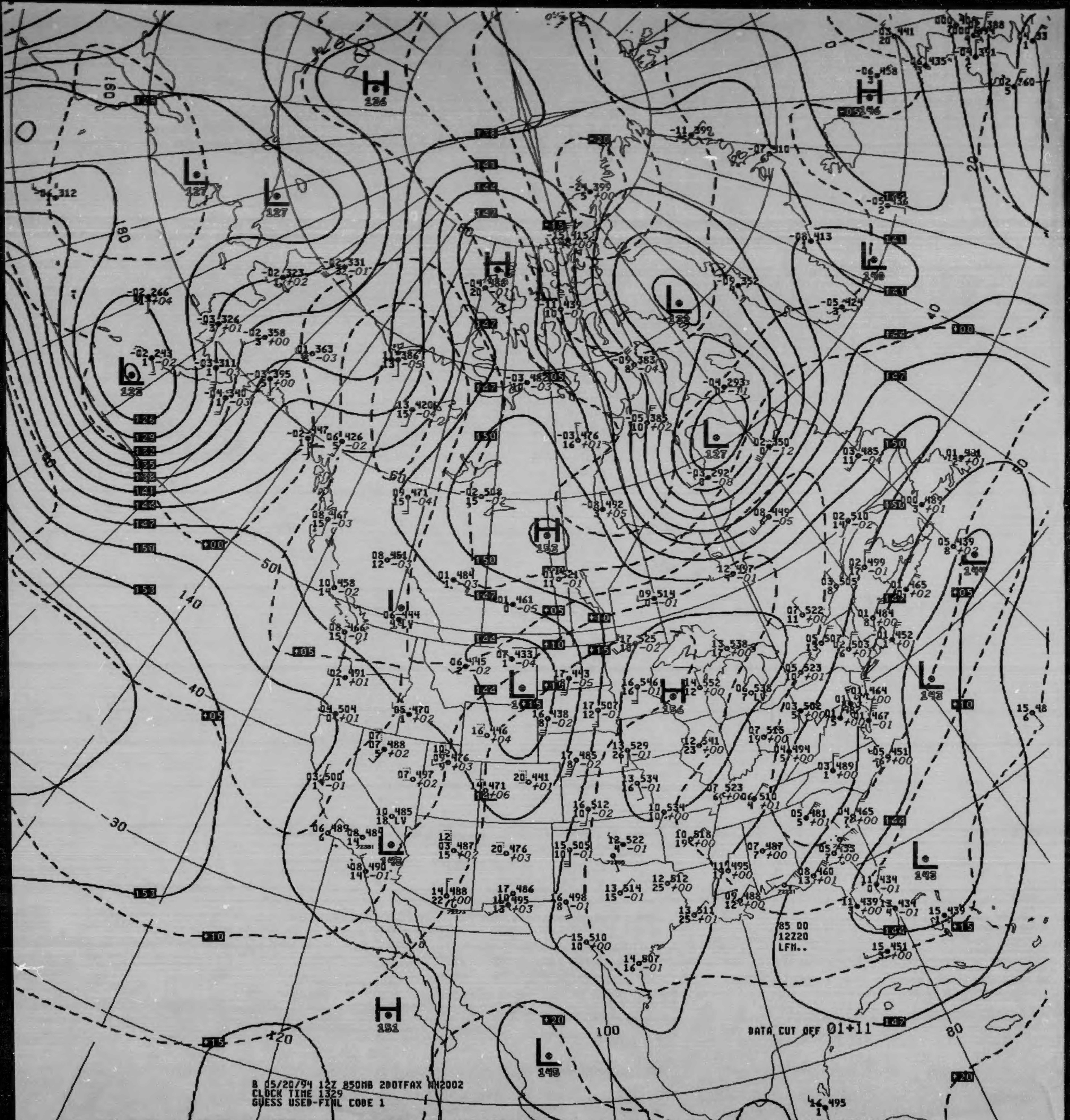
B 05/20/94 12Z 850MB 200TFAX NH2002
CLOCK TIME 1329
GUESS USED-FINL CODE 1
85 00
12Z20
LFM..
DATA CUT OFF 01+11

V435 .. 850MB ANALYSIS HEIGHTS/TEMPERATURE 12Z FRI 20 MAY 94

US DEPT OF COMMERCE
NOAA/NWS/NMC WASHINGTON

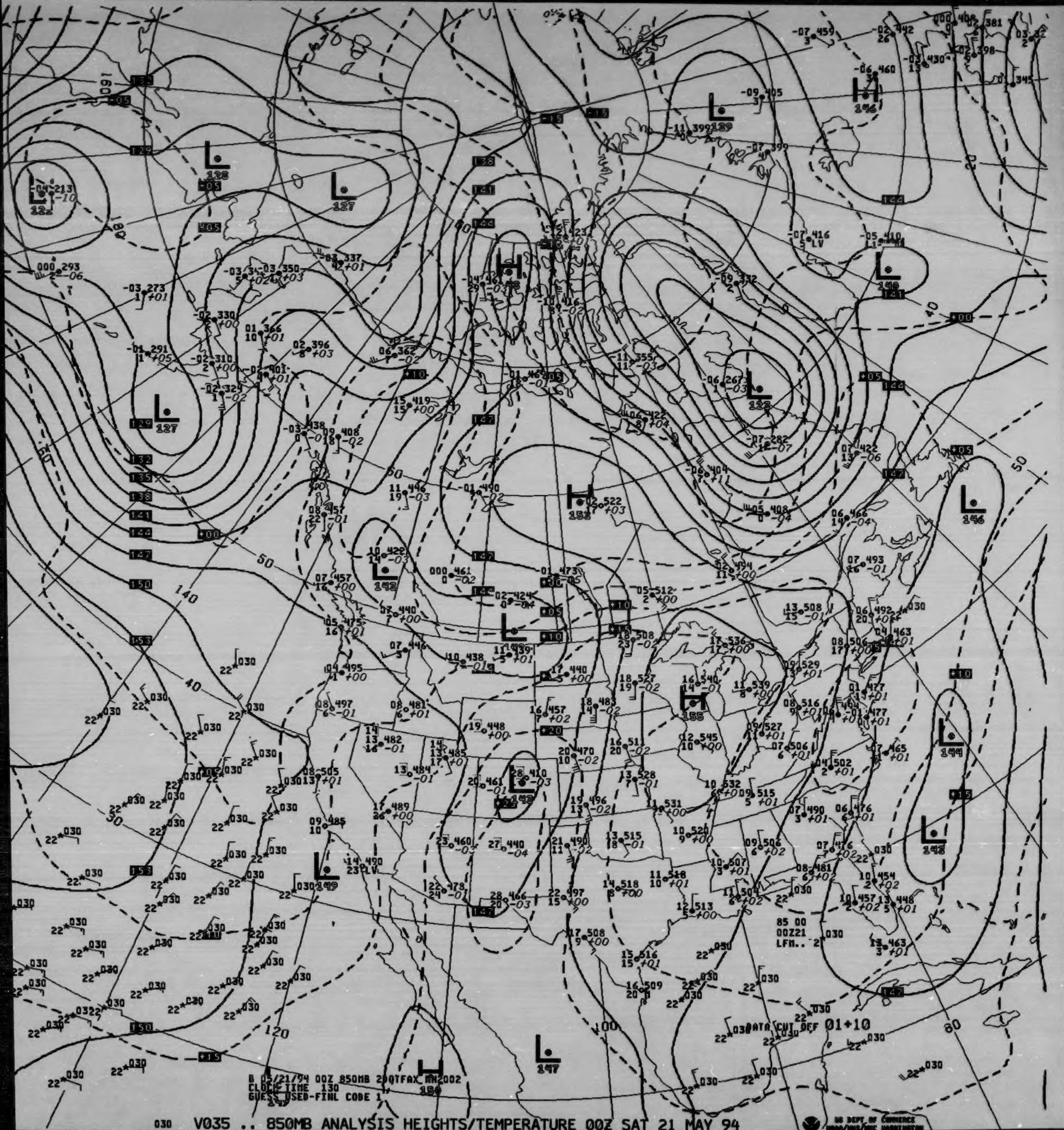

B 05/21/94 00Z 850MB 20QTFAX MN2002
CLOCK TIME 130
GUESS USED-FINL CODE 1
85 00
00Z21
LFM.. 2
DATA CUT OFF 01+10
L 127
L 128
L 127
L 129
L 128
L 140
L 142
L 149
L 147
L 146
L 144
L 143
L 147
H 146
H 148
H 153
H 155
H 150
US DEPT OF COMMERCE
NOAA/NWS/NMC WASHINGTON

030 V035 .. 850MB ANALYSIS HEIGHTS/TEMPERATURE 00Z SAT 21 MAY 94

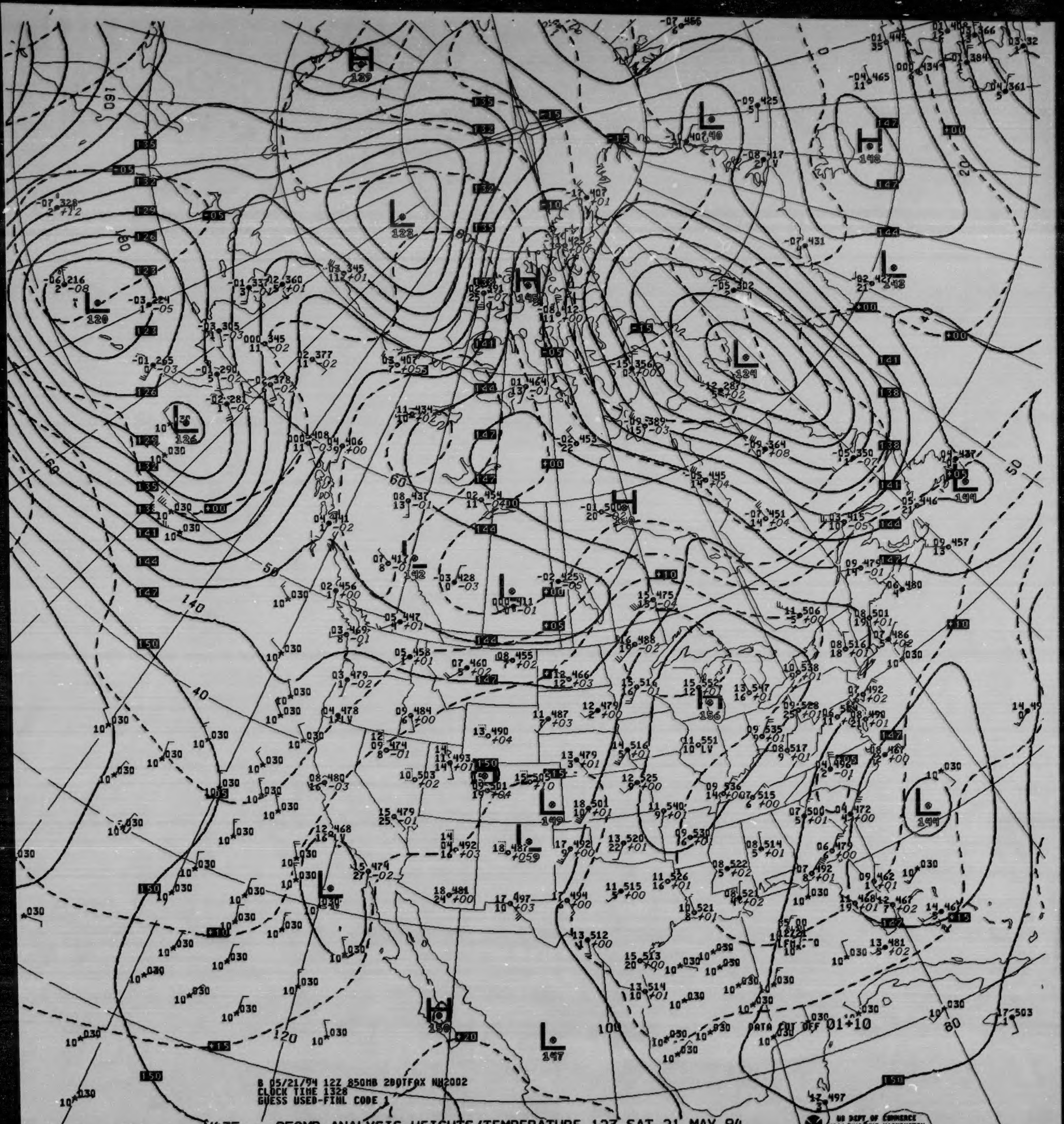
B 05/21/94 12Z 850MB 200TFAX NH2002
CLOCK TIME 1328
GUESS USED-FINL CODE 1
DATA CUT OFF 01+10

V435 .. 850MB ANALYSIS HEIGHTS/TEMPERATURE 12Z SAT 21 MAY 94

US DEPT OF COMMERCE
NOAA/NWS/NMC WASHINGTON

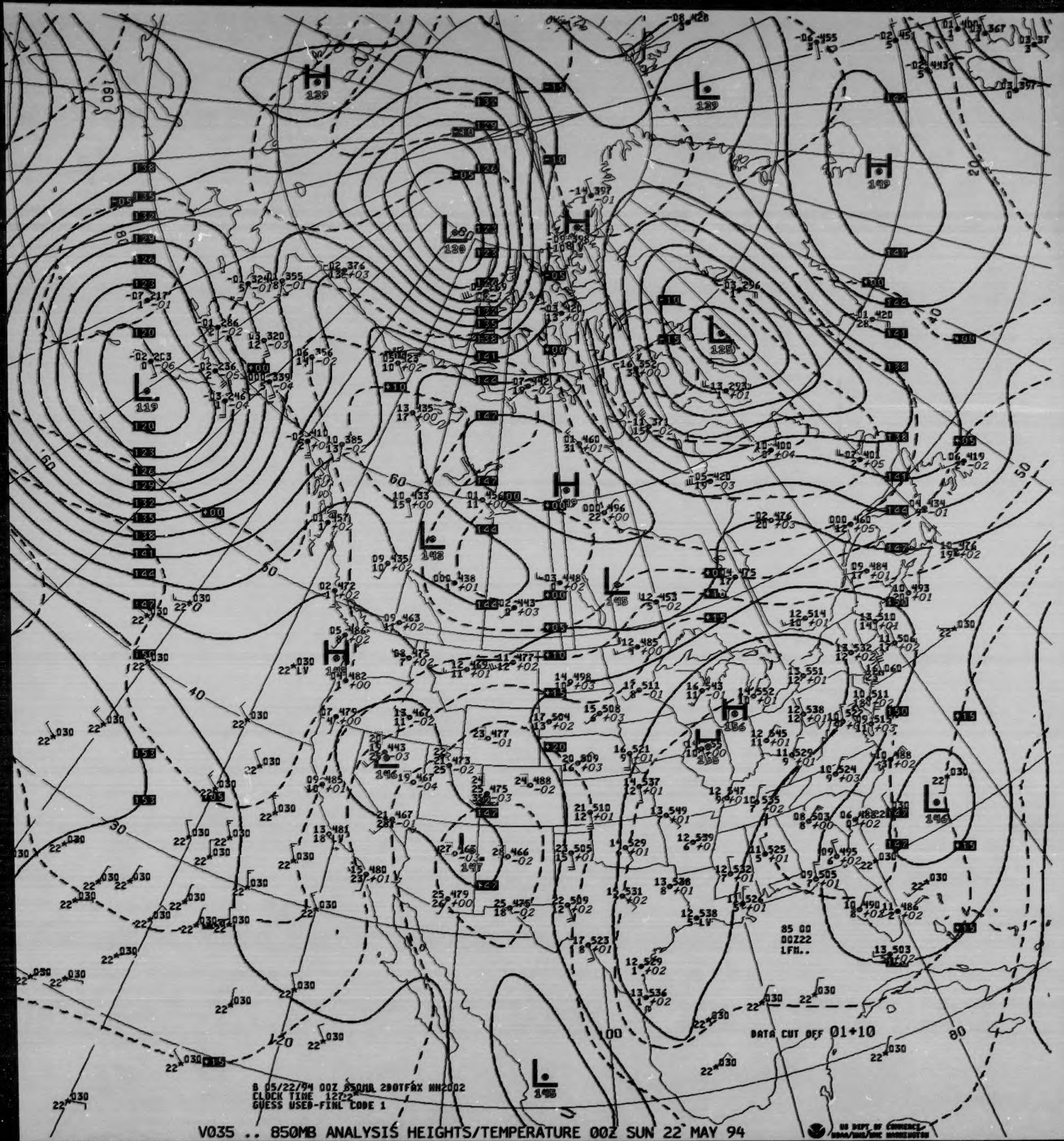
B 05/22/94 00Z 850MB 2BOTFAX NH2002
CLOCK TIME 127-2
GUESS USED-FINL CODE 1
DATA CUT OFF 01+10
85 00
00Z22
LFM..

V035 .. 850MB ANALYSIS HEIGHTS/TEMPERATURE 00Z SUN 22 MAY 94

US DEPT OF COMMERCE
NOAA/NWS/NMC WASHINGTON

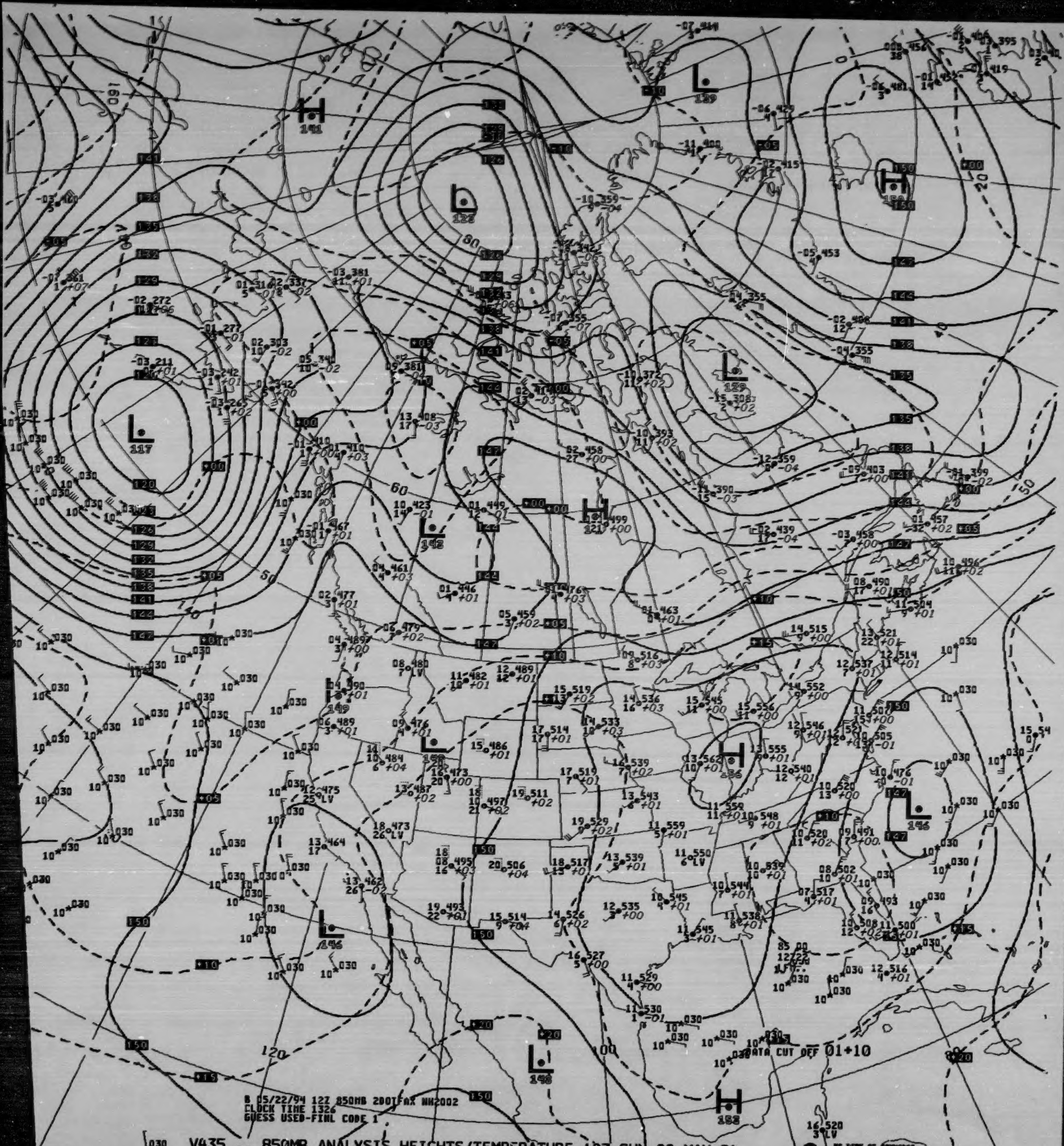
H 141
L 123
L 129
H 150
L 129
L 117
L 142
H 121
H 149
L 146
H 156
L 146
L 146
L 148
H 152
DATA CUT OFF 01+10
B 05/22/94 12Z 850MB 200IFAX NH2002
CLOCK TIME 1326
GUESS USED-FINL CODE 1

030 V435 .. 850MB ANALYSIS HEIGHTS/TEMPERATURE 12Z SUN 22 MAY 94

US DEPT OF COMMERCE
NOAA/NWS/NMC WASHINGTON

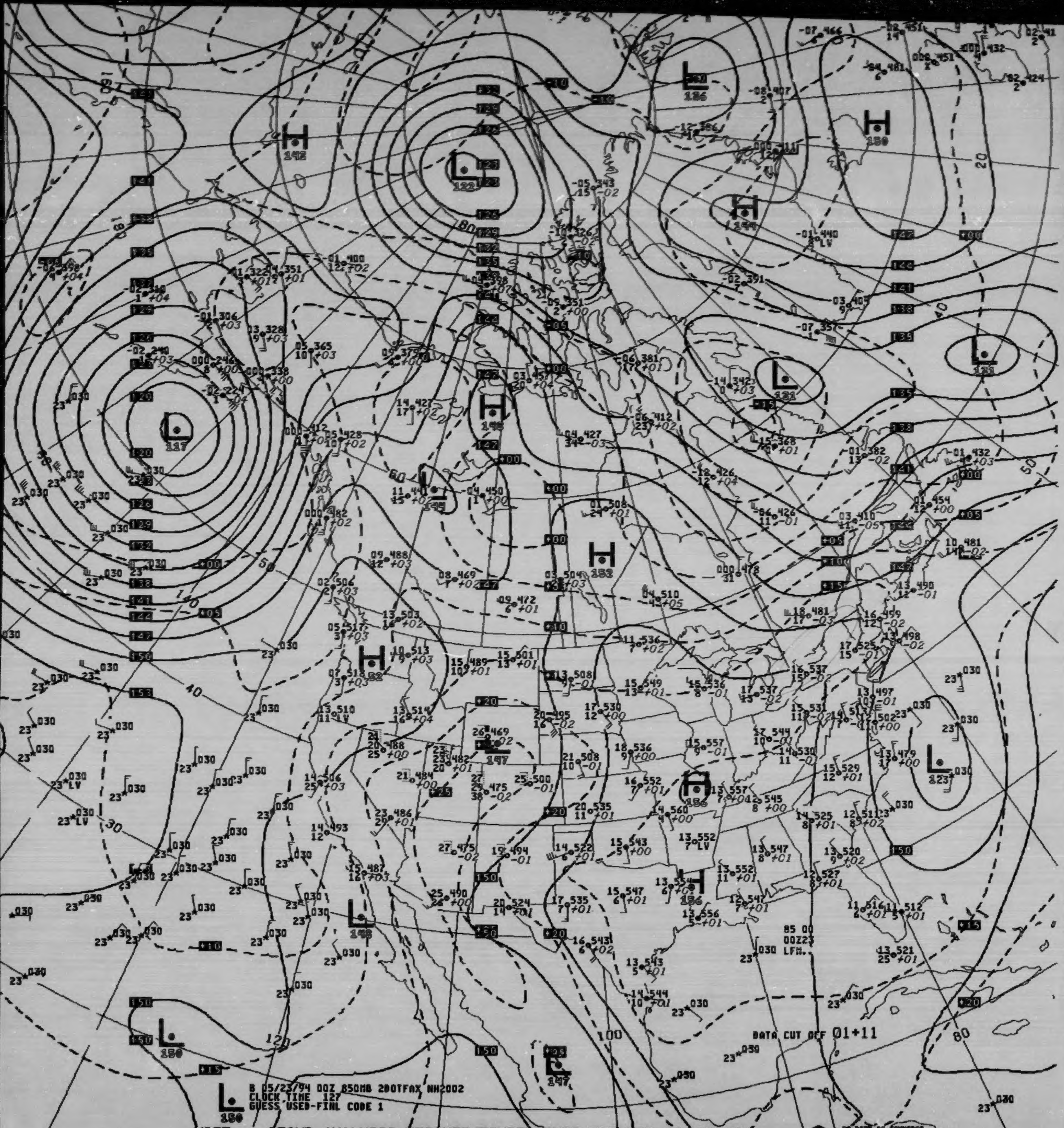
B 05/23/94 00Z 850MB 2D0TFAX NH2002
CLOCK TIME 127
GUESS USED-FINL CODE 1
DATA CUT OFF 01+11
85 00
00Z23
LFM.
H
L
US DEPT OF COMMERCE
NOAA/NWS/NMC WASHINGTON

V035 .. 850MB ANALYSIS HEIGHTS/TEMPERATURE 00Z MON 23 MAY 94

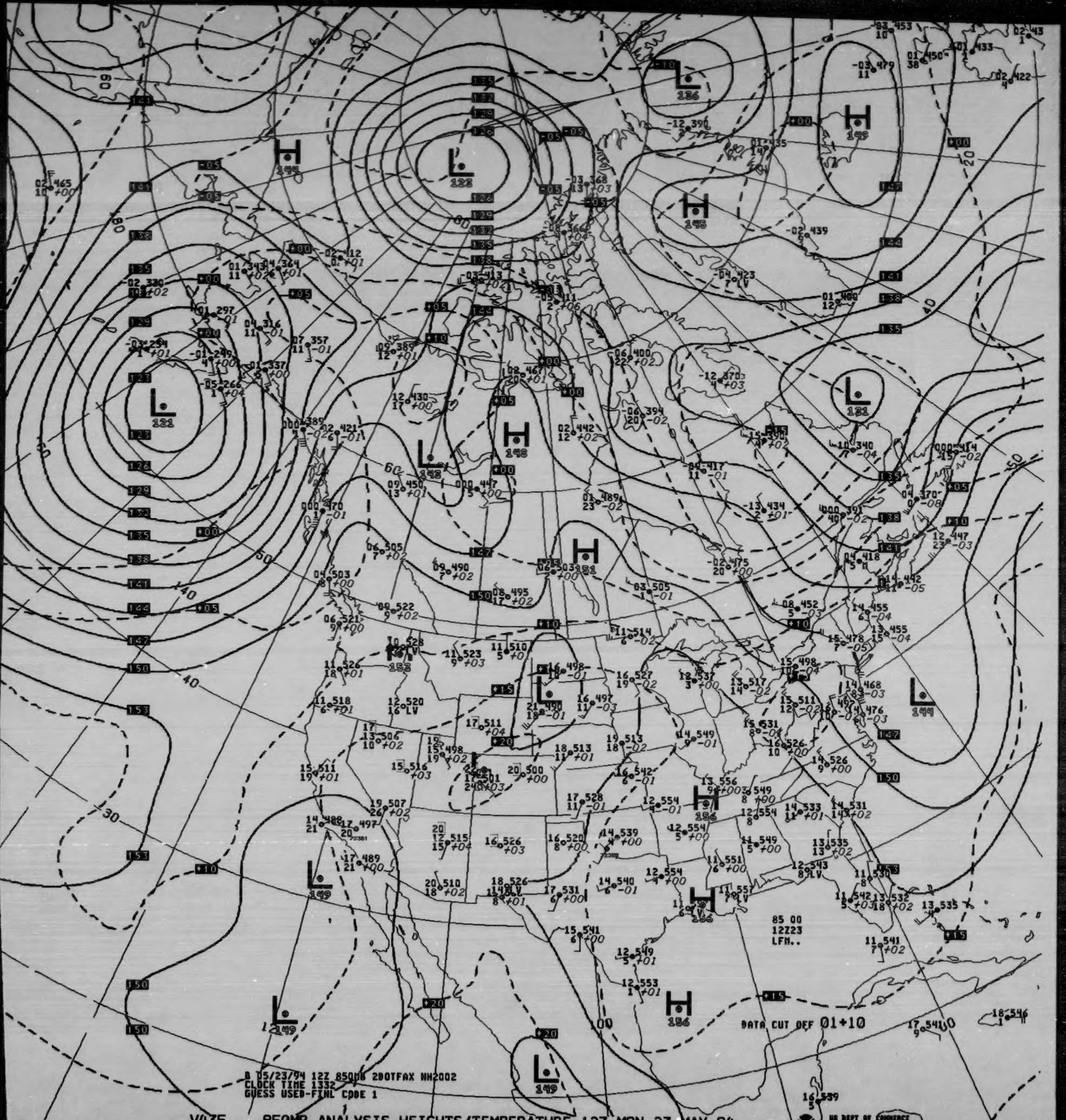

85 00
12Z23
LFM..
DATA CUT OFF 01+10
H
L
149
156
121
136
146
145
148
151
152
144

B 05/23/94 12Z 850MB 2DOTFAX NH2002
CLOCK TIME 1332
GUESS USED-FINL CODE 1

V435 .. 850MB ANALYSIS HEIGHTS/TEMPERATURE 12Z MON 23 MAY 94

US DEPT OF COMMERCE
NOAA/NWS/NMC WASHINGTON

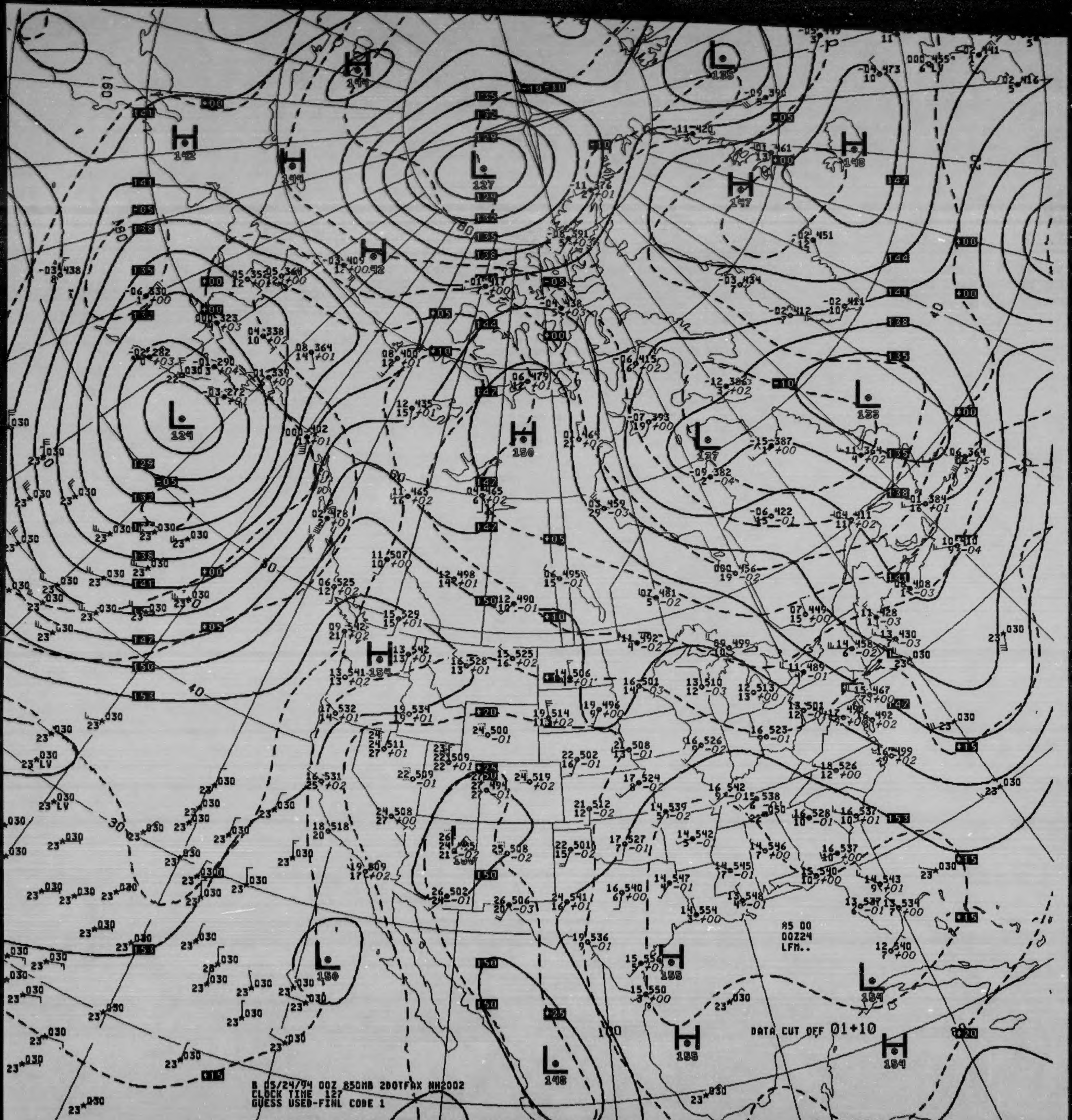
H 144
L 135
H 142
H 144
L 127
H 147
H 148
H 142
L 129
H 150
L 133
L 137
H 154
L 150
H 155
L 154
H 155
L 148
H 154
AS 00
00Z24
LFM..

DATA CUT OFF 01+10

B 05/24/94 00Z 850MB 200TFAX NH2002
CLOCK TIME 127
GUESS USED-FINL CODE 1

V035 .. 850MB ANALYSIS HEIGHTS/TEMPERATURE 00Z TUE 24 MAY 94

US DEPT OF COMMERCE
NOAA/NWS/NMC WASHINGTON

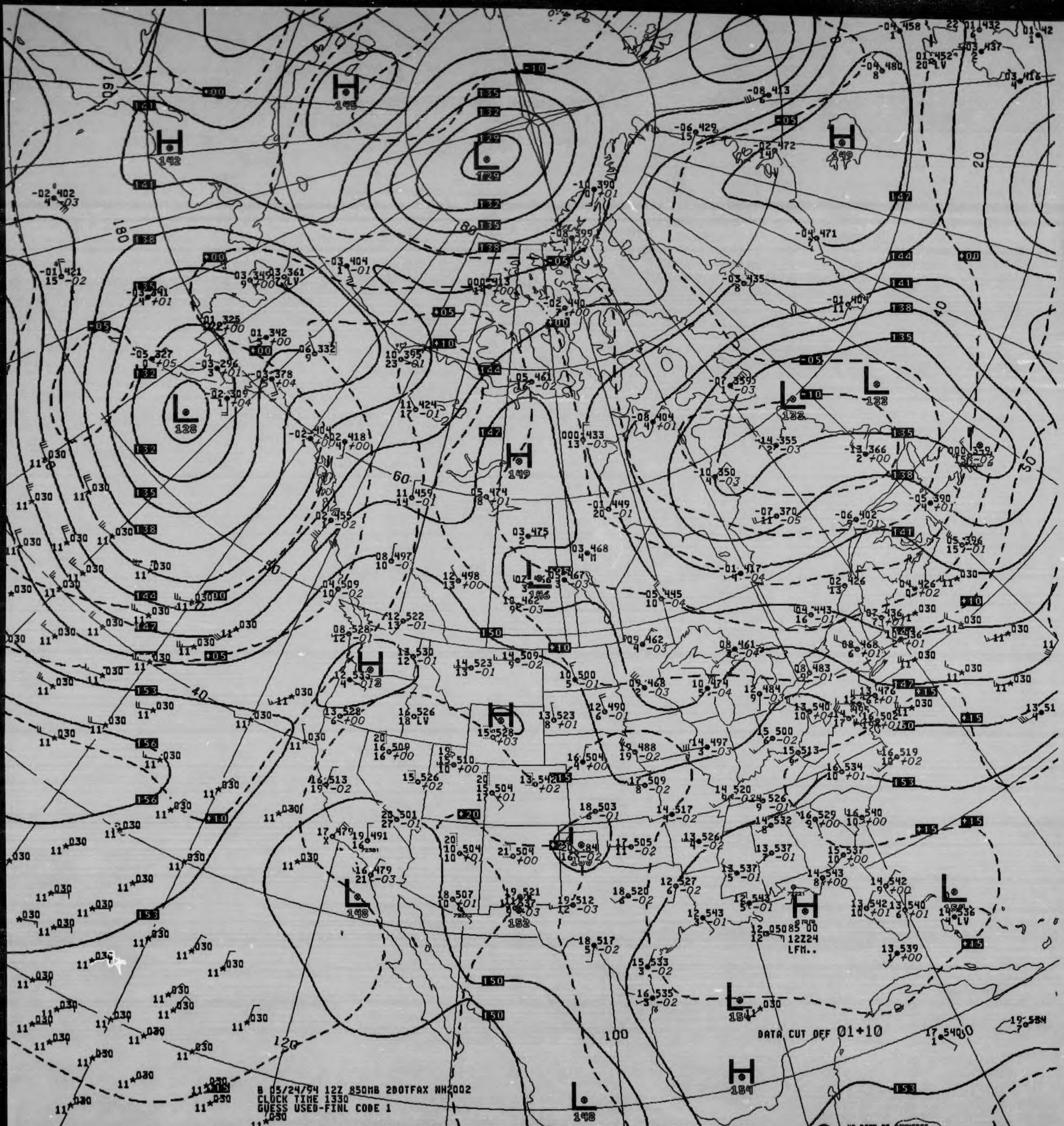
B 05/24/94 12Z 850MB 20OTFAX NH2002
CLOCK TIME 1330
GUESS USED-FINL CODE 1
DATA CUT OFF 01+10
12Z24
LFM..
US DEPT OF COMMERCE
NOAA/NWS/NMC WASHINGTON

V435 .. 850MB ANALYSIS HEIGHTS/TEMPERATURE 12Z TUE 24 MAY 94

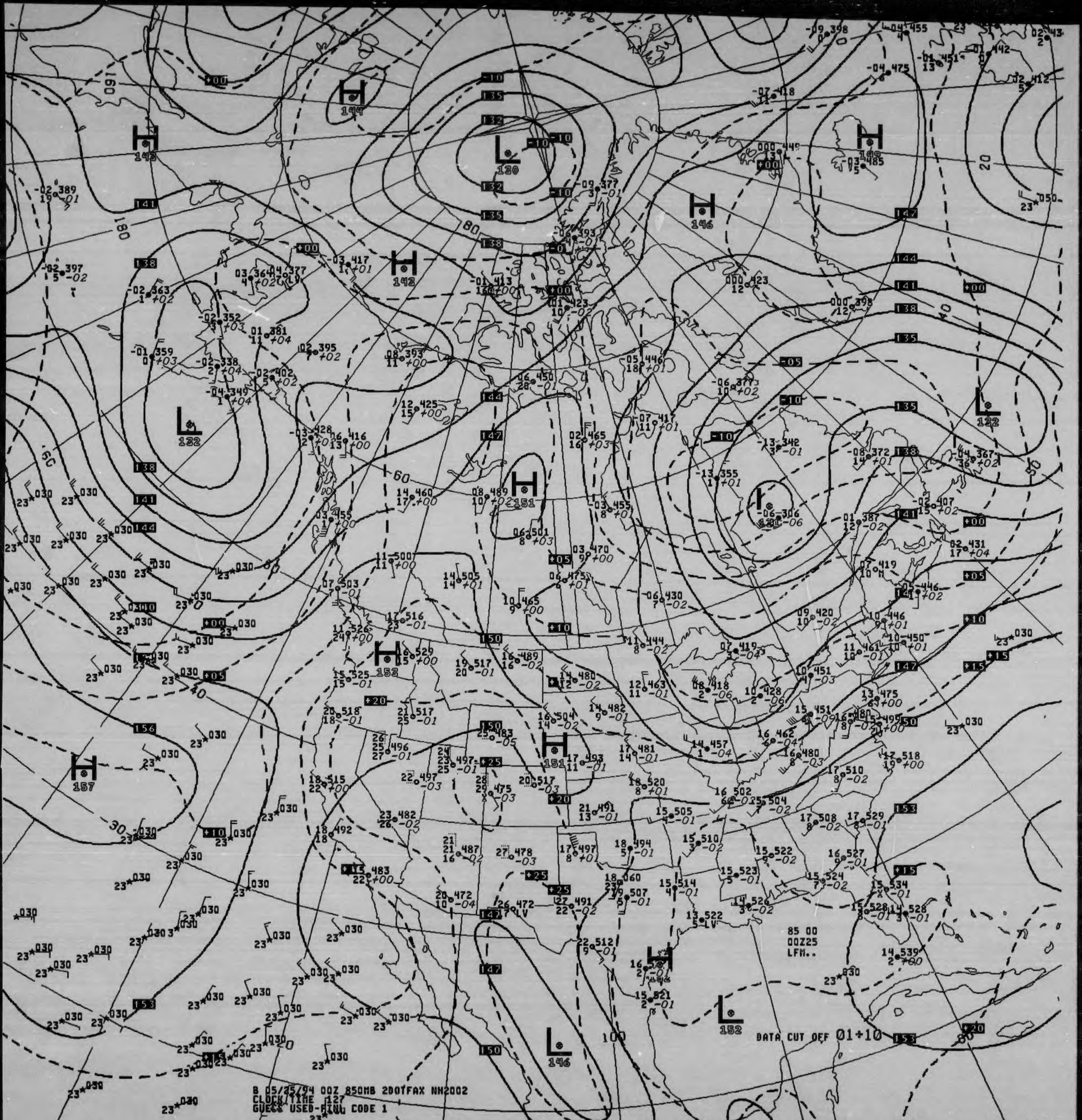
H 144
H 143
L 130
H 142
H 146
H 149
L 132
H 151
L 122
H 153
H 157
H 151
H 148
L 152
L 146
85 00
00Z25
LFM..
DATA CUT OFF 01+10

B 05/25/94 00Z 850MB 2001FAX NH2002
CLOCK/TIME 127
GUESS USED-FINL CODE 1

V025 850MB ANALYSIS HEIGHTS/TEMPERATURE 00Z WED 25 MAY 94

US DEPT OF COMMERCE
NOAA/NWS/NMC WASHINGTON


H 145
L 133
L 131
L 131
H 149
H 146
L 136
L 135
L 116
L 141
L 130
L 129
H
L 146
L 145
DATA CUT OFF 01+10
85 00
12Z25
LFM..

B 05/25/94 12Z 850MB 20DTFAX NH2002
CLOCK TIME 1330
GUESS USED-FINL CODE 1

V435 .. 850MB ANALYSIS HEIGHTS/TEMPERATURE 12Z WED 25 MAY 94

US DEPT OF COMMERCE
NOAA/NWS/NMC WASHINGTON

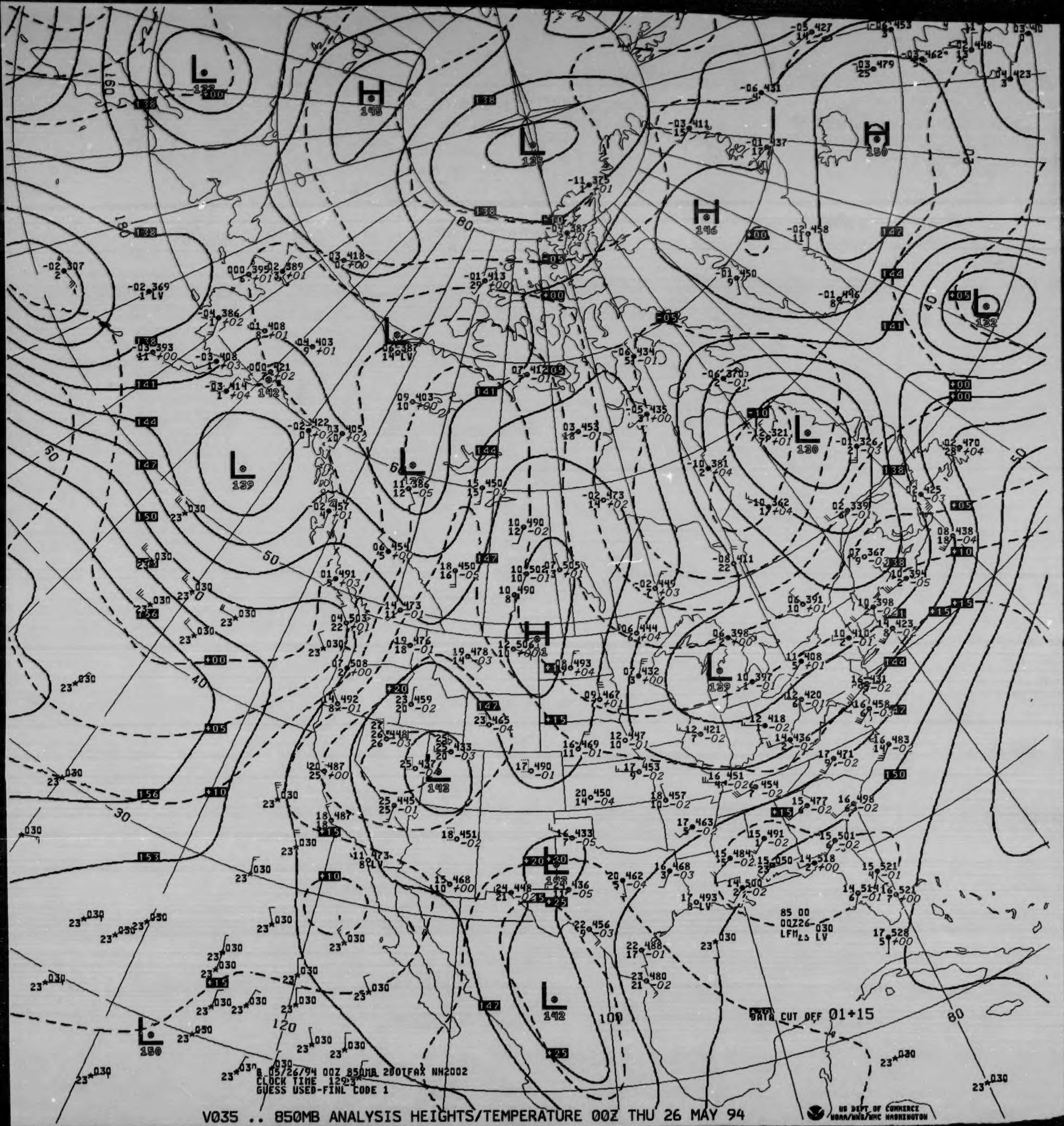

L 132
H 145
L 135
H 146
H 150
L 132
L 139
L 130
H
L 139
L 142
L 142
L 142
L 150
DATA CUT OFF 01+15
85 00
00Z26
LFM 23 LV
B 05/26/94 00Z 850MB 200TFAX NH2002
CLOCK TIME 1293
GUESS USED-FINL CODE 1

V035 .. 850MB ANALYSIS HEIGHTS/TEMPERATURE 00Z THU 26 MAY 94

US DEPT OF COMMERCE
NOAA/NWS/NMC WASHINGTON

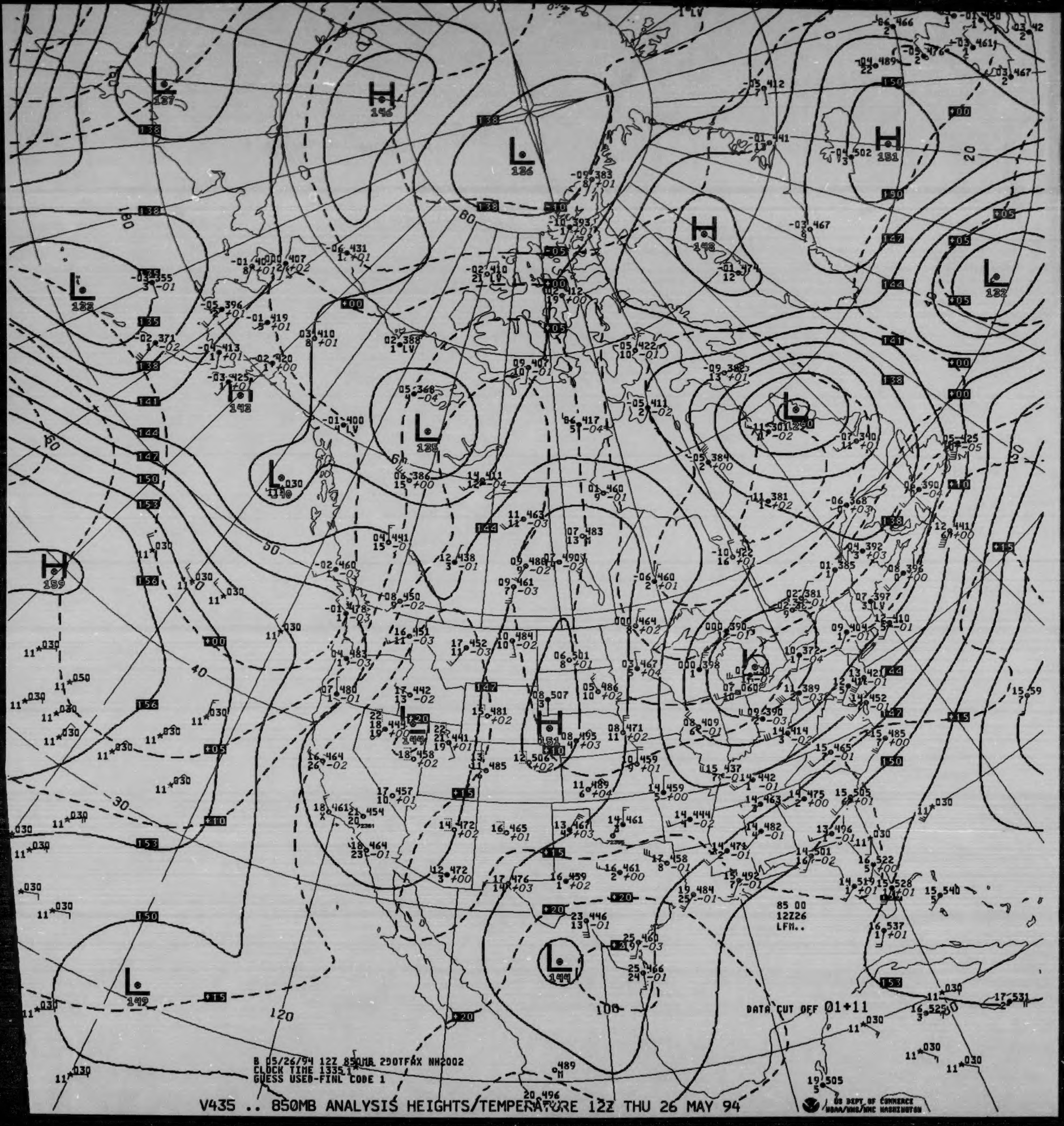
B 05/26/94 12Z 850MB 290TFAX NH2002
CLOCK TIME 1335
GUESS USED-FINL CODE 1
DATA CUT OFF 01+11
85 00
12Z26
LFM..
US DEPT OF COMMERCE
NOAA/NWS/NMC WASHINGTON

V435 .. 850MB ANALYSIS HEIGHTS/TEMPERATURE 12Z THU 26 MAY 94

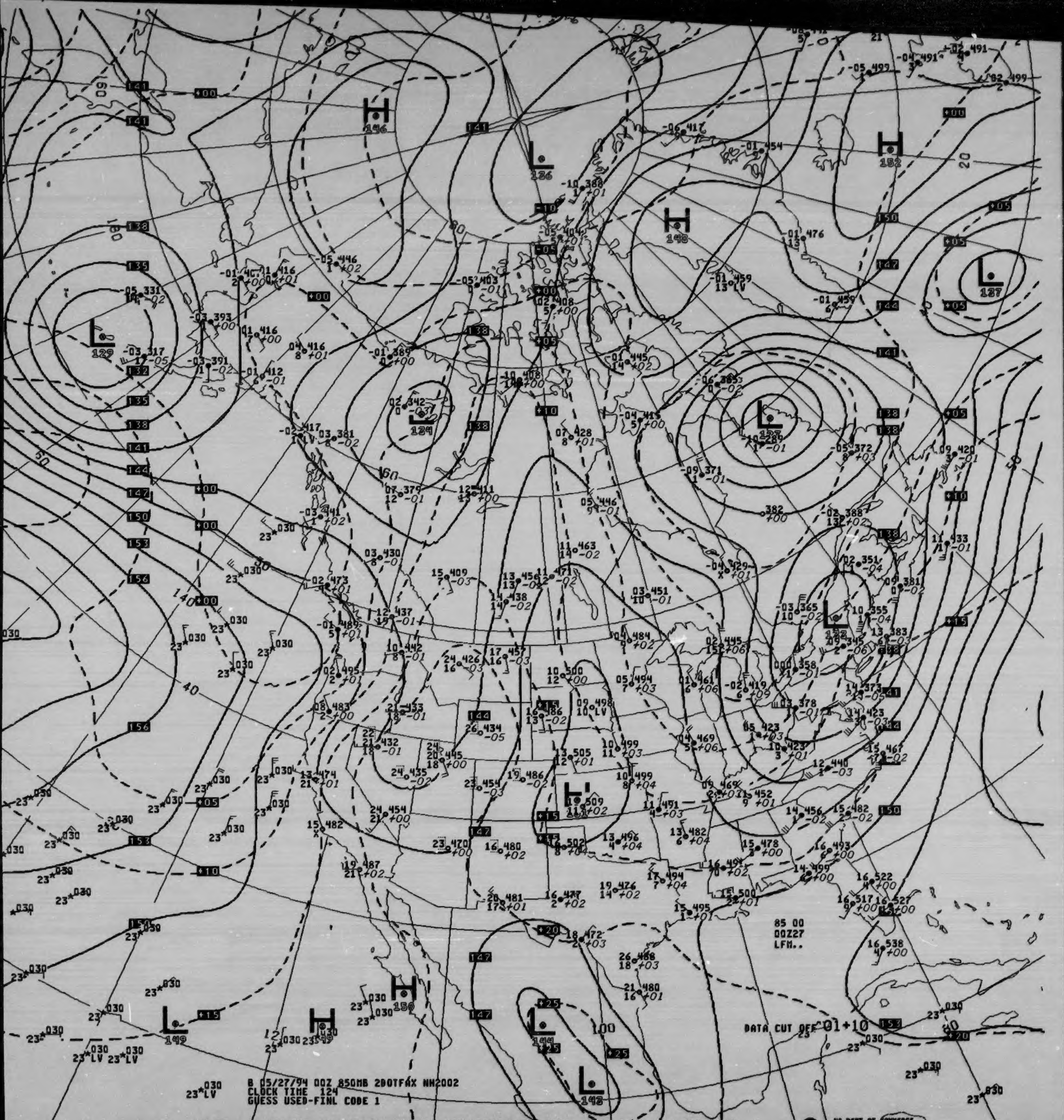
H 146
L 136
H 148
H 152
L 137
L 129
L 124
L 127
L 122
L 119
H 150
L 149
H 149
L 144
L 142
85 00
00Z27
LFM..
DATA CUT OFF 01+10
B 05/27/94 00Z 850MB 2DOTFAX NH2002
CLOCK TIME 124
GUESS USED-FINL CODE 1
US DEPT OF COMMERCE
NOAA/NWS/NMC WASHINGTON

030 V035 .. 850MB ANALYSIS HEIGHTS/TEMPERATURE 00Z FRI 27 MAY 94

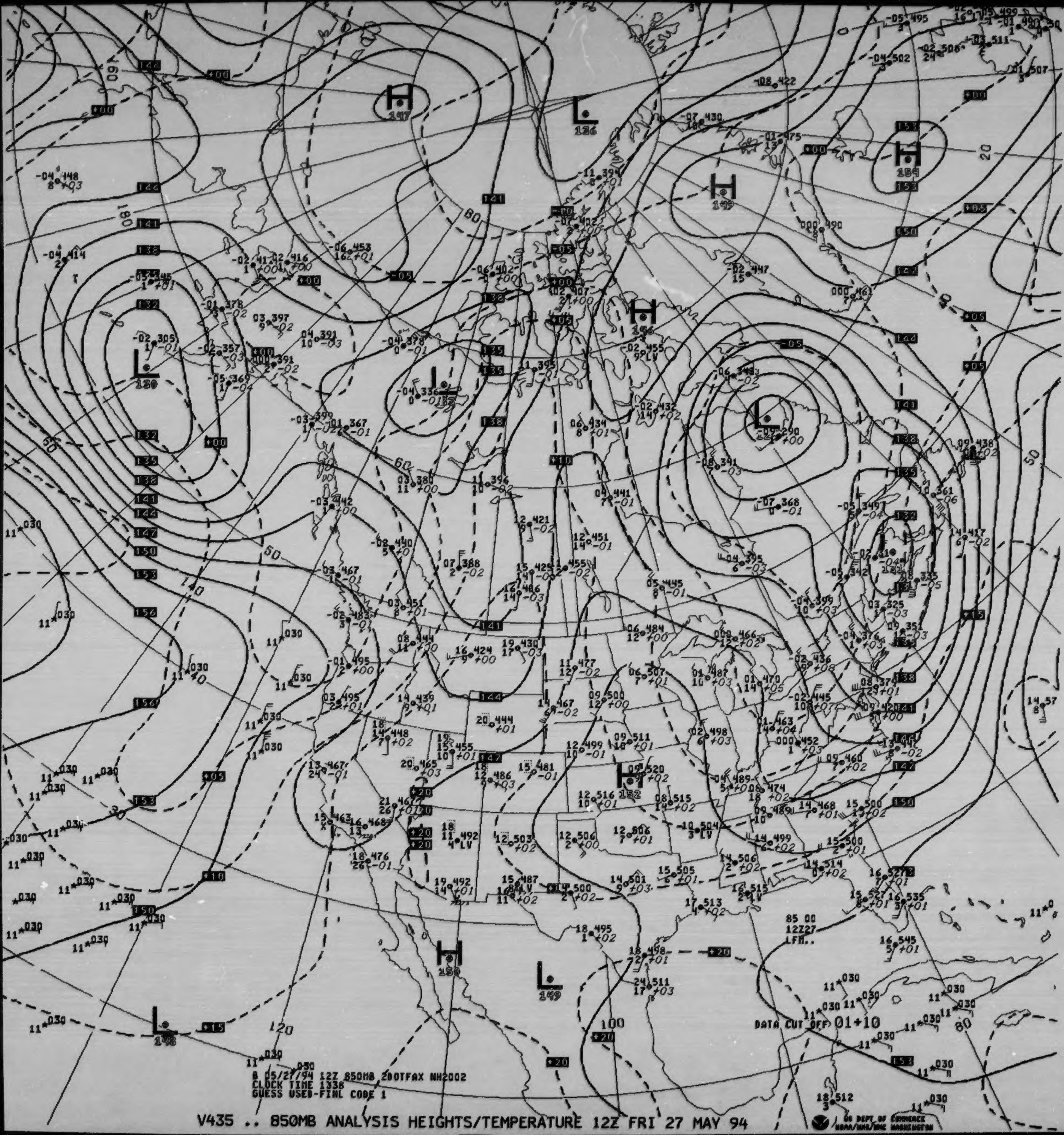
8 05/27/94 12Z 850MB 2DOTFAX NH2002
CLOCK TIME 1338
GUESS USED-FINL CODE 1
DATA CUT OFF 01+10
85 00
12Z27
LFM..
H 147
L 136
H 149
H 154
L 120
H 146
H 152
H 150
L 149
L 148
US DEPT OF COMMERCE
NOAA/NWS/NMC WASHINGTON

V435 .. 850MB ANALYSIS HEIGHTS/TEMPERATURE 12Z FRI 27 MAY 94


H 150
H 155
H 153
H 153
H 152
H 132
L 133
L 127
L 131
L 132
L 147
L 144
85 00
00Z28
LFM..
DATA CUT OFF 01+10
US DEPT OF COMMERCE
NOAA/NWS/NMC WASHINGTON

B 05/28/94 00Z 850MB 200TFAX NH2002
CLOCK TIME 121
GUESS USED-FINL CODE 1

V035 .. 850MB ANALYSIS HEIGHTS/TEMPERATURE 00Z SAT 28 MAY 94

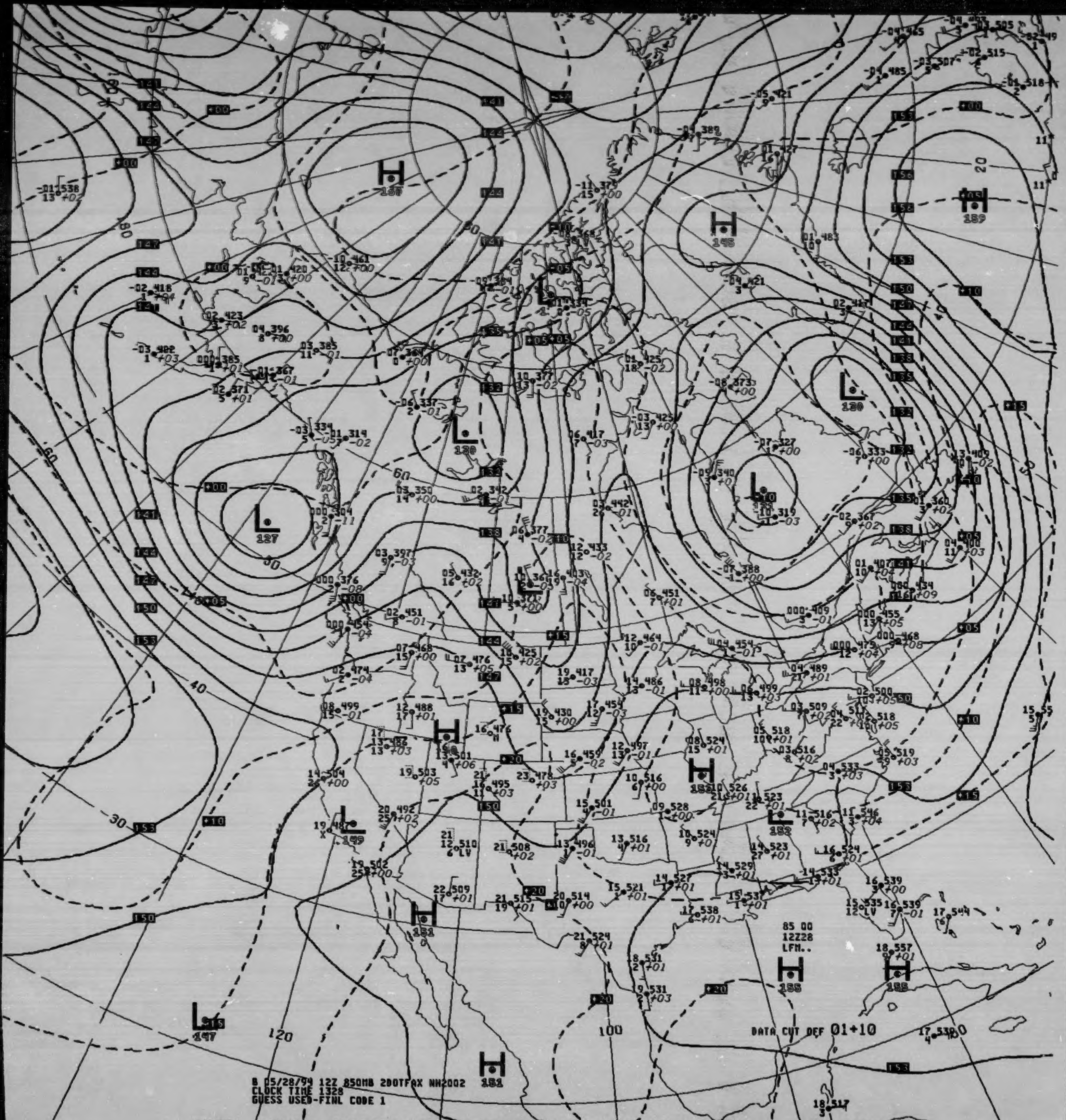
H 130
H 145
H 159
L 127
L 130
L 130
H 190
H 188
L 139
L 152
H 151
H 188
H 188
L 147
H 151
DATA CUT OFF 01+10
85 00
12Z28
LFM..
120
100
30
40
60
80
20

B 05/28/94 12Z 850MB 2DOTFAX NH2002
CLOCK TIME 1328
GUESS USED-FINL CODE 1

V435 .. 850MB ANALYSIS HEIGHTS/TEMPERATURE 12Z SAT 28 MAY 94

US DEPT OF COMMERCE
NOAA/NWS/NMC WASHINGTON

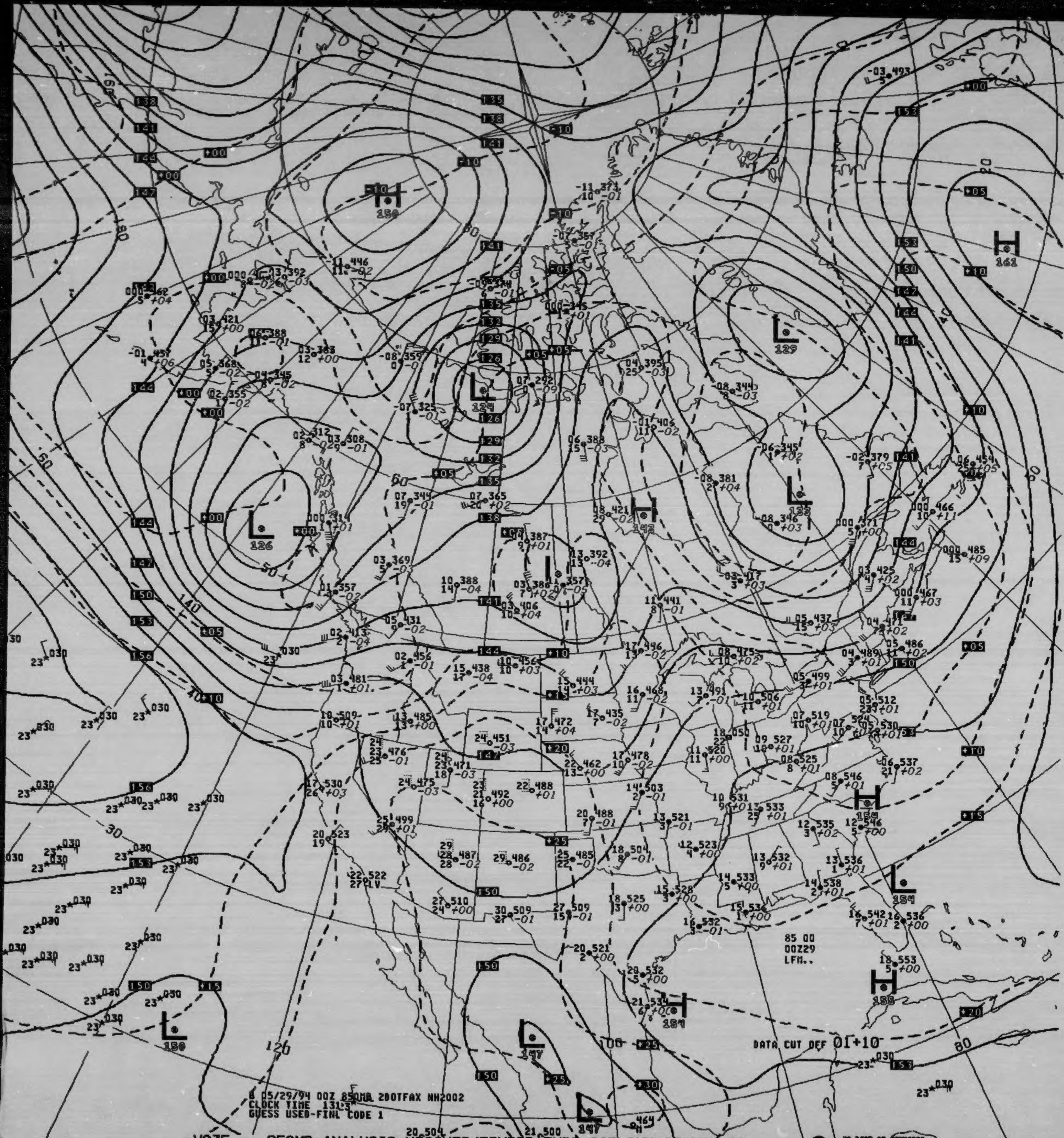
8 05/29/94 00Z 850MB 200TFAX NH2002
CLOCK TIME 1313
GUESS USED-FINL CODE 1
85 00
00Z29
LFM..
DATA CUT OFF 01+10
US DEPT OF COMMERCE
NOAA/NWS/NMC WASHINGTON
H
150
L
129
L
126
L
126
H
142
L
123
H
161
H
154
L
154
H
155
H
154
L
150
L
147
L
147

--V035 .. 850MB ANALYSIS HEIGHTS/TEMPERATURE 00Z SUN 29 MAY 94

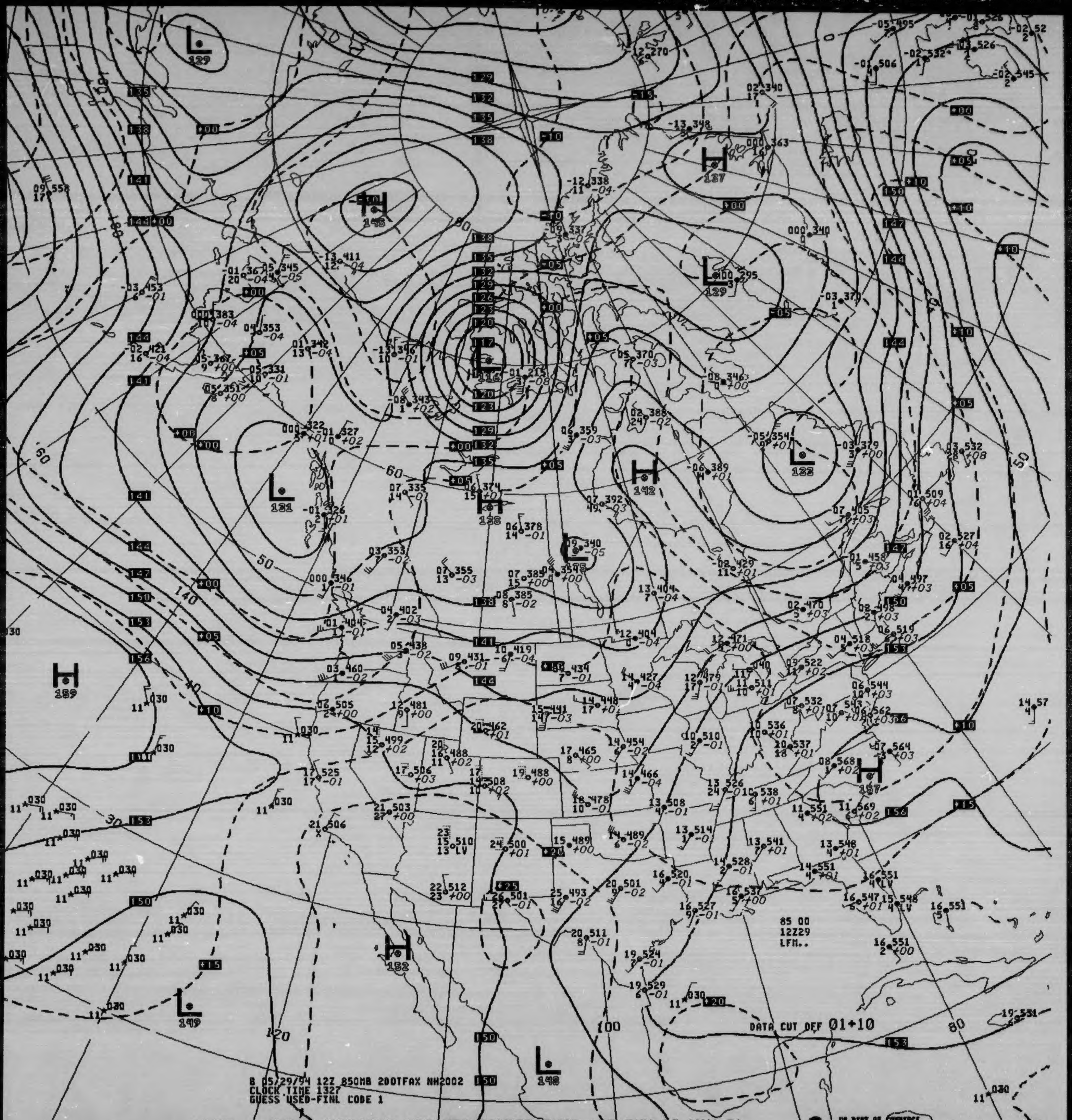
8 05/29/94 12Z 850MB 2DOTFAX NH2002
CLOCK TIME 1327
GUESS USED-FINL CODE 1
DATA CUT OFF 01+10
85 00
12Z29
LFM..
US DEPT OF COMMERCE
NOAA/NWS/NMC WASHINGTON

V435 .. 850MB ANALYSIS HEIGHTS/TEMPERATURE 12Z SUN 29 MAY 94

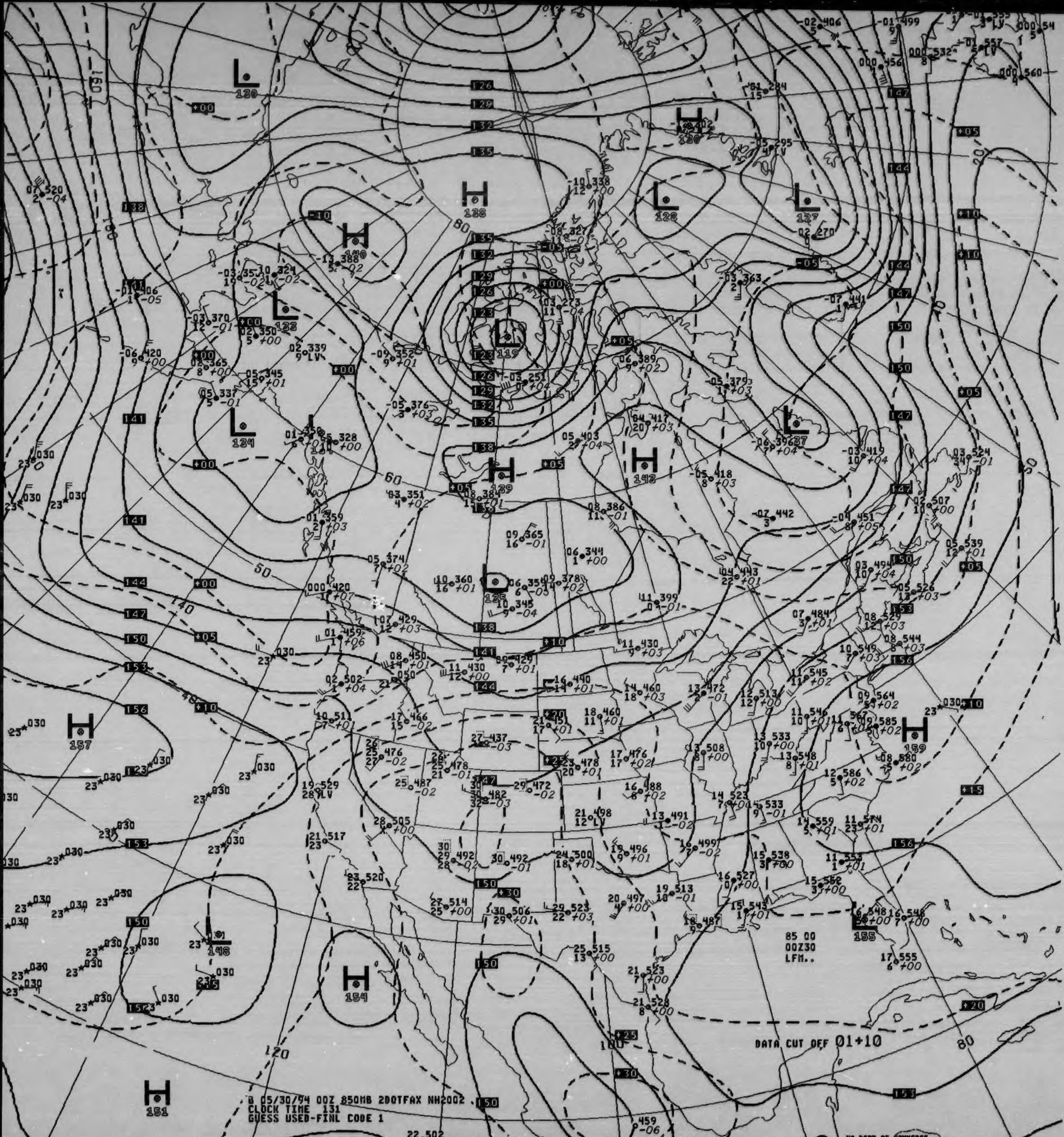
0 05/30/94 00Z 850MB 2DOTFAX NH2002 .
CLOCK TIME 131
GUESS USED-FINL CODE 1
DATA CUT OFF 01+10
85 00
00Z30
LFM..
US DEPT OF COMMERCE
NOAA/NWS/NMC WASHINGTON
L 120
H 138
H 140
L 132
L 119
L 134
H 139
H 142
L 128
L 127
L 127
L 135
H 157
H 159
L 148
H 154
L 155
H 151

V035 .. 850MB ANALYSIS HEIGHTS/TEMPERATURE 00Z MON 30 MAY 94

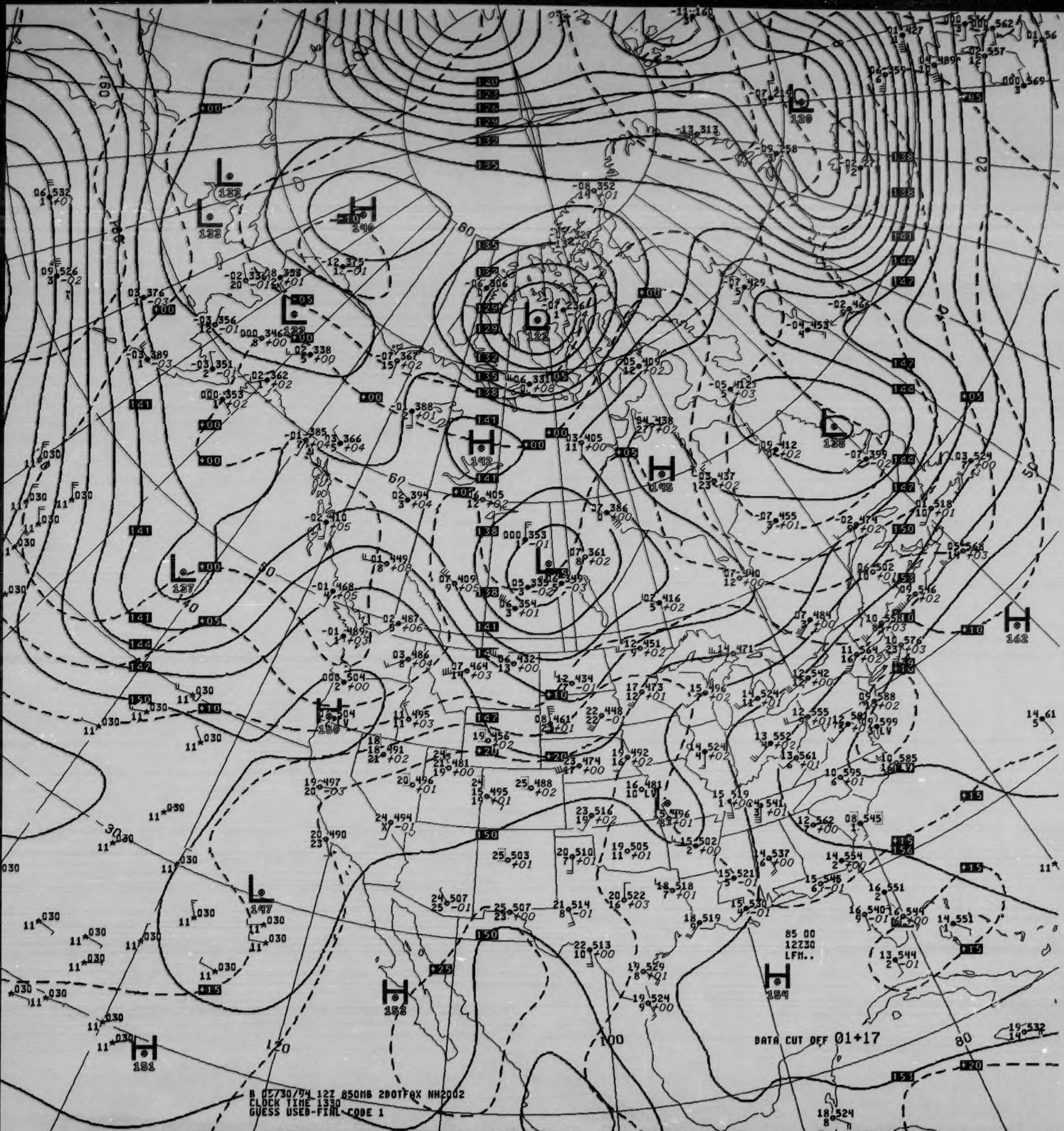

B 05/30/94 12Z 850MB 2DOTFAX NH2002
CLOCK TIME 1330
GUESS USED-FINL CODE 1

85 00
12Z30
LFM..

DATA CUT OFF 01+17

US DEPT OF COMMERCE
NOAA/NWS/NMC WASHINGTON

V435 .. 850MB ANALYSIS HEIGHTS/TEMPERATURE 12Z MON 30 MAY 94

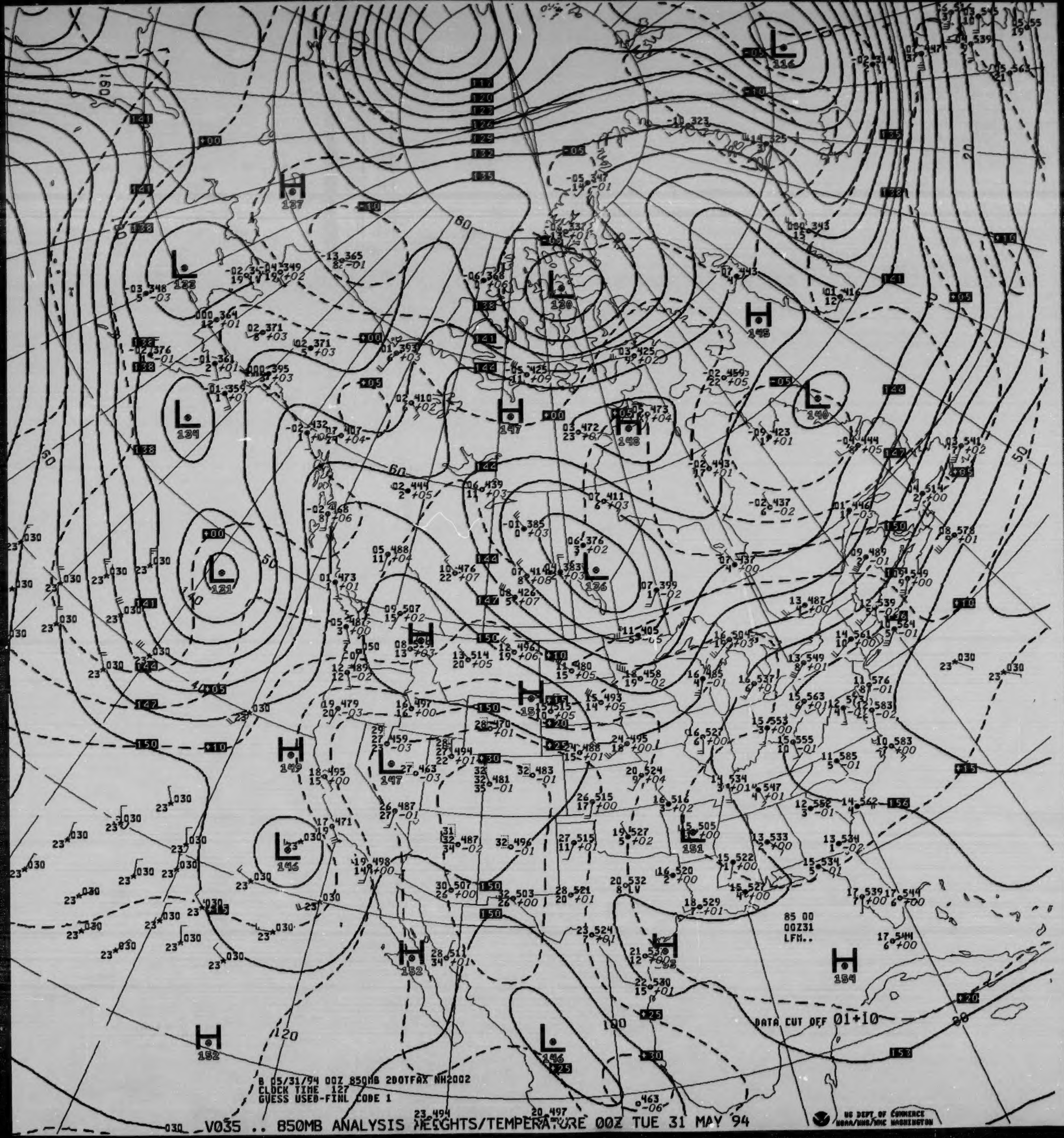
B 05/31/94 00Z 850MB 2DOTFAX NH2002
CLOCK TIME 127
GUESS USED-FINL CODE 1
85 00
00Z31
LFM..
DATA CUT OFF 01+10
US DEPT OF COMMERCE
NOAA/NWS/NMC WASHINGTON
L 116
H 137
L 122
L 130
H 145
L 140
L 134
H 147
H 148
L 131
L 136
H 151
H 149
L 147
L 146
L 151
H 152
H 154
H 152
L 146

V035 .. 850MB ANALYSIS HEIGHTS/TEMPERATURE 00Z TUE 31 MAY 94

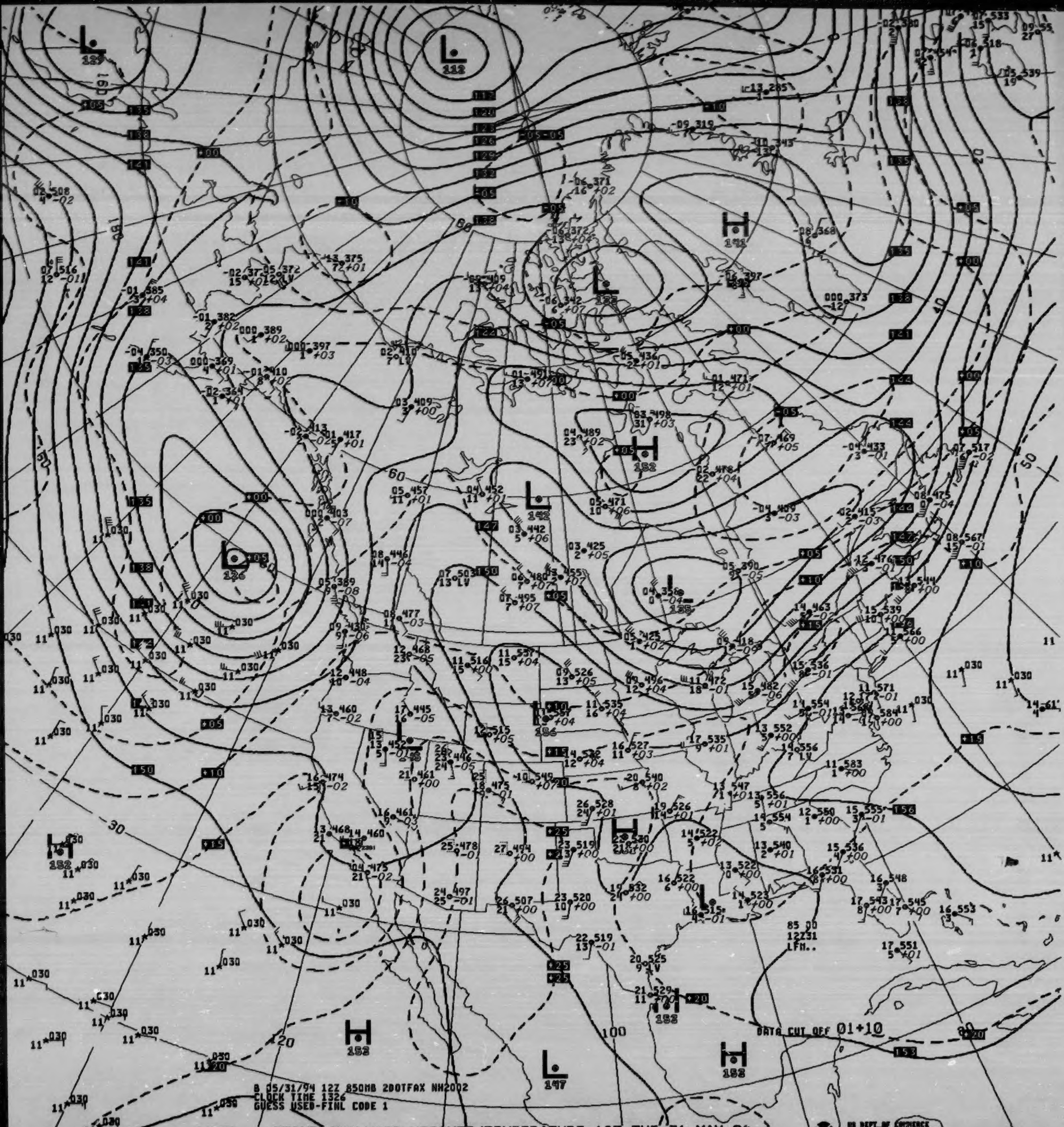

B 05/31/94 12Z 850MB 2DOTFAX NH2002
CLOCK TIME 1326
GUESS USED-FINL CODE 1

DATA CUT OFF 01+10
85 00
12Z31
LFM..

V435 .. 850MB ANALYSIS HEIGHTS/TEMPERATURE 12Z TUE 31 MAY 94

US DEPT OF COMMERCE
NOAA/NWS/NMC WASHINGTON

Form 46 - 38A
Rev. 8-83

National Oceanic and Atmospheric Administration
National Environmental Satellite, Data, and Information S
National Climatic Data Center

DEPARTMENT OF COMMERCE ★ UNITED STATES OF AMERICA ★

700 MB CONSTANT PRESSURE CHARTS

NORTH AMERICAN NMC

ALL RECORDS ARE THE BEST AVAILABLE FOR FILMING

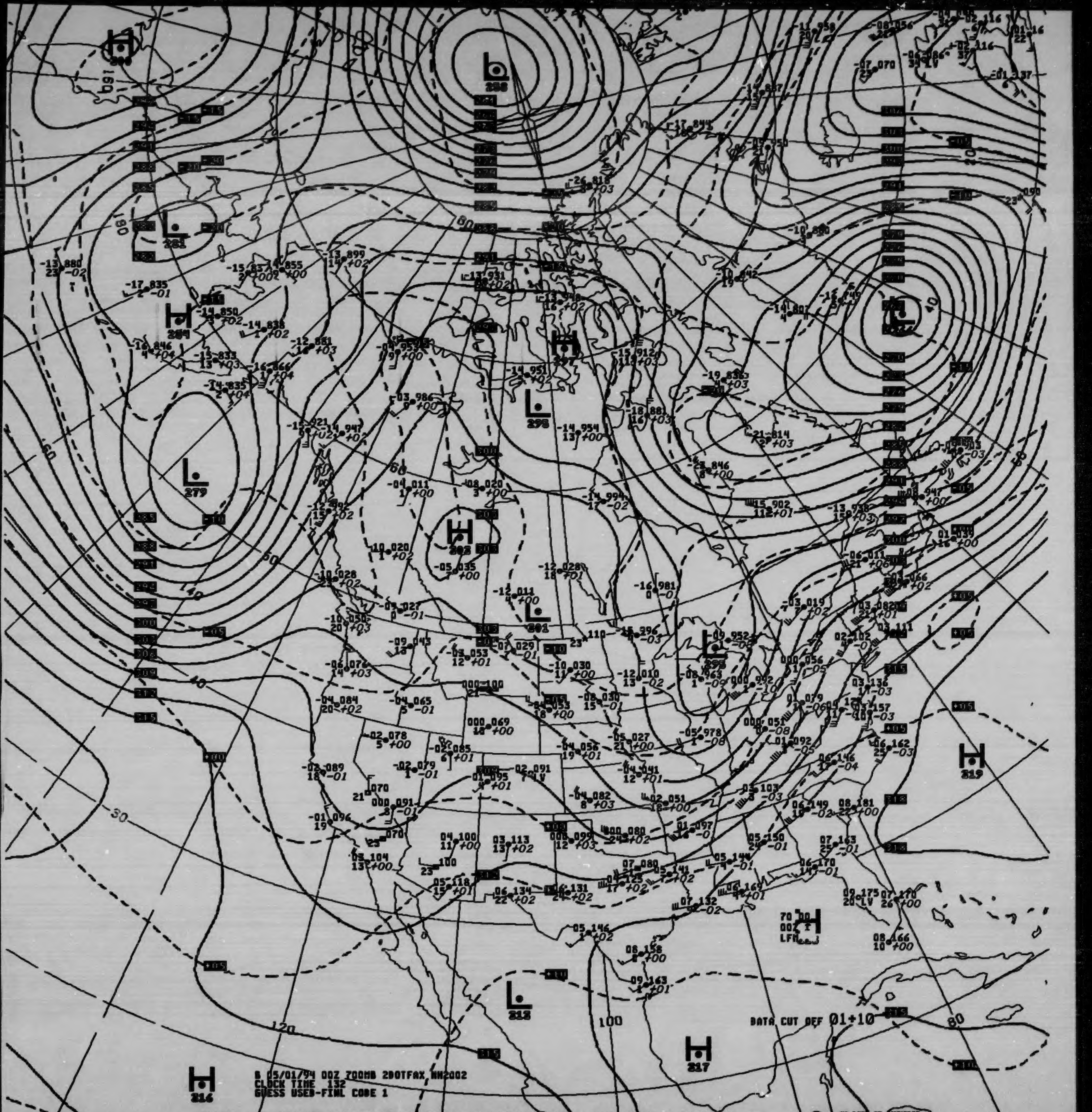
8 05/01/94 00Z 700MB 2DOTFAX NN2002
CLOCK TIME 132
GUESS USED-FINL CODE 1
DATA CUT OFF 01+10
H 316
H 317
L 312
H 319
L 279
L 281
H 289
H 302
L 301
L 298
L 296
H 297
L 288
L 298
120
100
80
60
50
40
30
US DEPT OF COMMERCE
NOAA/NWS/NMC WASHINGTON

V036 .. 700MB ANALYSIS HEIGHTS/TEMPERATURE 00Z SUN 1 MAY 94

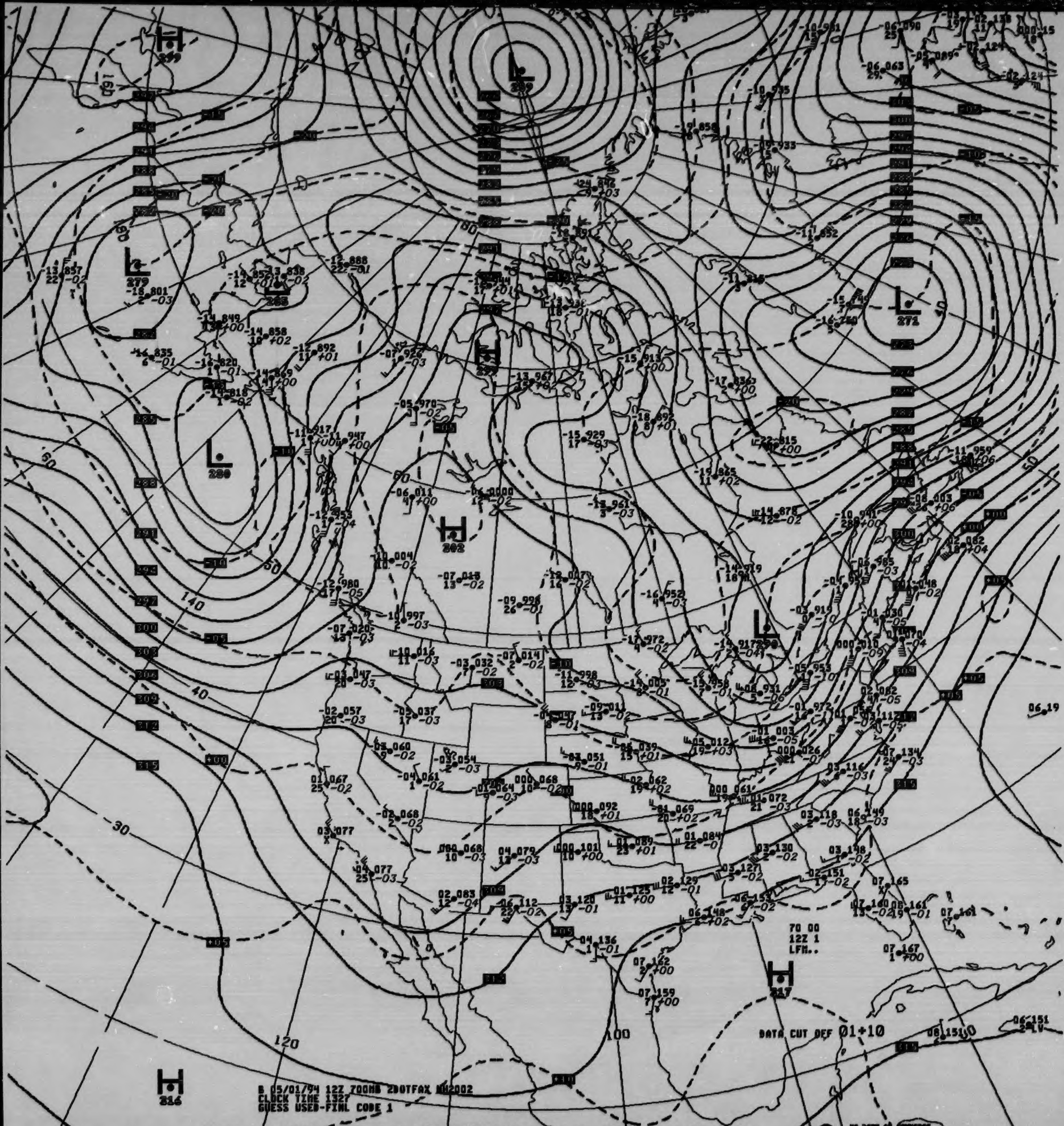

H 289
L 289
L 279
H 285
L 280
H 277
H 292
L 271
L 290
H 317
H 316
60
80
60
50
40
140
40
30
120
100
50
70 00
12Z 1
LFM..
DATA CUT OFF 01+10
B 05/01/94 12Z 700MB 2DOTFAX NH2002
CLOCK TIME 1327
GUESS USED-FINL CODE 1
US DEPT OF COMMERCE
NOAA/NWS/NMC WASHINGTON

V436 .. 700MB ANALYSIS HEIGHTS/TEMPERATURE 12Z SUN 1 MAY 94

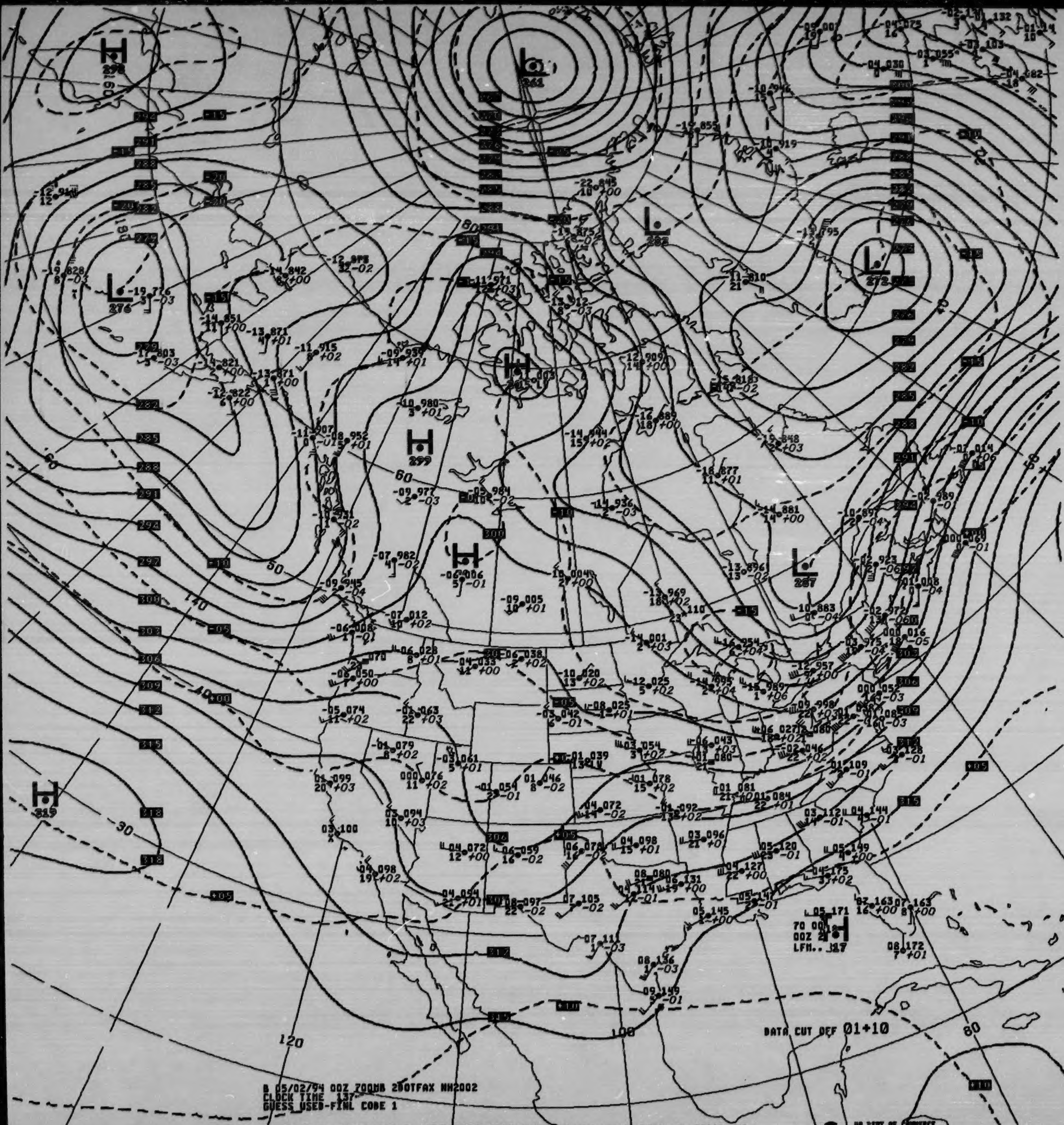
DATA CUT OFF 01+10
B 05/02/94 00Z 700MB 2DOTFAX NH2002
CLOCK TIME 137
GUESS USED-FINL CODE 1
70 00Z
00Z
LFM.. 17
US DEPT OF COMMERCE
NOAA/NWS/NMC WASHINGTON

V036 .. 700MB ANALYSIS HEIGHTS/TEMPERATURE 00Z MON 2 MAY 94

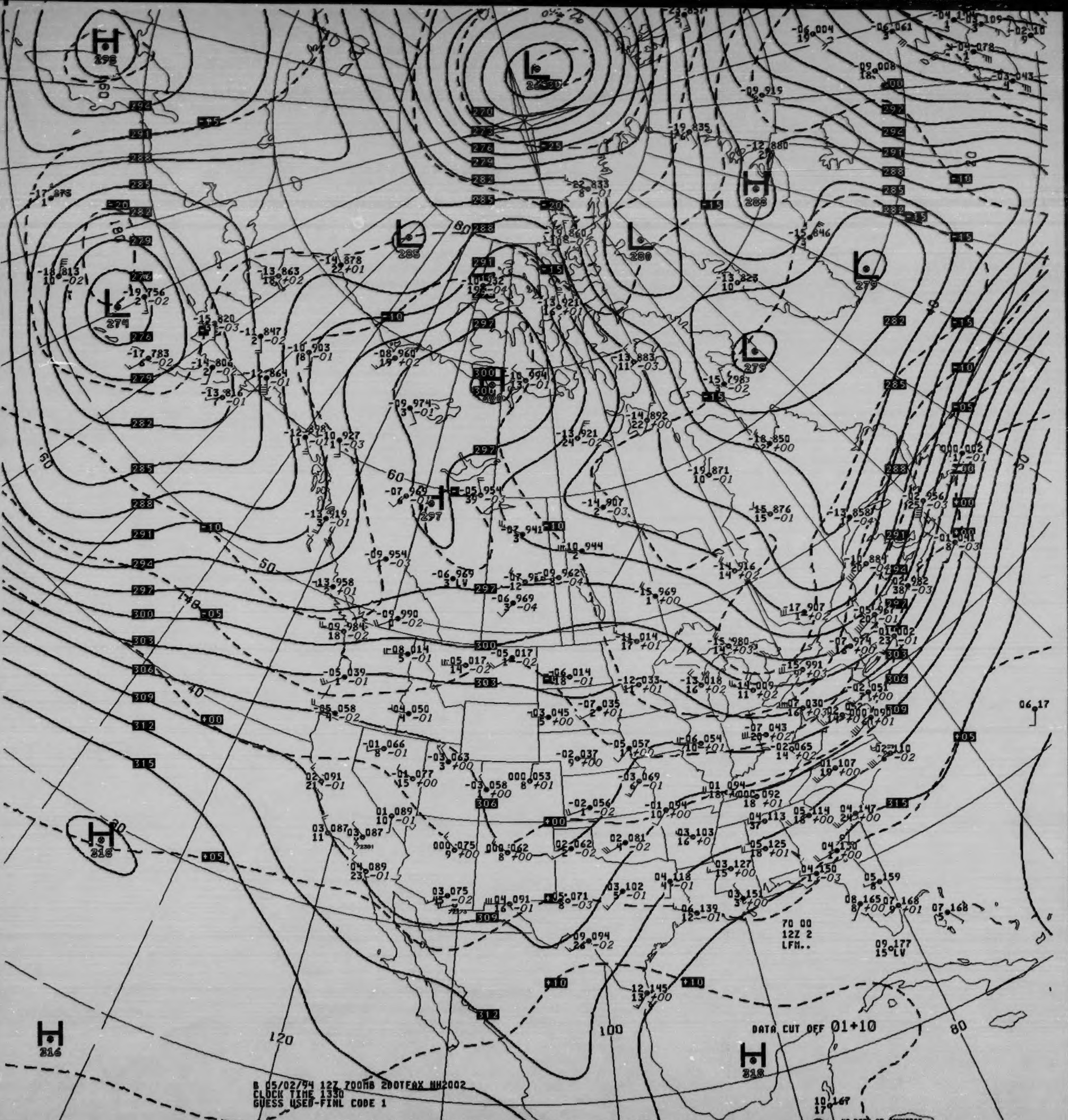
70 00
12Z 2
LFM..
DATA CUT OFF 01+10
B 05/02/94 12Z 700MB 200TFAX NH2002
CLOCK TIME 1330
GUESS USED-FINL CODE 1
US DEPT OF COMMERCE
NOAA/NWS/NMC WASHINGTON

V436 .. 700MB ANALYSIS HEIGHTS/TEMPERATURE 12Z MON 2 MAY 94

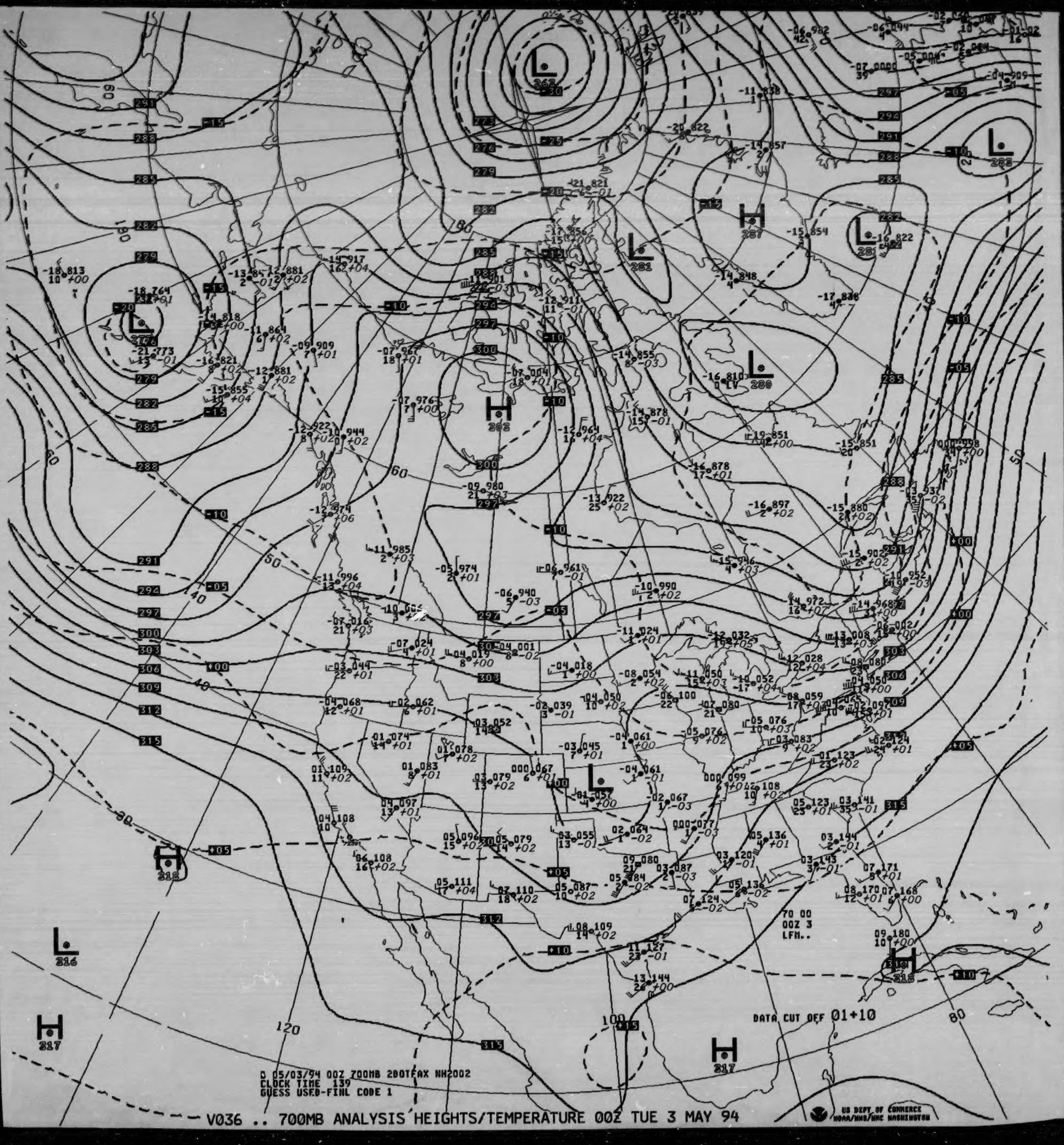

D 05/03/94 00Z 700MB 280TFAX NH2002
CLOCK TIME 139
GUESS USED-FINL CODE 1
DATA CUT OFF 01+10
70 00
00Z 3
LFM..
L 263
L 273
L 281
L 280
L 283
L 281
H 287
H 302
H 318
H 317
L 316
H 317
H 318
L
120
100
80
60
50
40
30
140
160
US DEPT OF COMMERCE
NOAA/NWS/NMC WASHINGTON

V036 .. 700MB ANALYSIS HEIGHTS/TEMPERATURE 00Z TUE 3 MAY 94

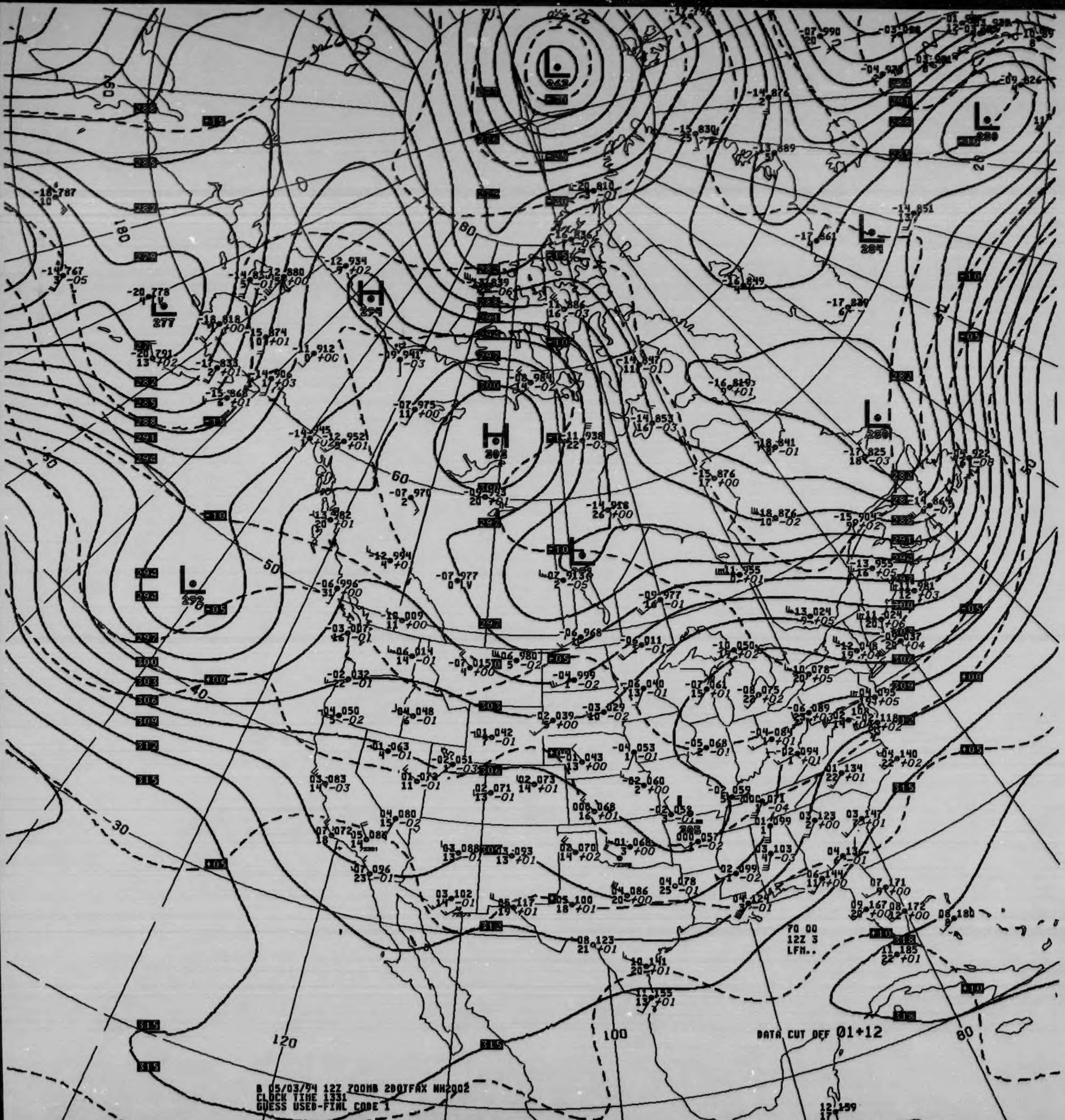
70 00
12Z 3
LFM..
DATA CUT OFF 01+12
B 05/03/94 12Z 700MB 200TFAX NH2002
CLOCK TIME 1331
GUESS USED-FINL CODE 1
180
120
100
80
60
50
40
30

V436 .. 700MB ANALYSIS HEIGHTS/TEMPERATURE 12Z TUE 3 MAY 94

US DEPT OF COMMERCE
NOAA/NWS/NMC WASHINGTON

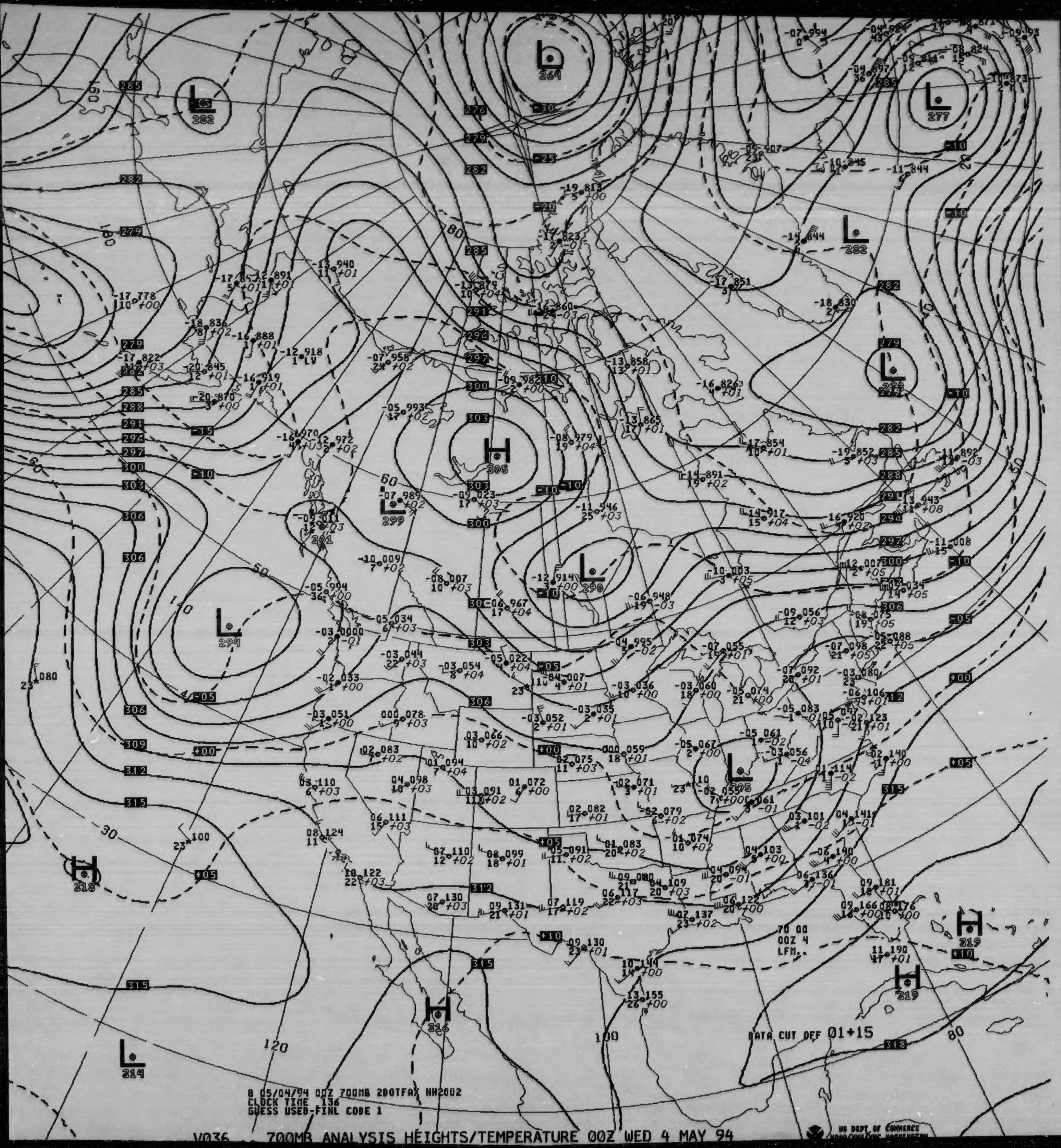
264
282
277
282
276
205
290
294
299
301
318
316
314
319
319
DATA CUT OFF 01+15
70 00
00Z 4
LFM.

B 05/04/94 00Z 700MB 2DOTFAX NH2002
CLOCK TIME 136
GUESS USED-FINL CODE 1

V036 700MB ANALYSIS HEIGHTS/TEMPERATURE 00Z WED 4 MAY 94

US DEPT OF COMMERCE

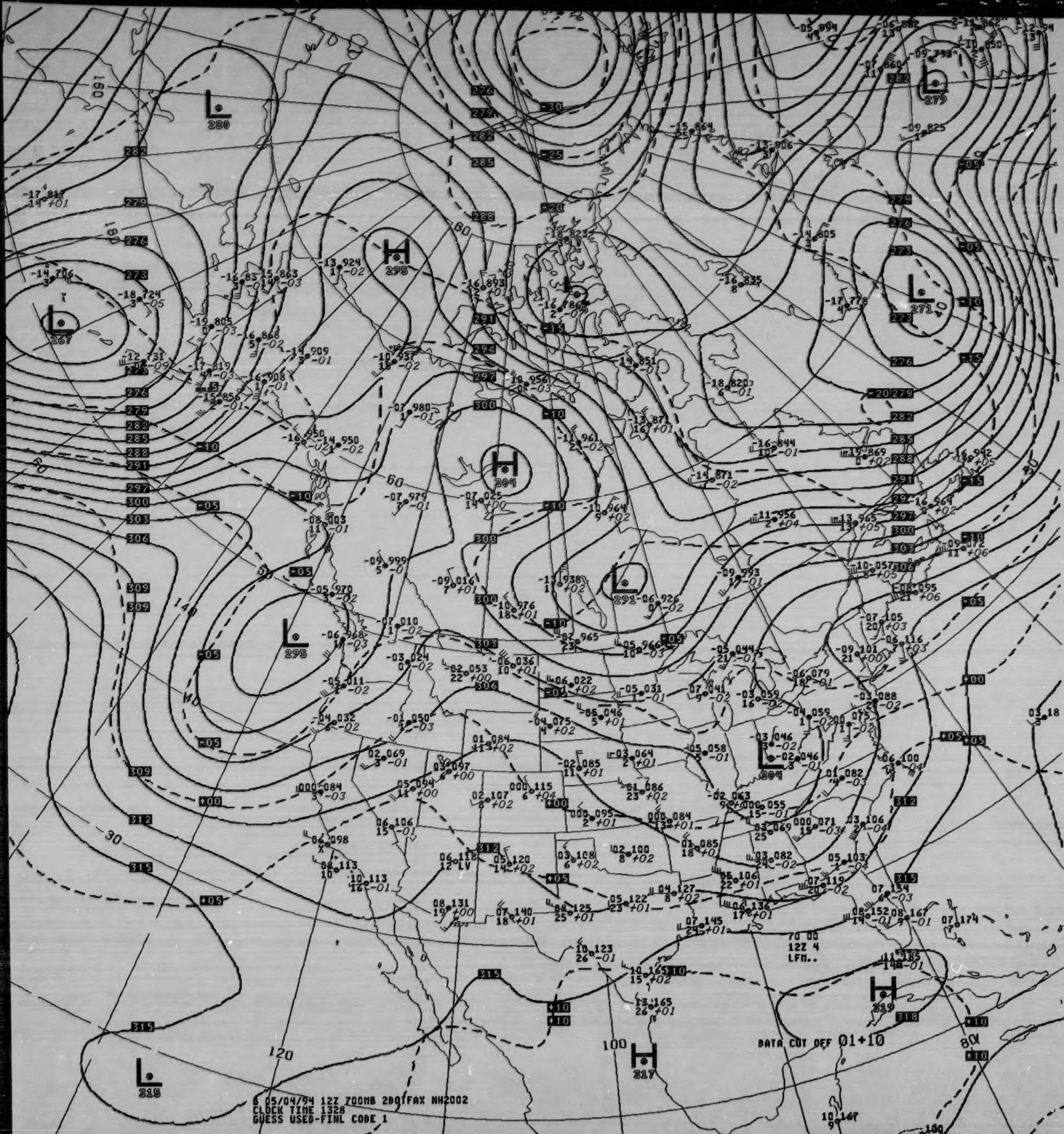
DATA CUT OFF 01+10
70 00
12Z 4
LFM..
B 05/04/94 12Z 700MB 2001FAX NH2002
CLOCK TIME 1328
GUESS USED-FINL CODE 1
US DEPT OF COMMERCE
NOAA/NWS/NMC WASHINGTON

V436 .. 700MB ANALYSIS HEIGHTS/TEMPERATURE 12Z WED 4 MAY 94

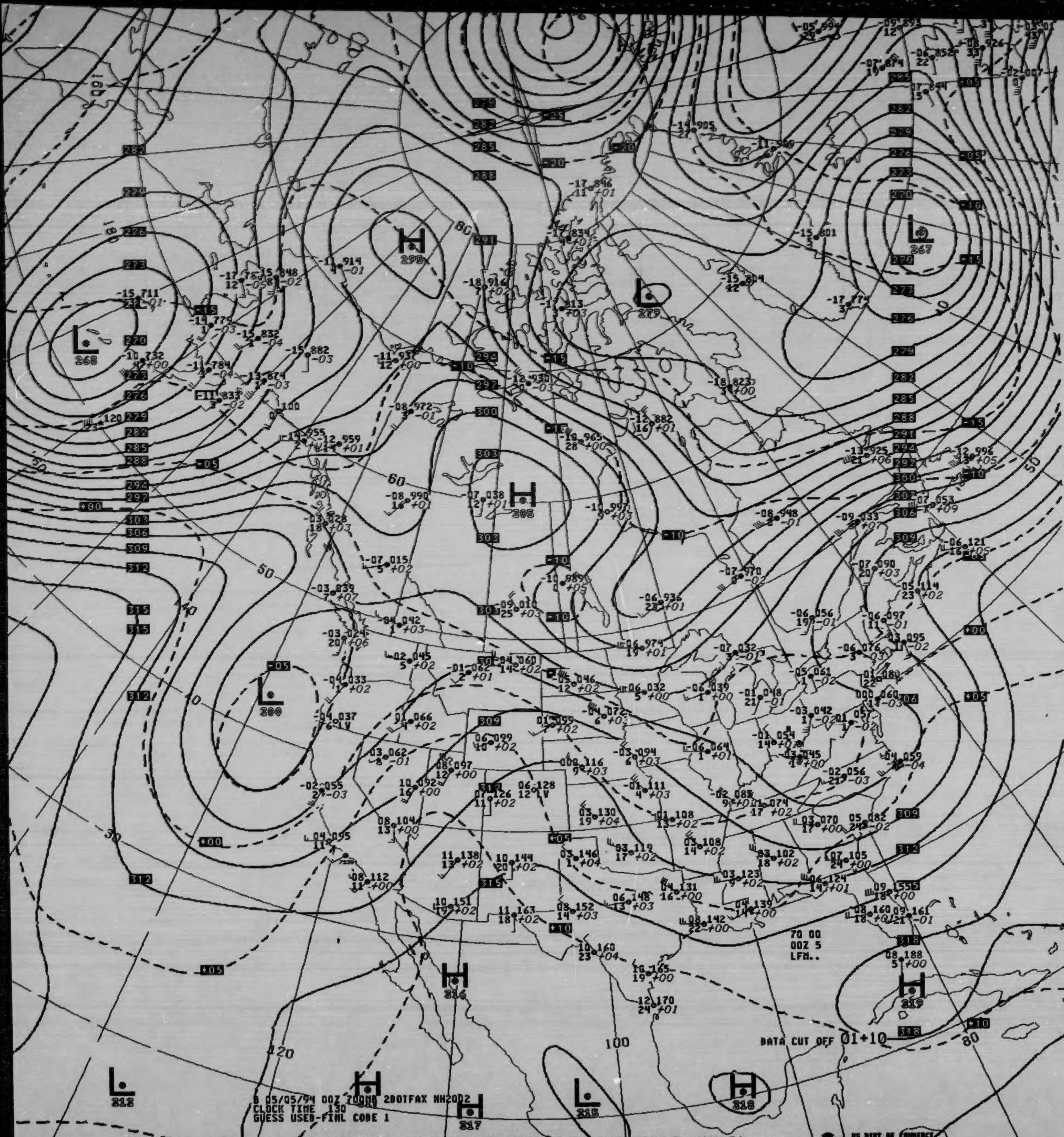
H 298
H 305
L 268
L 267
L 279
L 300
H 316
H 319
L 313
H 317
L 315
H 318
70 00
00Z 5
LFM..
DATA CUT OFF 01+10

B 05/05/94 00Z 700MB 2DOTFAX NH2002
CLOCK TIME 130
GUESS USED-FINL CODE 1

-V036 .. 700MB ANALYSIS HEIGHTS/TEMPERATURE 00Z THU 5 MAY 94

US DEPT OF COMMERCE
NOAA/NWS/NMC WASHINGTON

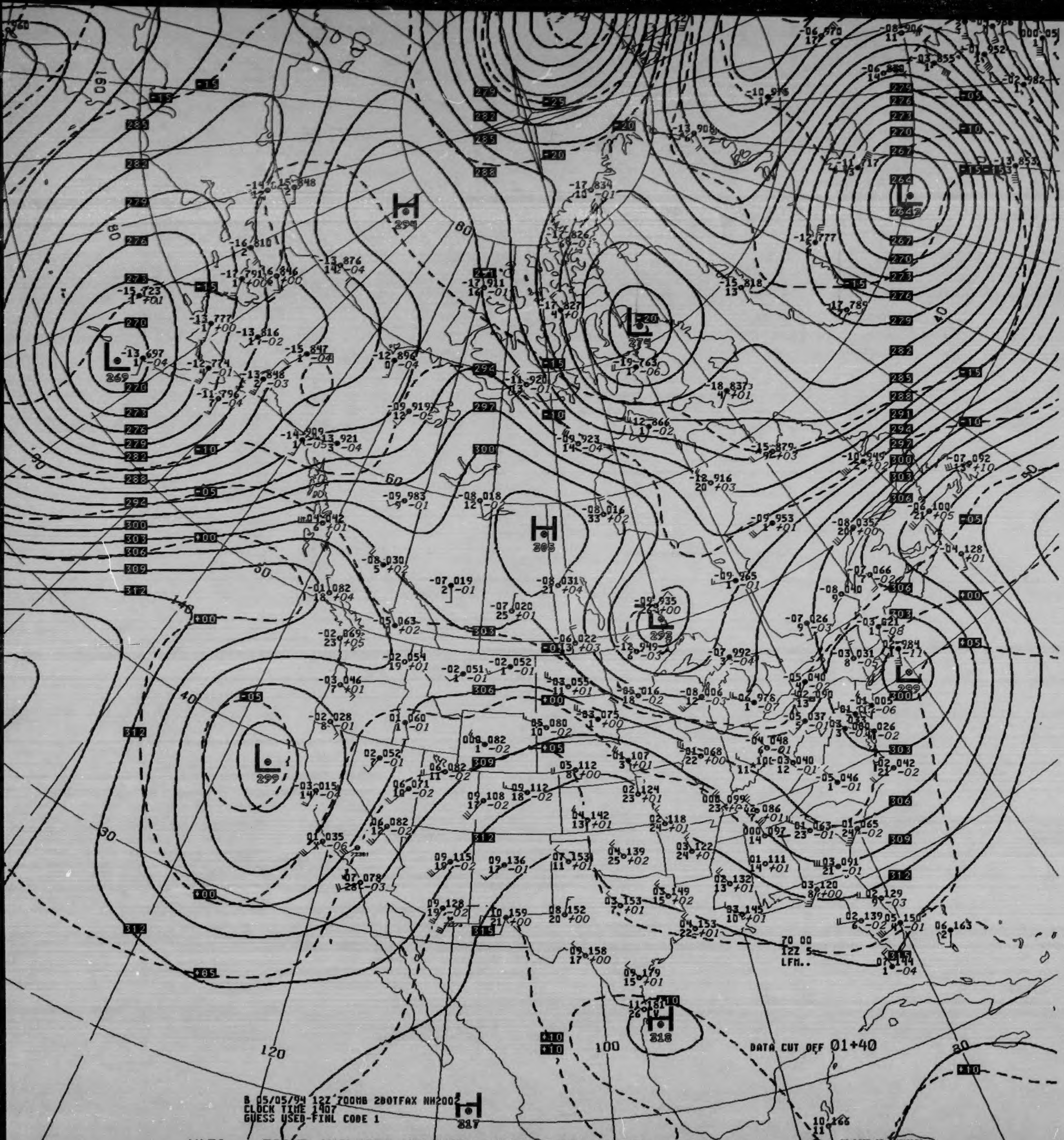
H 294
L 269
L 279
L 264
H 303
L 298
L 299
L 297
H 318
H 317
70 00
12Z 5
LFM..
DATA CUT OFF 01+40

B 05/05/94 12Z 700MB 2DOTFAX NH2002
CLOCK TIME 1407
GUESS USED-FINL CODE 1

V436 .. 700MB ANALYSIS HEIGHTS/TEMPERATURE 12Z THU 5 MAY 94

US DEPT OF COMMERCE
NOAA/NWS/NMC WASHINGTON

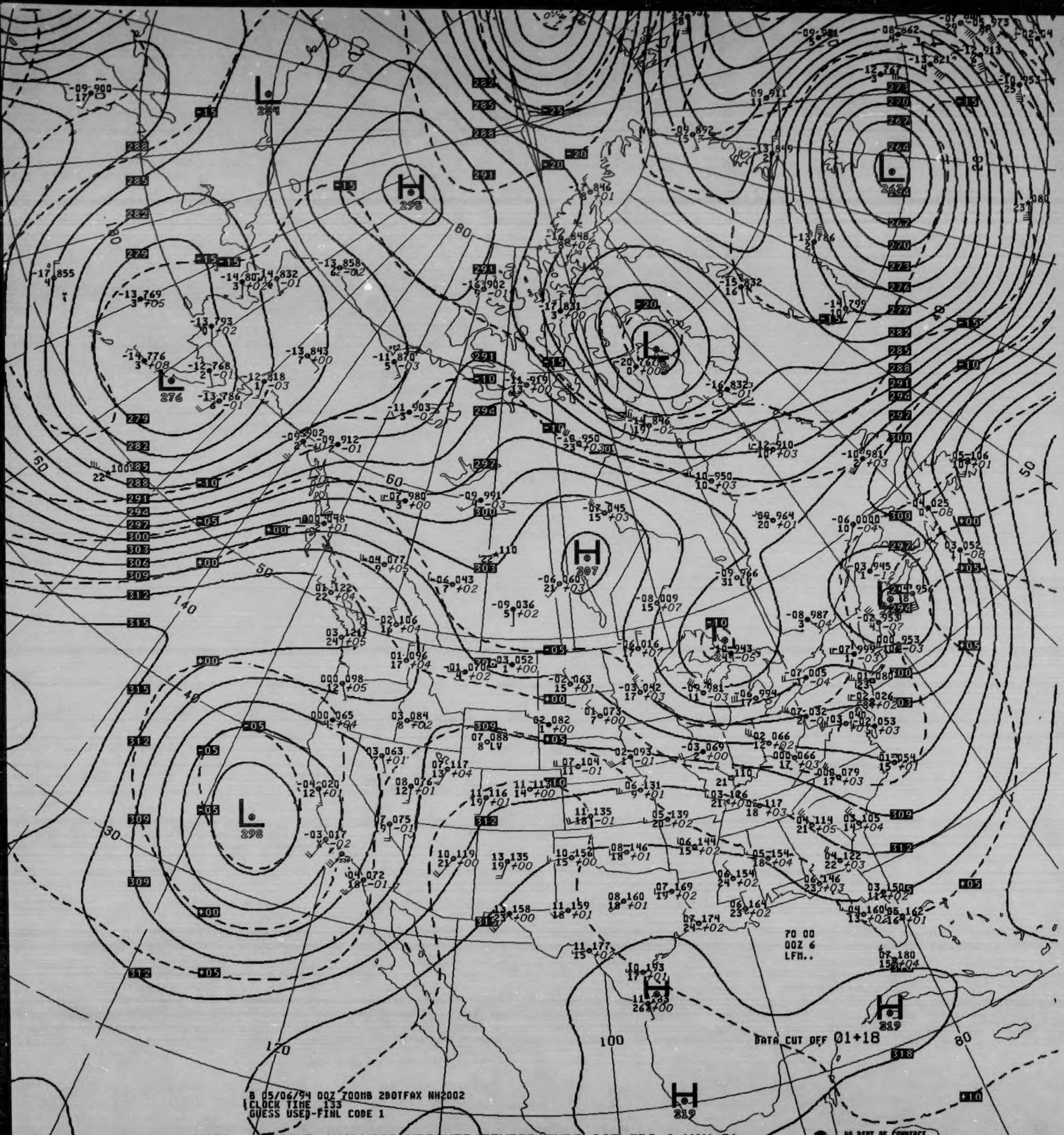
DATA CUT OFF 01+18
70 00
00Z 6
LFM..
H
298
H
307
H
319
H
319
L
284
L
276
L
298
L
262
100
120
80
60
50
40
30
140

B 05/06/94 00Z 700MB 2DOTFAX NH2002
CLOCK TIME 133
GUESS USED-FINL CODE 1

-V036 .. 700MB ANALYSIS HEIGHTS/TEMPERATURE 00Z FRI 6 MAY 94

US DEPT OF COMMERCE
NOAA/NWS/NMC WASHINGTON

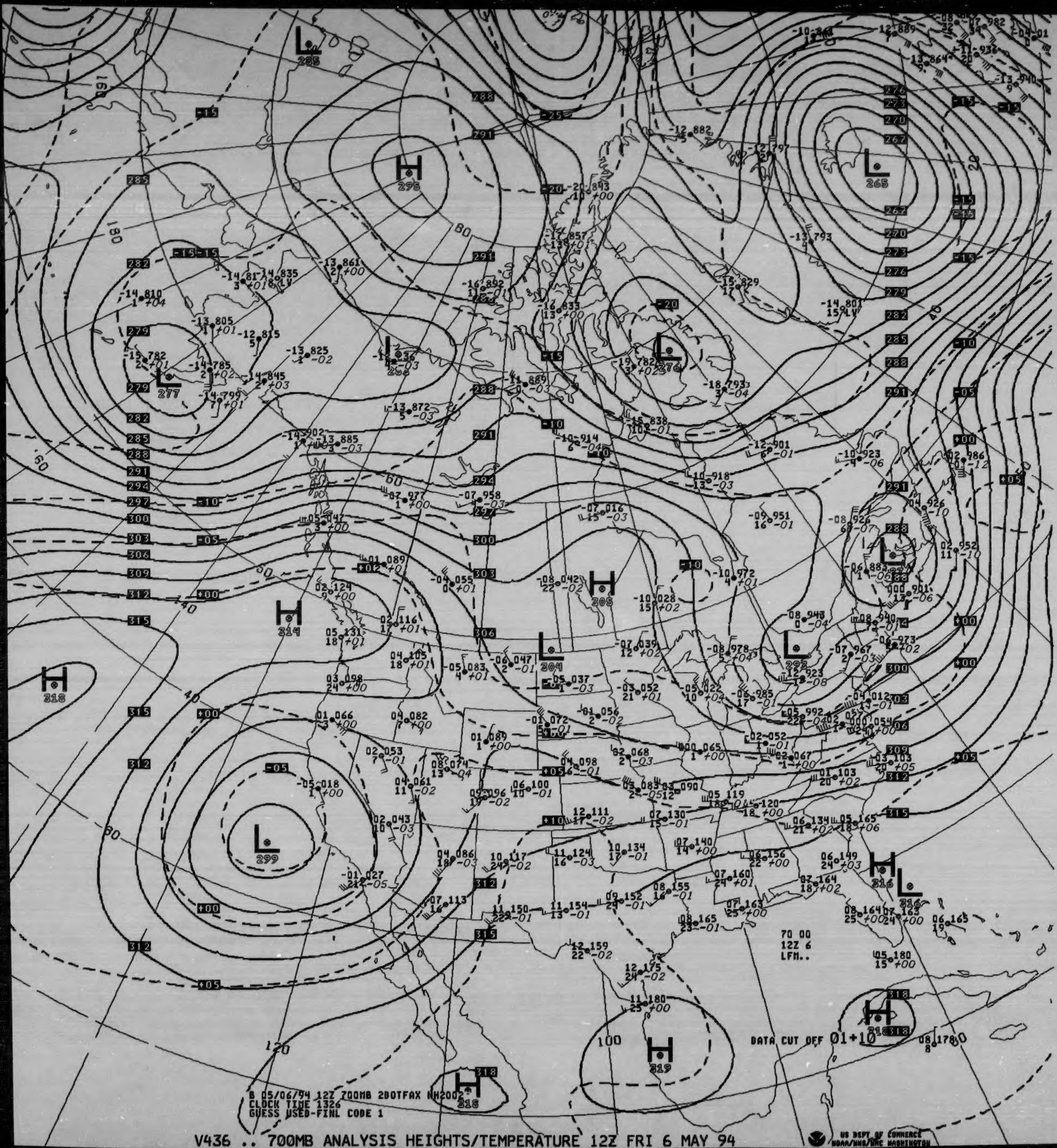
B 05/06/94 12Z 700MB 2DOTFAX NH2002
CLOCK TIME 1326
GUESS USED-FINL CODE 1
DATA CUT OFF 01+10
70 00
12Z 6
LFM..
H 295
H 314
H 318
H 305
H 319
H 318
H 316
L 265
L 277
L 276
L 268
L 285
L 304
L 292
L 299
L 316
160
180
60
80
140
40
120
100

V436 .. 700MB ANALYSIS HEIGHTS/TEMPERATURE 12Z FRI 6 MAY 94

US DEPT OF COMMERCE
NOAA/NWS/NMC WASHINGTON

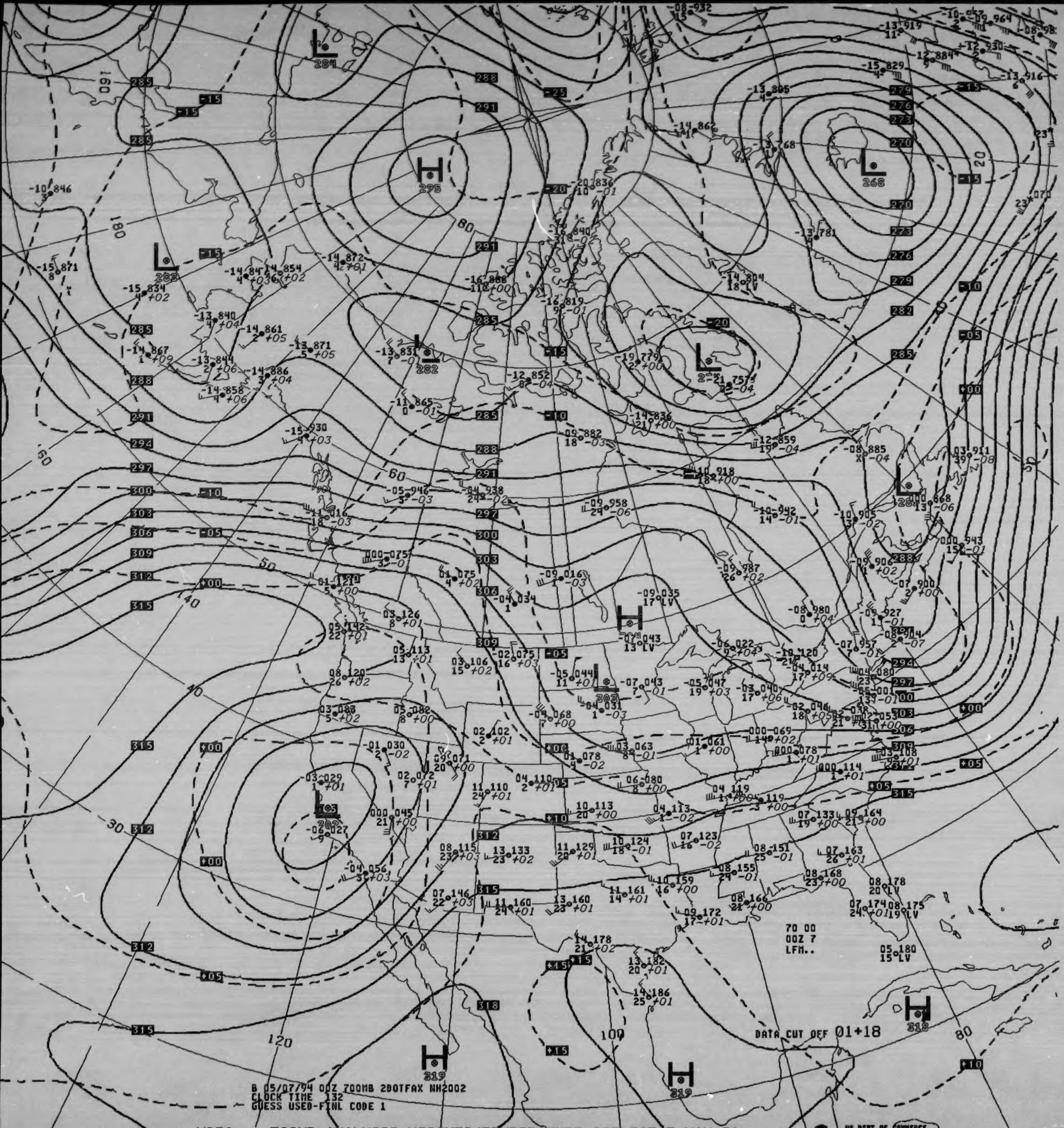
B 05/07/94 00Z 700MB 2DOTFAX NH2002
CLOCK TIME 132
GUESS USED-FINL CODE 1
DATA CUT OFF 01+18
70 00
00Z 7
LFM..
US DEPT OF COMMERCE
NOAA/NWS/NMC WASHINGTON

V036 .. 700MB ANALYSIS HEIGHTS/TEMPERATURE 00Z SAT 7 MAY 94

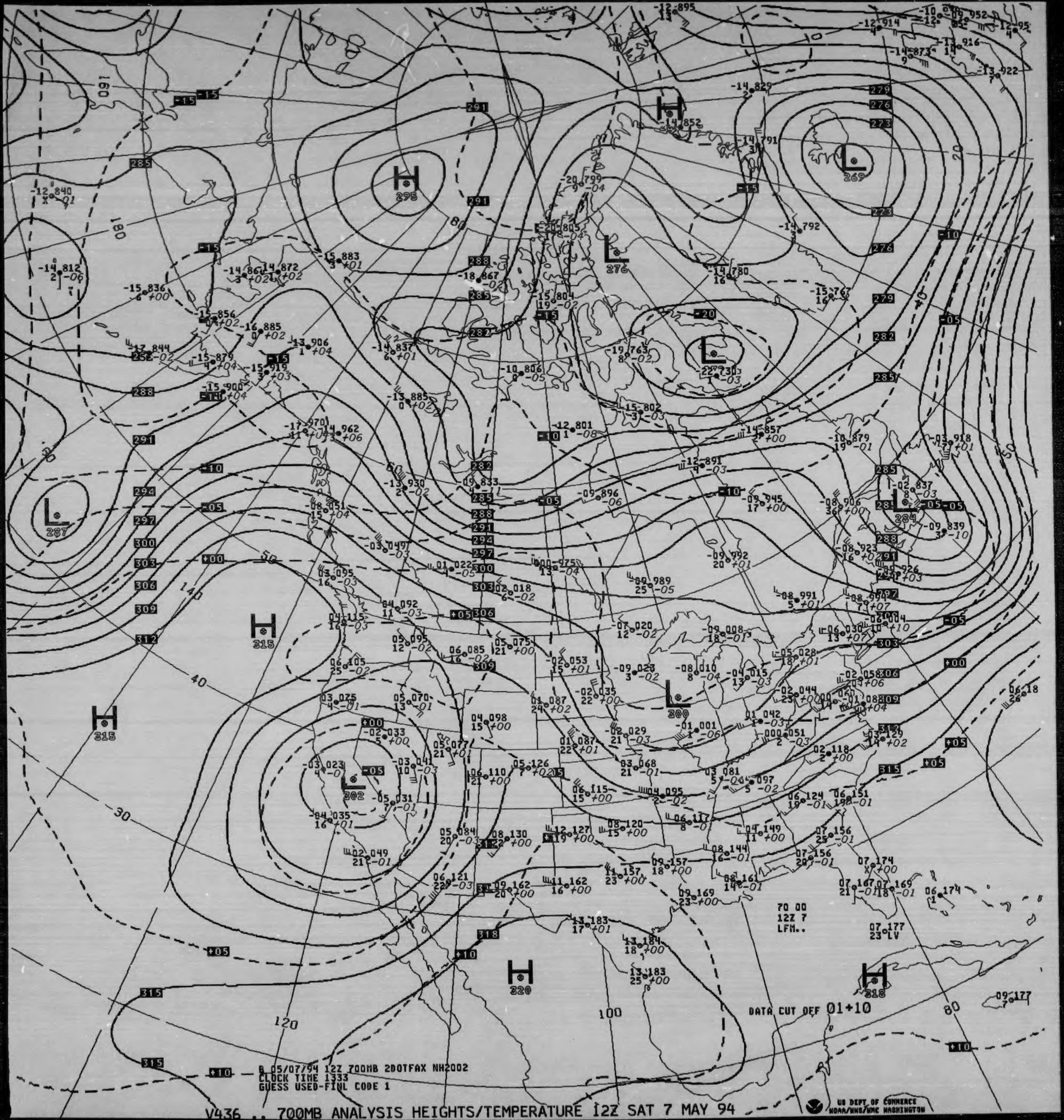
8 05/07/94 12Z 700MB 2DOTFAX NH2002
CLOCK TIME 1333
GUESS USED-FINL CODE 1
DATA CUT OFF 01+10
70 00
12Z 7
LFM..
US DEPT OF COMMERCE
NOAA/NWS/NMC WASHINGTON
H 298
H 315
H 315
H 320
H 318
L 269
L 276
L 230
L 287
L 284
L 300
L 302

V436 .. 700MB ANALYSIS HEIGHTS/TEMPERATURE 12Z SAT 7 MAY 94

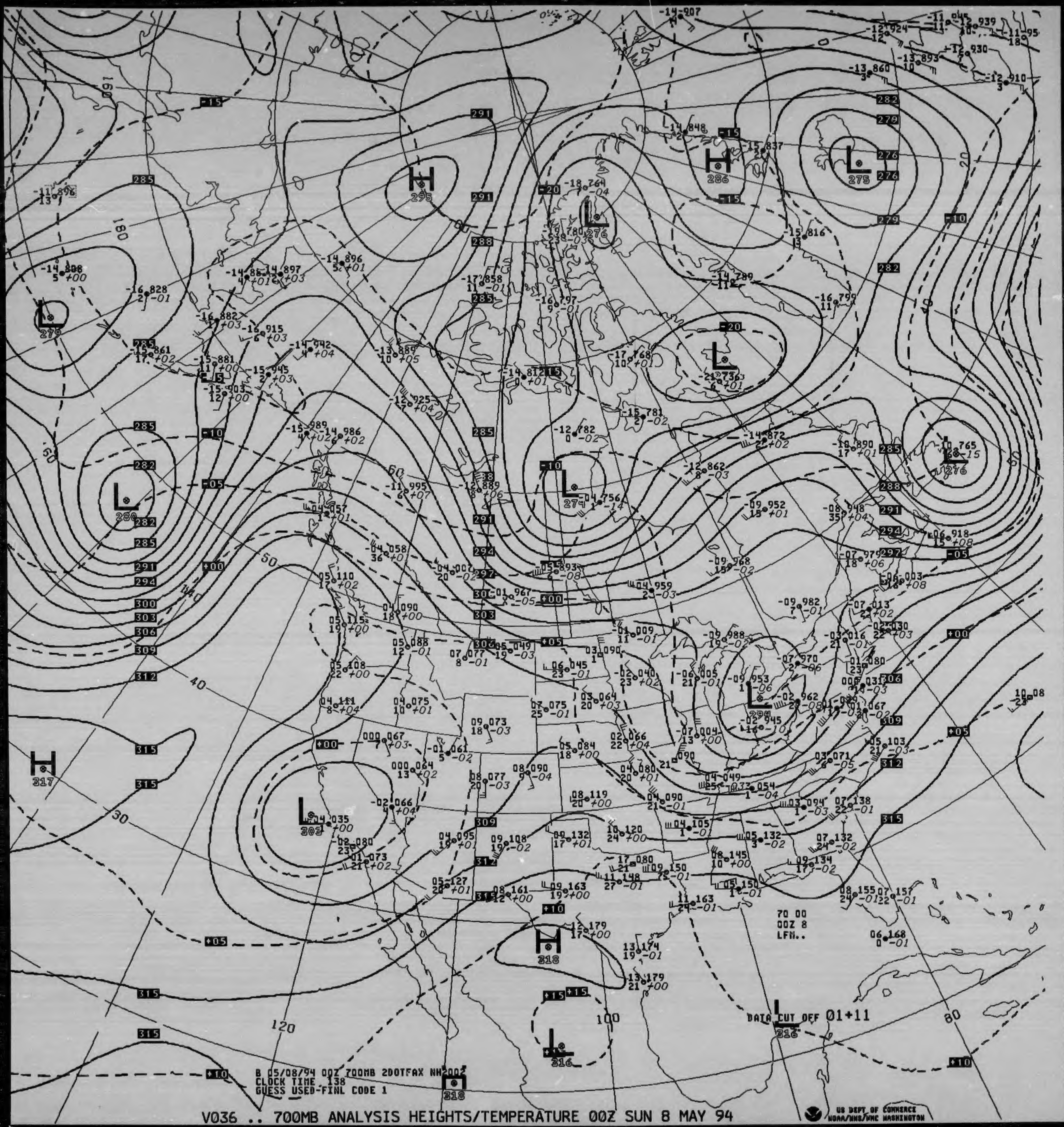
B 05/08/94 00Z 700MB 2DOTFAX NH2002
CLOCK TIME 138
GUESS USED-FINL CODE 1
DATA CUT OFF 01+11
70 00
00Z 8
LFM..
H 295
H 286
H 317
H 318
L 279
L 280
L 276
L 275
L 274
L 276
L 294
L 303
L 316
L 316
160
180
60
50
40
30
120
100
80
US DEPT OF COMMERCE
NOAA/NWS/NMC WASHINGTON

V036 .. 700MB ANALYSIS HEIGHTS/TEMPERATURE 00Z SUN 8 MAY 94

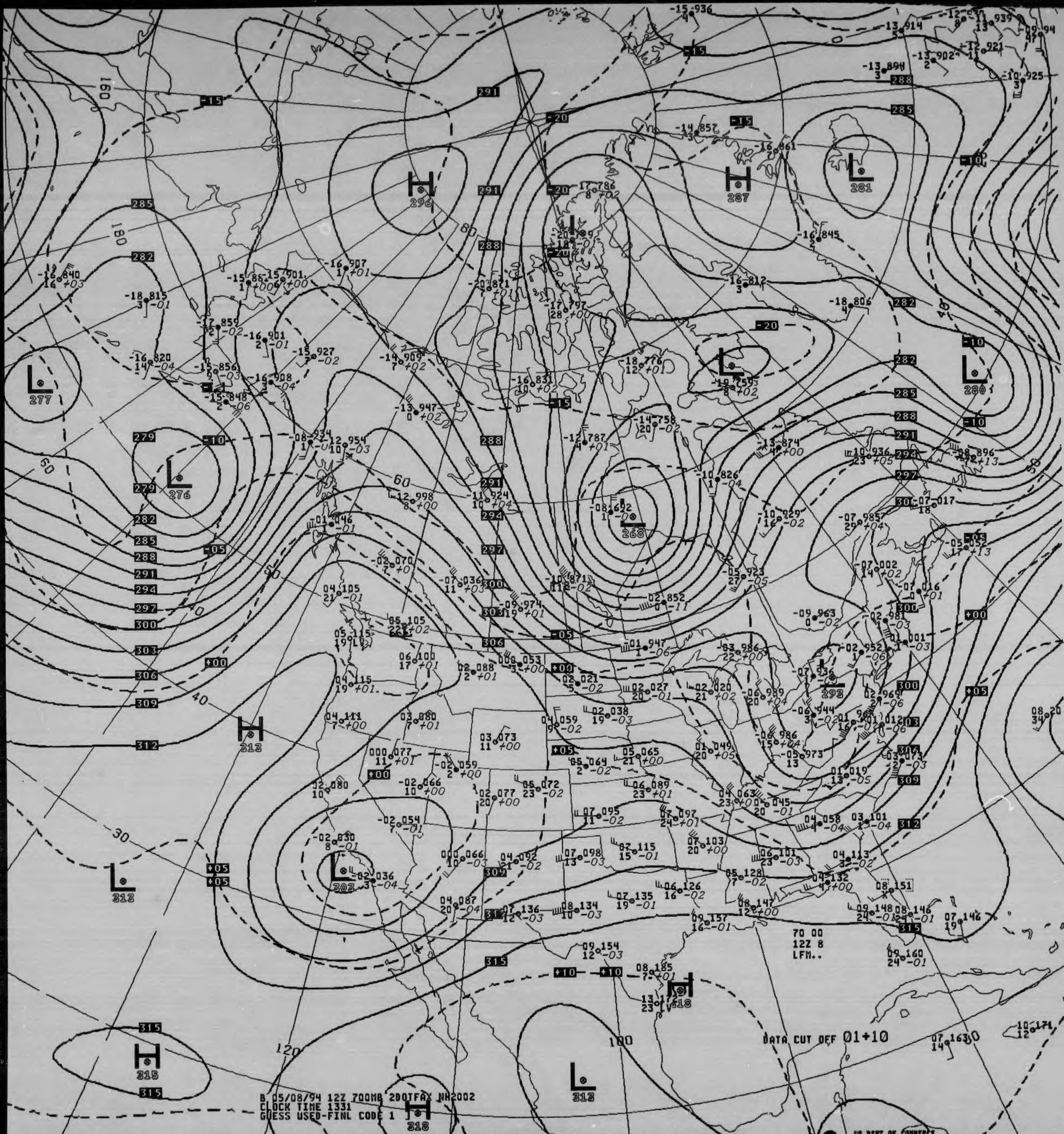
H 296
H 287
L 281
L 277
L 276
L 280
L 268
H 313
L 313
L 303
H 315
H 318
L 313
L 292
B 05/08/94 12Z 700MB 200TFAX NH2002
CLOCK TIME 1331
GUESS USED-FINL CODE 1
DATA CUT OFF 01+10
70 00
12Z 8
LFM..
US DEPT OF COMMERCE
NOAA/NWS/NMC WASHINGTON

V436 .. 700MB ANALYSIS HEIGHTS/TEMPERATURE 12Z SUN 8 MAY 94

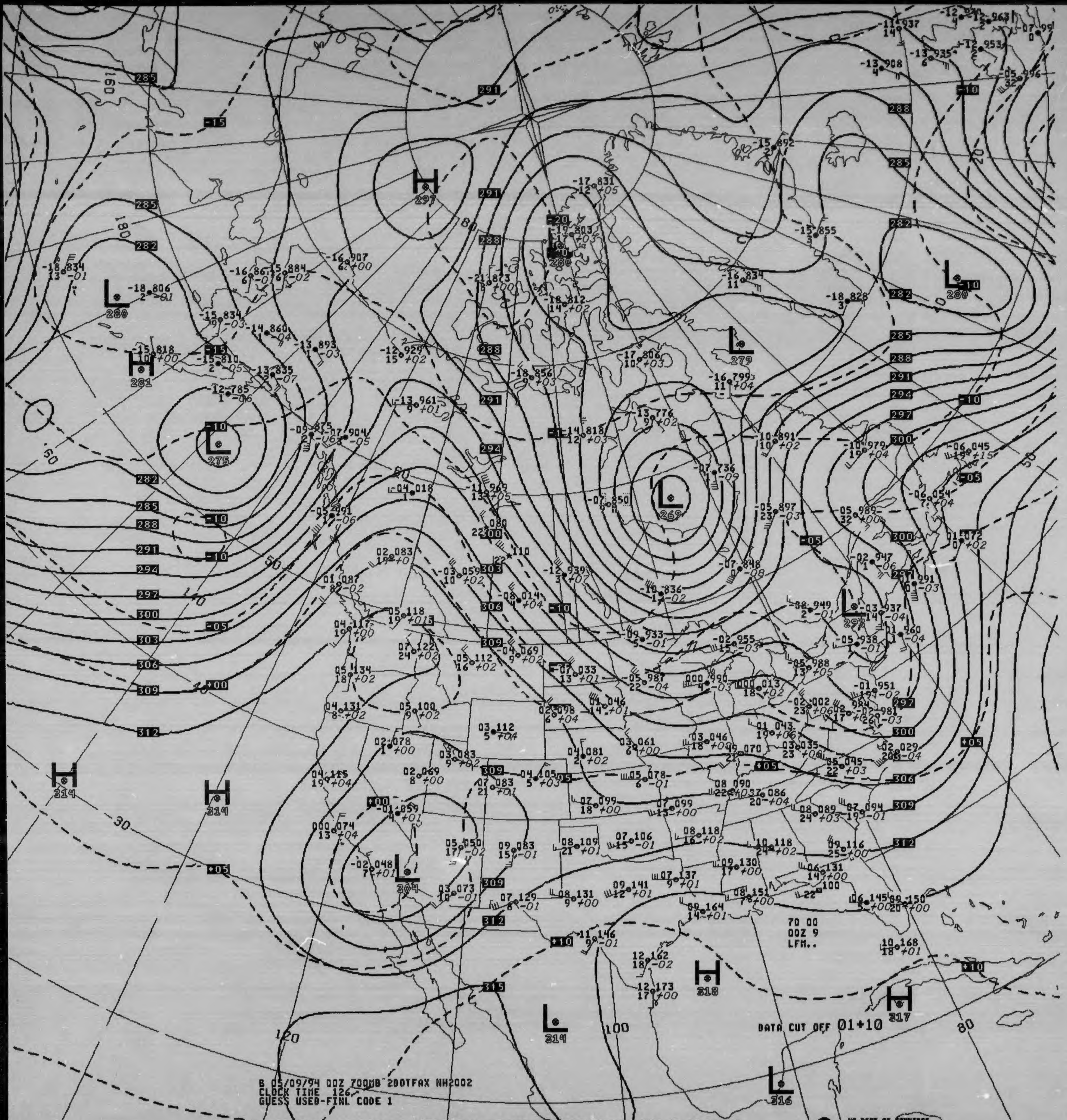
H 297
L 280
H 281
L 275
L 280
L 279
L 269
L 292
L 304
H 314
H 314
H 318
L 314
H 317
L 316
70 00
00Z 9
LFM..
DATA CUT OFF 01+10
B 05/09/94 00Z 700MB 2DOTFAX NH2002
CLOCK TIME 126
GUESS USED-FINL CODE 1

V036 .. 700MB ANALYSIS HEIGHTS/TEMPERATURE 00Z MON 9 MAY 94

US DEPT OF COMMERCE
NOAA/NWS/NMC WASHINGTON

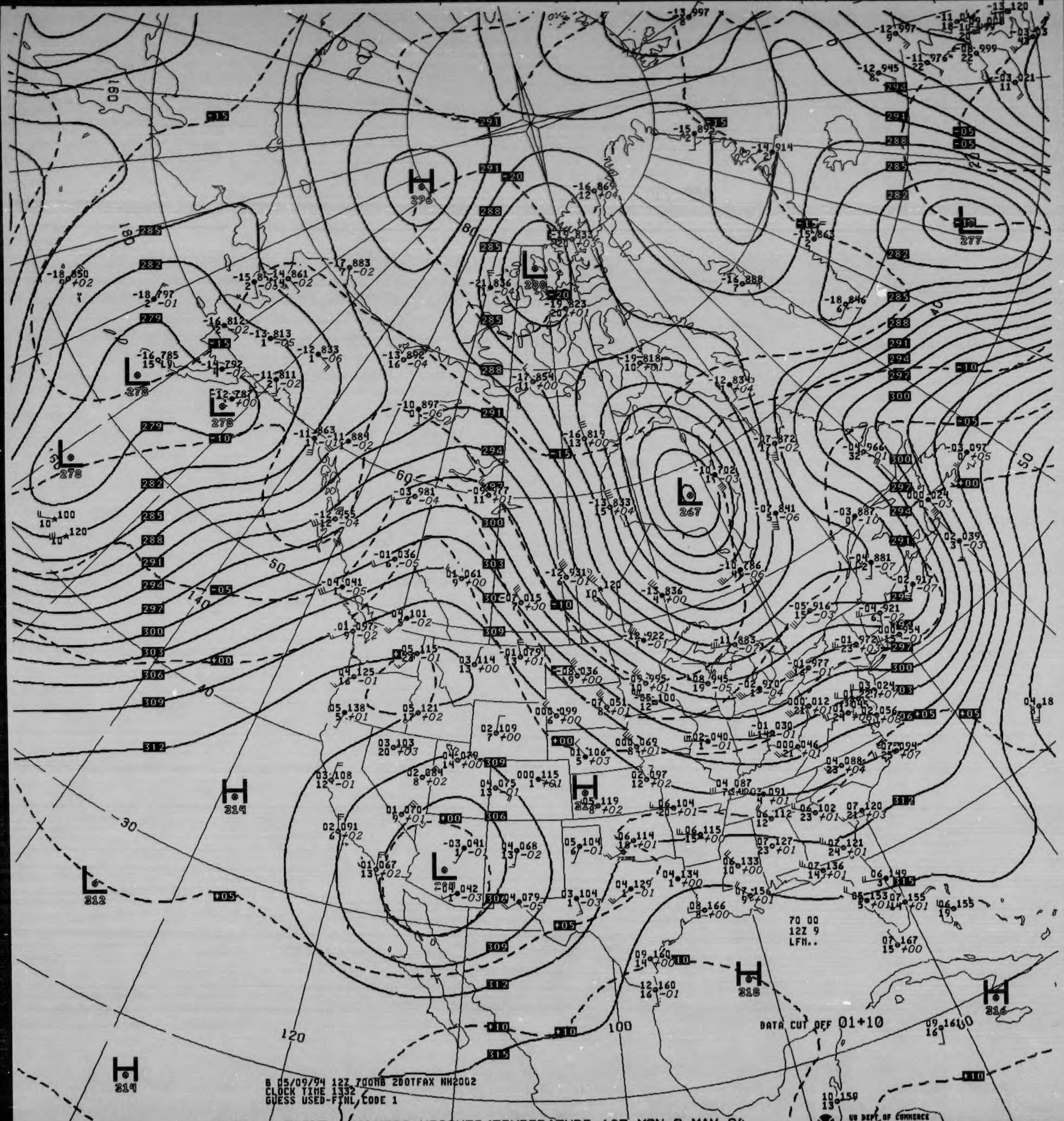
H 296
L 280
L 277
L 278
L 278
L 278
L 267
H 314
L 312
L 284
H 318
H 316
H 314
70 00
12Z 9
LFM..
DATA CUT OFF 01+10

B 05/09/94 12Z 700MB 2DOTFAX NH2002
CLOCK TIME 1332
GUESS USED-FINL CODE 1

V436 .. 700MB ANALYSIS HEIGHTS/TEMPERATURE 12Z MON 9 MAY 94

US DEPT OF COMMERCE
NOAA/NWS/NMC WASHINGTON

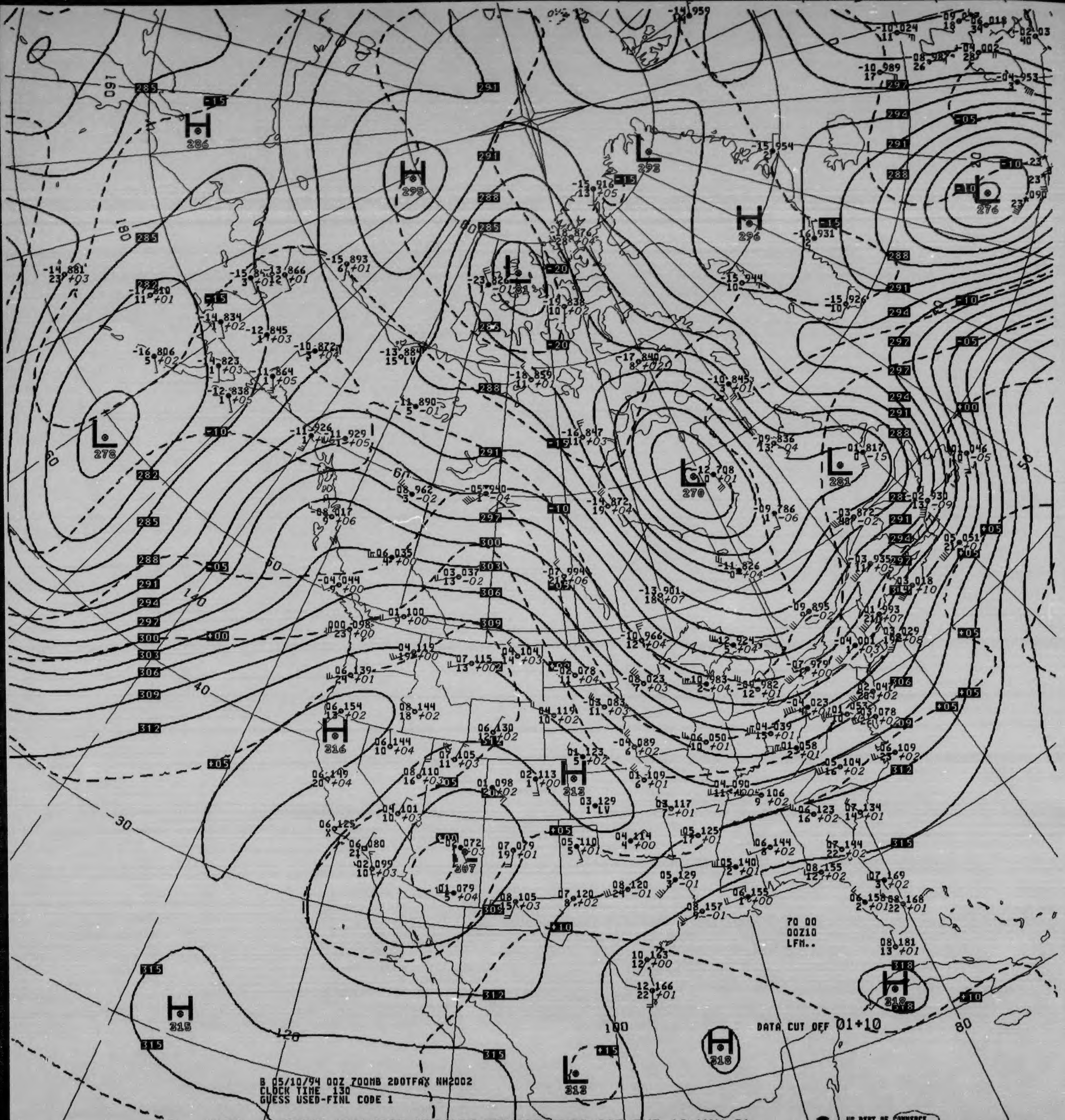
H 286
H 295
L 293
H 296
L 276
L 278
L 281
L 270
H 316
H 313
L 307
H 315
L 313
H 318
H 318
DATA CUT OFF 01+10
70 00
00Z10
LFM..
B 05/10/94 00Z 700MB 2DOTFAX NH2002
CLOCK TIME 130
GUESS USED-FINL CODE 1
UC DEPT OF COMMERCE
NOAA/NWS/NMC WASHINGTON

V036 .. 700MB ANALYSIS HEIGHTS/TEMPERATURE 00Z TUE 10 MAY 94

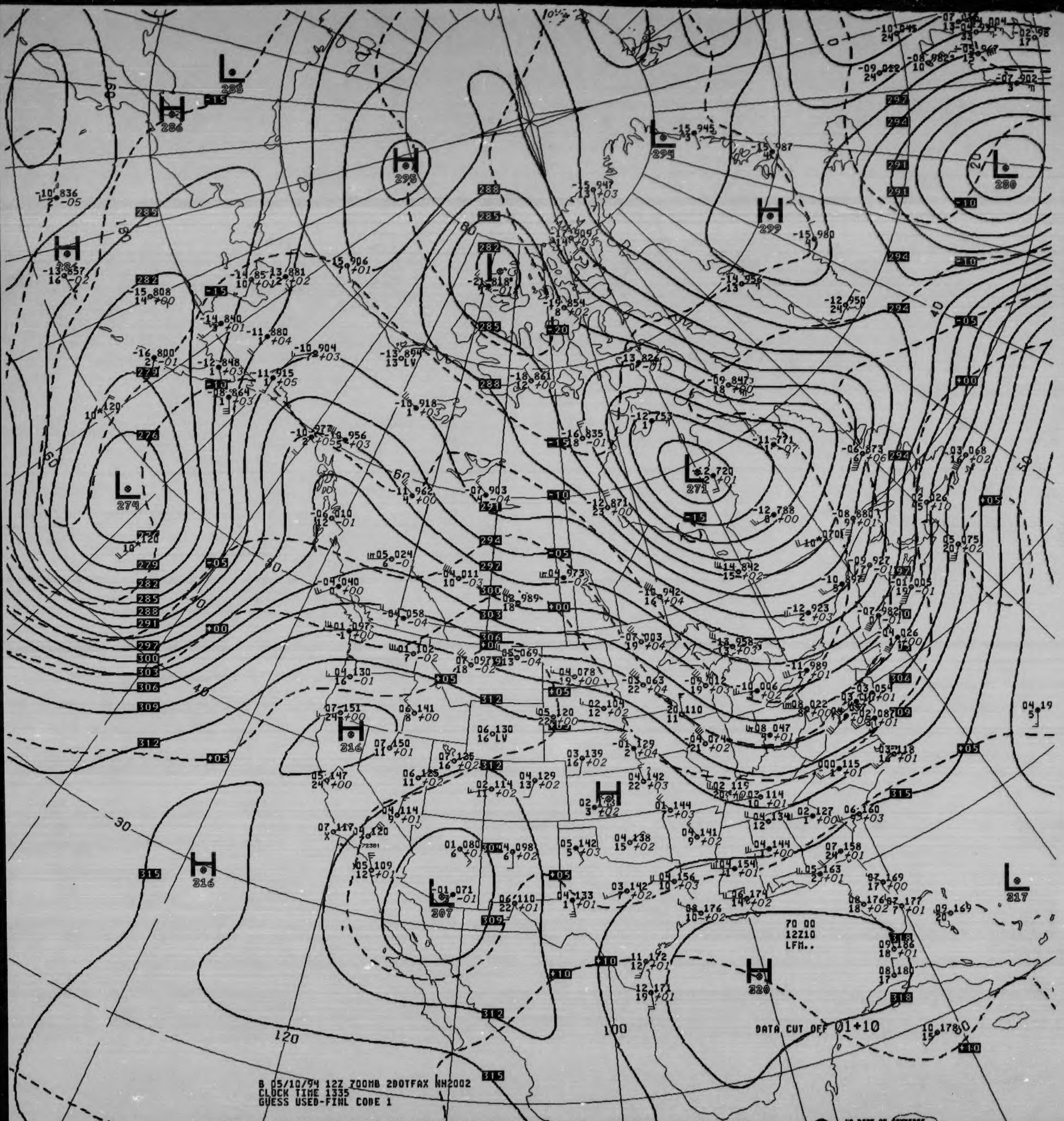
70 00
12Z10
LFM..
DATA CUT OFF 01+10
L 285
H 286
H 295
L 282
L 295
H 299
L 280
H 304
L 274
L 271
H 316
H 316
L 207
H 220
L 317
120
100
30

B 05/10/94 12Z 700MB 2DOTFAX NH2002
CLOCK TIME 1335
GUESS USED-FINL CODE 1

V436 .. 700MB ANALYSIS HEIGHTS/TEMPERATURE 12Z TUE 10 MAY 94

US DEPT OF COMMERCE
NOAA/NWS/NMC WASHINGTON

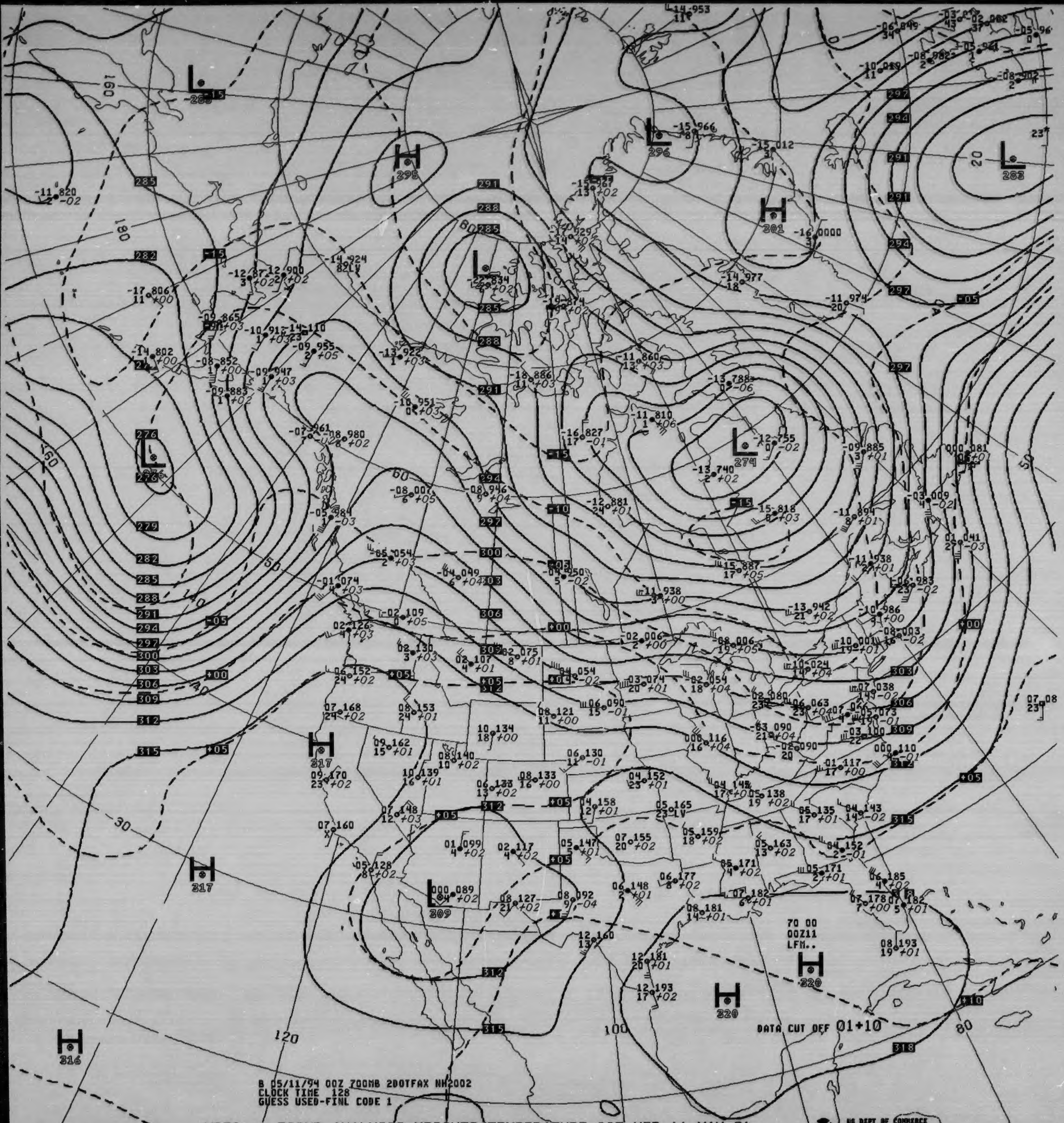
70 00
00Z11
LFM..
DATA CUT OFF 01+10
B 05/11/94 00Z 700MB 200TFAX NH2002
CLOCK TIME 128
GUESS USED-FINL CODE 1
US DEPT OF COMMERCE
NOAA/NWS/NMC WASHINGTON

V036 .. 700MB ANALYSIS HEIGHTS/TEMPERATURE 00Z WED 11 MAY 94

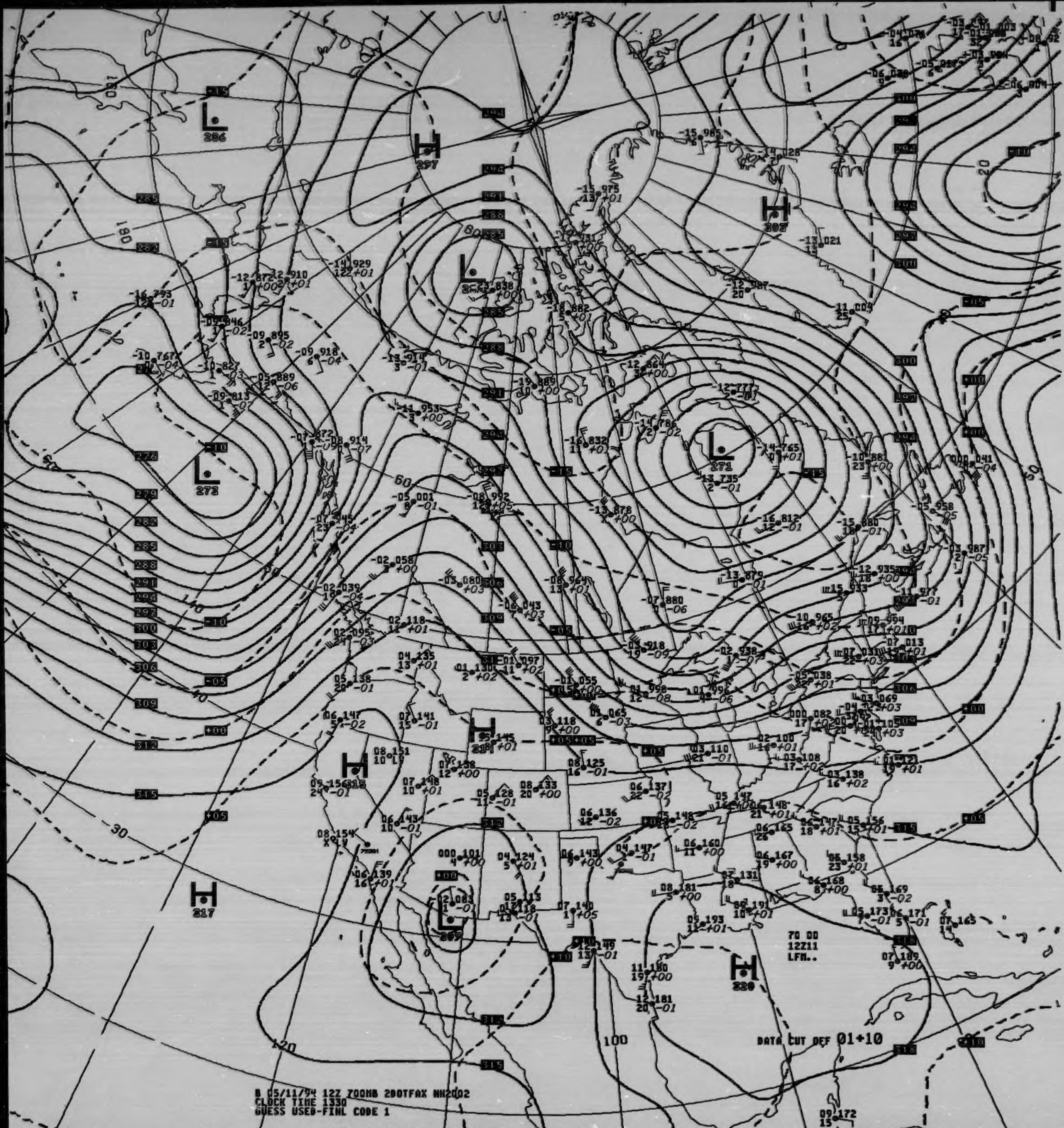
L 286
H 297
L 273
L 271
H 303
H 318
H 317
L 309
H 320
70 00
12Z11
LFM..
DATA CUT OFF 01+10
B 05/11/94 12Z 700MB 280TFAX NH2002
CLOCK TIME 1330
GUESS USED-FINL CODE 1

V436 .. 700MB ANALYSIS HEIGHTS/TEMPERATURE 12Z WED 11 MAY 94

US DEPT OF COMMERCE
NOAA/NWS/NMC WASHINGTON

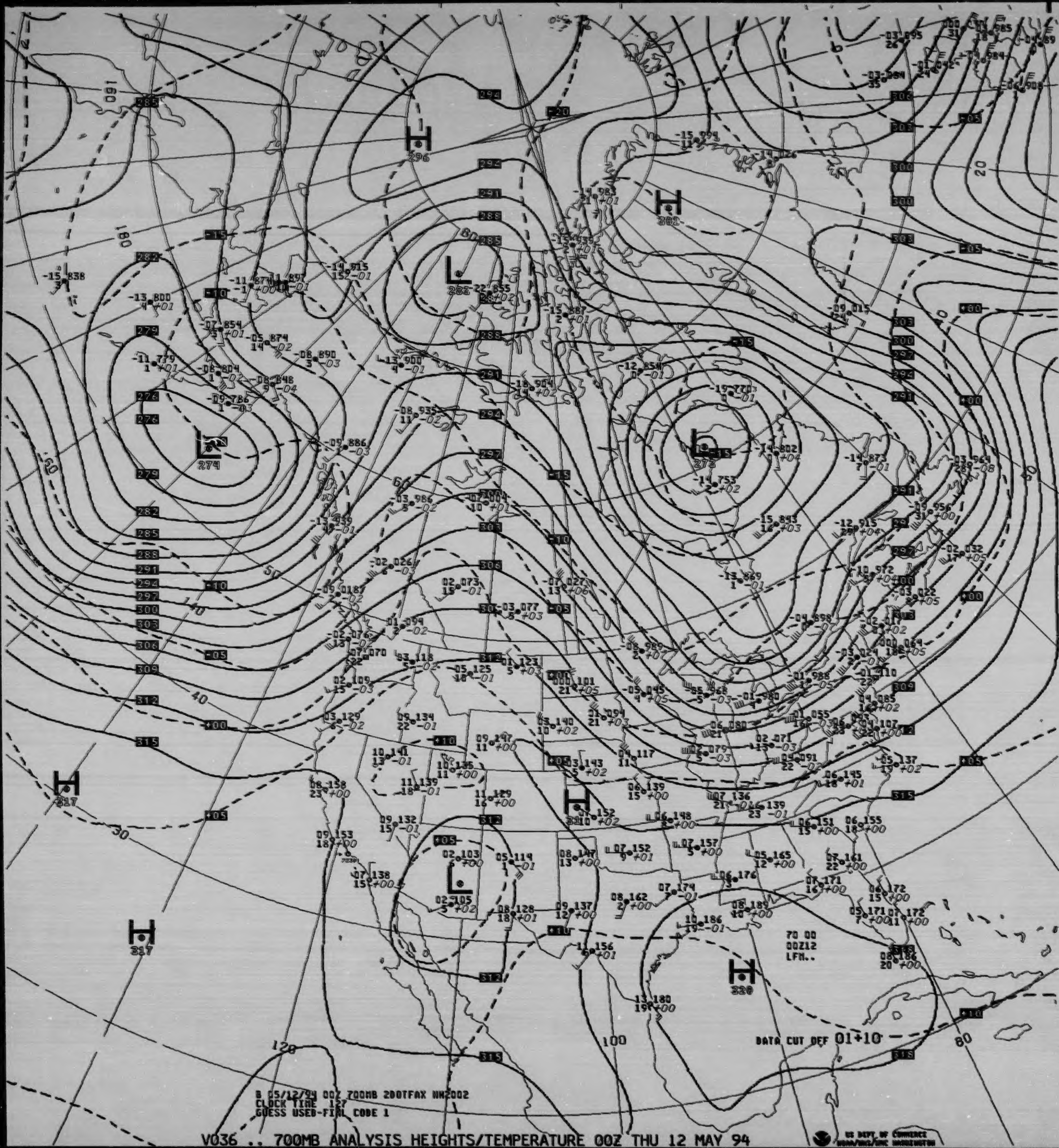
H
296
H
302
L
282
L
274
L
273
H
317
H
317
H
311
L
H
320
70 00
00Z12
LFM..
DATA CUT OFF 01+10
180
160
140
120
100
80
60
50
40
30
20

B 05/12/94 00Z 700MB 2DOTFAX NN2002
CLOCK TIME 127
GUESS USED-FINAL CODE 1

V036 .. 700MB ANALYSIS HEIGHTS/TEMPERATURE 00Z THU 12 MAY 94

US DEPT OF COMMERCE
NOAA/NWS/NMC WASHINGTON

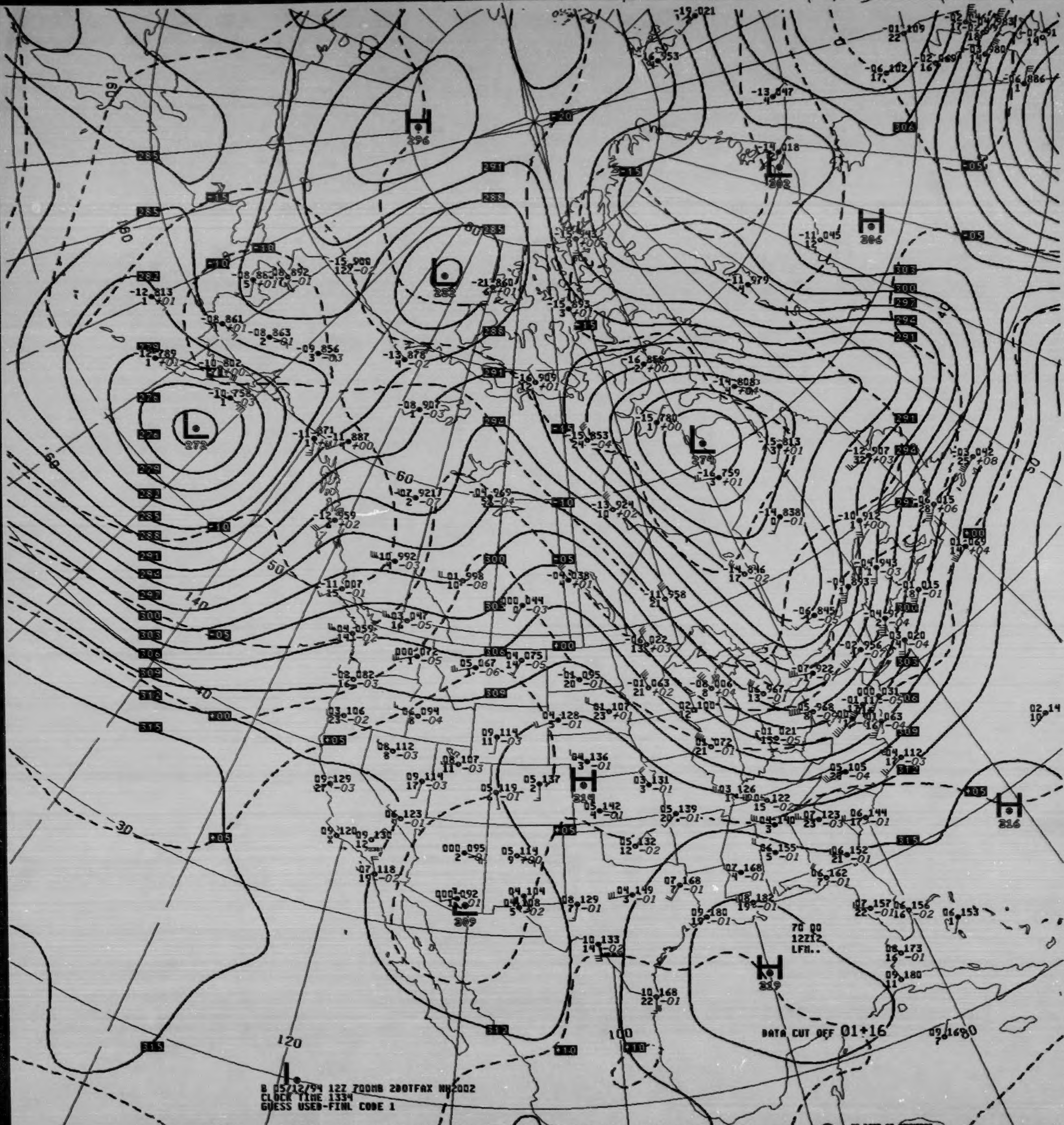
H 296
H 306
H 319
H 316
H 309
H 319
L 282
L 272
L 279
L 282
DATA CUT OFF 01+16
70 00
12Z12
LFM..
120
100
140
160
180
60
50
40
30
US DEPT OF COMMERCE
NOAA/NWS/NMC WASHINGTON

B 05/12/94 12Z 700MB 280TFAX NH2002
CLOCK TIME 1334
GUESS USED-FINL CODE 1

V436 .. 700MB ANALYSIS HEIGHTS/TEMPERATURE 12Z THU 12 MAY 94

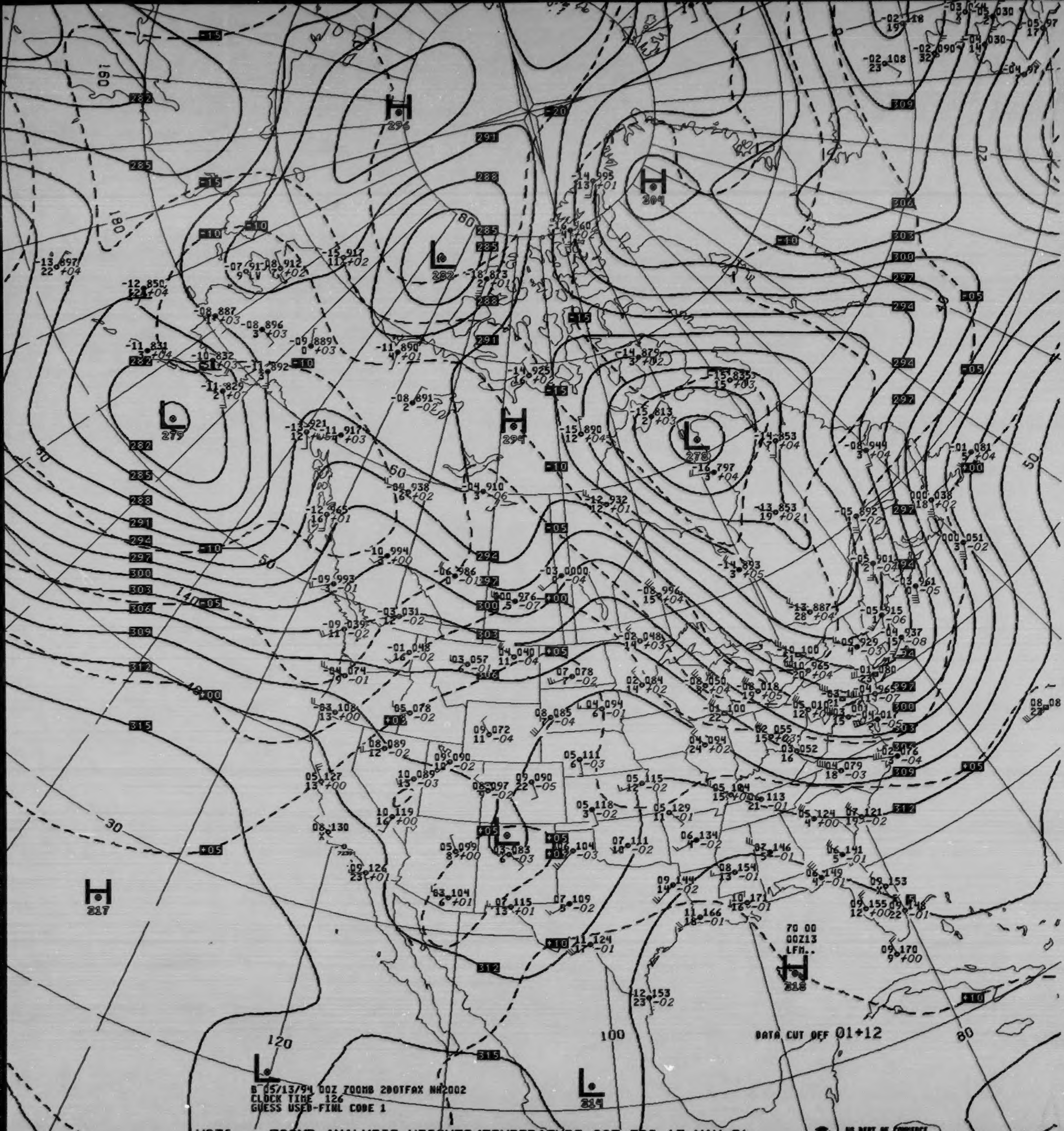
H 296
H 304
L 282
L 279
H 294
L 278
H 317
H 316
L 314
L
B 05/13/94 00Z 700MB 200TFAX NH2002
CLOCK TIME 126
GUESS USED-FINL CODE 1
70 00
00Z13
LFM..
DATA CUT OFF 01+12
282
285
288
291
294
297
300
303
306
309
312
315
-20
-15
-10
-05
+00
+05
+10
160
180
140
120
100
80
60
50
40
30
20
10

V036 .. 700MB ANALYSIS HEIGHTS/TEMPERATURE 00Z FRI 13 MAY 94

US DEPT OF COMMERCE
NOAA/NWS/NMC WASHINGTON

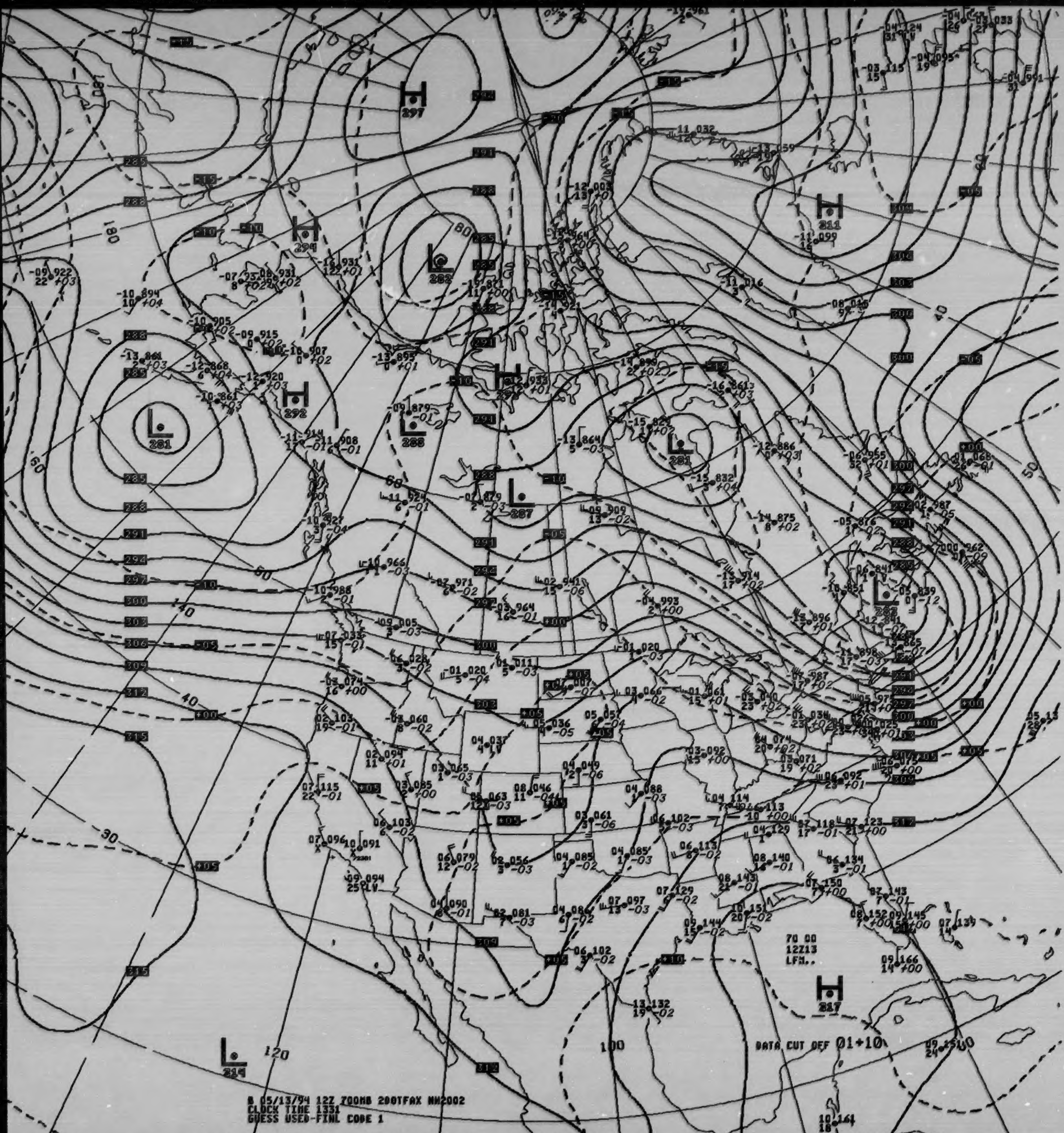
8 05/13/94 12Z 700MB 200TFAX NH2002
CLOCK TIME 1331
GUESS USED-FINL CODE 1
DATA CUT OFF 01+10
70 00
12Z13
LFM..
H 297
H 294
H 292
H 279
H 311
H 317
L 282
L 281
L 288
L 287
L 281
L 282
L 314
US DEPT OF COMMERCE
NOAA/NWS/NMC WASHINGTON

V436 .. 700MB ANALYSIS HEIGHTS/TEMPERATURE 12Z FRI 13 MAY 94

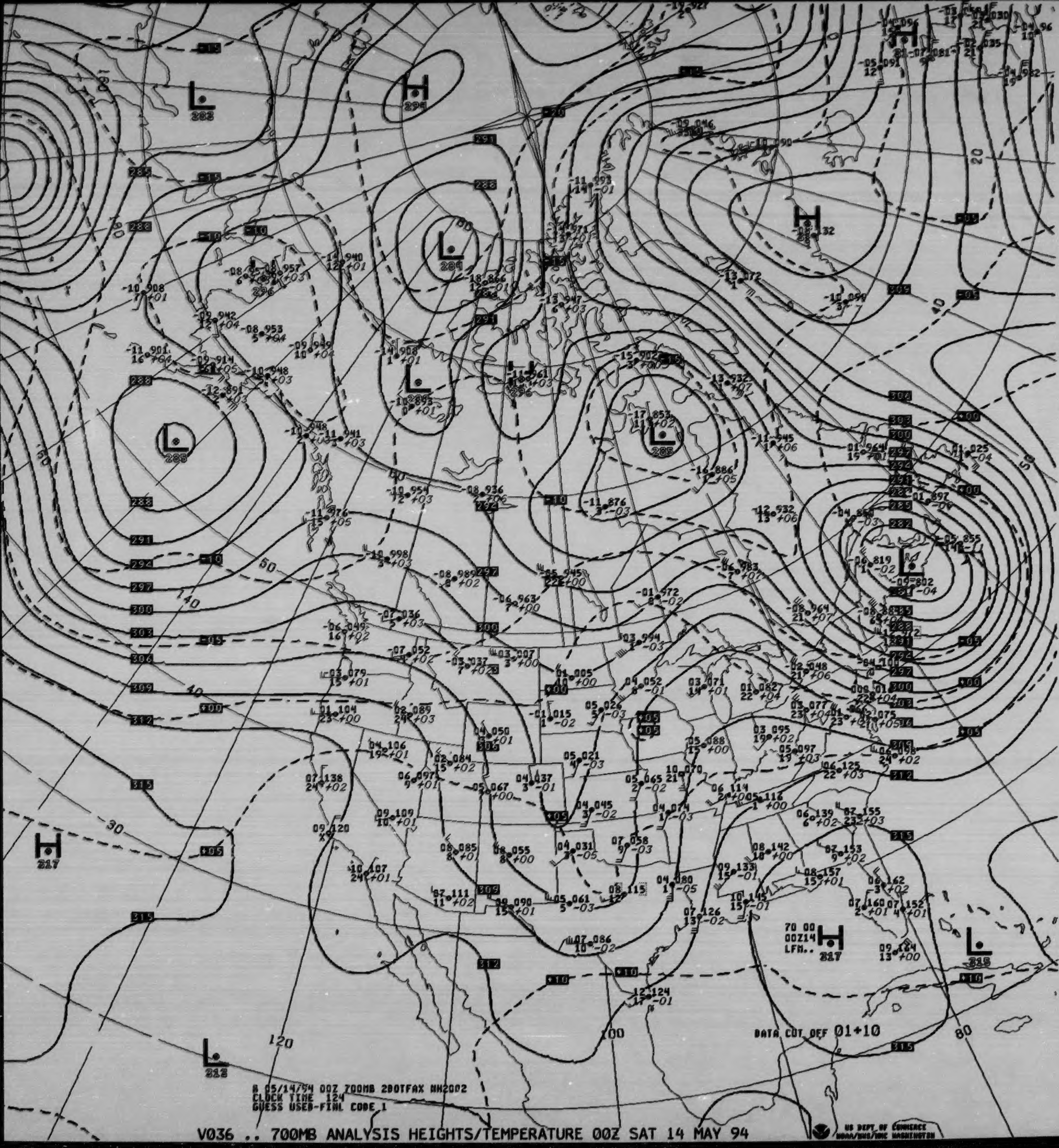

8 05/14/94 00Z 700MB 280TFAX NH2002
CLOCK TIME 124
GUESS USED-FINAL CODE 1
DATA CUT OFF 01+10
70 00
00Z14
LFM..
US DEPT OF COMMERCE
NOAA/NWS/NMC WASHINGTON
H
L
120
100
80
140
160
50
40
30
20

V036 .. 700MB ANALYSIS HEIGHTS/TEMPERATURE 00Z SAT 14 MAY 94


DATA CUT OFF 01+10
70 00
12Z14
LFM..
120
100
80
160
140
60
50
40
30
20

B 05/14/94 12Z 700MB 2DOTFAX NH2002
CLOCK TIME 1334
GUESS USED-FINL CODE 1

V436 .. 700MB ANALYSIS HEIGHTS/TEMPERATURE 12Z SAT 14 MAY 94

US DEPT OF COMMERCE
NOAA/NWS/NMC WASHINGTON

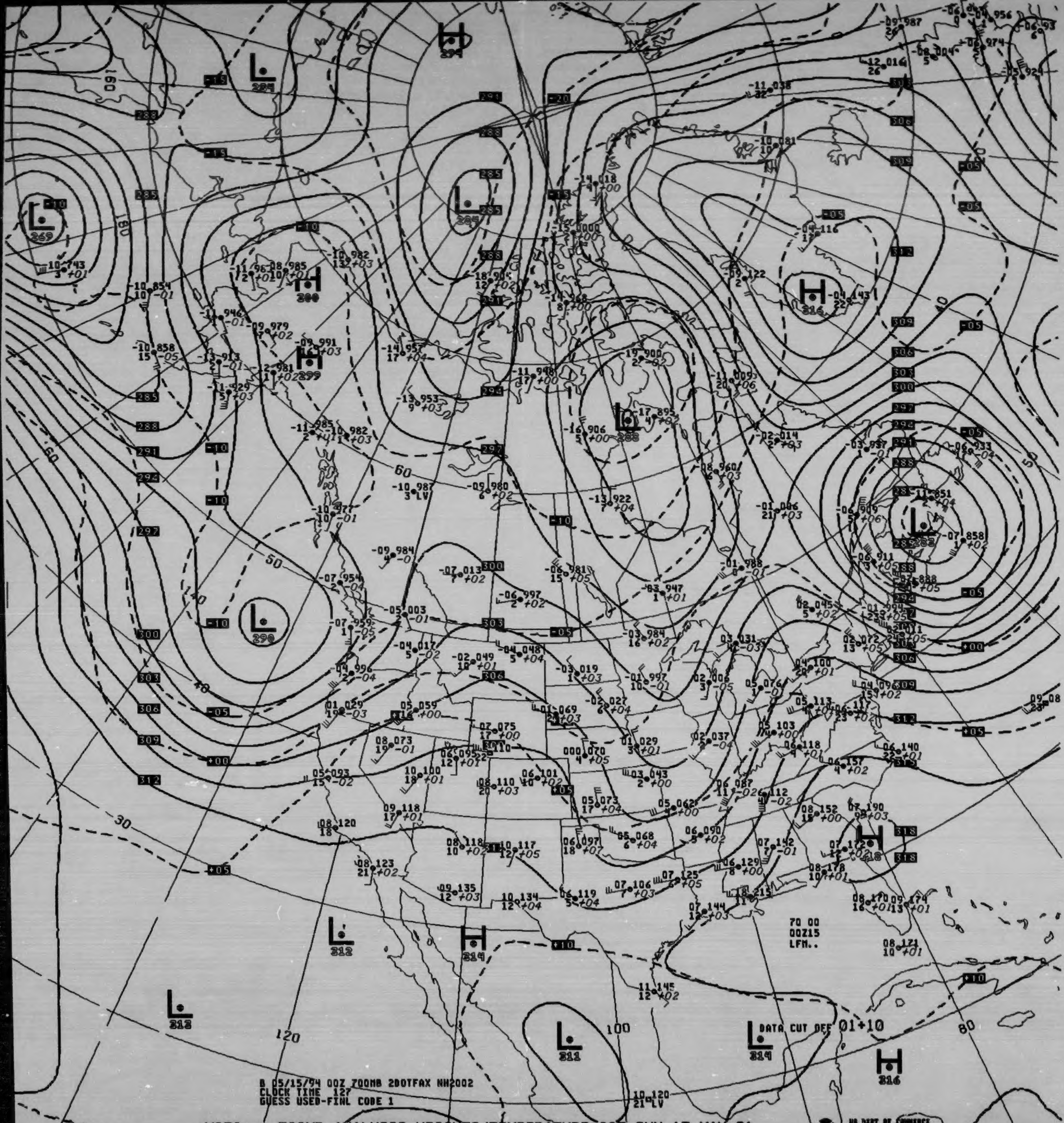
B 05/15/94 00Z 700MB 2DOTFAX NH2002
CLOCK TIME 127
GUESS USED-FINL CODE 1
70 00
00Z15
LFM..
DATA CUT OFF 01+10

V036 .. 700MB ANALYSIS HEIGHTS/TEMPERATURE 00Z SUN 15 MAY 94

US DEPT OF COMMERCE
NOAA/NWS/NMC WASHINGTON

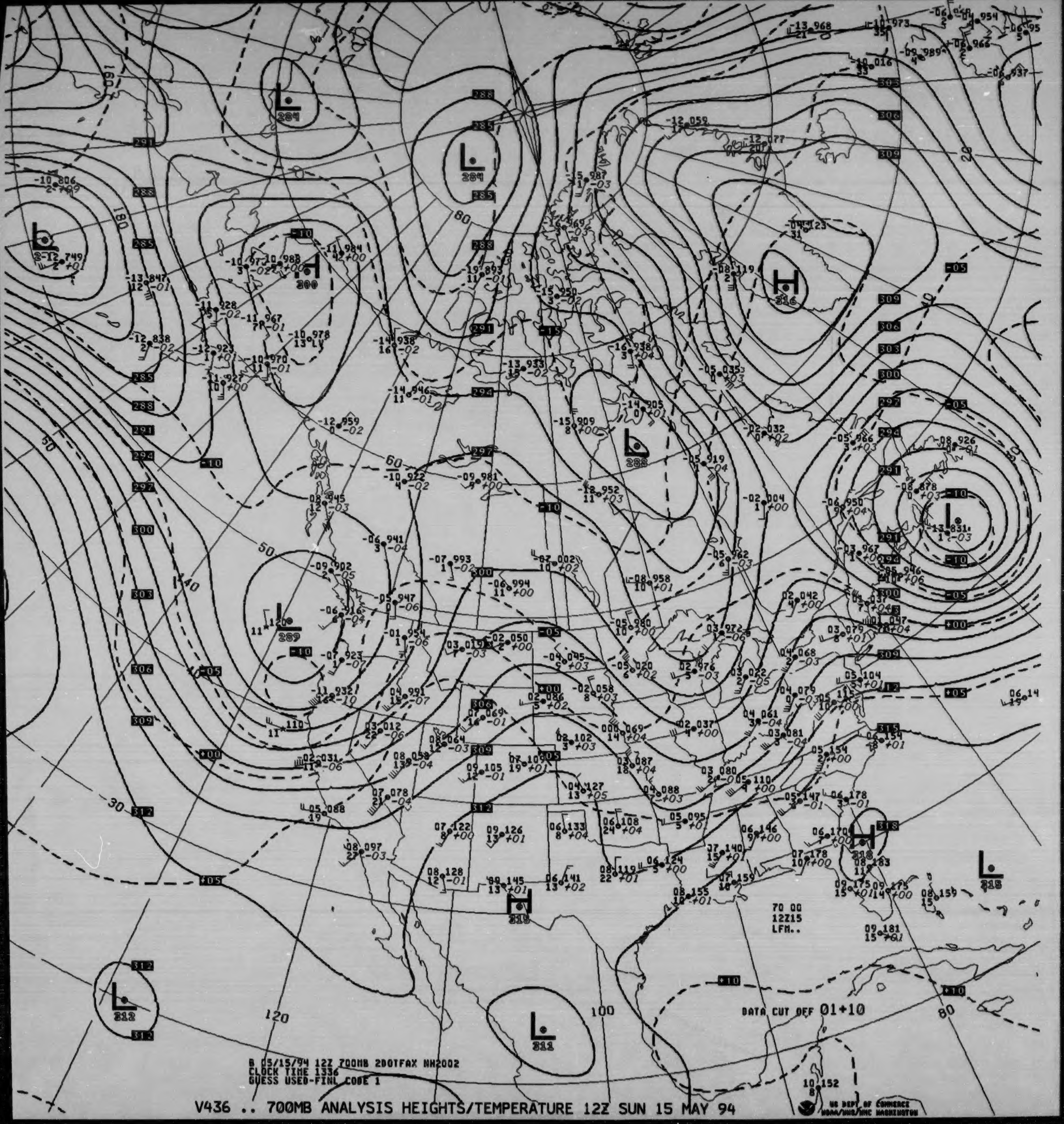

L 284
L 284
L 288
L 289
L 312
L 311
L 318
H 300
H 316
H 318
H 318
180
160
140
120
100
80
80
60
50
50
40
40
30
20
70 00
12Z15
LFM..
DATA CUT OFF 01+10
US DEPT OF COMMERCE
NOAA/NWS/NMC WASHINGTON

B 05/15/94 12Z 700MB 2DOTFAX NH2002
CLOCK TIME 1336
GUESS USED-FINL CODE 1

V436 .. 700MB ANALYSIS HEIGHTS/TEMPERATURE 12Z SUN 15 MAY 94

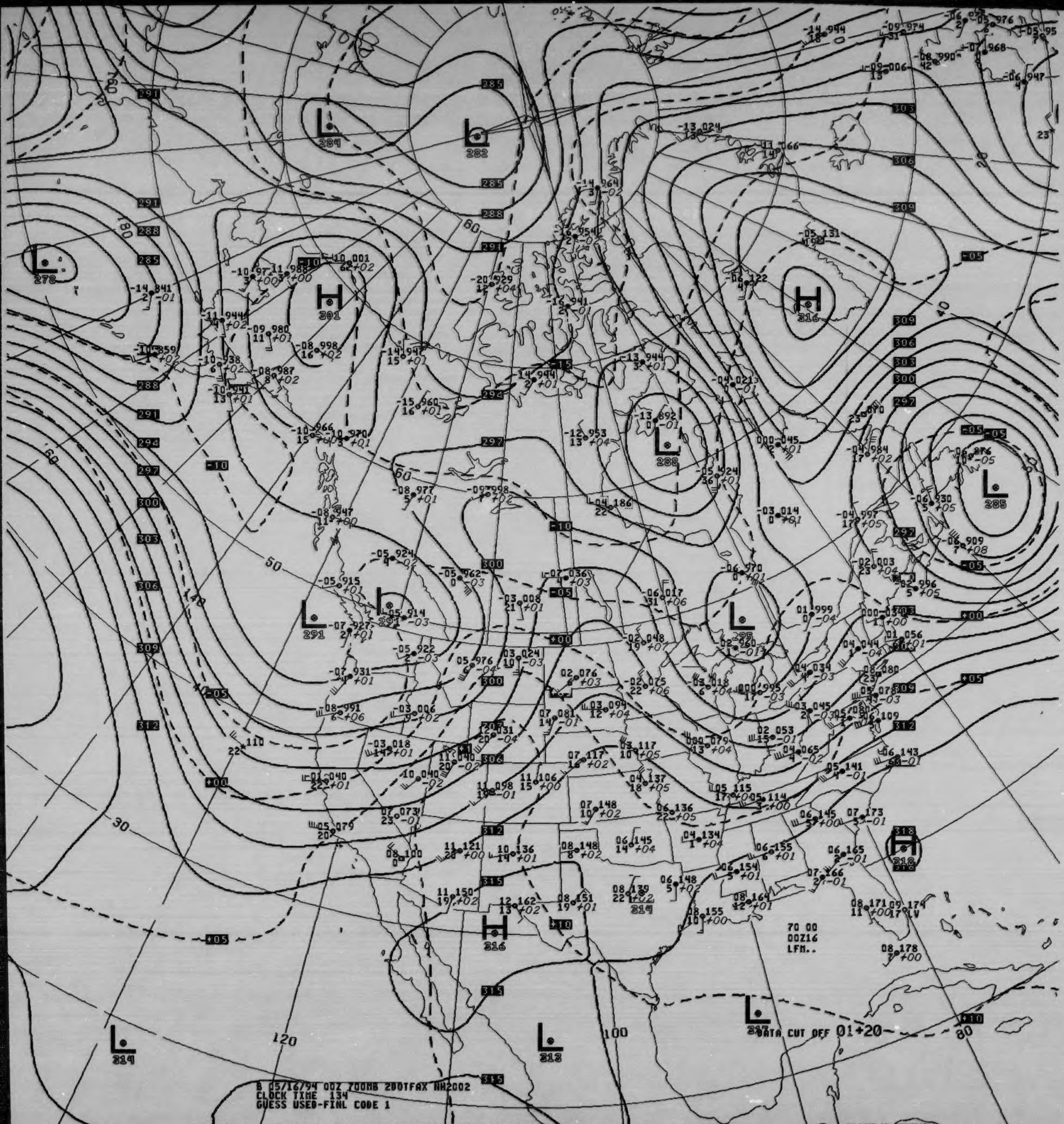
L 284
L 282
L 278
H 301
H 316
L 288
L 285
L 291
L 291
L 295
H 318
H 316
L 319
L 313
L 317
B 05/16/94 00Z 700MB 200TFAX NH2002
CLOCK TIME 134
GUESS USED-FINL CODE 1
70 00
00Z16
LFM..
DATA CUT OFF 01+20
US DEPT OF COMMERCE
NOAA/NWS/NMC WASHINGTON

V036 .. 700MB ANALYSIS HEIGHTS/TEMPERATURE 00Z MON 16 MAY 94

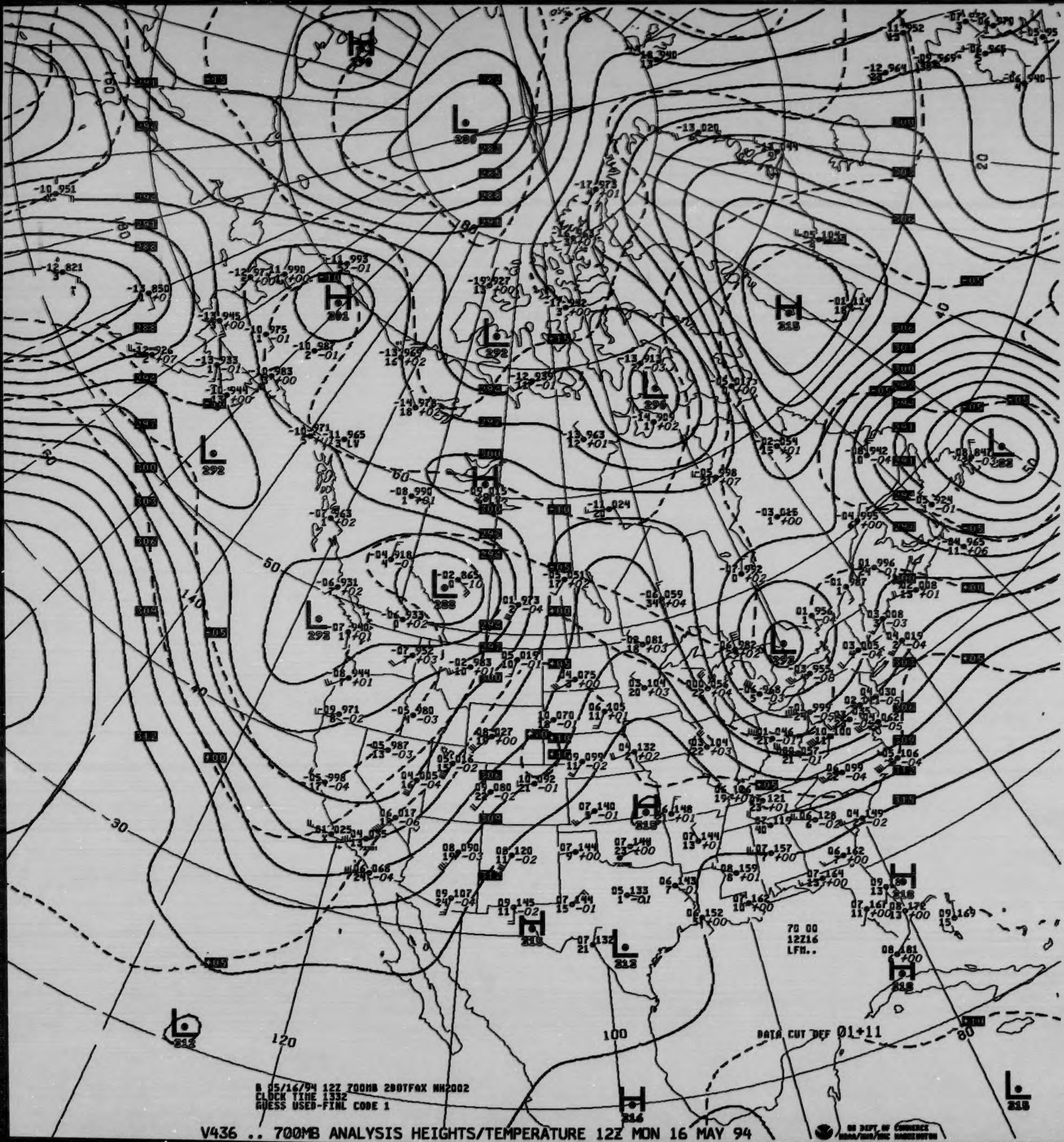
DATA CUT OFF 01+11
70 00
12Z16
LFM..
B 05/16/94 12Z 700MB 280TFAX NH2002
CLOCK TIME 1332
GUESS USED-FINL CODE 1
120
100
80
30
40
50
60
140
160
180
20

V436 .. 700MB ANALYSIS HEIGHTS/TEMPERATURE 12Z MON 16 MAY 94

US DEPT OF COMMERCE
NOAA/NWS/NMC WASHINGTON

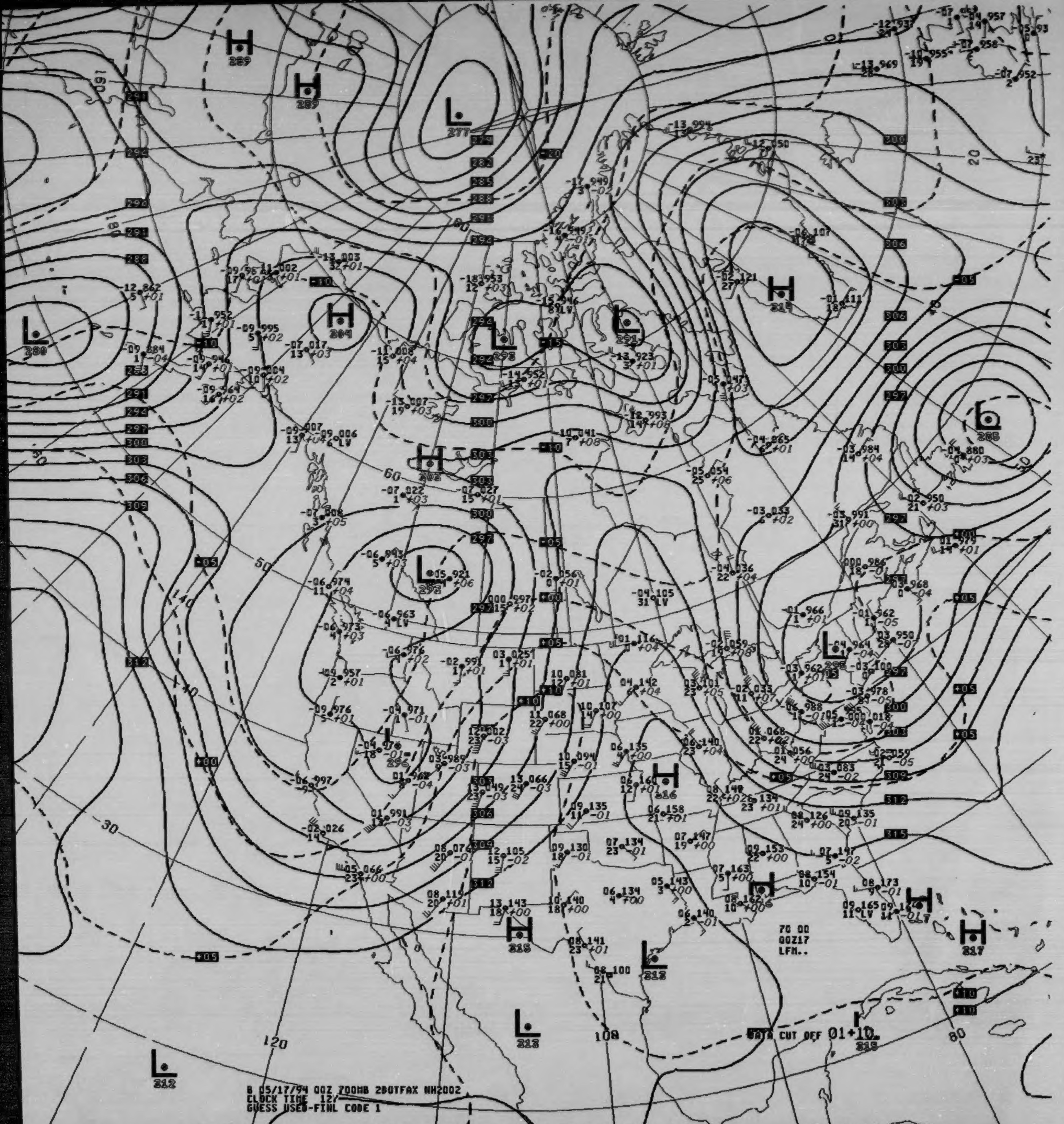
H 289
H 289
L 277
L 280
H 304
L 298
L 291
H 314
L 285
H 302
L 293
L 296
L 296
H 316
H 316
H 315
H 316
H 317
L 312
L 312
L 312
L 315
70 00
00Z17
LFM..
DATA CUT OFF 01+10
B 05/17/94 00Z 700MB 2DOTFAX NH2002
CLOCK TIME 12/
GUESS USED-FINL CODE 1
160
180
60
50
40
30
20
10
140
120
100
80

V036 .. 700MB ANALYSIS HEIGHTS/TEMPERATURE 00Z TUE 17 MAY 94

US DEPT OF COMMERCE
NOAA/NWS/NMC WASHINGTON

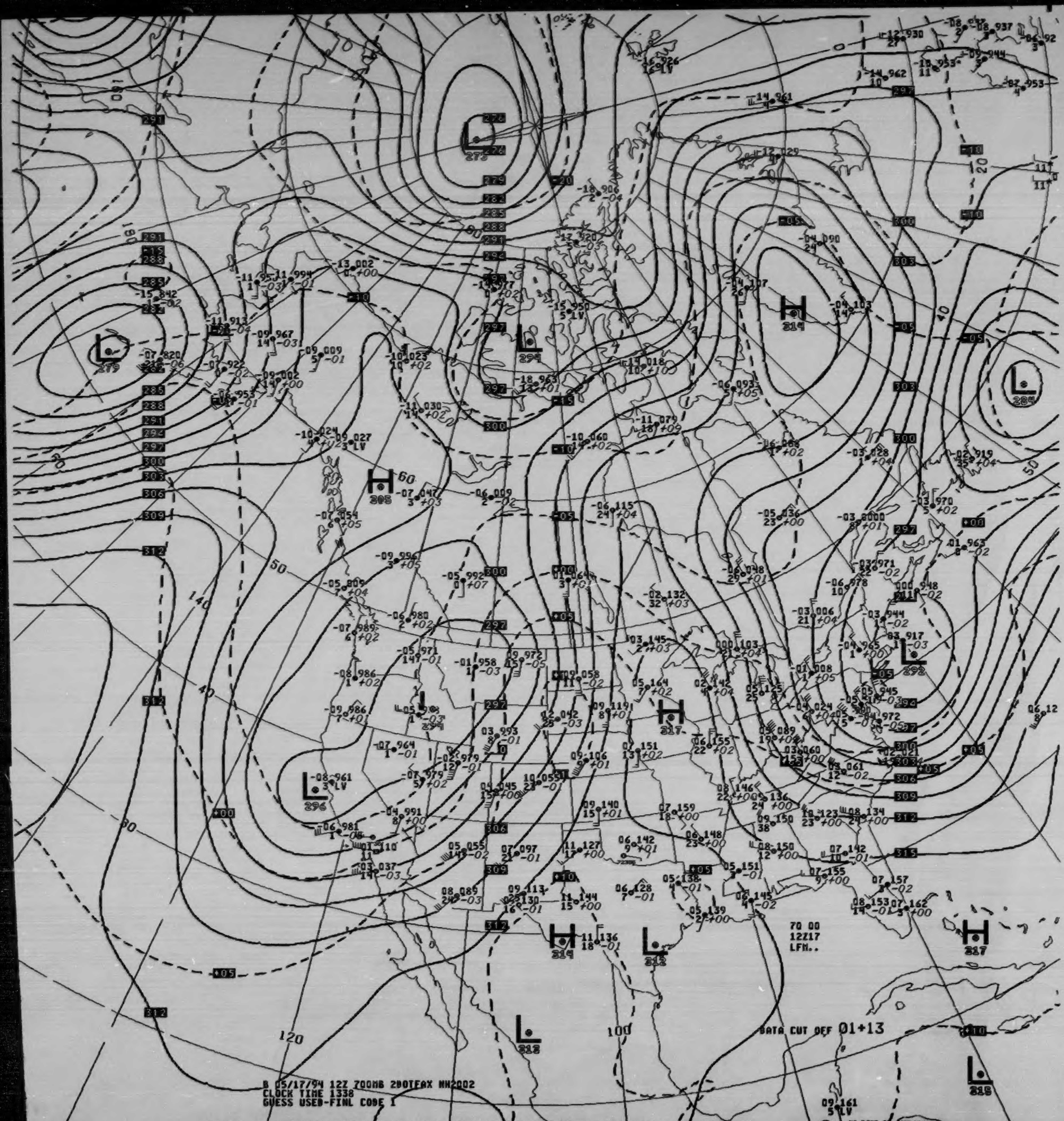
L 273
L 279
L 294
H 314
L 284
H 308
L 296
H 317
L 292
H 314
L 312
H 317
L 312
L 316
70 00
12Z17
LFM..
DATA CUT OFF 01+13
B 05/17/94 12Z 700MB 290TFAX NH2002
CLOCK TIME 1338
GUESS USED-FINL CODE 1
US DEPT OF COMMERCE
NOAA/NWS/NMC WASHINGTON

V436 .. 700MB ANALYSIS HEIGHTS/TEMPERATURE 12Z TUE 17 MAY 94

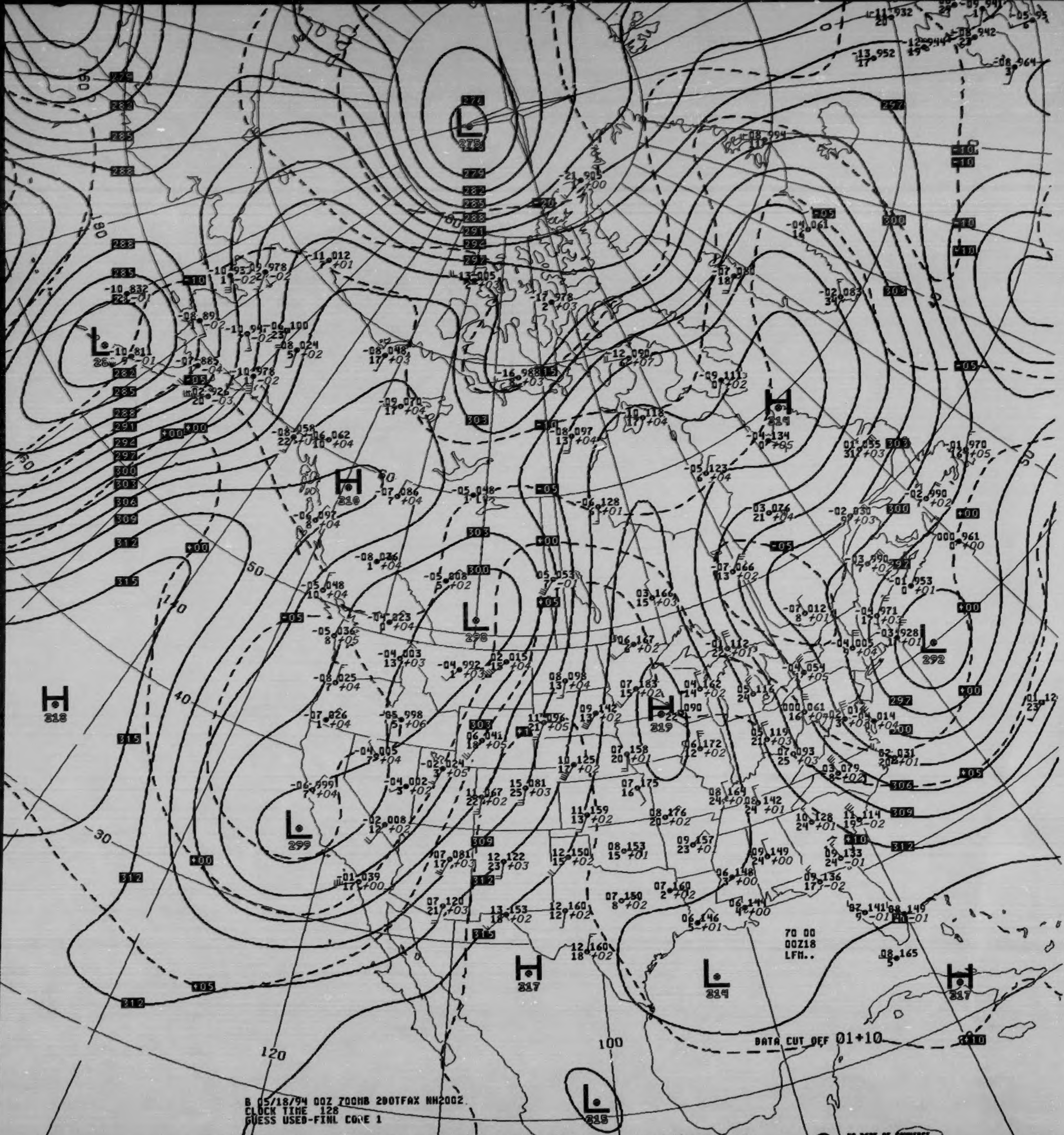
L 275
L 268
H 318
H 316
L 298
H 319
L 299
H 314
L 292
H 317
L 314
H 317
L 315
70 00
00Z18
LFM..
DATA CUT OFF 01+10
US DEPT OF COMMERCE
NOAA/NWS/NMC WASHINGTON

B 05/18/94 00Z 700MB 200TFAX NH2002.
CLOCK TIME 128
GUESS USED-FINL CORE 1

V036 .. 700MB ANALYSIS HEIGHTS/TEMPERATURE 00Z WED 18 MAY 94

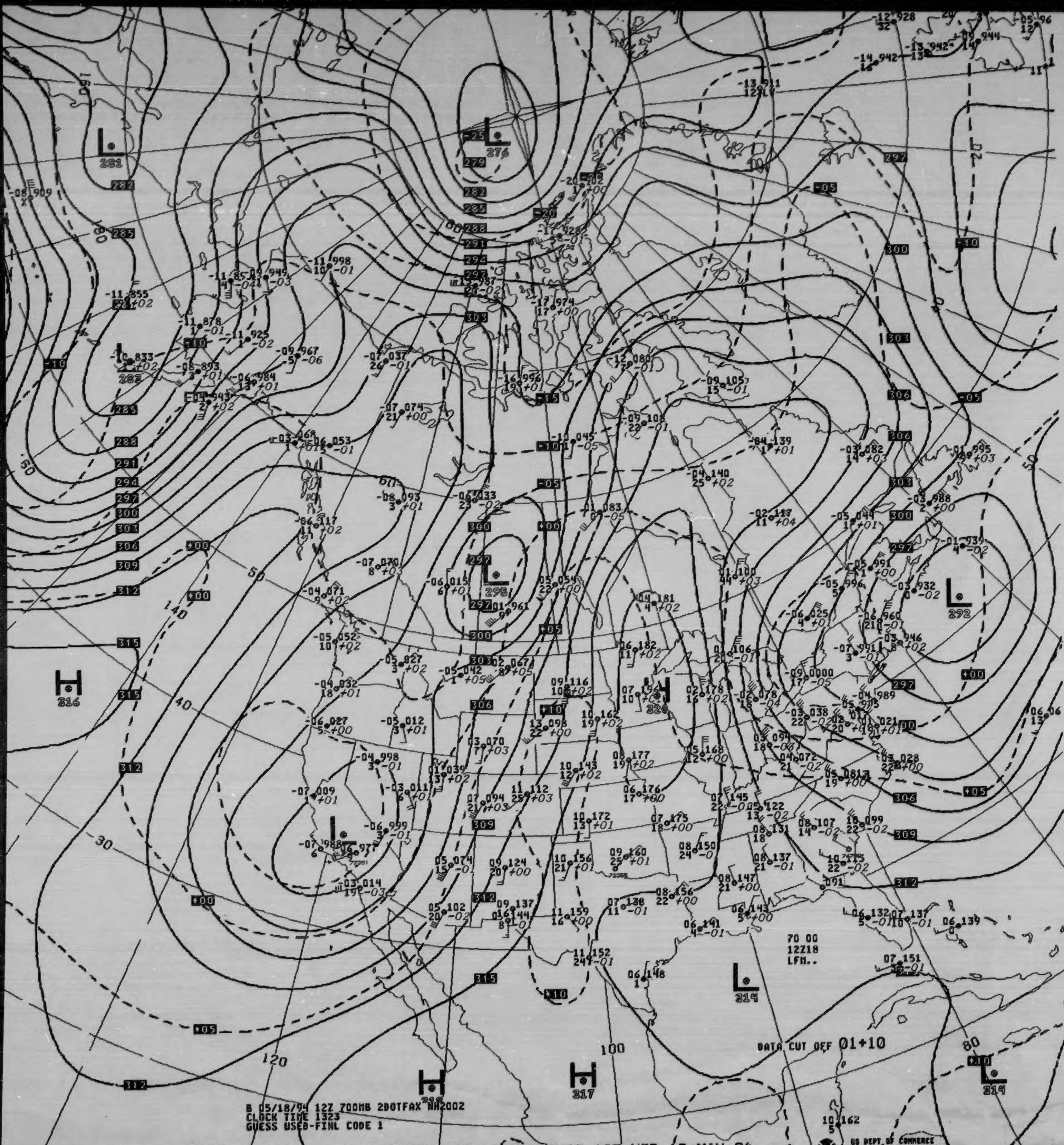
L 281
L 276
L 282
H 316
L 295
H 320
L 292
L 314
H 318
H 317
L 314
70 00
12Z18
LFM..
DATA CUT OFF 01+10
B 05/18/94 12Z 700MB 2DOTFAX NA2002
CLOCK TIME 1323
GUESS USED-FINL CODE 1

V436 .. 700MB ANALYSIS HEIGHTS/TEMPERATURE 12Z WED 18 MAY 94

US DEPT OF COMMERCE NOAA/NWS/NMC WASHINGTON

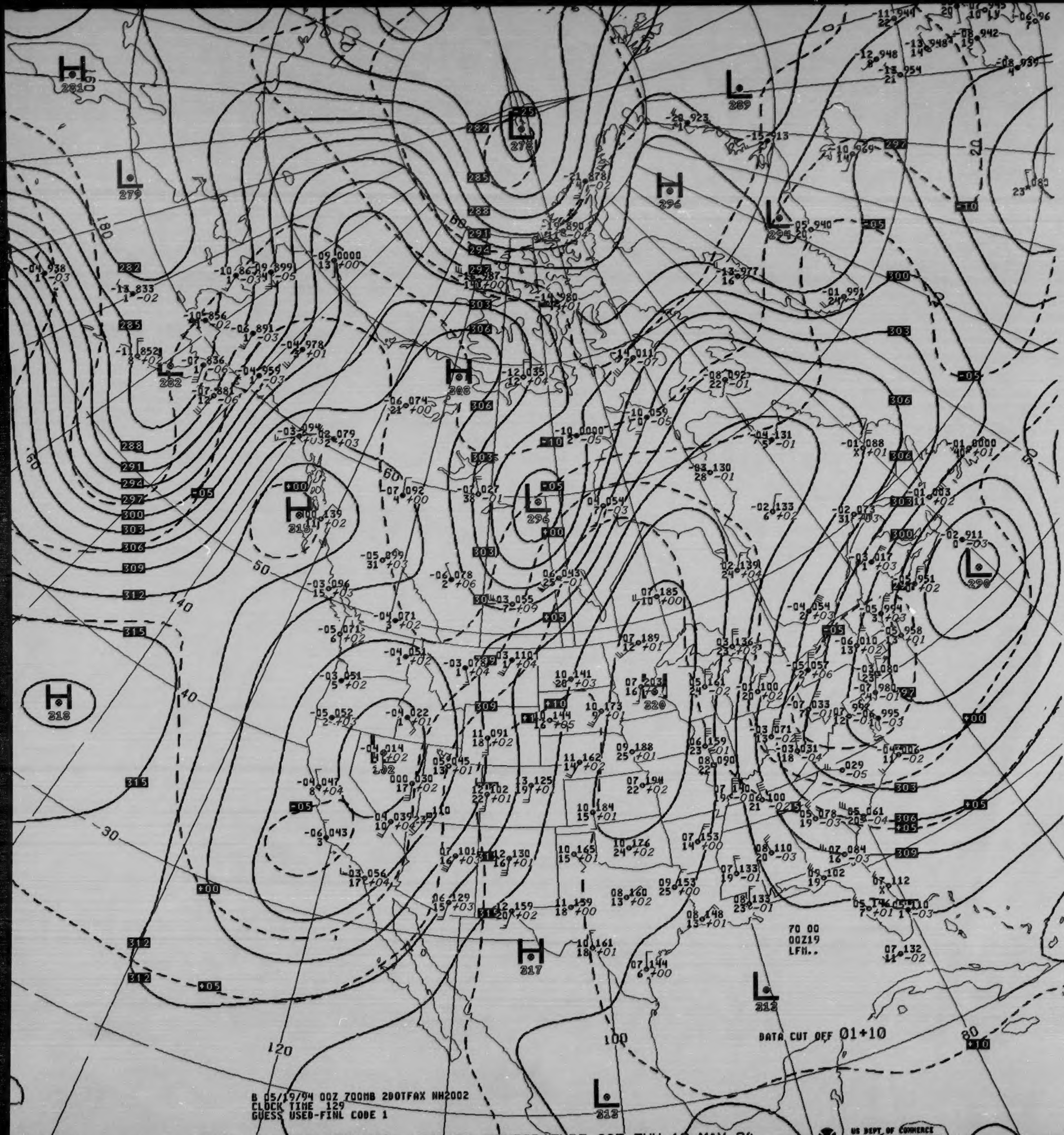
B 05/19/94 00Z 700MB 20OTFAX NH2002
CLOCK TIME 129
GUESS USED-FINL CODE 1
70 00
00Z19
LFM..
DATA CUT OFF 01+10

V036 .. 700MB ANALYSIS HEIGHTS/TEMPERATURE 00Z THU 19 MAY 94

US DEPT OF COMMERCE
NOAA/NWS/NMC WASHINGTON

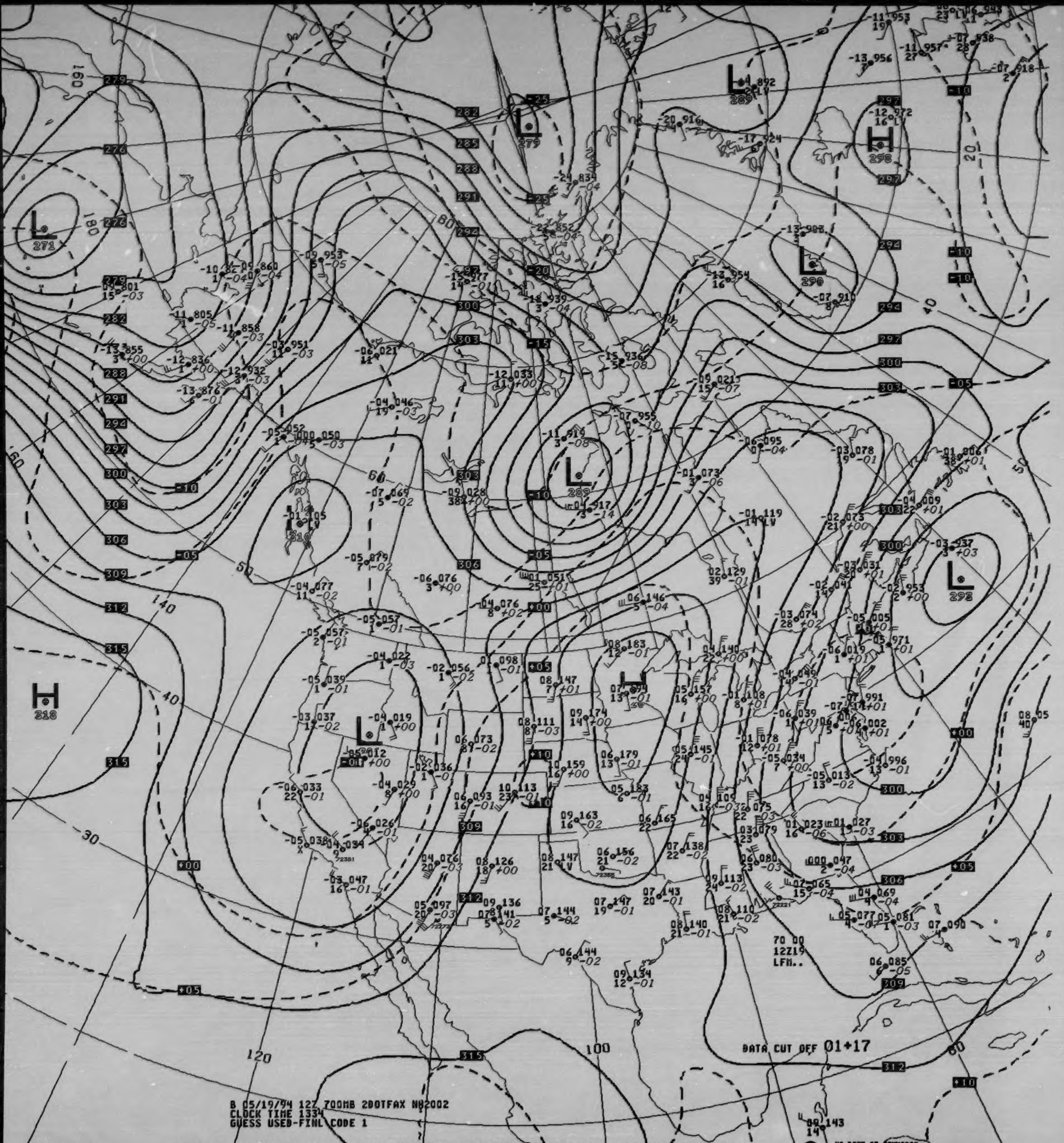
L
271
H
318
L
279
L
289
L
290
H
298
L
289
L
310
L
298
H
DATA CUT OFF 01+17
70 00
12Z19
LFM..
120
100
140
160
180
30
40
50
60
20

B 05/19/94 12Z 700MB 20OTFAX NH2002
CLOCK TIME 1334
GUESS USED-FINL CODE 1

V436 .. 700MB ANALYSIS HEIGHTS/TEMPERATURE 12Z THU 19 MAY 94

US DEPT OF COMMERCE
NOAA/NWS/NMC WASHINGTON

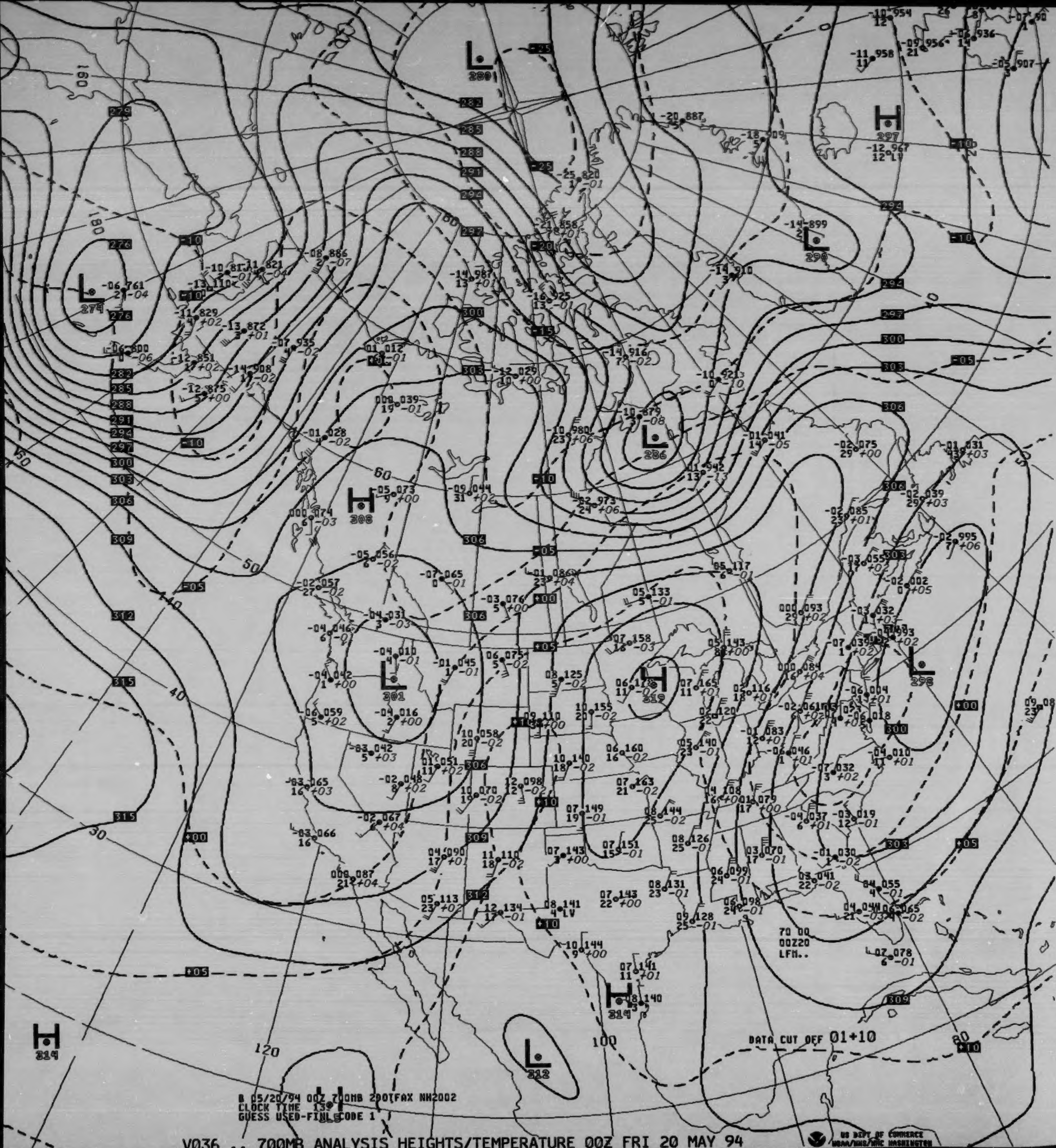
DATA CUT OFF 01+10
70 00
00Z20
LFM..
B 05/20/94 00Z 700MB 200TFAX NH2002
CLOCK TIME 13
GUESS USED-FINL CODE 1

V036 .. 700MB ANALYSIS HEIGHTS/TEMPERATURE 00Z FRI 20 MAY 94

US DEPT OF COMMERCE NOAA/NWS/NMC WASHINGTON

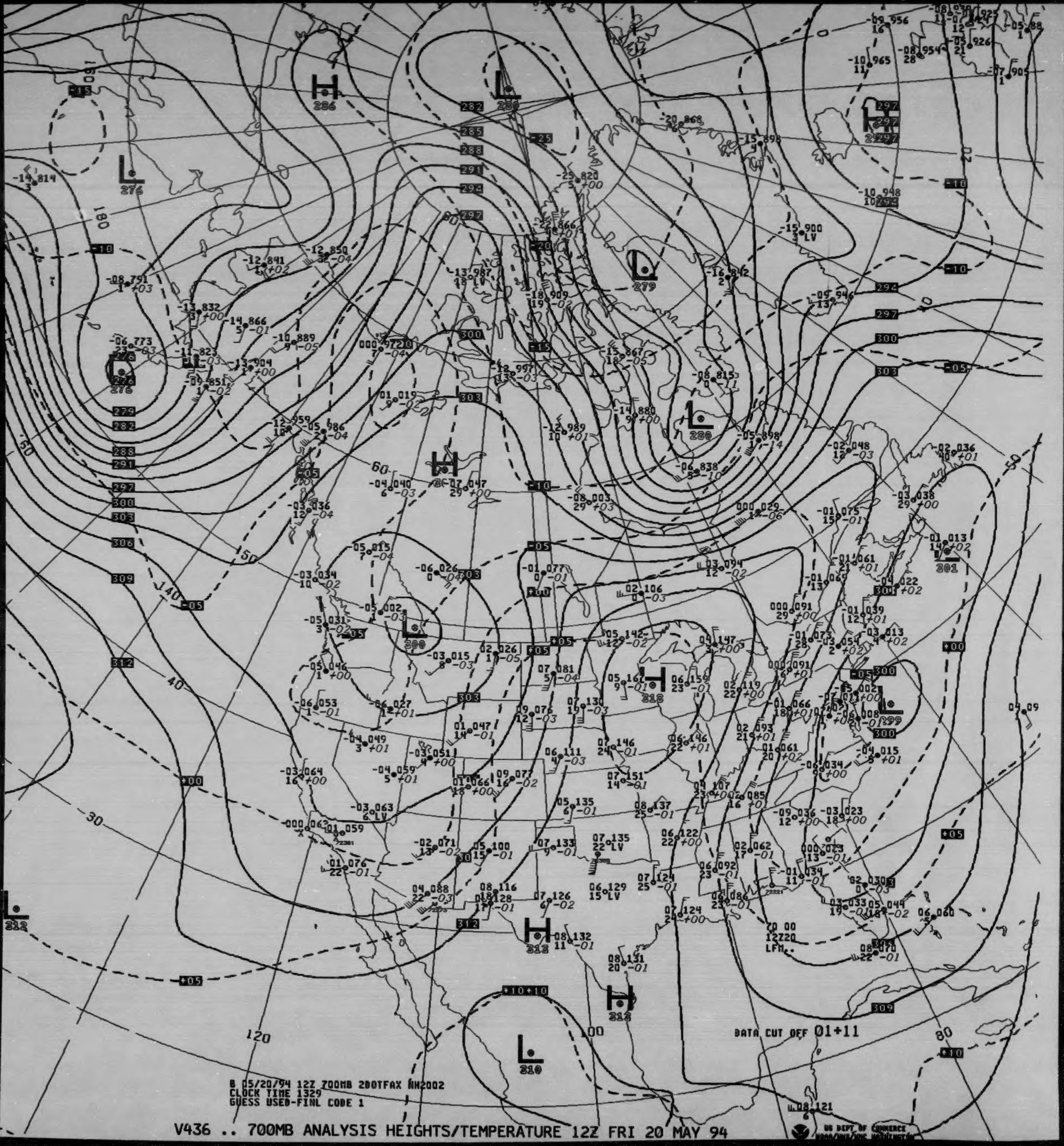

H
286
L
280
L
276
L
276
L
279
L
280
H
L
300
H
318
L
299
L
301
H
312
H
312
L
310
L
312
282
285
288
291
294
297
300
303
306
309
312
-05
-10
-15
-20
-25
+00
+05
+10
180
160
60
50
140
40
30
120
100
80
DATA CUT OFF 01+11
70 00
12Z20
LFM..
US DEPT OF COMMERCE
NOAA/NWS/NMC WASHINGTON

B 05/20/94 12Z 700MB 2DOTFAX NH2002
CLOCK TIME 1329
GUESS USED-FINL CODE 1

V436 .. 700MB ANALYSIS HEIGHTS/TEMPERATURE 12Z FRI 20 MAY 94

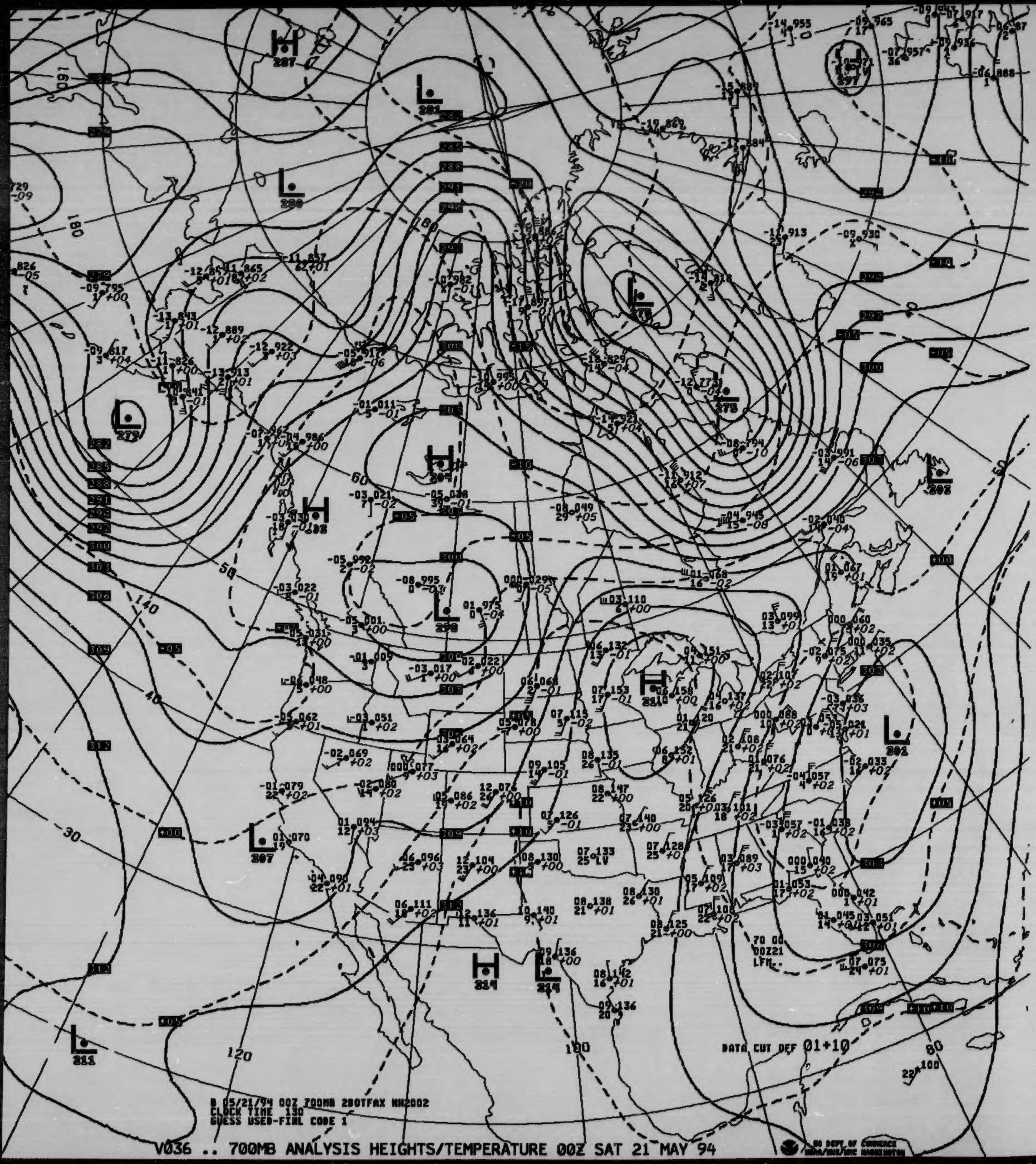
H 287
L 281
L 280
L 279
H 304
H 312
L 298
L 275
L 275
L 302
H 311
L 301
L 307
H 314
L 314
L 311
L 297
60
50
40
30
140
120
100
80
160
180
DATA CUT OFF 01+10
70 00
00Z21
LFM
B 05/21/94 00Z 700MB 2DOTFAX NH2002
CLOCK TIME 130
GUESS USED-FINL CODE 1
US DEPT OF COMMERCE
NOAA/NWS/NMC WASHINGTON

V036 .. 700MB ANALYSIS HEIGHTS/TEMPERATURE 00Z SAT 21 MAY 94

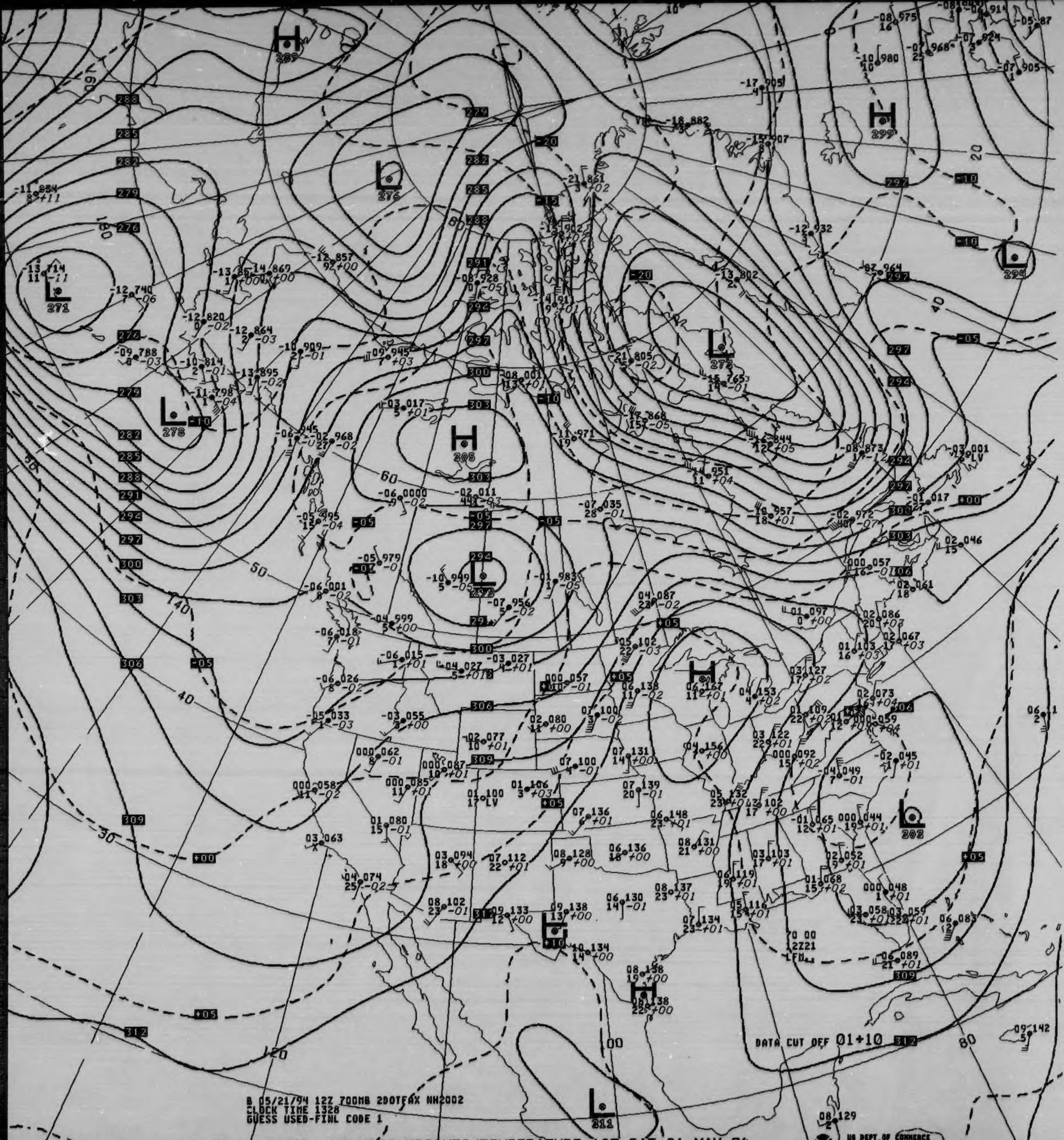
B 05/21/94 12Z 700MB 2DOTFAX NH2002
CLOCK TIME 1328
GUESS USED-FINL CODE 1
DATA CUT OFF 01+10
70 00
12Z21
LFD
H
L
299
295
276
271
278
273
305
290
302
311

V436 .. 700MB ANALYSIS HEIGHTS/TEMPERATURE 12Z SAT 21 MAY 94

US DEPT OF COMMERCE
NOAA/NWS/NMC WASHINGTON

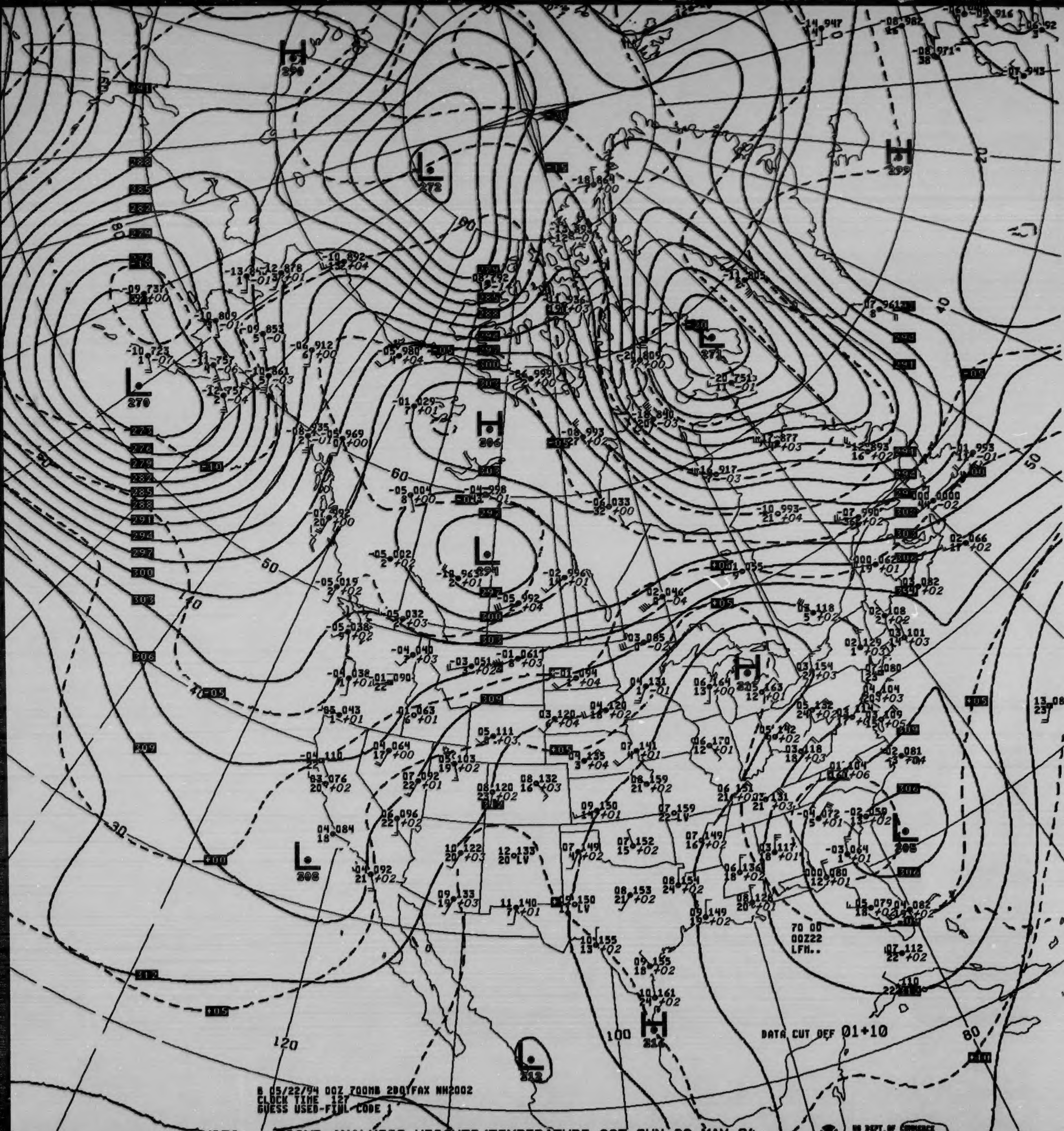
8 05/22/94 00Z 700MB 2801FAX NH2002
CLOCK TIME 127
GUESS USED-FINL CODE 1
DATA CUT OFF 01+10
70 00
00Z22
LFM..
US DEPT OF COMMERCE
NOAA/NWS/NMC WASHINGTON
H
290
L
272
H
299
L
270
H
306
L
271
L
294
H
305
L
306
L
305
H
312
L
312

V036 .. 700MB ANALYSIS HEIGHTS/TEMPERATURE 00Z SUN 22 MAY 94

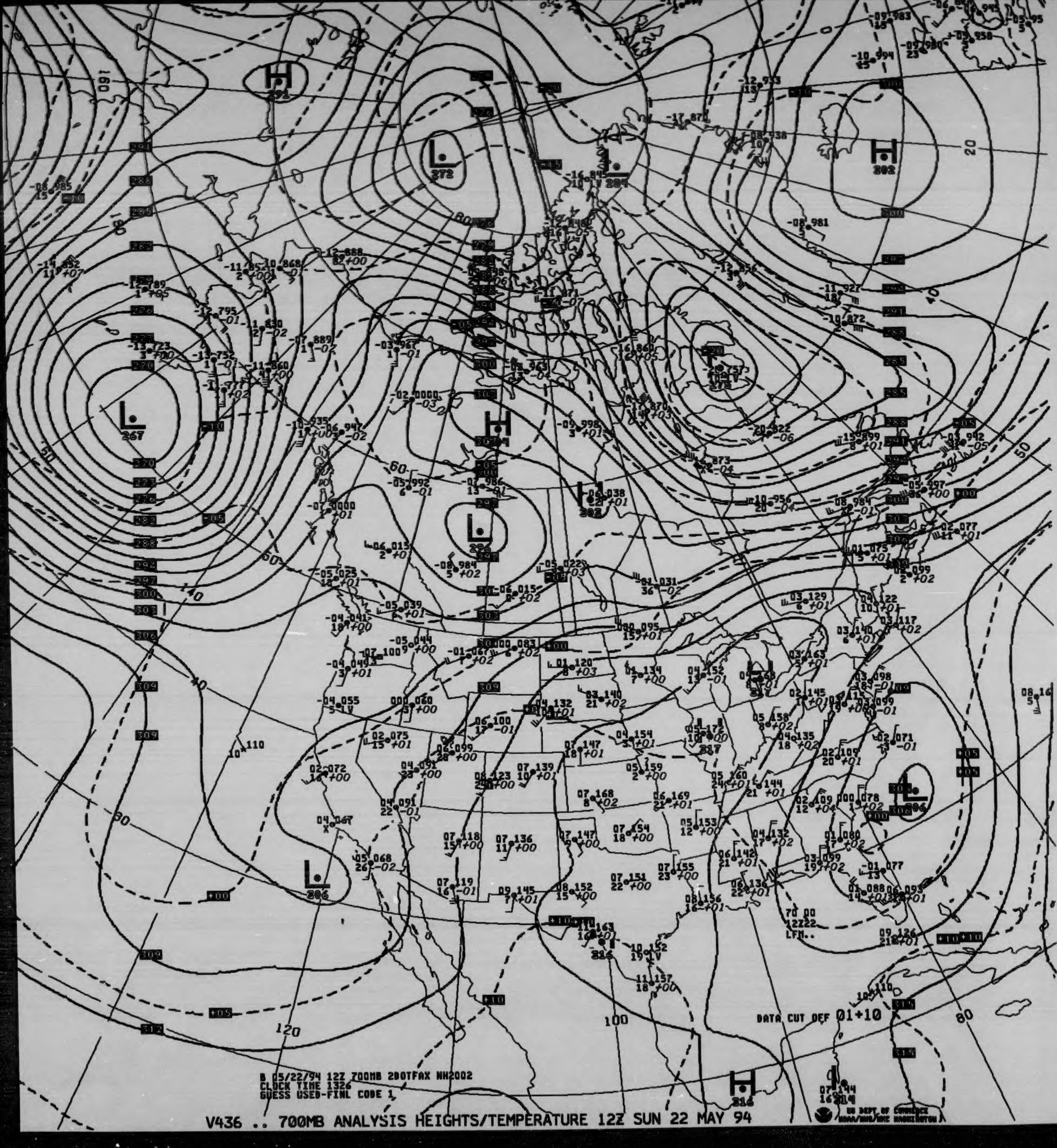
B 05/22/94 12Z 700MB 2DOTFAX NH2002
CLOCK TIME 1326
GUESS USED-FINL CODE 1
DATA CUT OFF 01+10
70 00
12Z22
LFM..
H
292
L
272
L
284
H
302
L
267
H
302
L
296
L
306
L
306
H
316
H
316
160
180
20
40
50
60
80
100
120
140
US DEPT OF COMMERCE
NOAA/NWS/NMC WASHINGTON

V436 .. 700MB ANALYSIS HEIGHTS/TEMPERATURE 12Z SUN 22 MAY 94

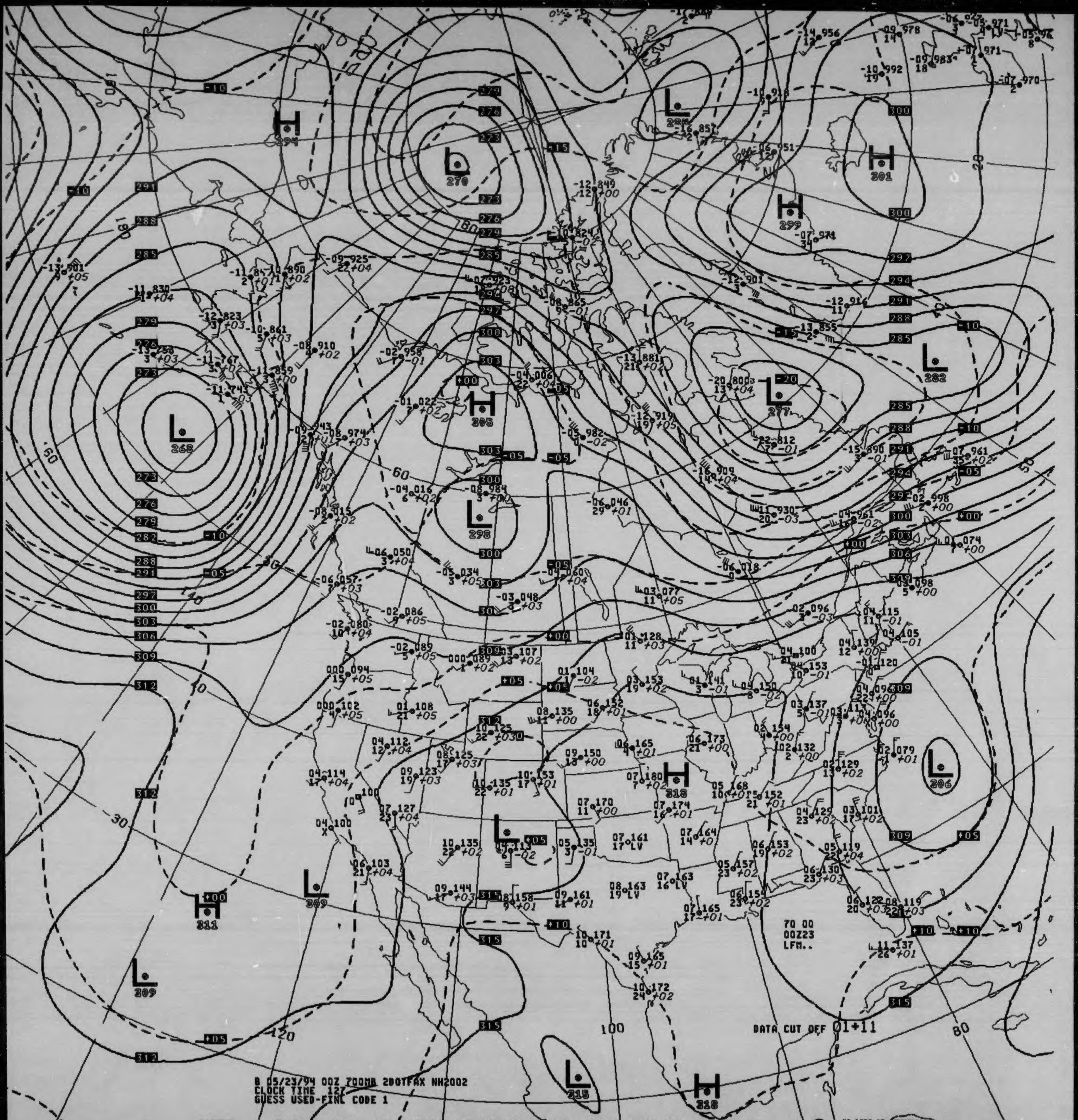

B 05/23/94 00Z 700MB 2D0TFAX NH2002
CLOCK TIME 12Z
GUESS USED-FINL CODE 1
DATA CUT OFF 01+11
70 00
00Z23
LFM..
US DEPT OF COMMERCE
NOAA/NWS/NMC WASHINGTON

V036 .. 700MB ANALYSIS HEIGHTS/TEMPERATURE 00Z MON 23 MAY 94

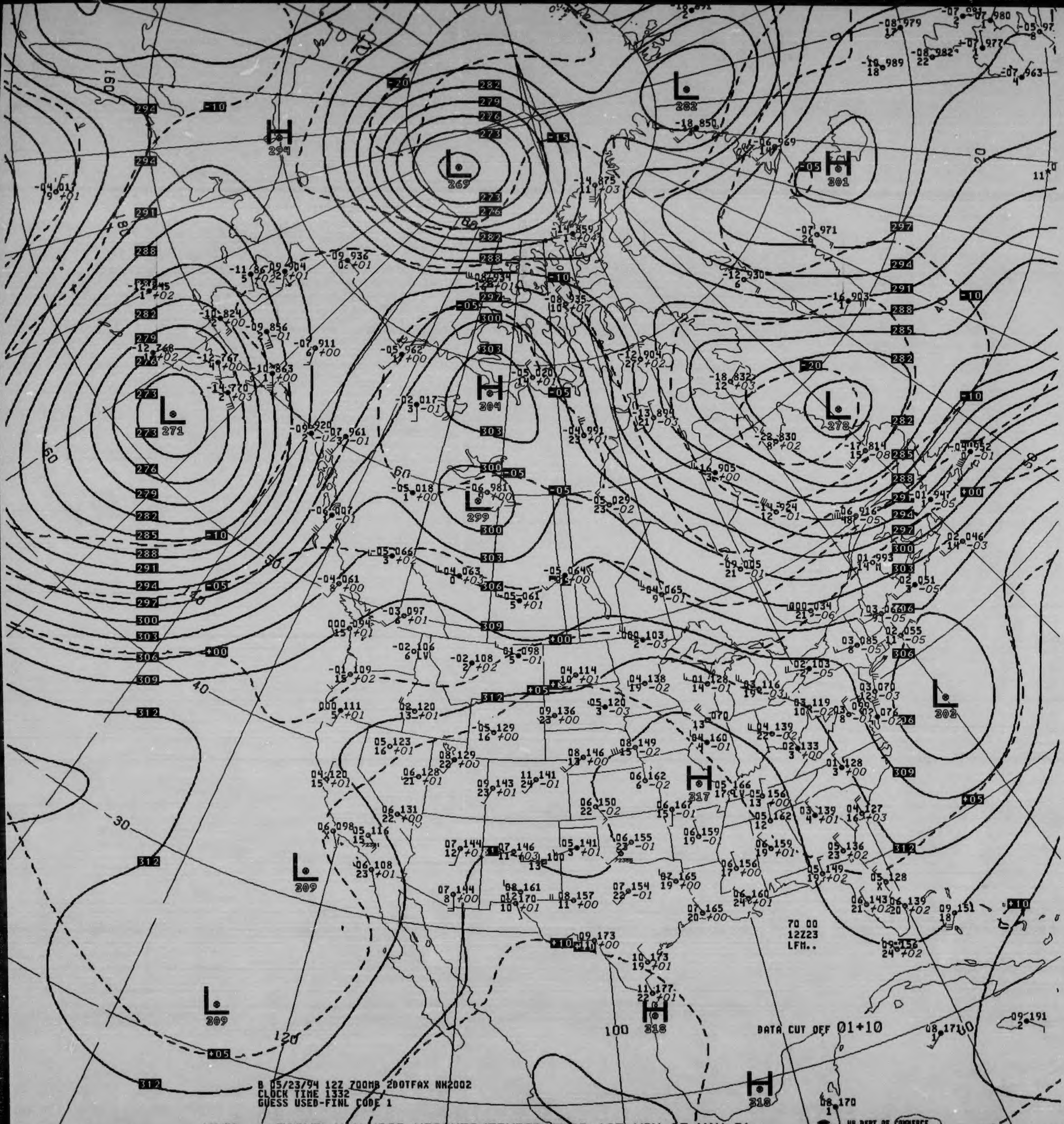
L 269
L 282
H 294
H 301
L 271
H 304
L 299
L 278
H 317
L 302
L 309
L 309
H 318
H 318
70 00
12Z23
LFM..

DATA CUT OFF 01+10

B 05/23/94 12Z 700MB 2DOTFAX NH2002
CLOCK TIME 1332
GUESS USED-FINL CODE 1

V436 .. 700MB ANALYSIS HEIGHTS/TEMPERATURE 12Z MON 23 MAY 94

US DEPT OF COMMERCE
NOAA/NWS/NMC WASHINGTON

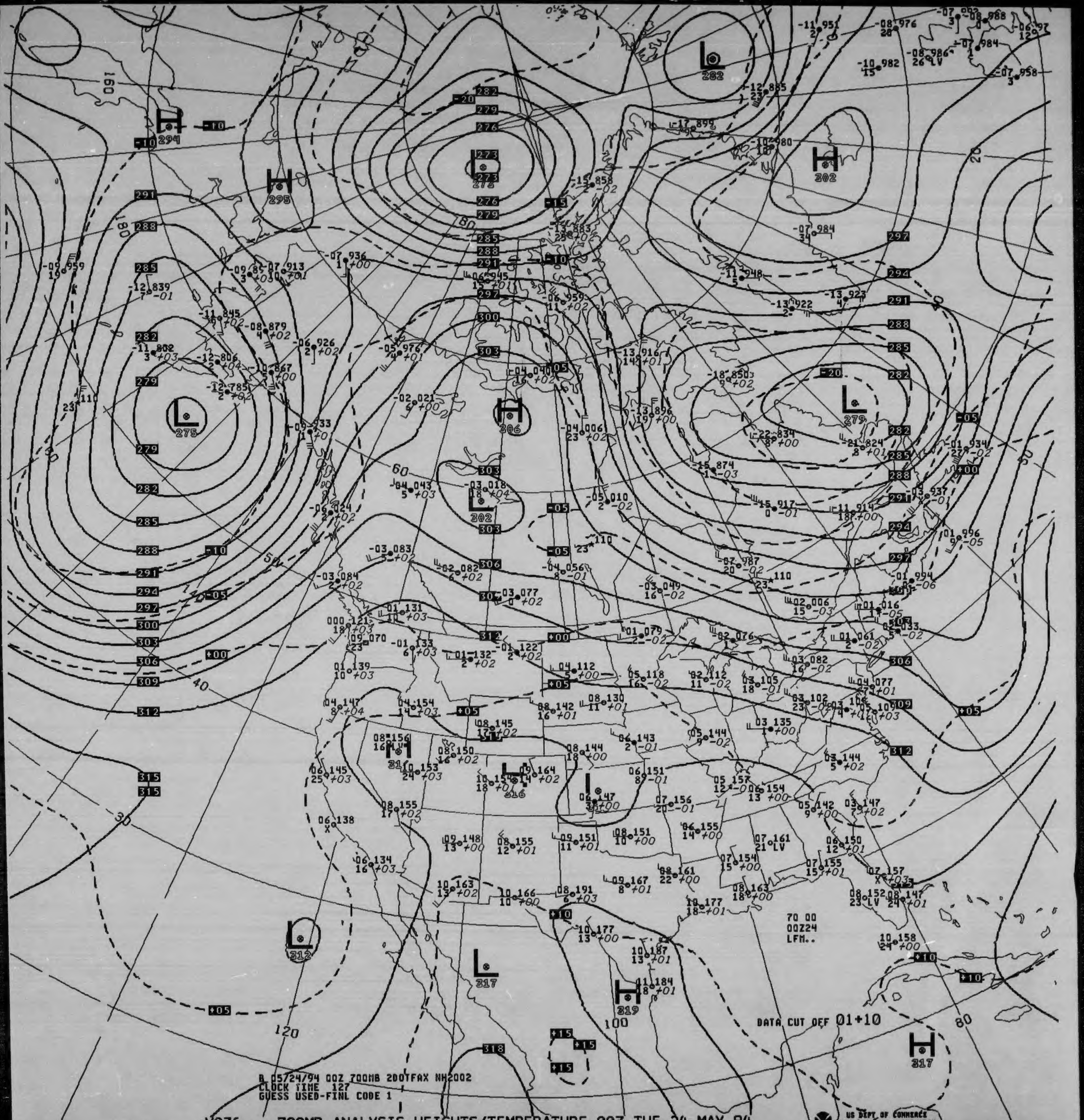
H 294
H 295
L 273
L 282
H 302
L 275
H 306
L 302
L 279
H 31
L 316
L
L 312
L 317
H 319
H 317
282
279
276
273
285
288
291
294
297
300
303
306
309
312
315
318
-20
-15
-10
-05
+00
+05
+10
+15
160
180
80
60
50
40
30
20
120
100
80
DATA CUT OFF 01+10
70 00
00Z24
LFM..
US DEPT OF COMMERCE
NOAA/NWS/NMC WASHINGTON

B 05/24/94 00Z 700MB 2DOTFAX NH2002
CLOCK TIME 127
GUESS USED-FINL CODE 1

V036 .. 700MB ANALYSIS HEIGHTS/TEMPERATURE 00Z TUE 24 MAY 94

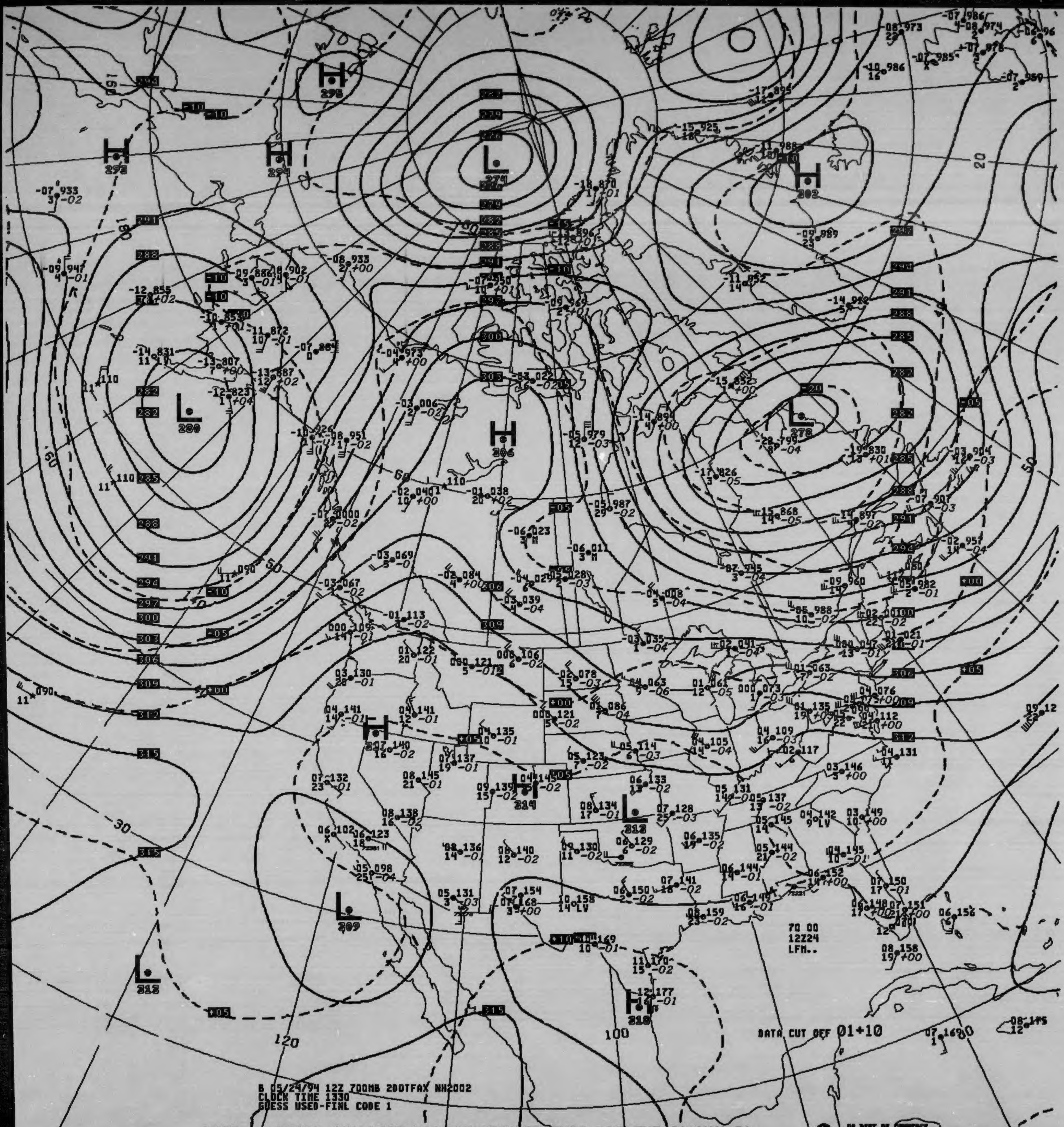
70 00
12Z24
LFM..
DATA CUT OFF 01+10
H 296
H 293
H 294
L 274
H 302
L 280
H 306
L 278
H 307
H 314
L 312
L 309
L 312
H 318
120
100
30
50
60
20
50
160
180

B 05/24/94 12Z 700MB 200TFAX NH2002
CLOCK TIME 1330
GUESS USED-FINL CODE 1

V436 .. 700MB ANALYSIS HEIGHTS/TEMPERATURE 12Z TUE 24 MAY 94

US DEPT OF COMMERCE
NOAA/NWS/NMC WASHINGTON

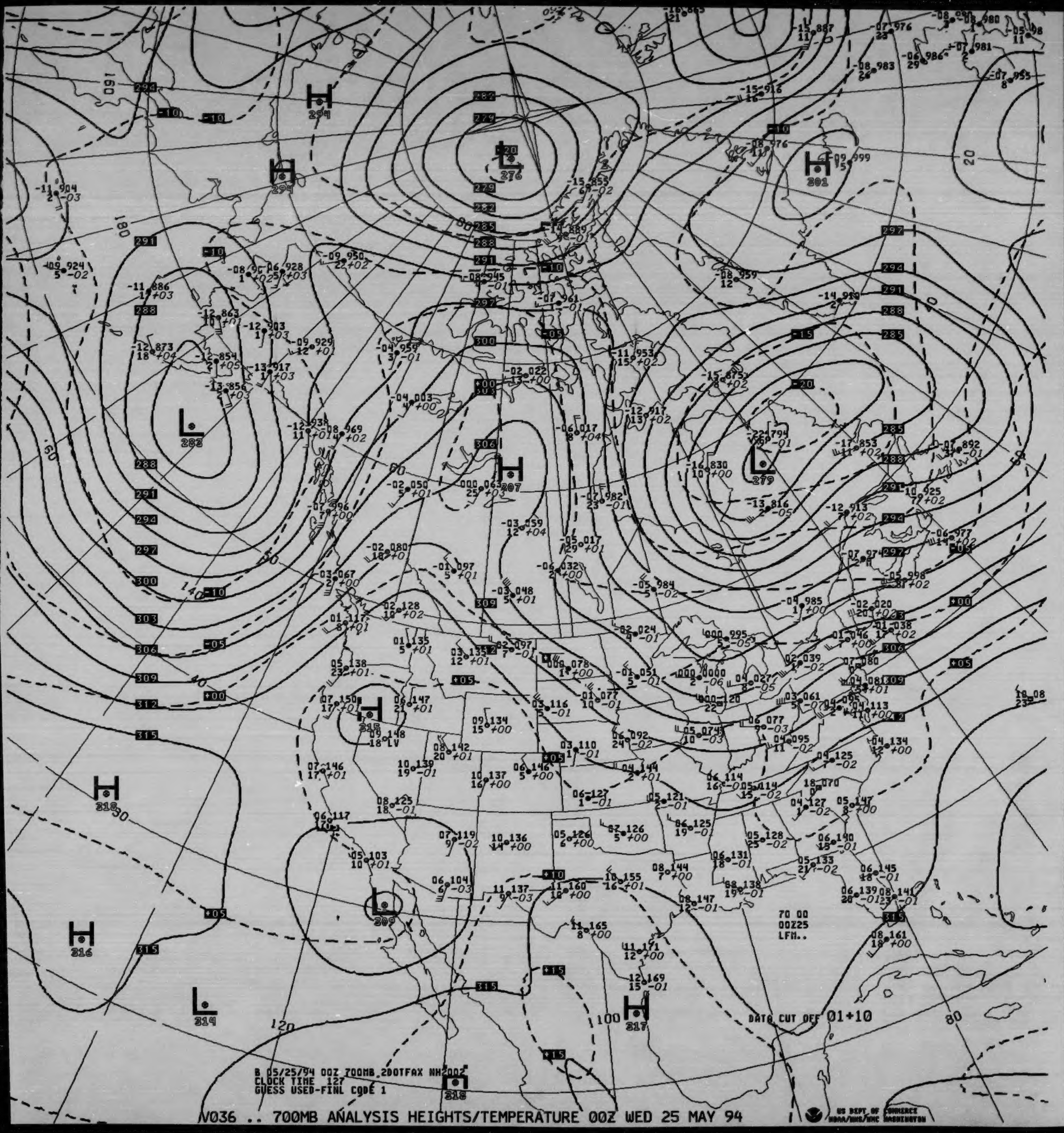
H 294
H 294
L 276
H 301
L 282
H 307
L 279
H 315
H 316
L 309
H 316
L 314
H 317
H 318
160
180
-10
-15
-20
+05
+10
+15
DATA CUT OFF 01+10
70 00
00Z25
LFM..
US DEPT OF COMMERCE NOAA/NWS/NMC WASHINGTON

B 05/25/94 00Z 700MB 2DOTFAX NH2002
CLOCK TIME 127
GUESS USED-FINL CODE 1

V036 .. 700MB ANALYSIS HEIGHTS/TEMPERATURE 00Z WED 25 MAY 94

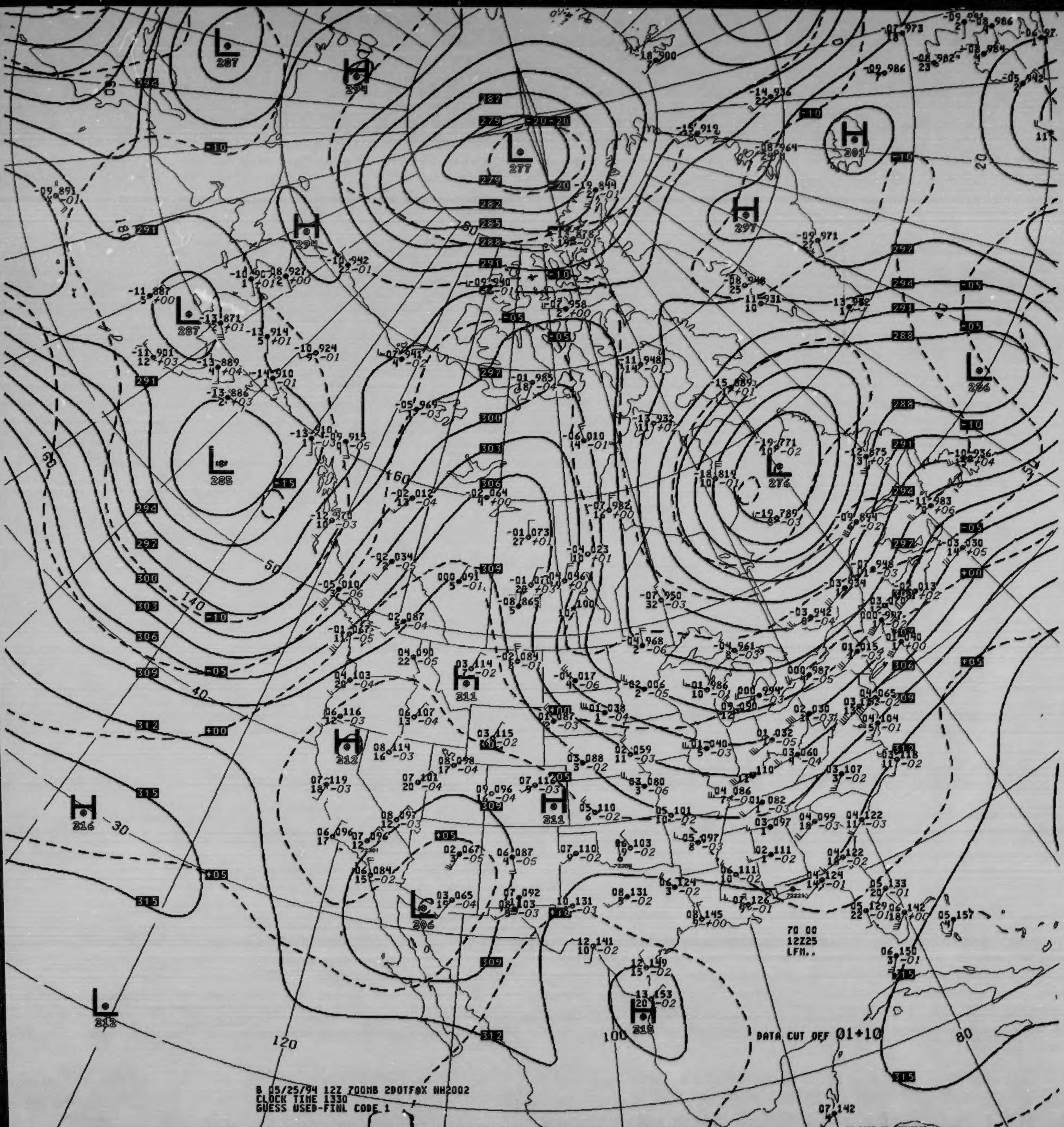
L 287
H 294
L 277
H 301
H 297
L 294
L 287
L 285
L 276
L 286
H 311
H 312
H 311
H 316
L 306
L 312
H 315
70 00
12Z25
LFM..
DATA CUT OFF 01+10

B 05/25/94 12Z 700MB 200TF0X NH2002
CLOCK TIME 1330
GUESS USED-FINL CODE 1

V436 .. 700MB ANALYSIS HEIGHTS/TEMPERATURE 12Z WED 25 MAY 94

US DEPT OF COMMERCE
NOAA/NWS/NMC WASHINGTON

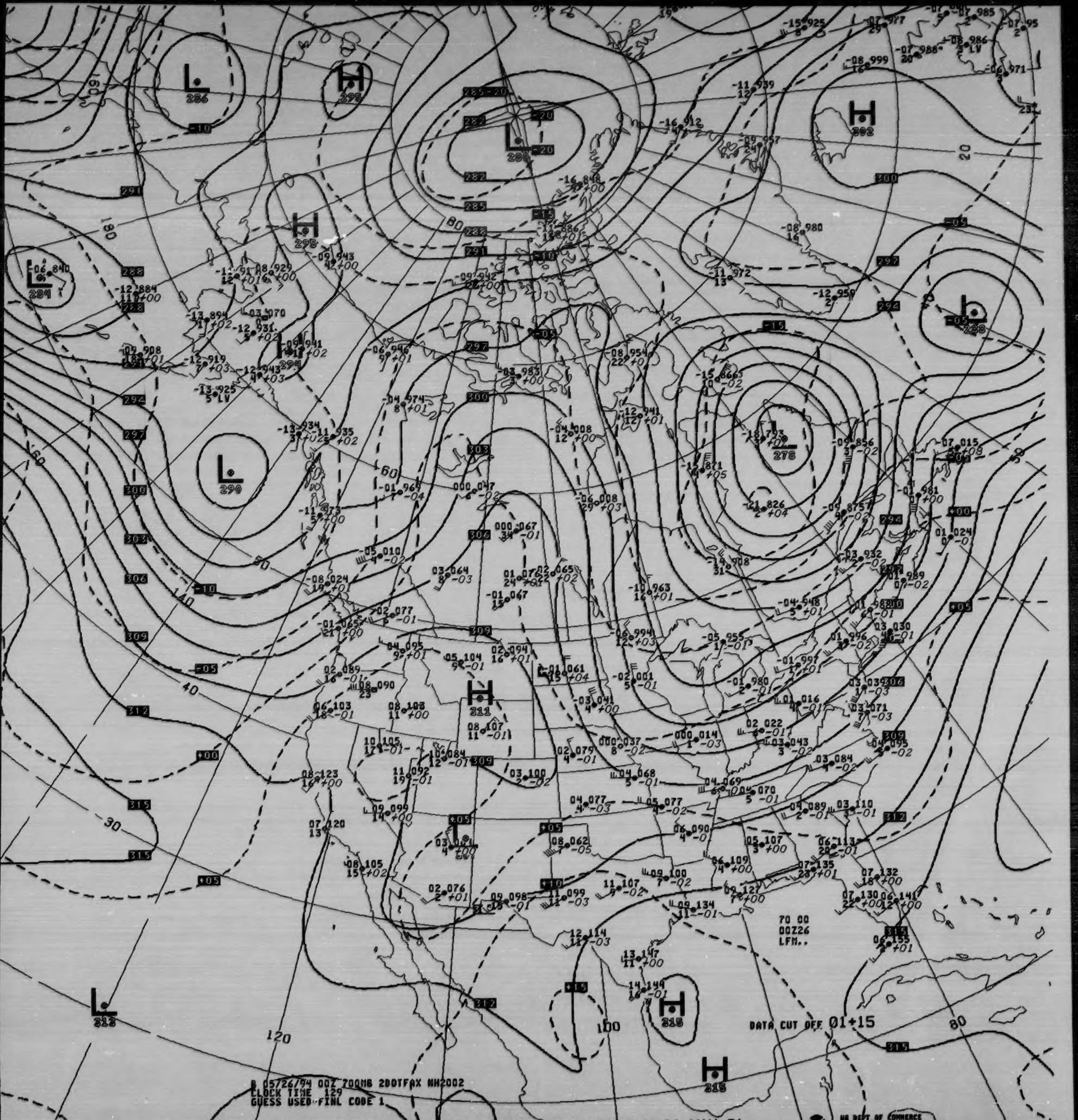
DATA CUT OFF 01+15
70 00
00Z26
LFM..

B 05/26/94 00Z 700MB 2BDTFAX NH2002
CLOCK TIME 129
GUESS USED-FINL CODE 1

US DEPT OF COMMERCE
NOAA/NWS/NMC WASHINGTON

V036 .. 700MB ANALYSIS HEIGHTS/TEMPERATURE 00Z THU 26 MAY 94

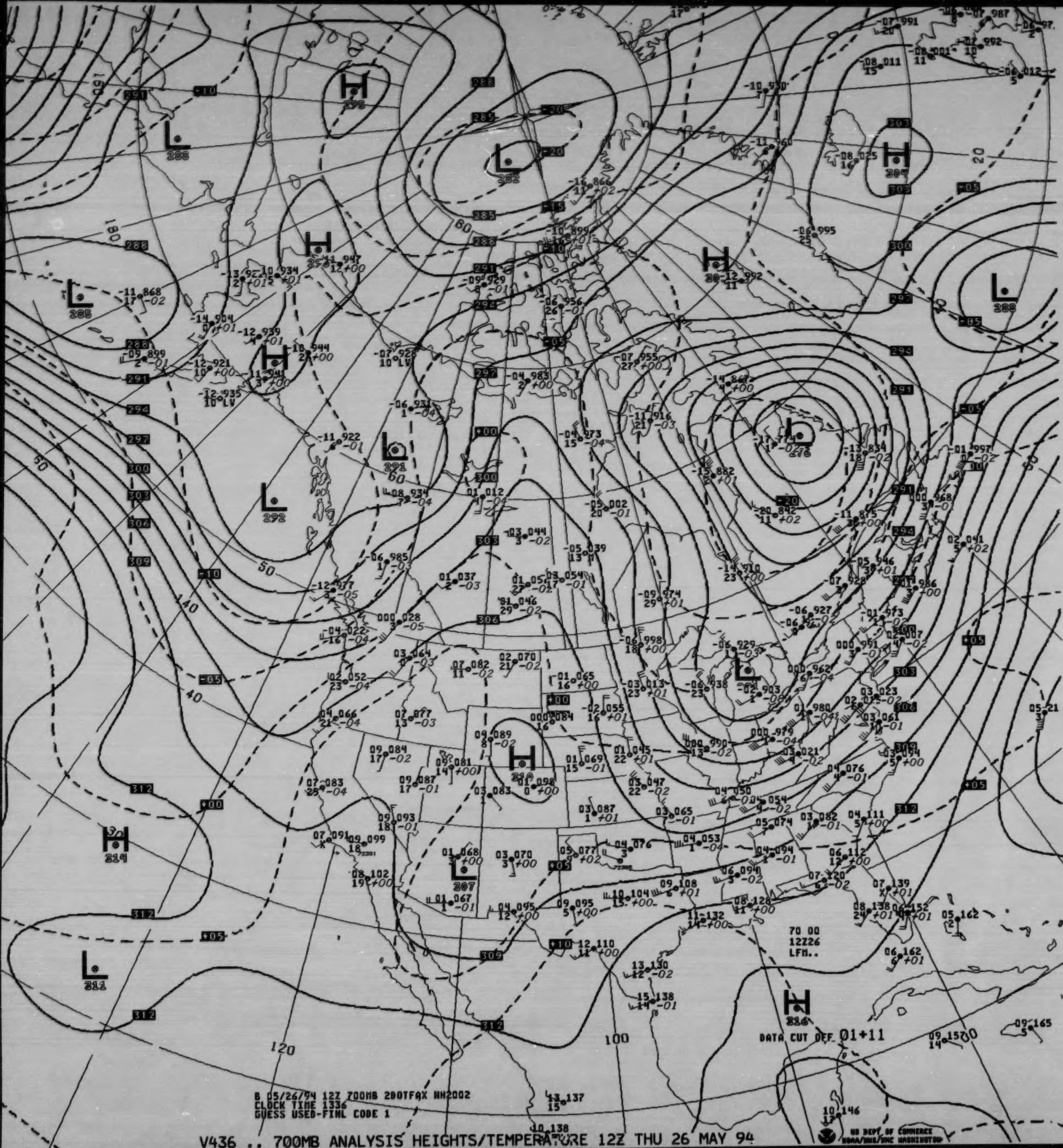
DATA CUT OFF 01+11
70 00
12Z26
LFM..
120
100
US DEPT OF COMMERCE
NOAA/NWS/NMC WASHINGTON

B 05/26/94 12Z 700MB 200TFAX NH2002
CLOCK TIME 1336
GUESS USED-FINL CODE 1

V436 .. 700MB ANALYSIS HEIGHTS/TEMPERATURE 12Z THU 26 MAY 94

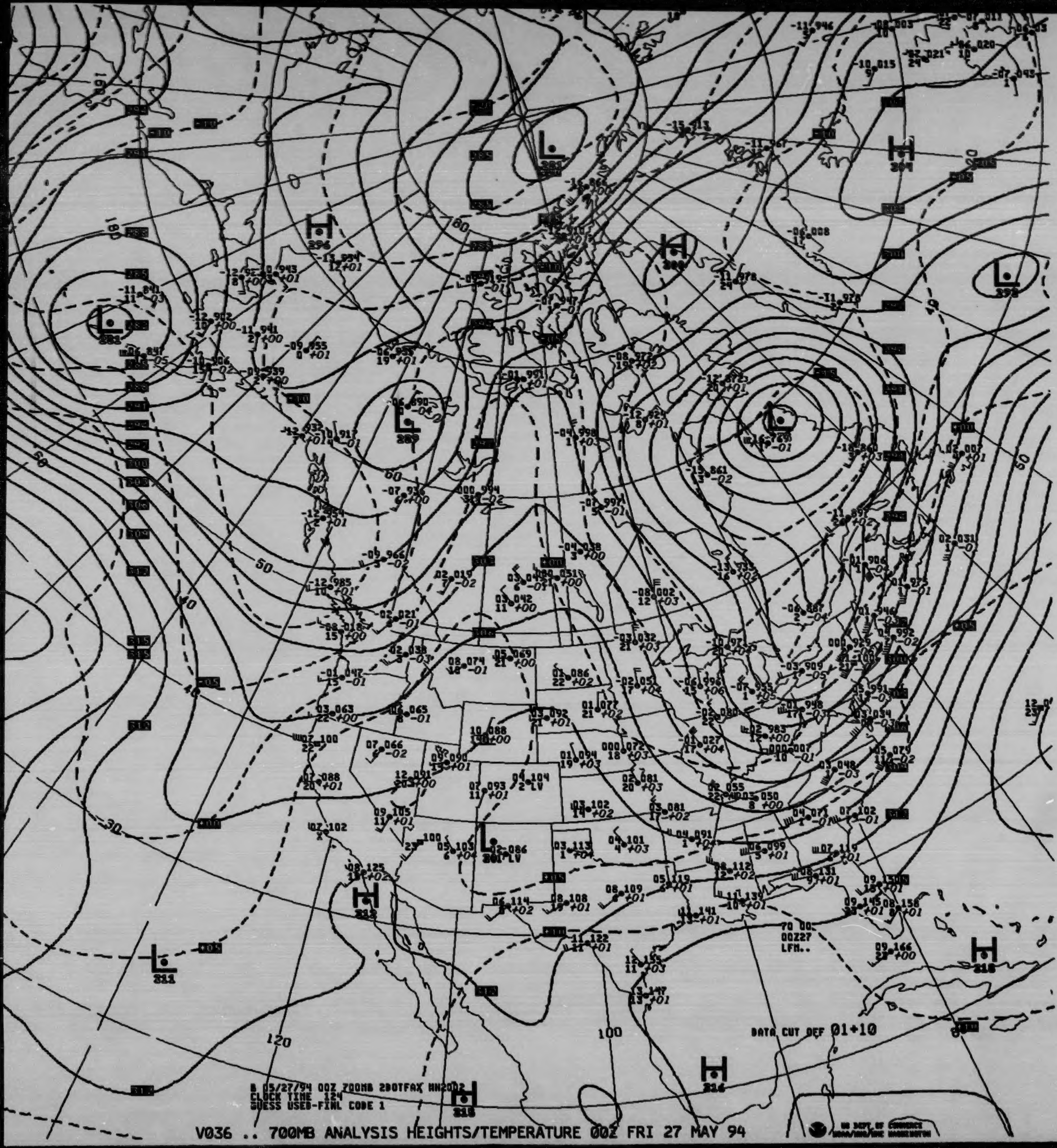
H 296
L 289
L 281
L 289
H 300
H 304
L 293
L 276
L 301 LV
H 313
L 311
H 318
H 316
H 318
70 00
00Z27
LFM..
DATA CUT OFF 01+10
8 05/27/94 00Z 700MB 280TFAX NH2002
CLOCK TIME 124
GUESS USED-FINL CODE 1
US DEPT OF COMMERCE
NOAA/NWS/NMC WASHINGTON

V036 .. 700MB ANALYSIS HEIGHTS/TEMPERATURE 00Z FRI 27 MAY 94

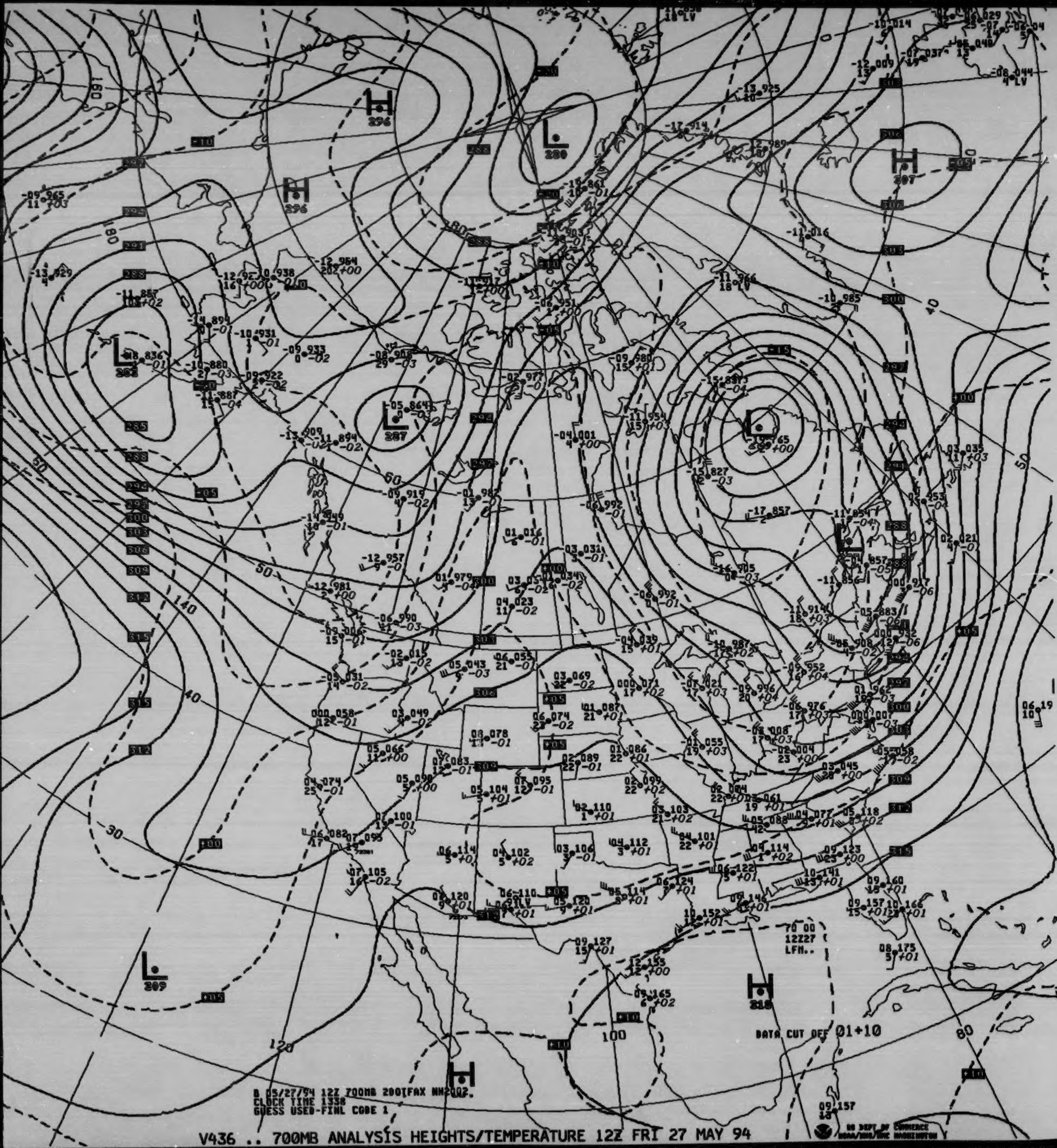
H
296
L
280
H
296
H
297
L
282
L
287
L
L
H
318
L
289
H
180
60
50
140
40
30
120
100
80
40
50
70 00
12Z27
LFM..
DATA CUT OFF 01+10
US DEPT OF COMMERCE
NOAA/NWS/NMC WASHINGTON

B 05/27/94 12Z 700MB 200IFAX NH2002.
CLOCK TIME 1338
GUESS USED-FINL CODE 1

V436 .. 700MB ANALYSIS HEIGHTS/TEMPERATURE 12Z FRI 27 MAY 94

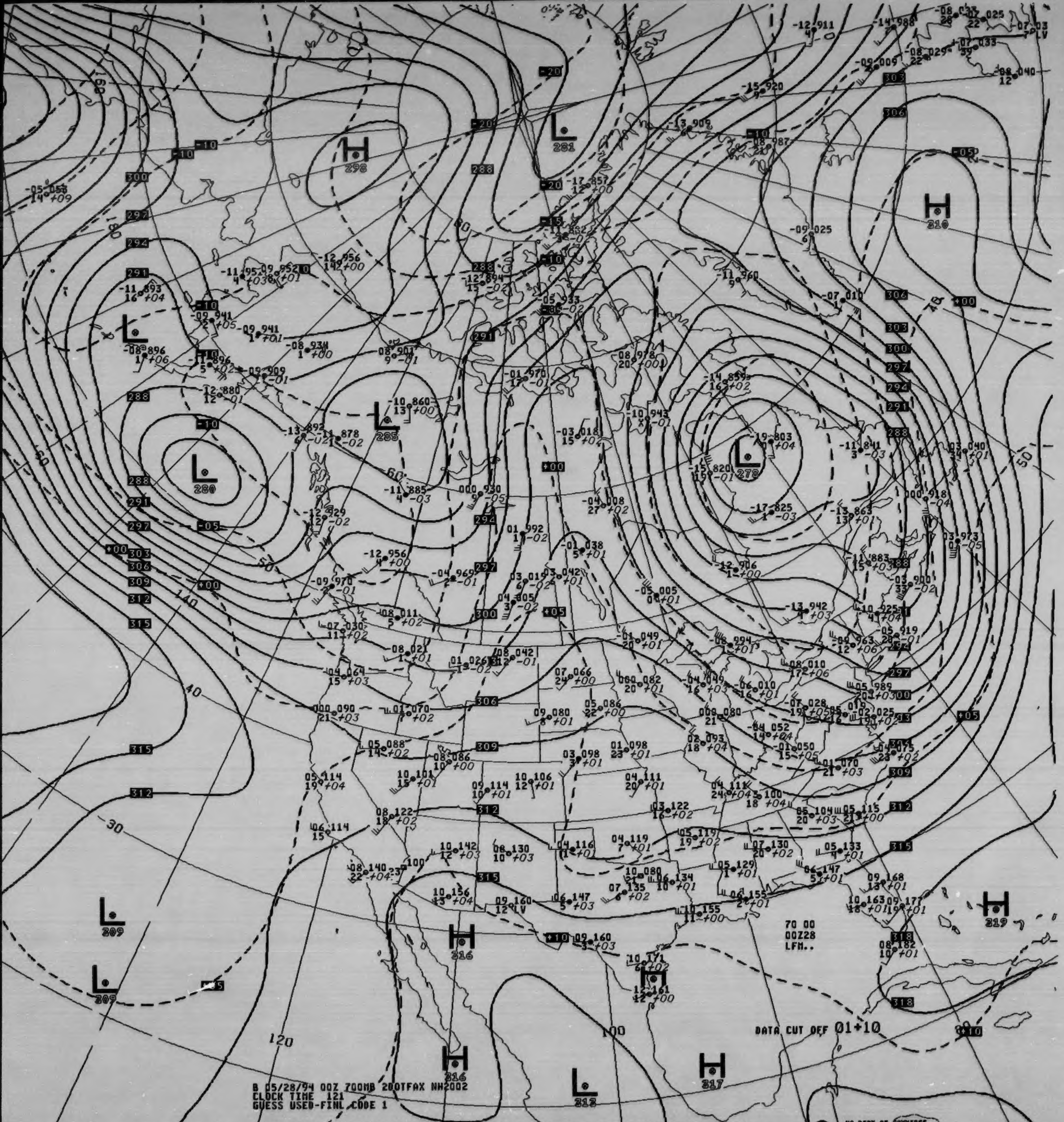
H 298
L 281
H 310
L 280
L 285
L 278
L 209
L 209
H 316
H 316
L 313
H 317
H 319
70 00
00Z28
LFM..

B 05/28/94 00Z 700MB 200TFAX NH2002
CLOCK TIME 121
GUESS USED-FINL CODE 1

DATA CUT OFF 01+10

V036 .. 700MB ANALYSIS HEIGHTS/TEMPERATURE 00Z SAT 28 MAY 94

US DEPT OF COMMERCE
NOAA/NWS/NMC WASHINGTON

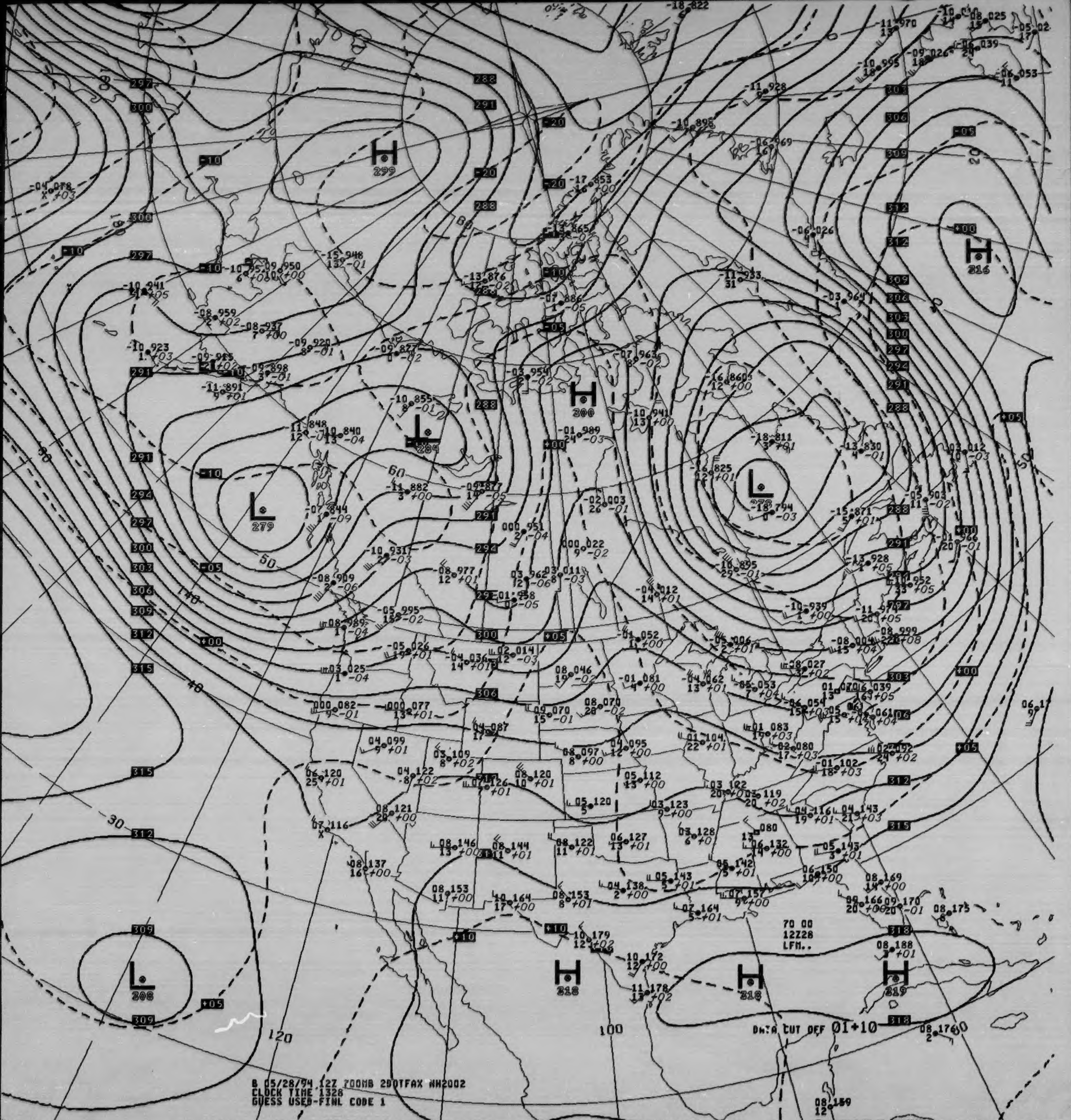
H 299
L 284
L 279
H 300
L 278
H 316
L 308
H 318
H 318
H 319
70 00
12Z28
LFM..
DATA CUT OFF 01+10
B 05/28/94 12Z 700MB 20OTFAX NH2002
CLOCK TIME 1328
GUESS USED-FINL CODE 1
US DEPT OF COMMERCE
NOAA/NWS/NMC WASHINGTON

V436 .. 700MB ANALYSIS HEIGHTS/TEMPERATURE 12Z SAT 28 MAY 94

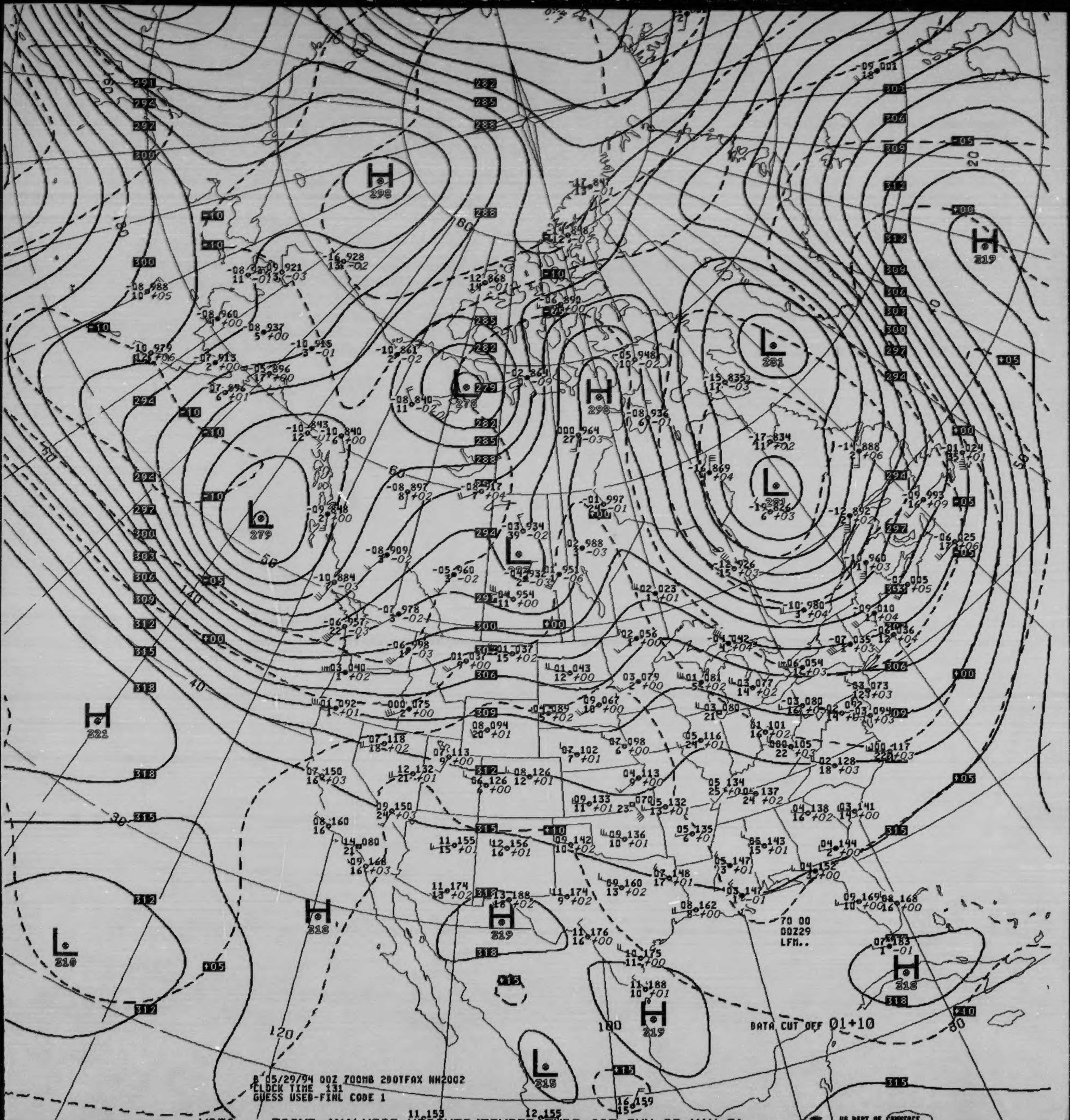

H
298
L
279
L
278
H
298
L
281
L
283
H
319
H
321
L
310
H
318
H
319
H
318
H
319
L
315
70 00
00Z29
LFM..

8 05/29/94 00Z 700MB 200TFAX NH2002
CLOCK TIME 131
GUESS USED-FINL CODE 1

DATA CUT OFF 01+10

V036 .. 700MB ANALYSIS HEIGHTS/TEMPERATURE 00Z SUN 29 MAY 94

US DEPT OF COMMERCE
NOAA/NWS/NMC WASHINGTON

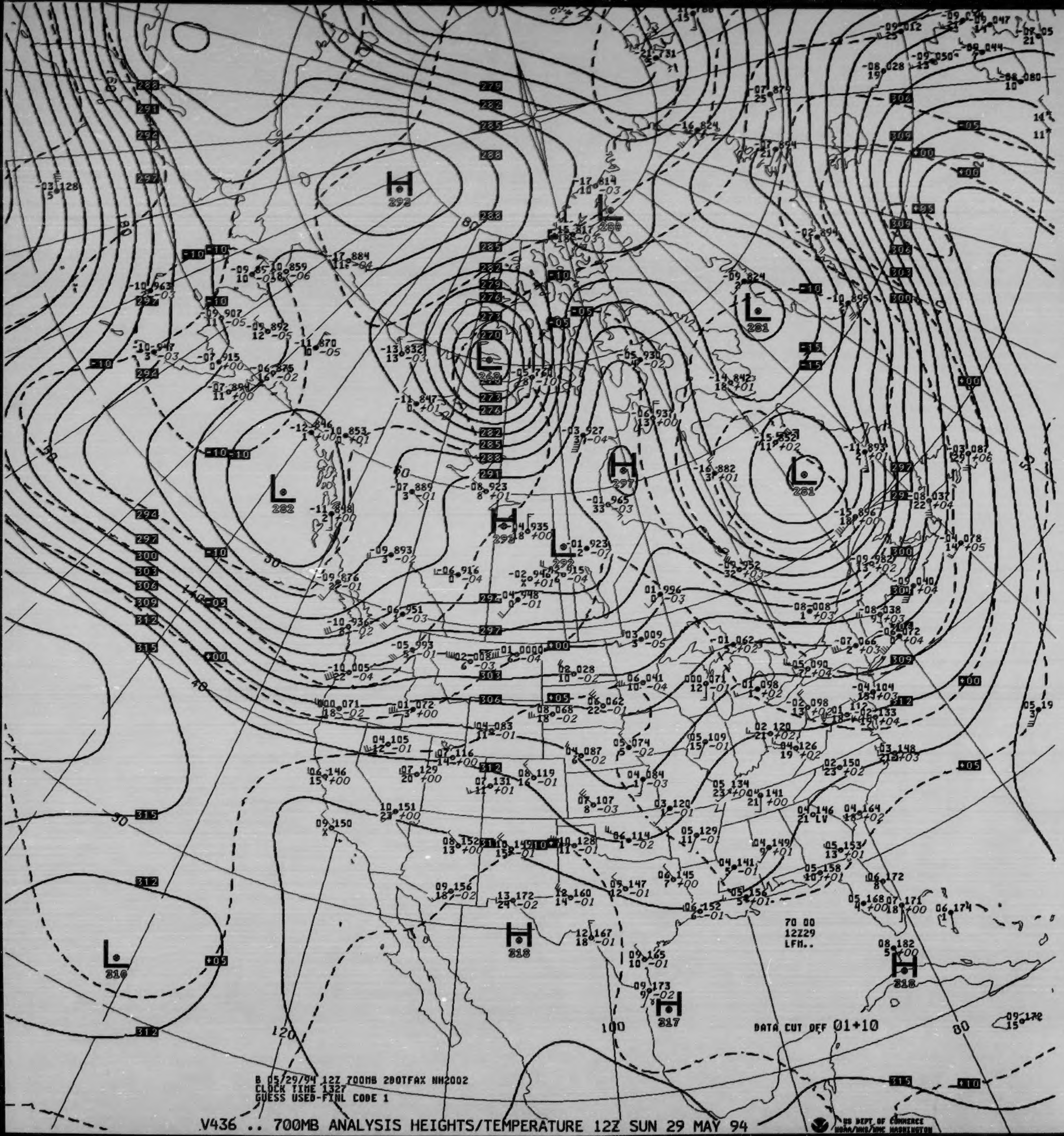
H 293
L 280
L 268
L 281
L 261
H 297
H 293
L 296
L 282
H 318
H 317
H 318
L 310
70 00
12Z29
LFM..
DATA CUT OFF 01+10
US DEPT OF COMMERCE
NOAA/NWS/NMC WASHINGTON

B 05/29/94 12Z 700MB 280TFAX NH2002
CLOCK TIME 1327
GUESS USED-FINL CODE 1

V436 .. 700MB ANALYSIS HEIGHTS/TEMPERATURE 12Z SUN 29 MAY 94

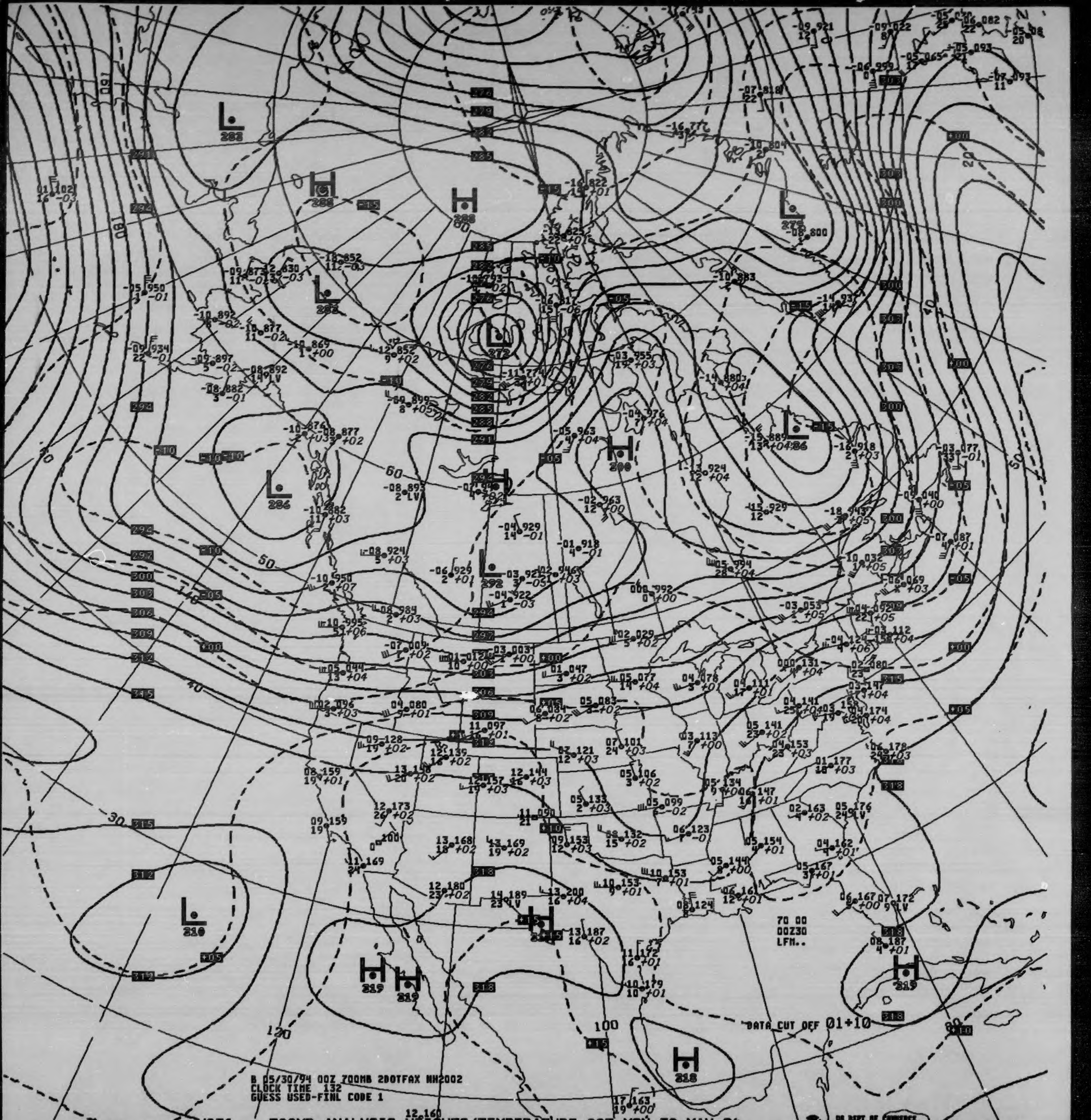
B 05/30/94 00Z 700MB 2DOTFAX NH2002
CLOCK TIME 132
GUESS USED-FINL CODE 1
DATA CUT OFF 01+10
70 00
00Z30
LFM..
L 283
H 288
H 288
L 276
L 282
L 272
L 286
H 300
L 286
L 292
L 310
H 319
H 312
H 318
H 319
60
50
40
30
120
100
80
US DEPT OF COMMERCE
NOAA/NWS/NMC WASHINGTON

V036 .. 700MB ANALYSIS HEIGHTS/TEMPERATURE 00Z MON 30 MAY 94

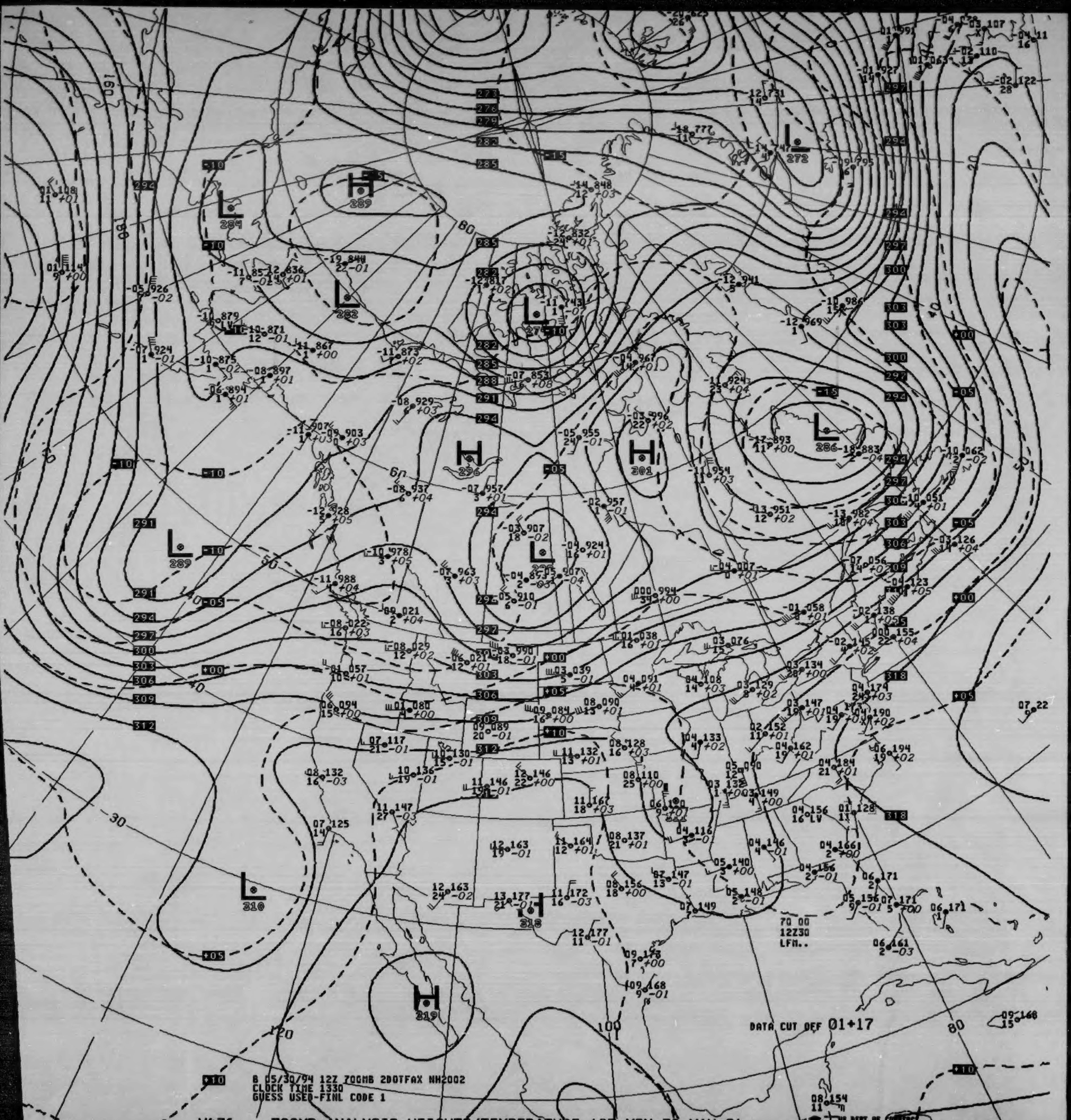

B 05/30/94 12Z 700MB 2DOTFAX NH2002
CLOCK TIME 1330
GUESS USED-FINL CODE 1

DATA CUT OFF 01+17

70 00
12Z30
LFM..

V436 .. 700MB ANALYSIS HEIGHTS/TEMPERATURE 12Z MON 30 MAY 94

US DEPT OF COMMERCE
NOAA/NWS/NMC WASHINGTON

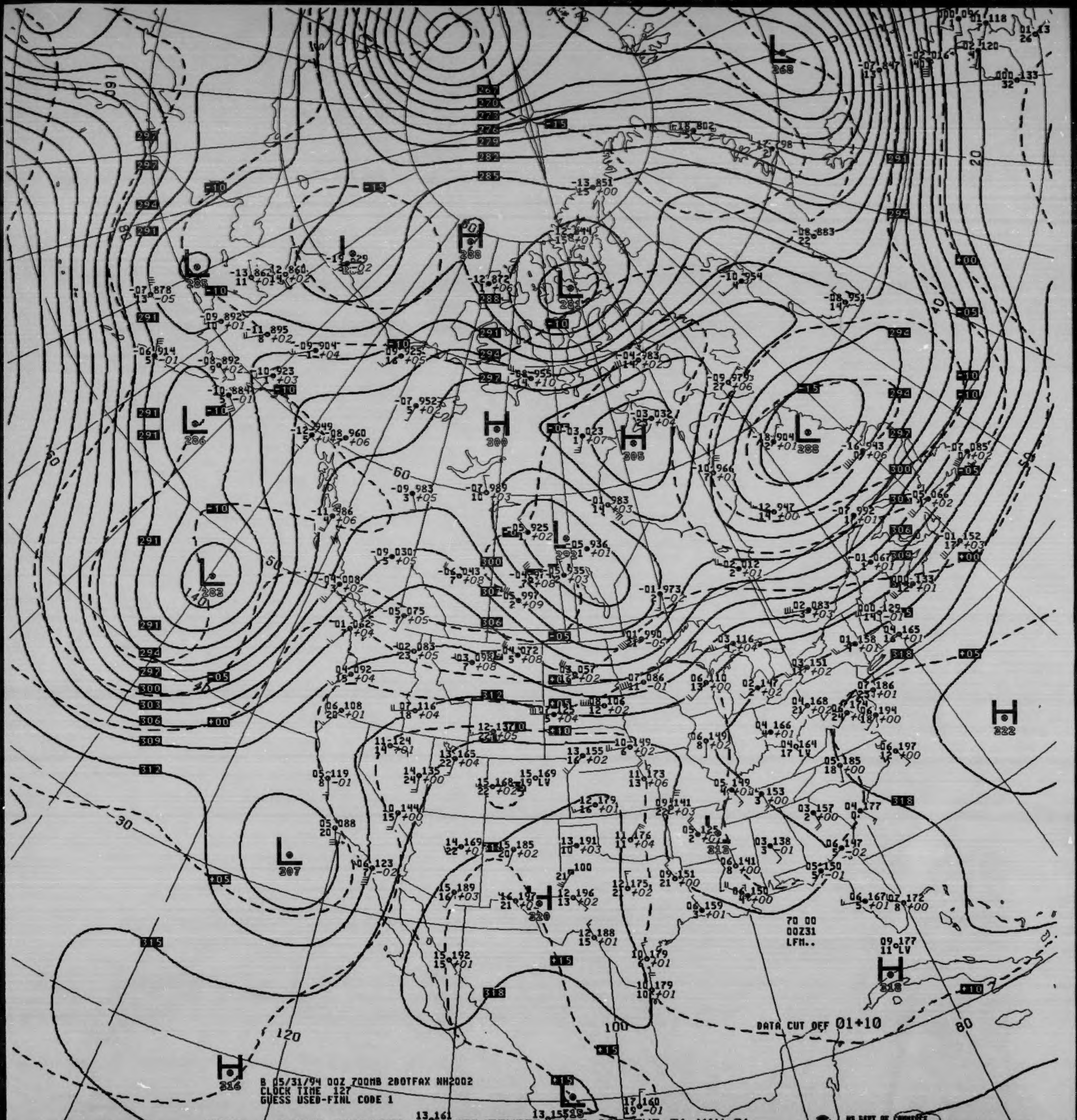
B 05/31/94 00Z 700MB 280TFAX NH2002
CLOCK TIME 127
GUESS USED-FINL CODE 1
DATA CUT OFF 01+10
70 00
00Z31
LFM..
US DEPT OF COMMERCE
NOAA/NWS/NMC WASHINGTON
L 268
L 285
L 281
L 286
L 283
L 288
L 292
L 307
L 313
L 313
H 288
H 300
H 305
H 322
H 320
H 318
H 316

V036 .. 700MB ANALYSIS HEIGHTS/TEMPERATURE 00Z TUE 31 MAY 94

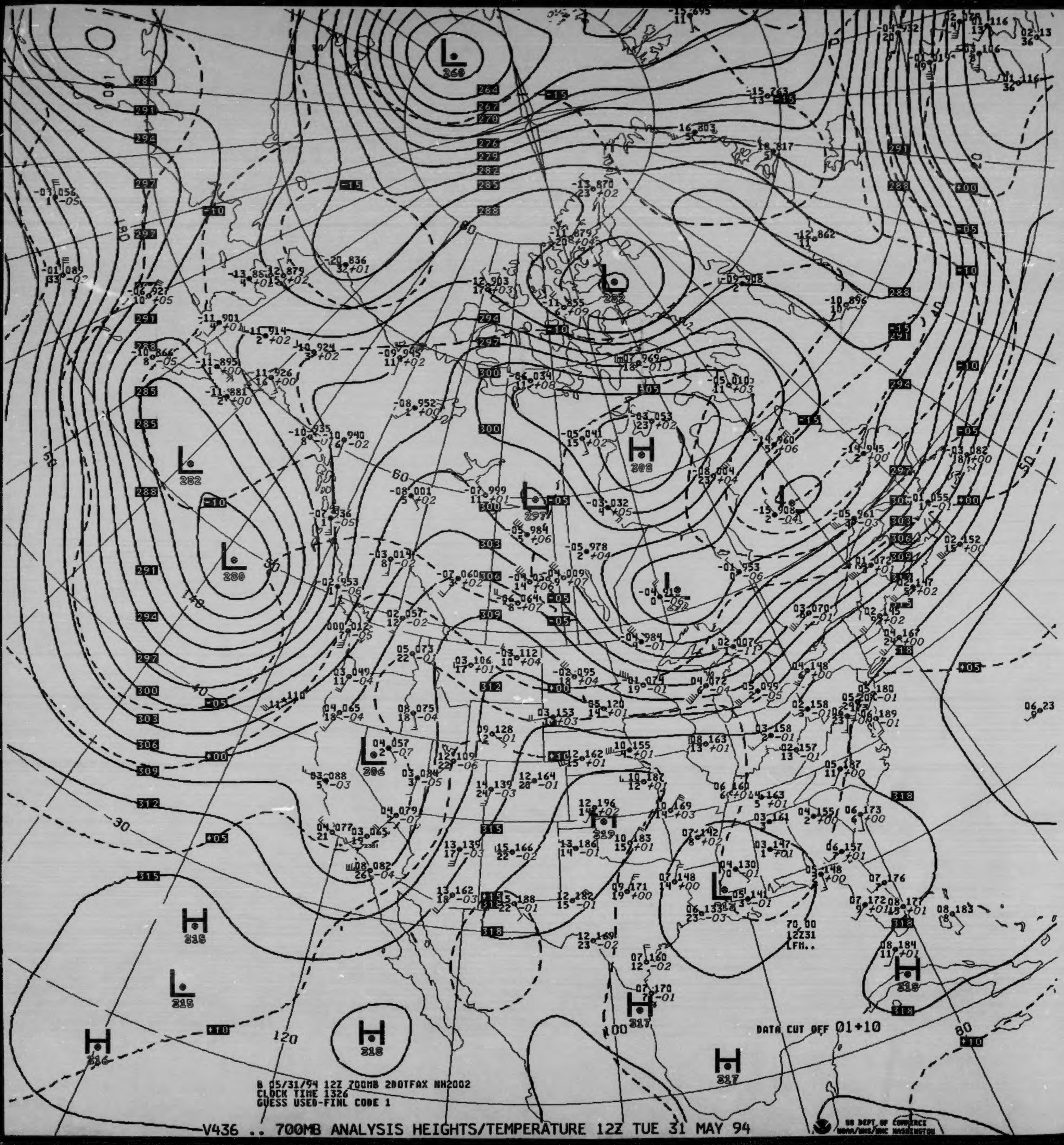
L
260
L
282
L
280
H
306
L
297
L
282
L
306
H
319
L
H
315
L
315
H
316
H
318
H
317
H
317
H
318
DATA CUT OFF 01+10
70 00
12Z31
LFM..
US DEPT OF COMMERCE
NOAA/NWS/NMC WASHINGTON

B 05/31/94 12Z 700MB 2DOTFAX NH2002
CLOCK TIME 1326
GUESS USED-FINL CODE 1

V436 .. 700MB ANALYSIS HEIGHTS/TEMPERATURE 12Z TUE 31 MAY 94

AA Form 48 - 362A
v. 8 - 83)

U.S. Department of Commerce
National Oceanic and Atmospheric Administration
National Environmental Satellite, Data, and Information Service
National Climatic Data Center

500 MB CONSTANT PRESSURE CHARTS

NORTH AMERICAN NMC

ALL RECORDS ARE THE BEST AVAILABLE FOR FILMING

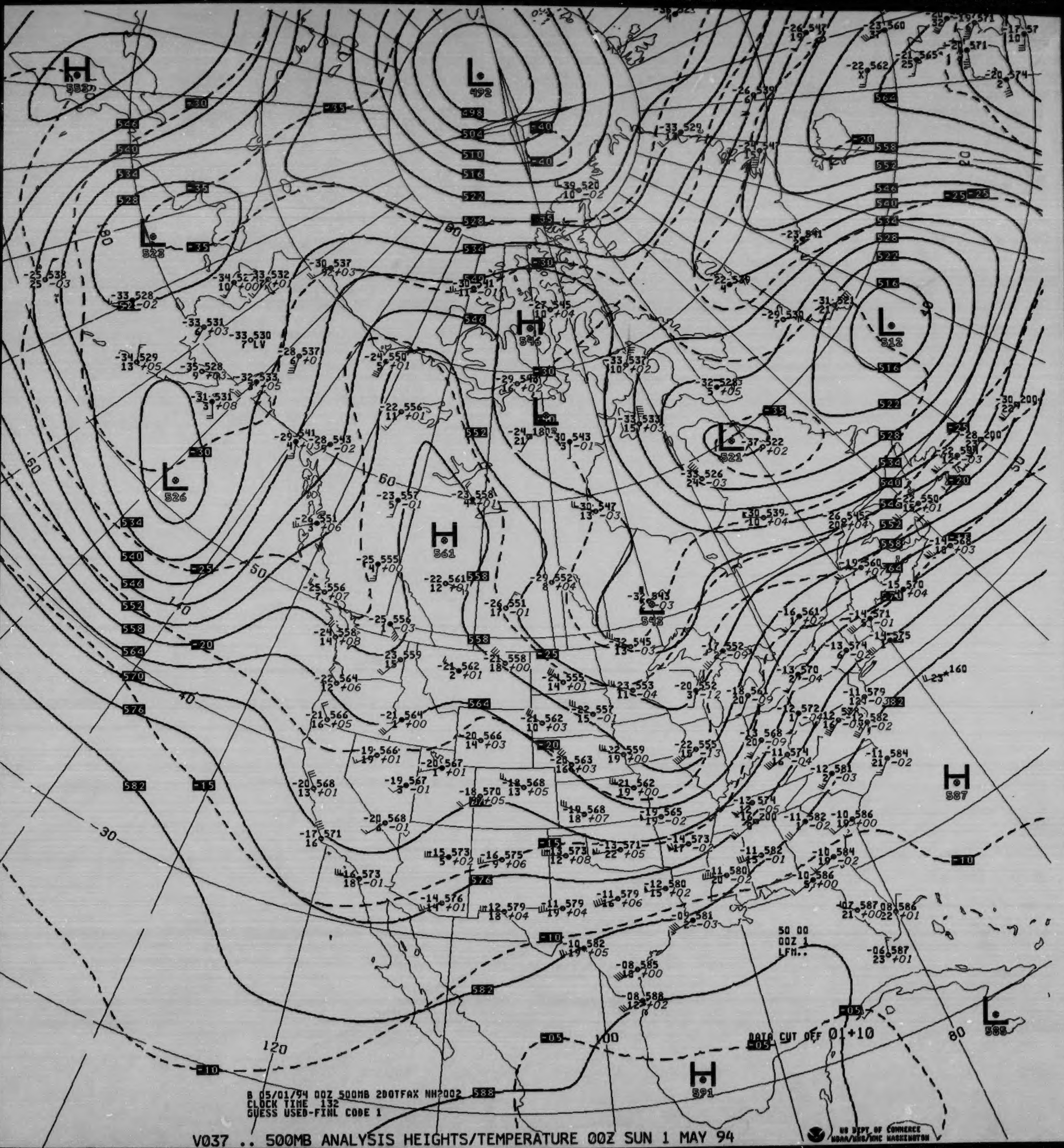
B 05/01/94 00Z 500MB 2DOTFAX NH2002
CLOCK TIME 132
GUESS USED-FINL CODE 1
DATA CUT OFF 01+10
50 00
00Z 1
LFM..
US DEPT OF COMMERCE
NOAA/NWS/NMC WASHINGTON
H 552
L 492
L 522
L 526
H 546
L 512
L 521
H 561
L 543
H 587
H 591
L 585

V037 .. 500MB ANALYSIS HEIGHTS/TEMPERATURE 00Z SUN 1 MAY 94

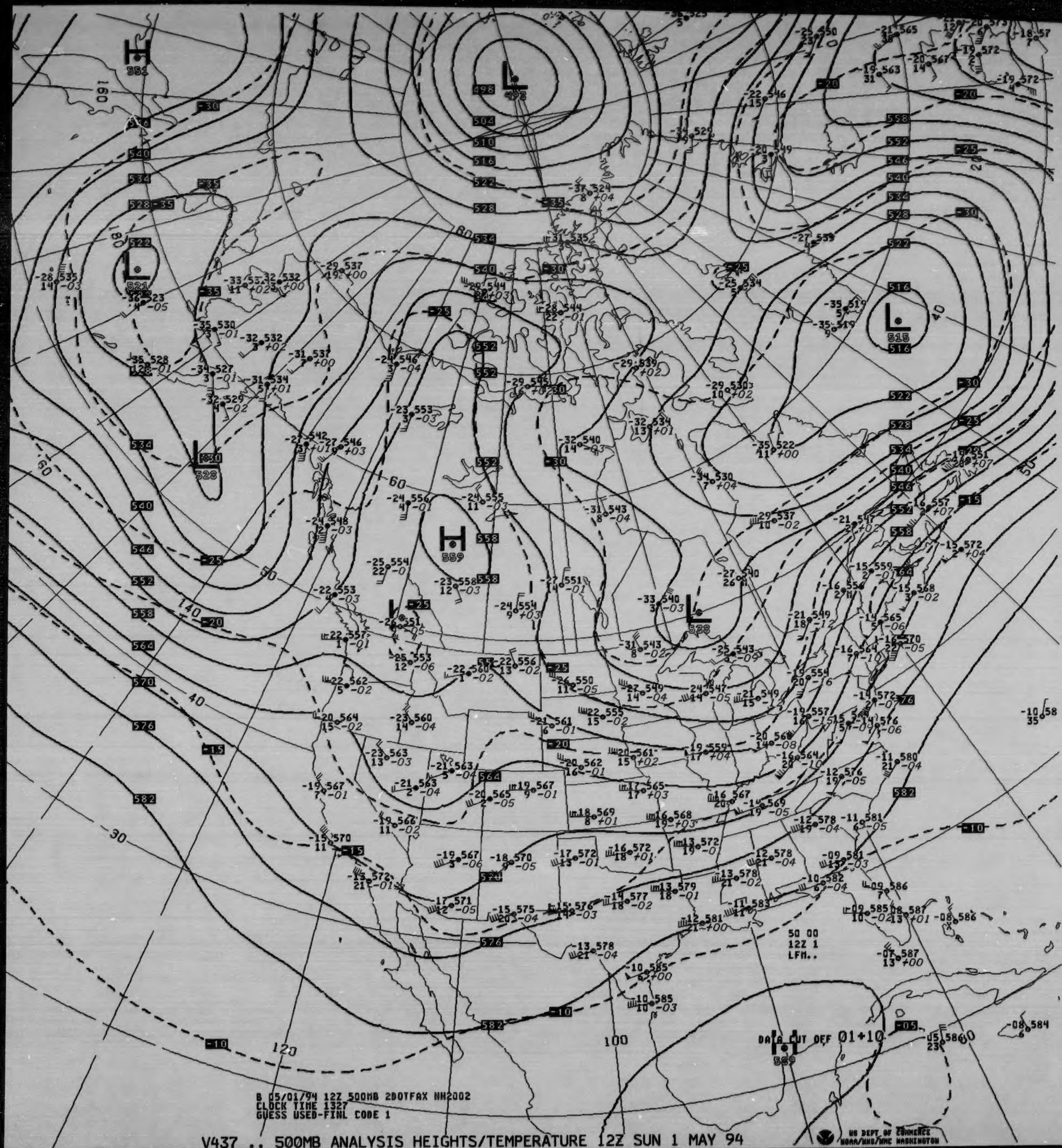
H 551
L 478
L 521
L 528
H 559
L 528
L 515
H 589
50 00
12Z 1
LFM..
DATA CUT OFF 01+10
B 05/01/94 12Z 500MB 2DOTFAX NH2002
CLOCK TIME 1327
GUESS USED-FINL CODE 1
160
180
140
120
100
80
60
40
30

V437 .. 500MB ANALYSIS HEIGHTS/TEMPERATURE 12Z SUN 1 MAY 94

US DEPT OF COMMERCE
NOAA/NWS/NMC WASHINGTON

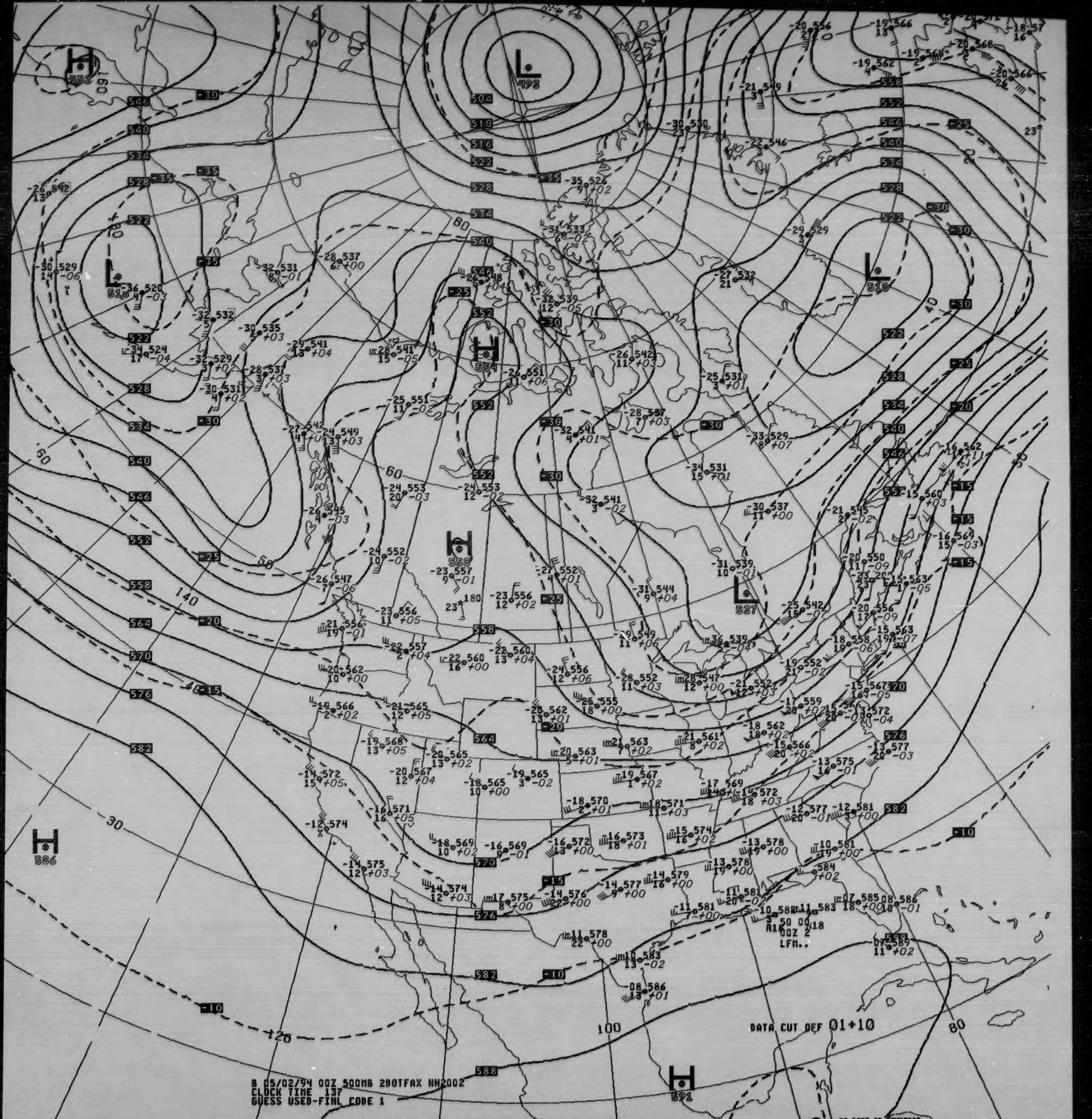
B 05/02/94 00Z 500MB 2DOTFAX NH2002
CLOCK TIME 137
GUESS USED-FINL CODE 1
DATA CUT OFF 01+10
L 492
L 518
L 527
H 554
H 558
H 552
H 586
H 591
US DEPT OF COMMERCE
NOAA/NWS/NMC WASHINGTON

V037 .. 500MB ANALYSIS HEIGHTS/TEMPERATURE 00Z MON 2 MAY 94

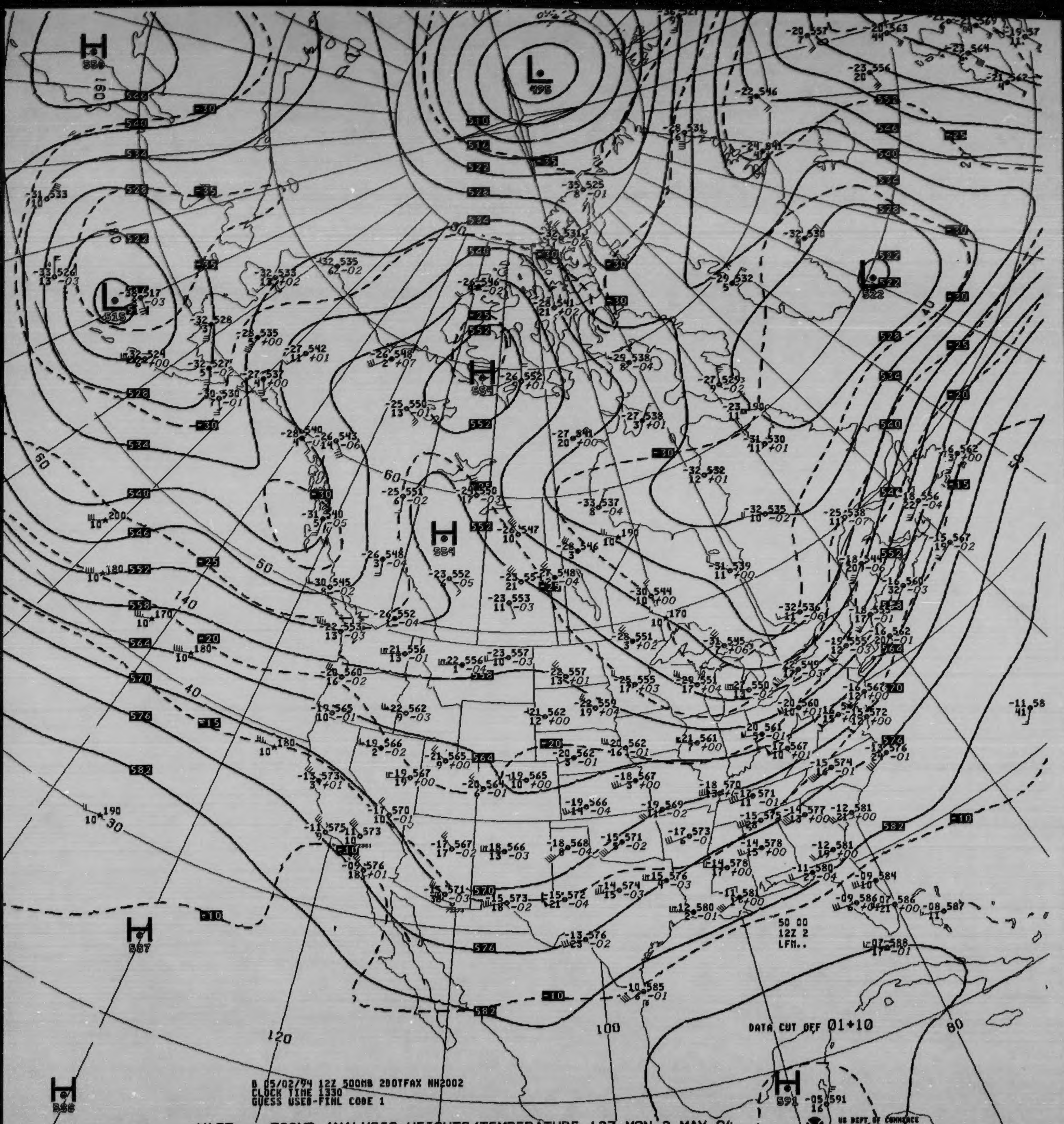
H 550
L 496
L 515
L 522
H 554
H 554
H 587
H 591
H 586
DATA CUT OFF 01+10
50 00
12Z 2
LFM..
B 05/02/94 12Z 500MB 2DOTFAX NH2002
CLOCK TIME 1330
GUESS USED-FINL CODE 1
US DEPT OF COMMERCE
NOAA/NWS/NMC WASHINGTON

V437 .. 500MB ANALYSIS HEIGHTS/TEMPERATURE 12Z MON 2 MAY 94

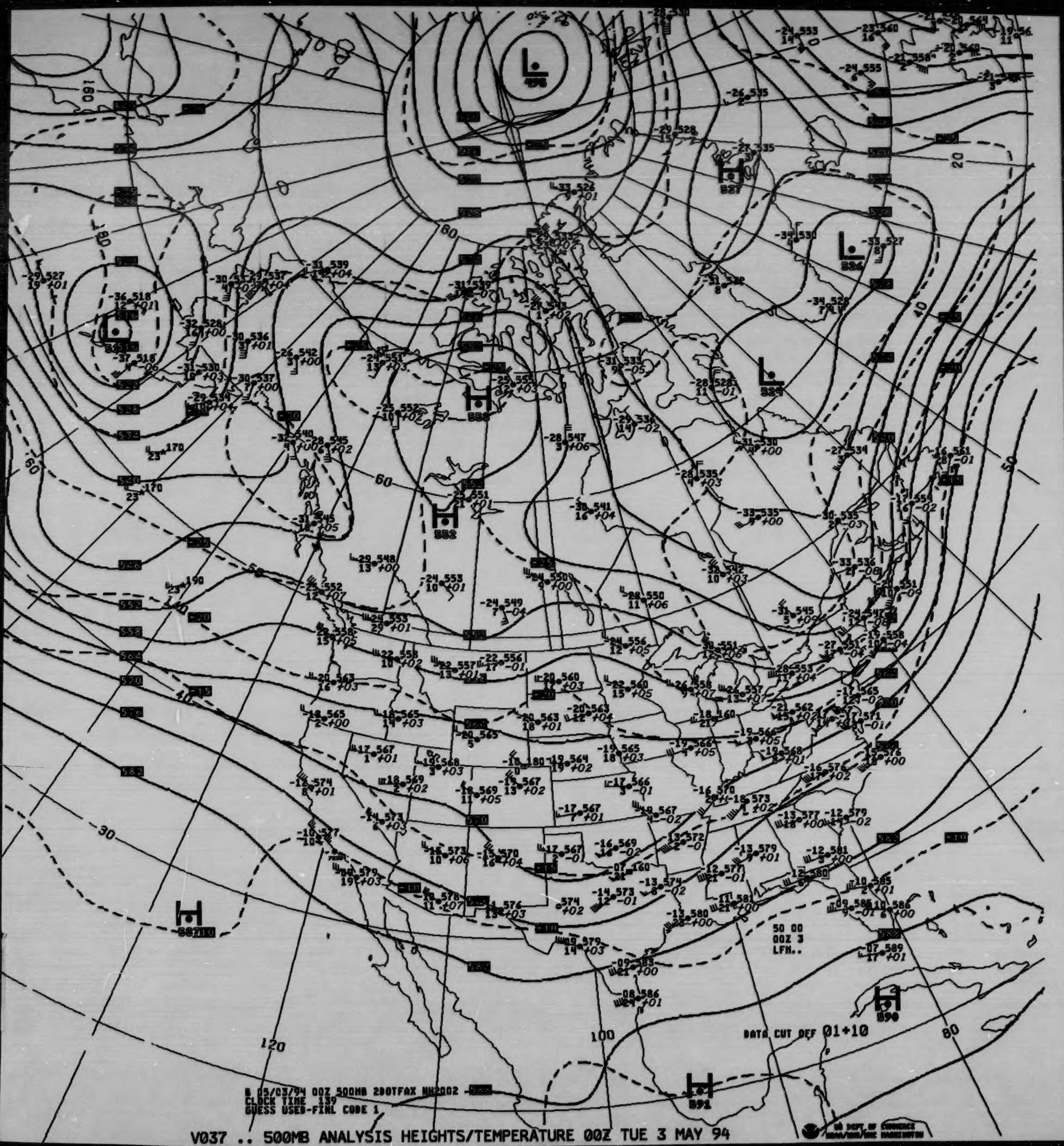
B 05/03/94 00Z 500MB 280TFAX NH2002
CLOCK TIME 139
GUESS USED-FINL CODE 1
DATA CUT OFF 01+10
50 00
00Z 3
LFM..
H
L
120
100
80
60
50
40
30
20
180
160

V037 .. 500MB ANALYSIS HEIGHTS/TEMPERATURE 00Z TUE 3 MAY 94

US DEPT OF COMMERCE NOAA/NWS/NMC WASHINGTON

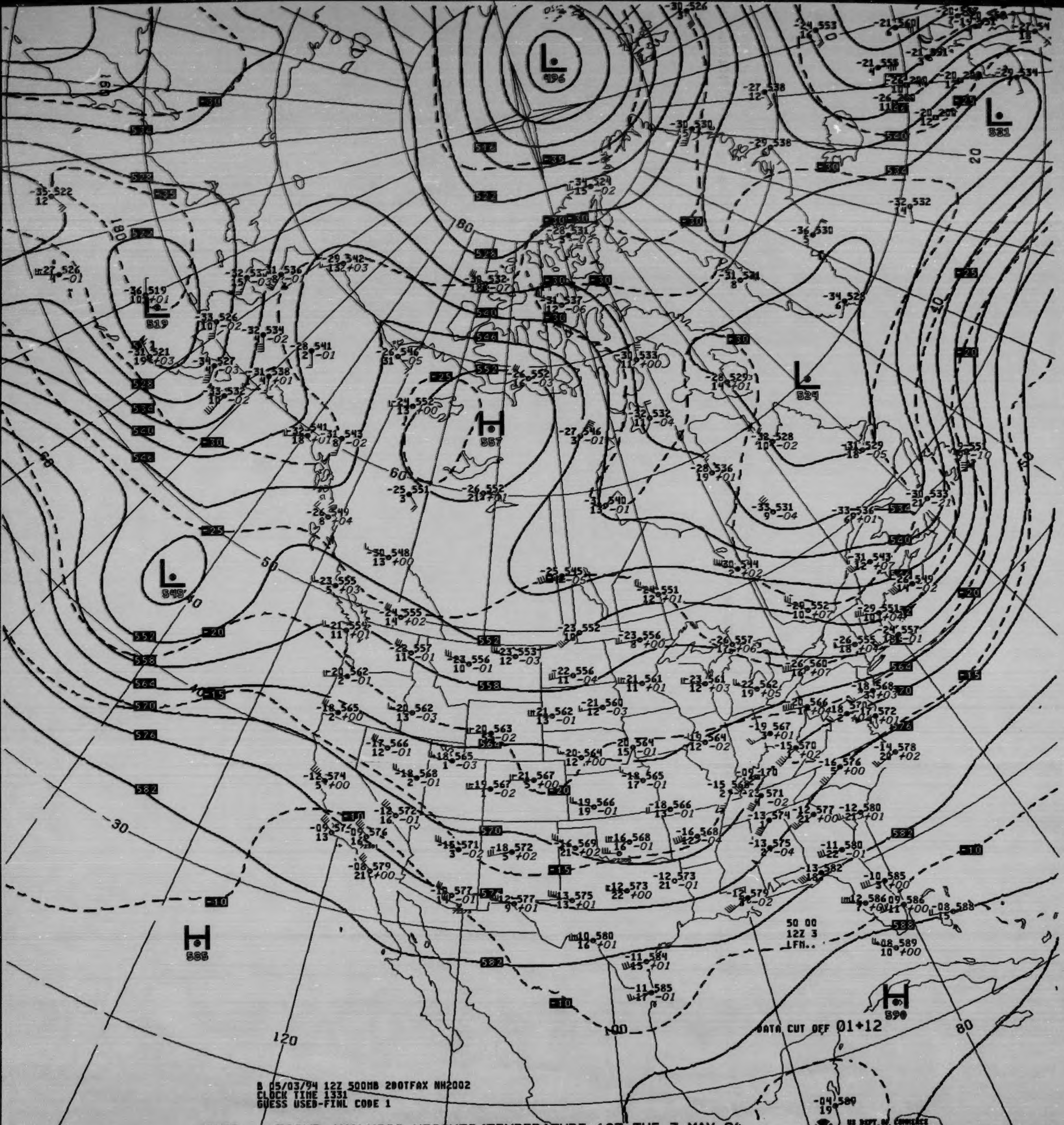
L 496
L 519
L 545
H 557
L 529
L 531
H 585
H 590
DATA CUT OFF 01+12
50 00
12Z 3
1FN..
US DEPT OF COMMERCE
NOAA/NWS/NMC WASHINGTON

B 05/03/94 12Z 500MB 2DOTFAX NH2002
CLOCK TIME 1331
GUESS USED-FINL CODE 1

V437 .. 500MB ANALYSIS HEIGHTS/TEMPERATURE 12Z TUE 3 MAY 94

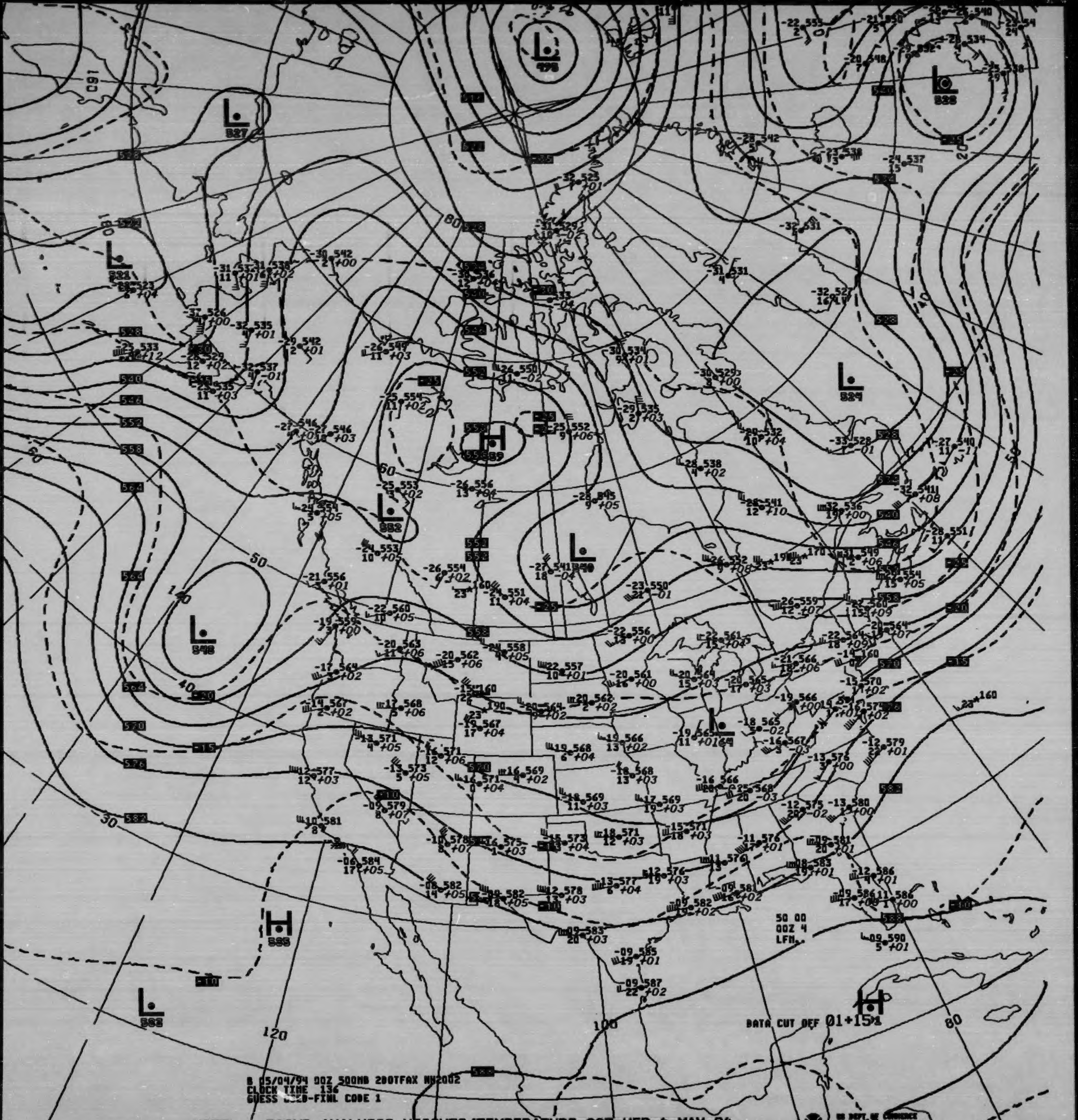
B 05/04/94 00Z 500MB 200TFAX NH2002
CLOCK TIME 136
GUESS USED-FINL CODE 1
50 00
00Z 4
LFM
DATA CUT OFF 01+151
L 498
L 527
L 528
L 529
L 532
L 540
L 546
L 562
L 564
H 559
H 588
H
120
100
80
60
50
40
30
US DEPT OF COMMERCE
NOAA/NWS/NMC WASHINGTON

V037 .. 500MB ANALYSIS HEIGHTS/TEMPERATURE 00Z WED 4 MAY 94

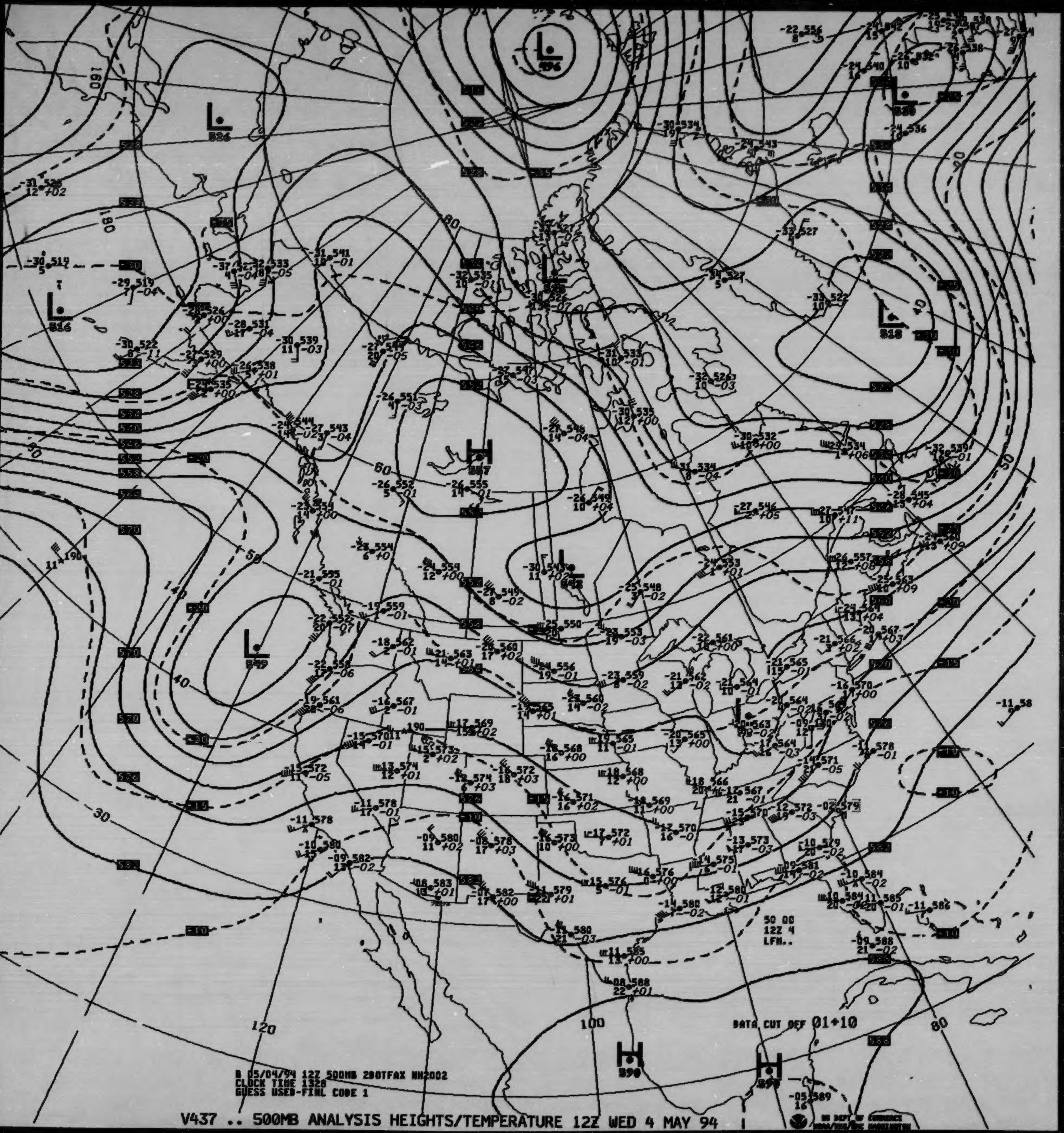

L
496
L
526
L
516
L
518
L
549
H
567
L
543
H
590
H
590
DATA CUT OFF 01+10
50 00
12Z 4
LFM..
160
180
120
100
80
60
50
40
30
US DEPT OF COMMERCE
NOAA/NWS/NMC WASHINGTON

B 05/04/94 12Z 500MB 2DOTFAX NH2002
CLOCK TIME 1328
GUESS USED-FINL CODE 1

V437 .. 500MB ANALYSIS HEIGHTS/TEMPERATURE 12Z WED 4 MAY 94

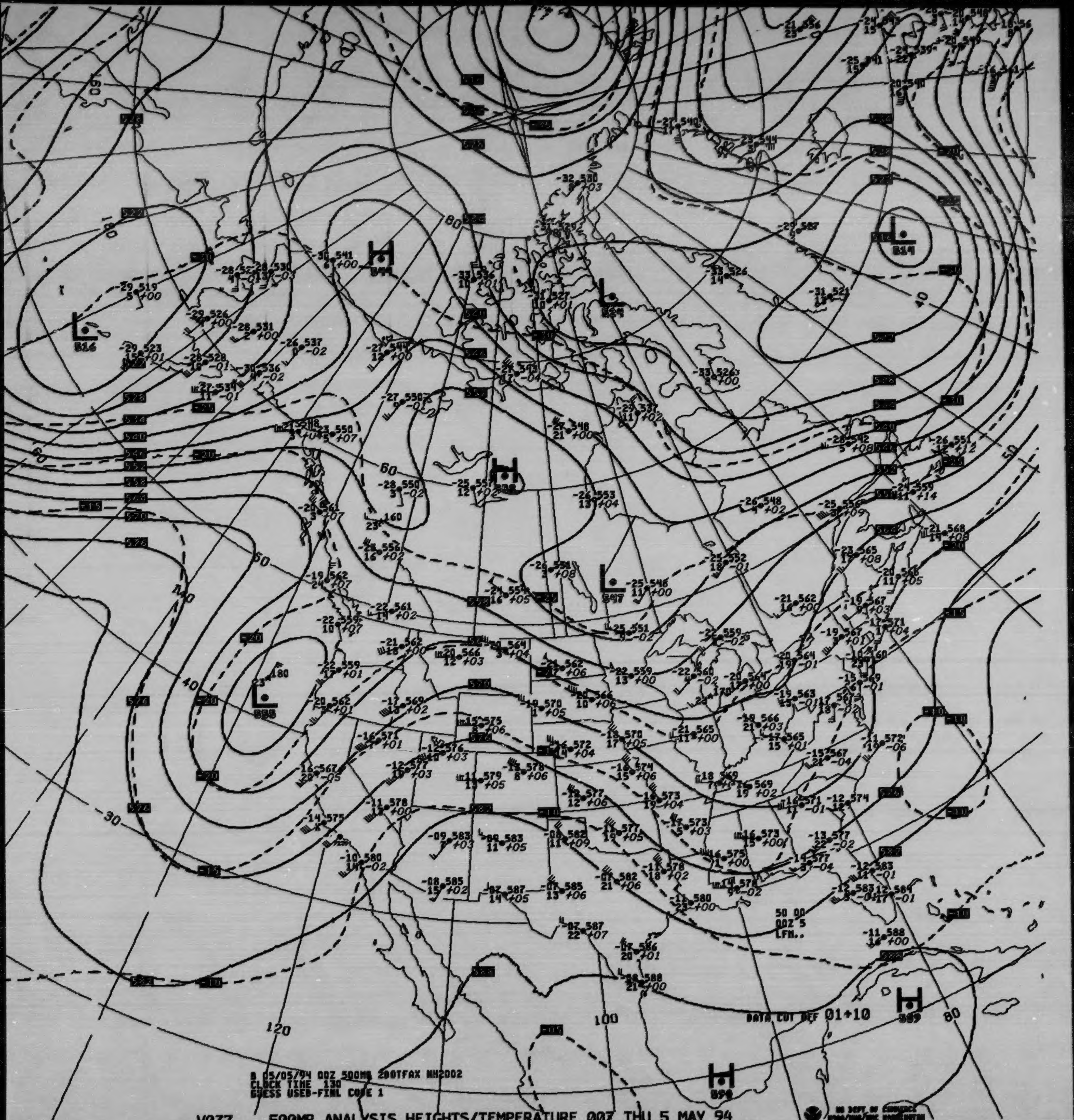
B 05/05/94 00Z 500MB 2DOTFAX NH2002
CLOCK TIME 130
GUESS USED-FINL CODE 1
DATA CUT OFF 01+10
50 00
00Z 5
LFM..
US DEPT OF COMMERCE
NOAA/NWS/NMC WASHINGTON

V037 .. 500MB ANALYSIS HEIGHTS/TEMPERATURE 00Z THU 5 MAY 94

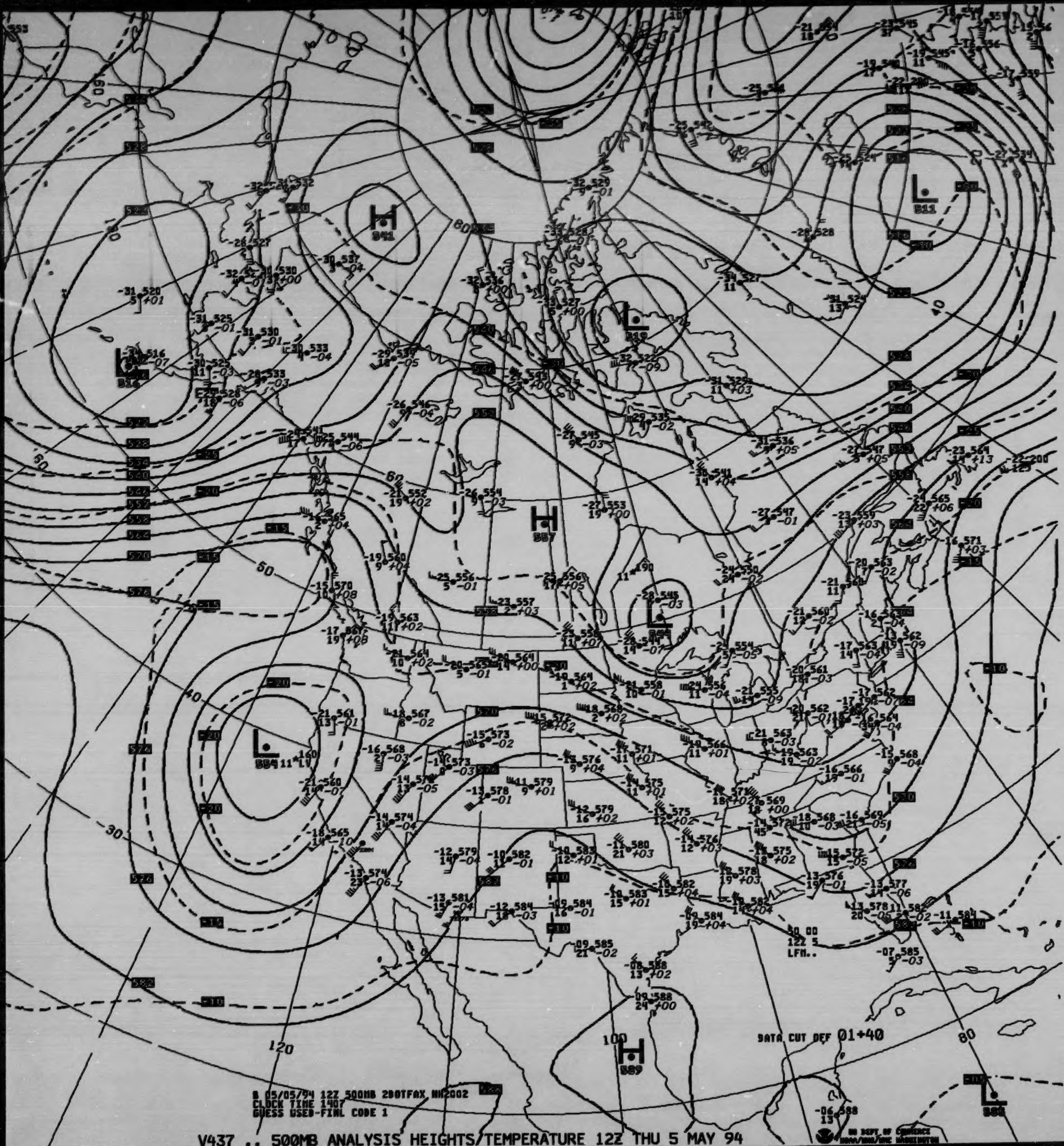
H 541
L 511
L 519
L 516
H 587
L 548
L 584
H 589
L 580
DATA CUT OFF 01+40
B 05/05/94 12Z 500MB 2DOTFAX NH2002
CLOCK TIME 1407
GUESS USED-FINL CODE 1
US DEPT OF COMMERCE NOAA/NWS/NMC WASHINGTON

V437 .. 500MB ANALYSIS HEIGHTS/TEMPERATURE 12Z THU 5 MAY 94

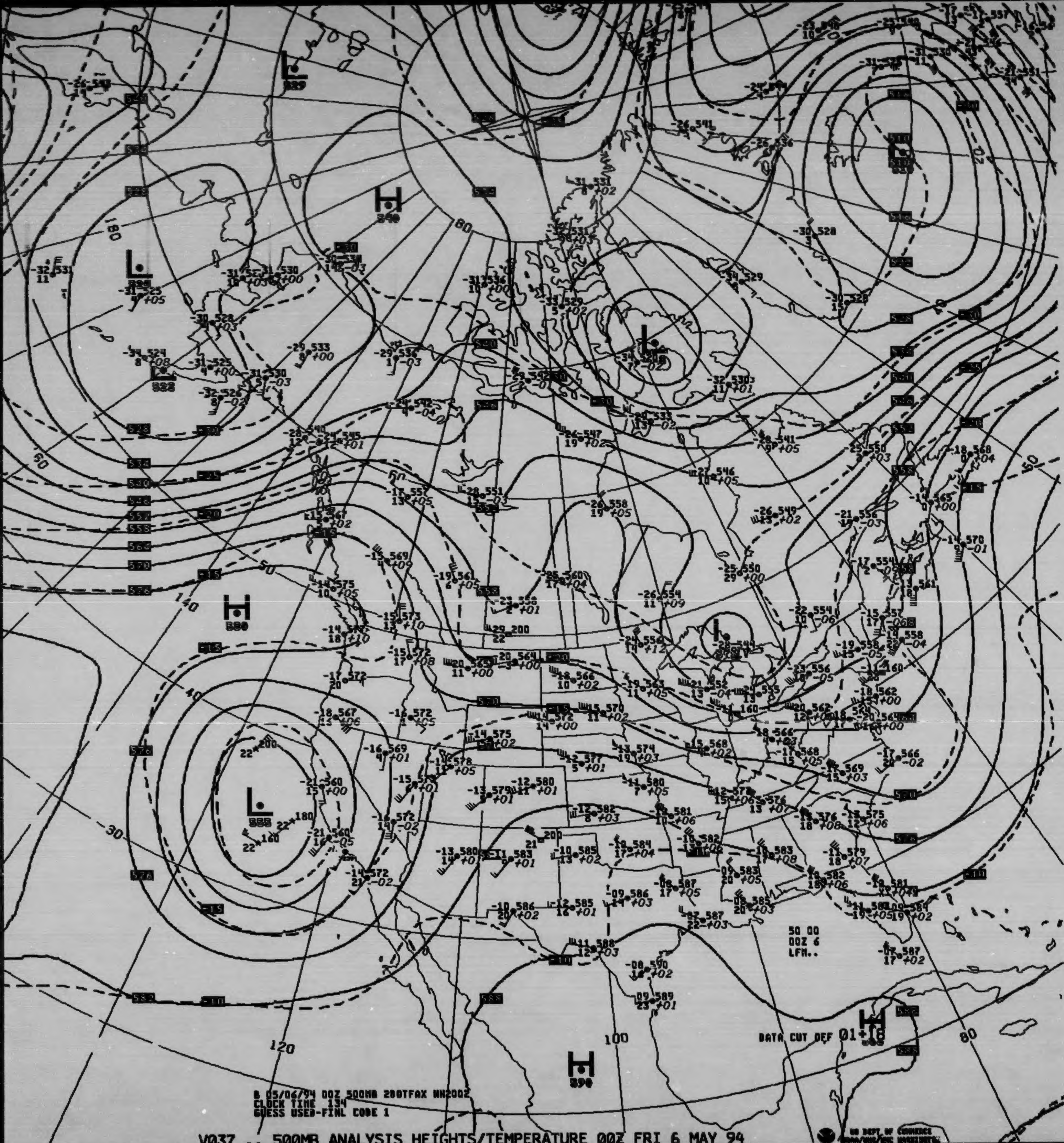
B 05/06/94 00Z 500MB 200TFAX NH2002
CLOCK TIME 134
GUESS USED-FINL CODE 1
DATA CUT OFF 01+18
50 00
00Z 6
LFM..
US DEPT OF COMMERCE
NOAA/NWS/NMC WASHINGTON
H
L
180
140
120
100
80
60
50
40
30

V037 .. 500MB ANALYSIS HEIGHTS/TEMPERATURE 00Z FRI 6 MAY 94

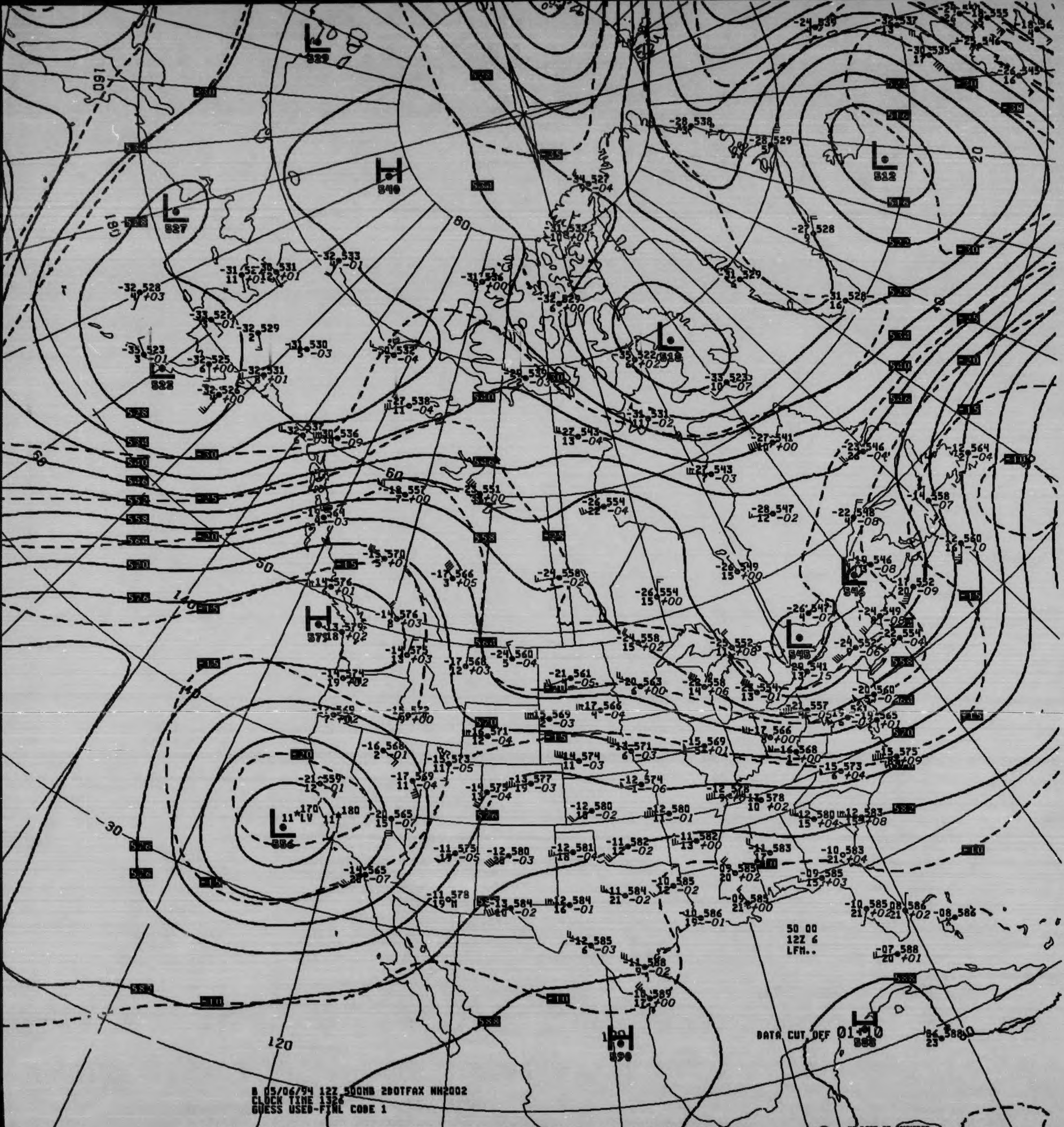
L 529
H 540
L 527
L 512
L 523
L 518
H 579
L 546
L 548
L 556
H 590
L 588
50 00
12Z 6
LFM..

DATA CUT OFF 01+10

B 05/06/94 12Z 500MB 2DOTFAX NH2002
CLOCK TIME 1326
GUESS USED-FINL CODE 1

V437 .. 500MB ANALYSIS HEIGHTS/TEMPERATURE 12Z FRI 6 MAY 94

US DEPT OF COMMERCE
NOAA/NWS/NMC WASHINGTON

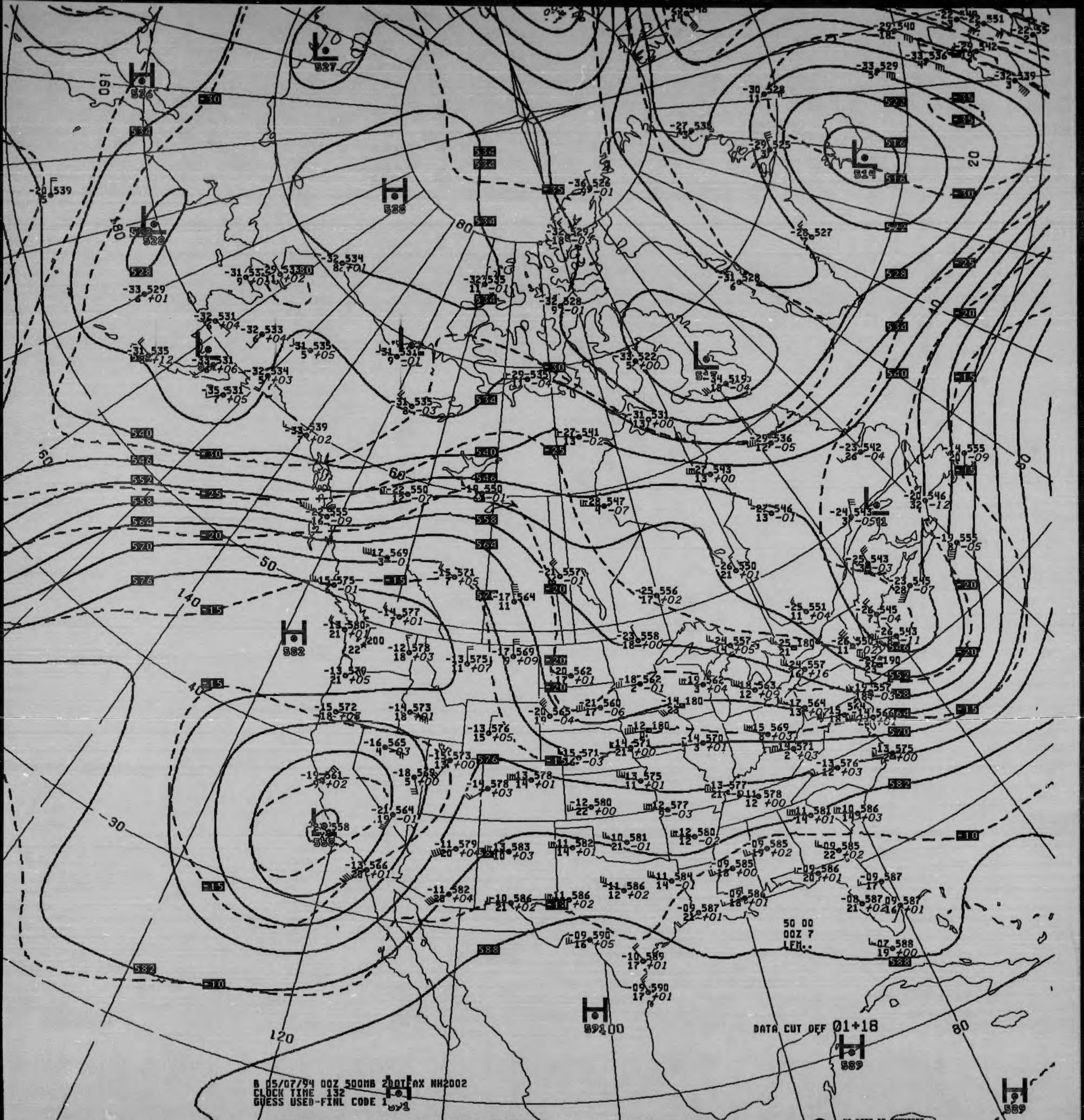
B 05/07/94 00Z 500MB 200TFAX NH2002
CLOCK TIME 132
GUESS USED-FINL CODE 1
DATA CUT OFF 01+18
50 00
00Z 7
LFM..
US DEPT OF COMMERCE
NOAA/NWS/NMC WASHINGTON

V037 .. 500MB ANALYSIS HEIGHTS/TEMPERATURE 00Z SAT 7 MAY 94

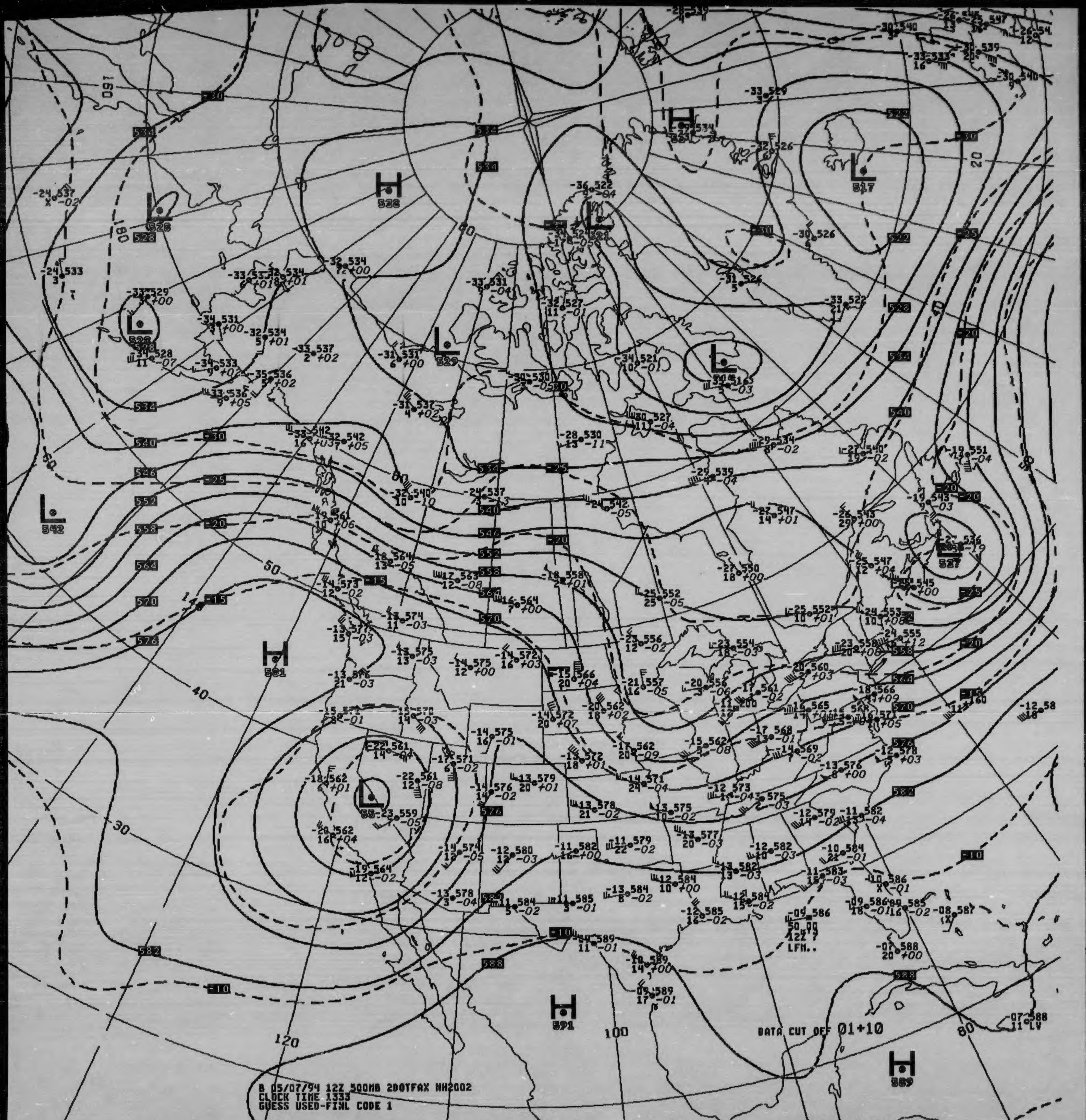
DATA CUT OFF 01+10
H 591
H 589
H 581
H 528
L 542
L 517
L 527
L 529
L 528
L 521
40
30
50
60
120
100
80
20
160
180

B 05/07/94 12Z 500MB 200TFAX NH2002
CLOCK TIME 1333
GUESS USED-FINL CODE 1

V437 .. 500MB ANALYSIS HEIGHTS/TEMPERATURE 12Z SAT 7 MAY 94

US DEPT OF COMMERCE
NOAA/NWS/NMC WASHINGTON

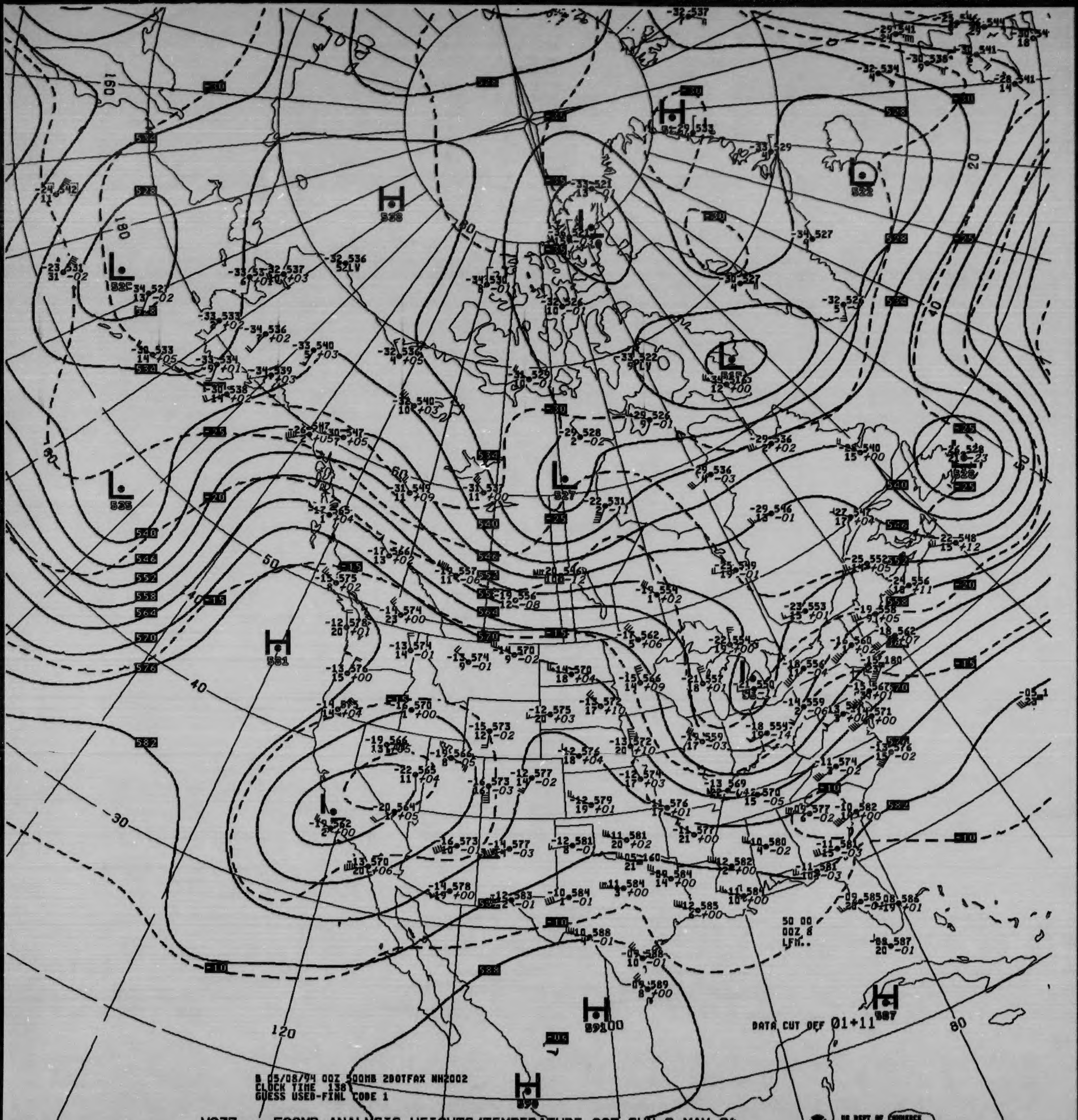

B 05/08/94 00Z 500MB 280TFAX NH2002
CLOCK TIME 138
GUESS USED-FINL CODE 1
DATA CUT OFF 01+11
50 00
00Z 8
LFM..
H
L
528
534
540
546
552
558
564
570
576
582
588
-30
-25
-20
-15
-10
-05
160
180
120
80
60
50
40
30
20
US DEPT OF COMMERCE
NOAA/NWS/NMC WASHINGTON

V037 .. 500MB ANALYSIS HEIGHTS/TEMPERATURE 00Z SUN 8 MAY 94

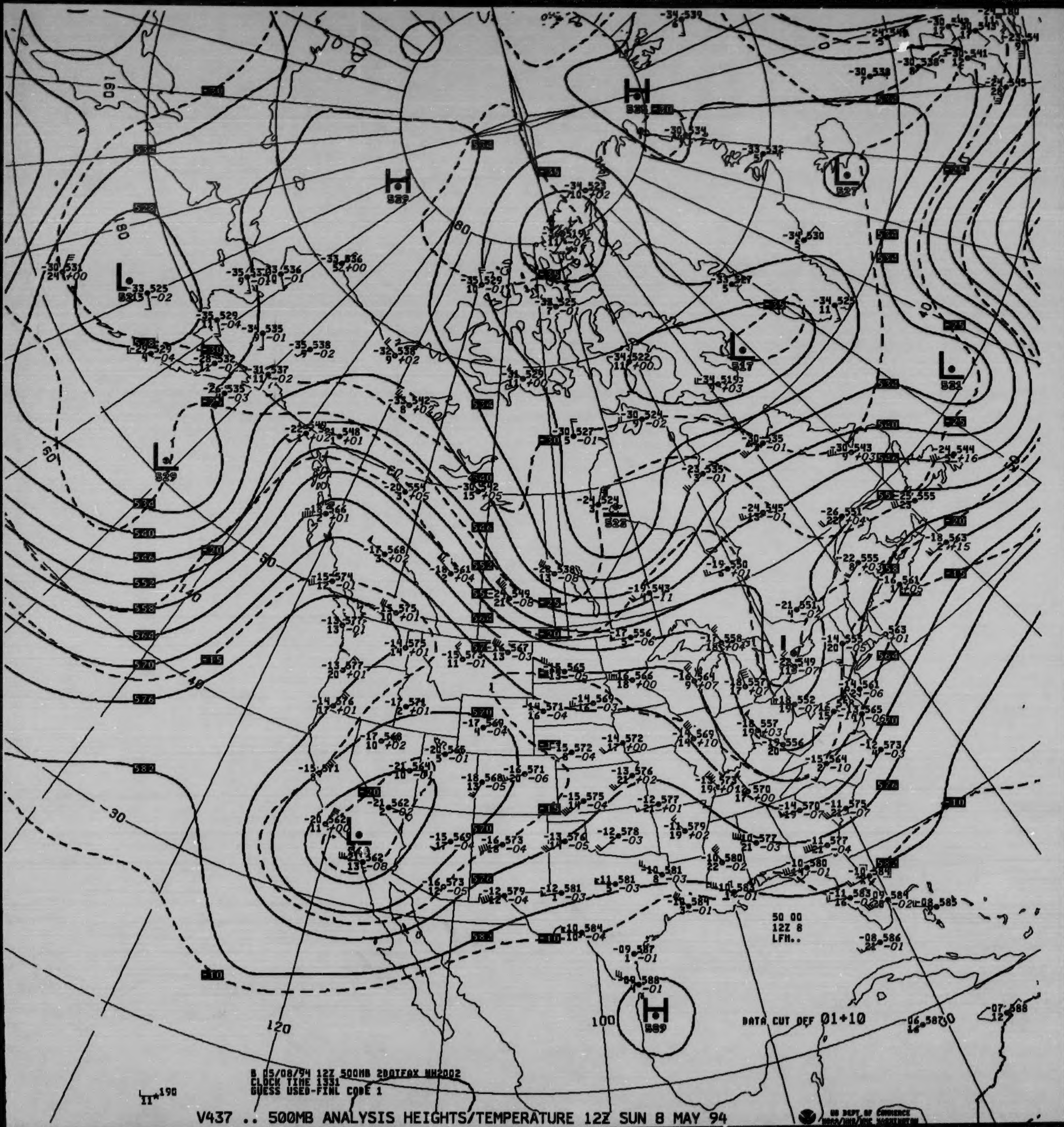
B 05/08/94 12Z 500MB 2DOTFAX NH2002
CLOCK TIME 1331
GUESS USED-FINL CODE 1
DATA CUT OFF 01+10
50 00
12Z 8
LFM..
US DEPT OF COMMERCE
NOAA/NWS/NMC WASHINGTON

V437 .. 500MB ANALYSIS HEIGHTS/TEMPERATURE 12Z SUN 8 MAY 94

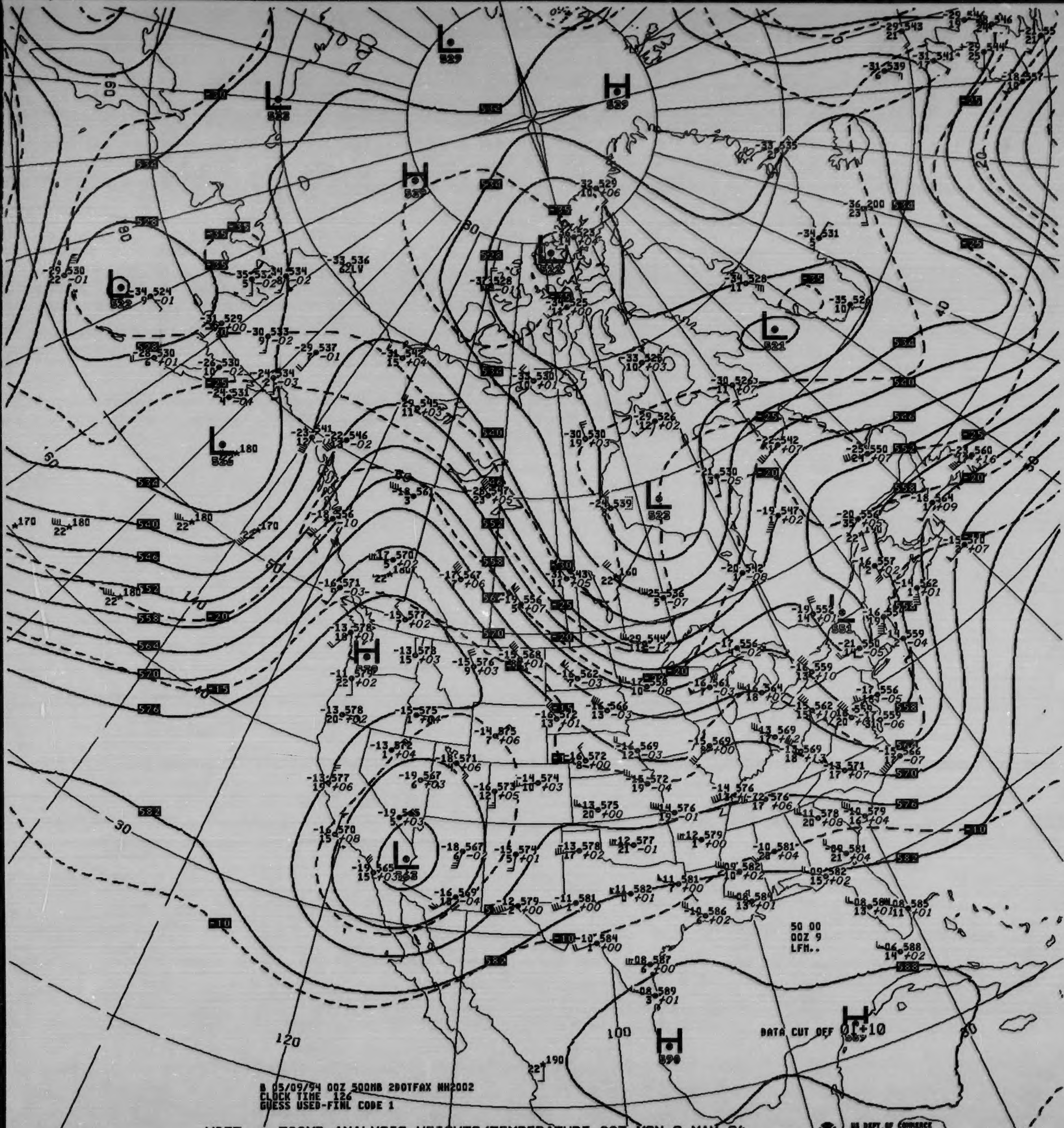
50 00
00Z 9
LFM..
DATA CUT OFF 01+10

B 05/09/94 00Z 500MB 2DOTFAX NH2002
CLOCK TIME 126
GUESS USED-FINL CODE 1

V037 .. 500MB ANALYSIS HEIGHTS/TEMPERATURE 00Z MON 9 MAY 94

US DEPT OF COMMERCE NOAA/NWS/NMC WASHINGTON

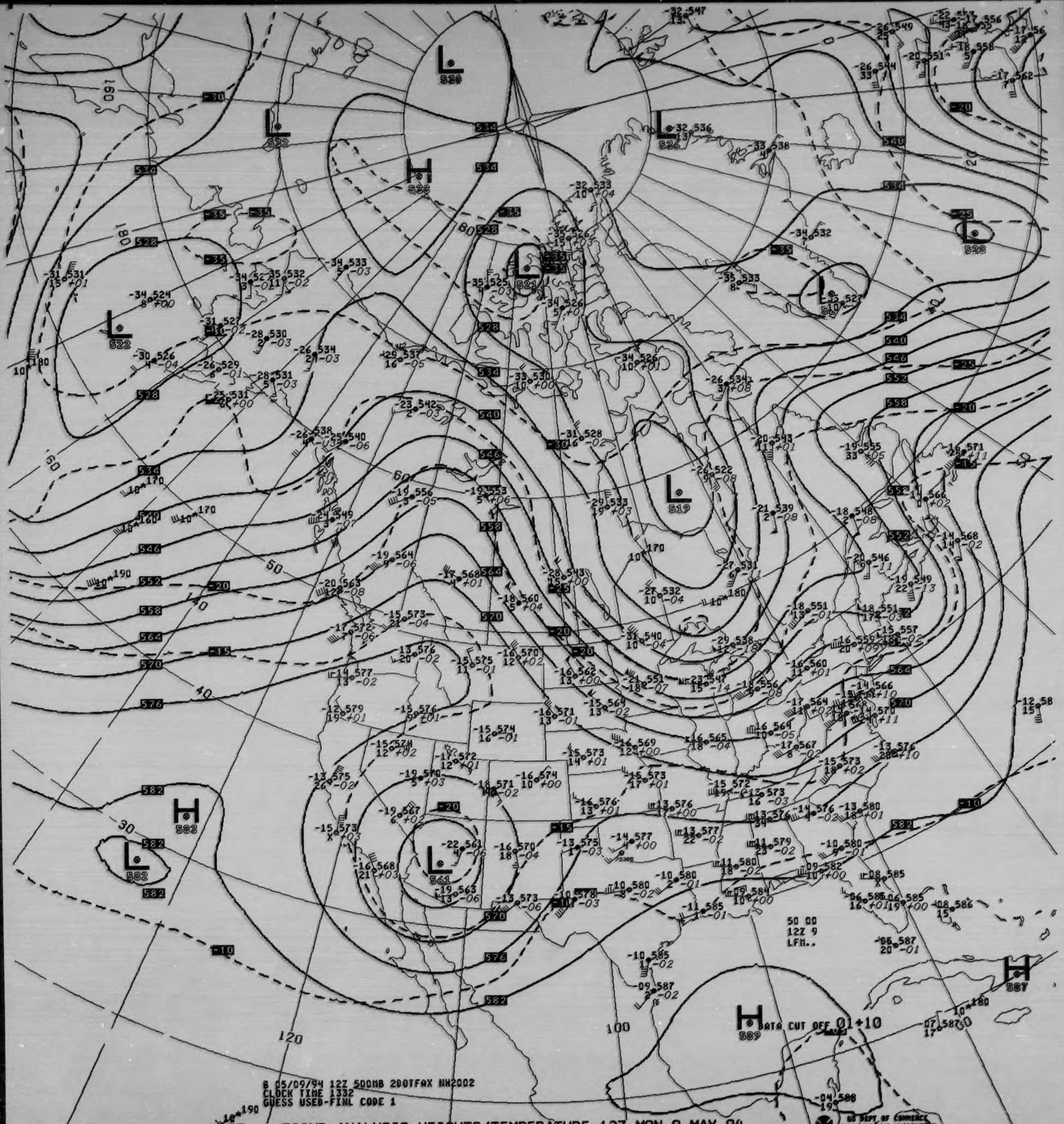
L 520
L 522
H 528
L 526
L 521
L 528
L 510
L 522
L 519
H 583
L 582
L 561
H 589
H 587
534
540
546
552
558
564
570
576
582
-35
-30
-25
-20
-15
-10
160
180
170
190
140
120
100
80
60
50
40
30
DATA CUT OFF 01+10
50 00
12Z 9
LFM..
US DEPT OF COMMERCE
NOAA/NWS/NMC WASHINGTON

B 05/09/94 12Z 500MB 2DOTFAX NH2002
CLOCK TIME 1332
GUESS USED-FINL CODE 1

V437 .. 500MB ANALYSIS HEIGHTS/TEMPERATURE 12Z MON 9 MAY 94

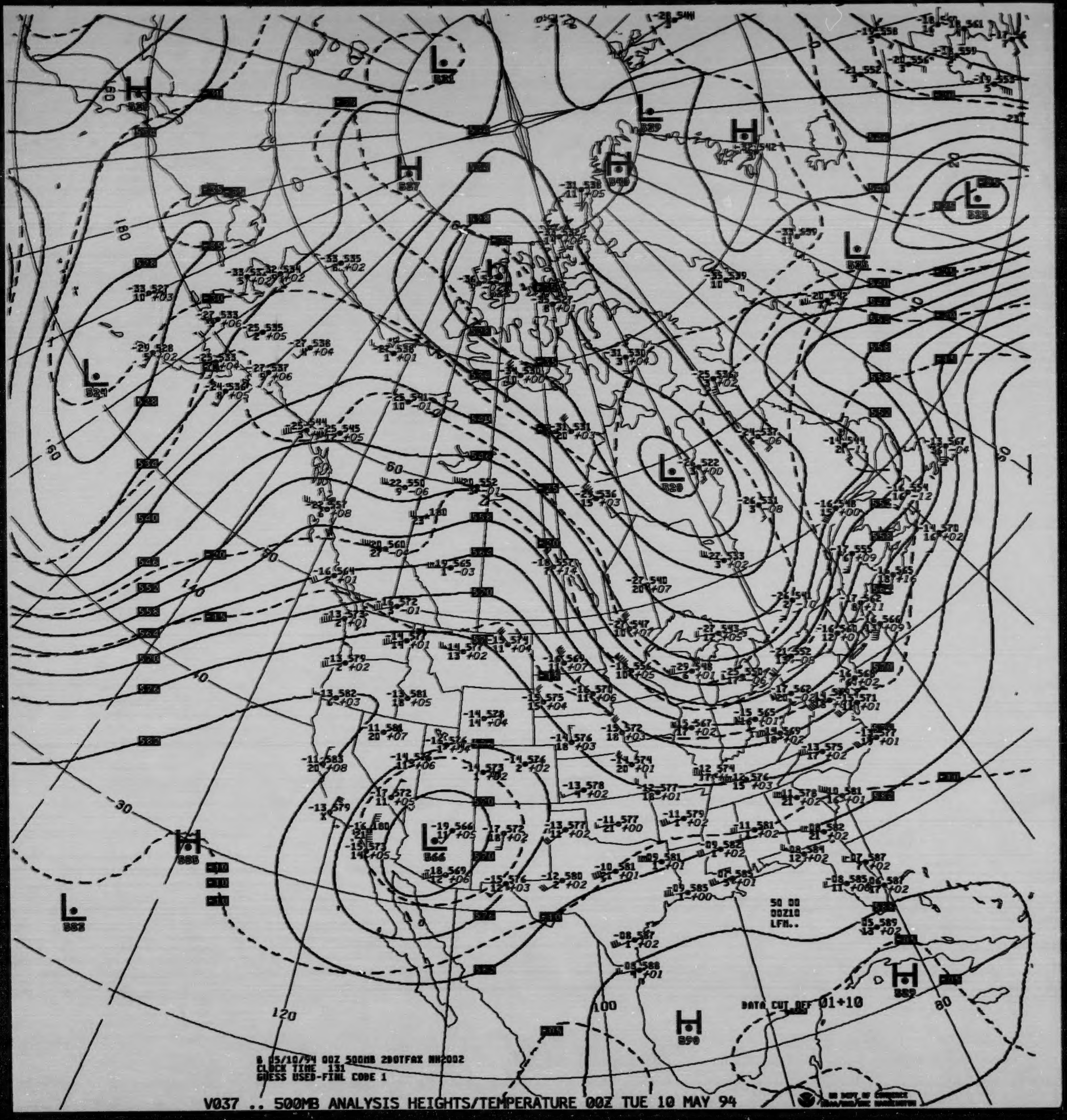
H
536
L
531
H
537
L
529
H
540
H
L
525
L
526
L
524
L
528
H
L
566
H
585
L
583
H
589
H
590
180
160
140
120
100
80
60
50
40
30
20
10
50 00
00Z10
LFM..

DATA CUT OFF 01+10

8 05/10/94 00Z 500MB 2DOTFAX NH2002
CLOCK TIME 131
GUESS USED-FINL CODE 1

V037 .. 500MB ANALYSIS HEIGHTS/TEMPERATURE 00Z TUE 10 MAY 94

US DEPT OF COMMERCE
NOAA/NWS/NMC WASHINGTON

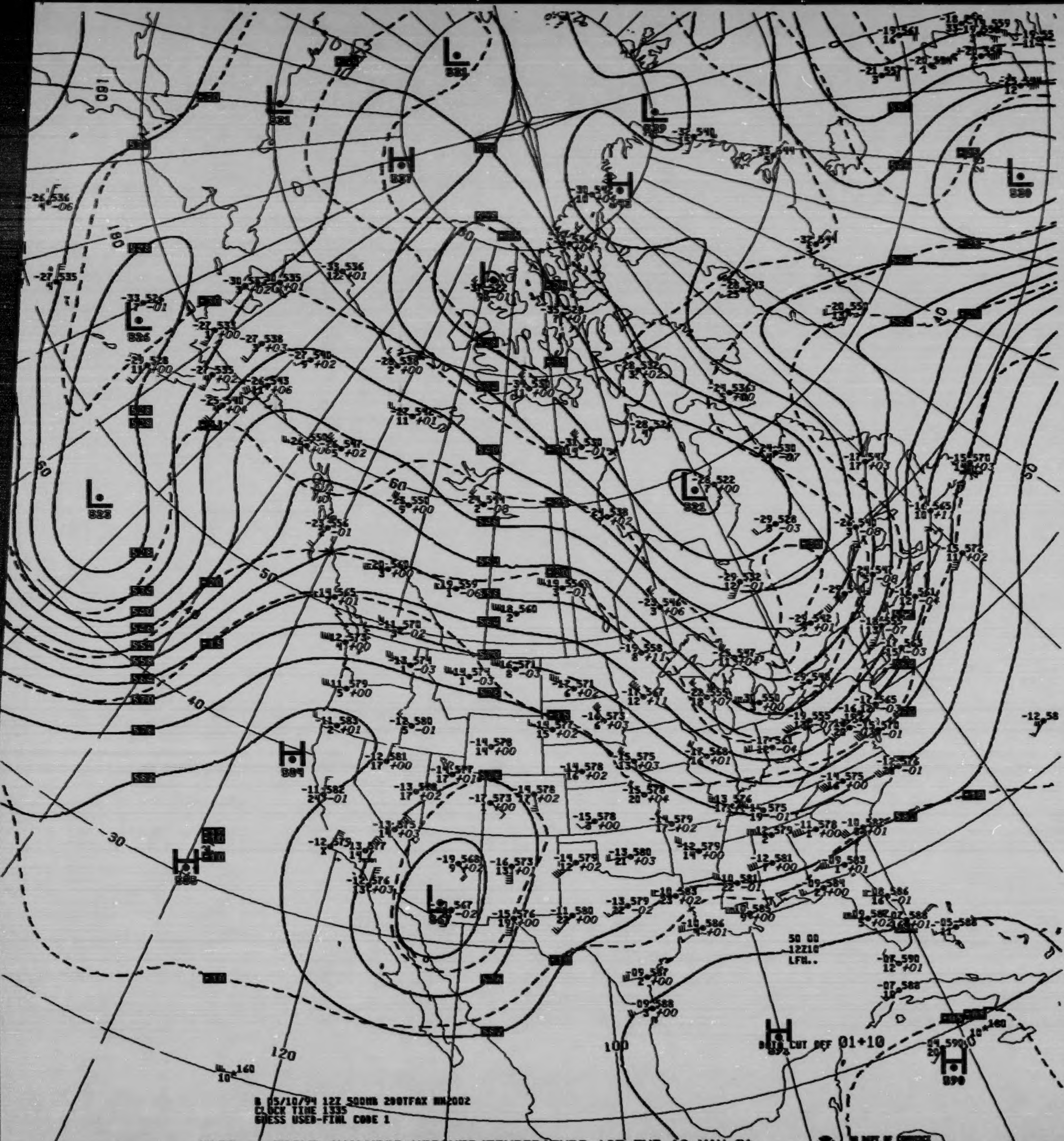
B 05/10/94 12Z 500MB 200TFAX NH2002
CLOCK TIME 1335
GUESS USED-FINL CODE 1
DATA CUT OFF 01+10
50 00
12Z10
LFM..
US DEPT OF COMMERCE
L
881
L
889
H
887
H
893
L
880
L
886
L
823
L
821
H
889
H
888
L
567
H
890
180
160
120
100
60
50
40
30

V437 .. 500MB ANALYSIS HEIGHTS/TEMPERATURE 12Z TUE 10 MAY 94

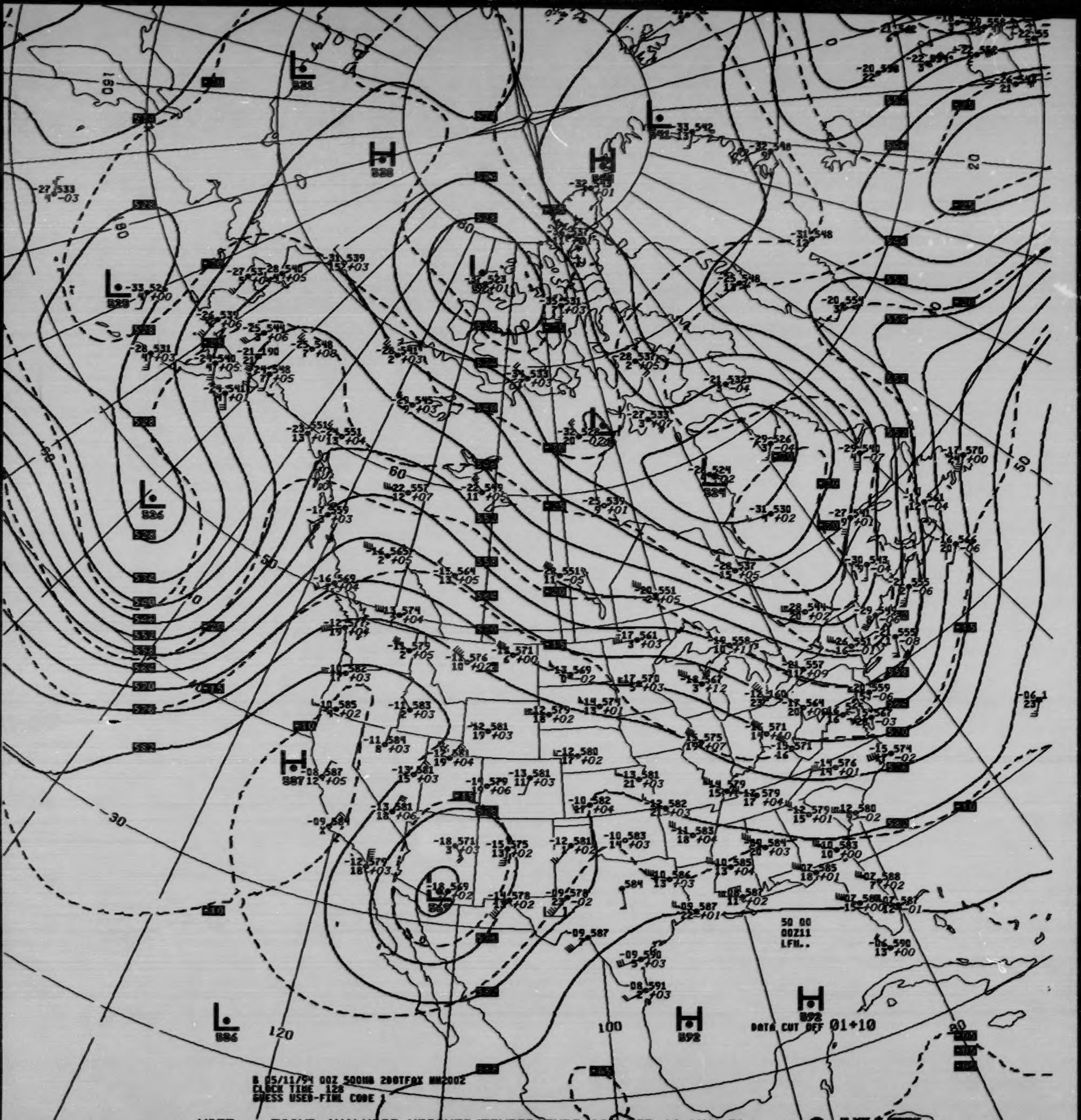
B 05/11/94 00Z 500MB 200TFAX NM2002
CLOCK TIME 128
GUESS USED-FINL CODE 1
DATA CUT OFF 01+10
50 00
00Z11
LFM..
160
180
120
100
80
60
50
40
30
20
US DEPT OF COMMERCE
NOAA/NWS/NMC WASHINGTON

V037 .. 500MB ANALYSIS HEIGHTS/TEMPERATURE 00Z WED 11 MAY 94

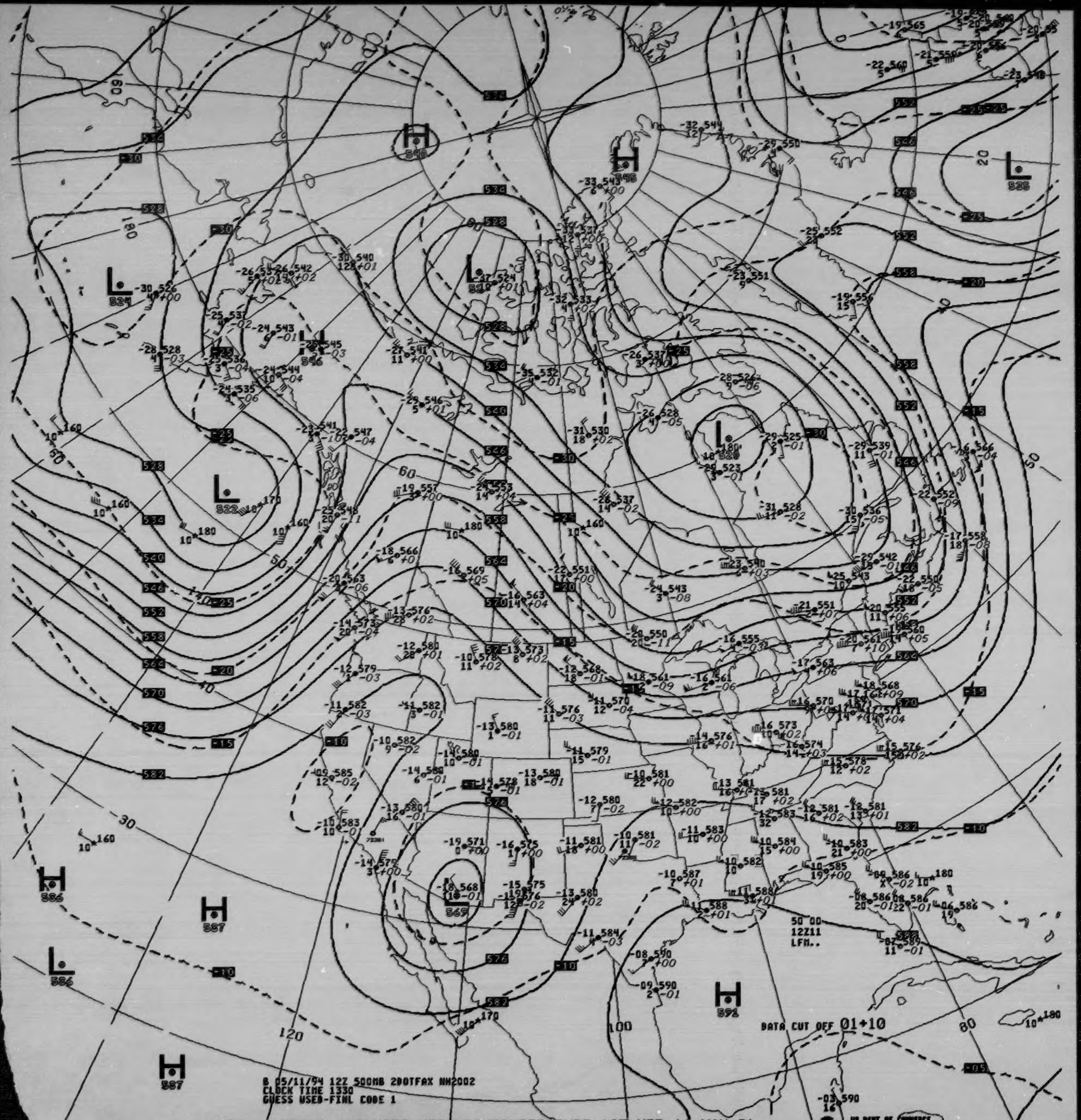
H 546
H 545
L 520
L 524
L 522
L 546
L 535
L 520
H 586
H 587
L 586
H 591
L 569
H 587
50 00
12Z11
LFM..
DATA CUT OFF 01+10
B 05/11/94 12Z 500MB 200TFAX NH2002
CLOCK TIME 1330
GUESS USED-FINL CODE 1
US DEPT OF COMMERCE
NOAA/NWS/NMC WASHINGTON

V437 .. 500MB ANALYSIS HEIGHTS/TEMPERATURE 12Z WED 11 MAY 94

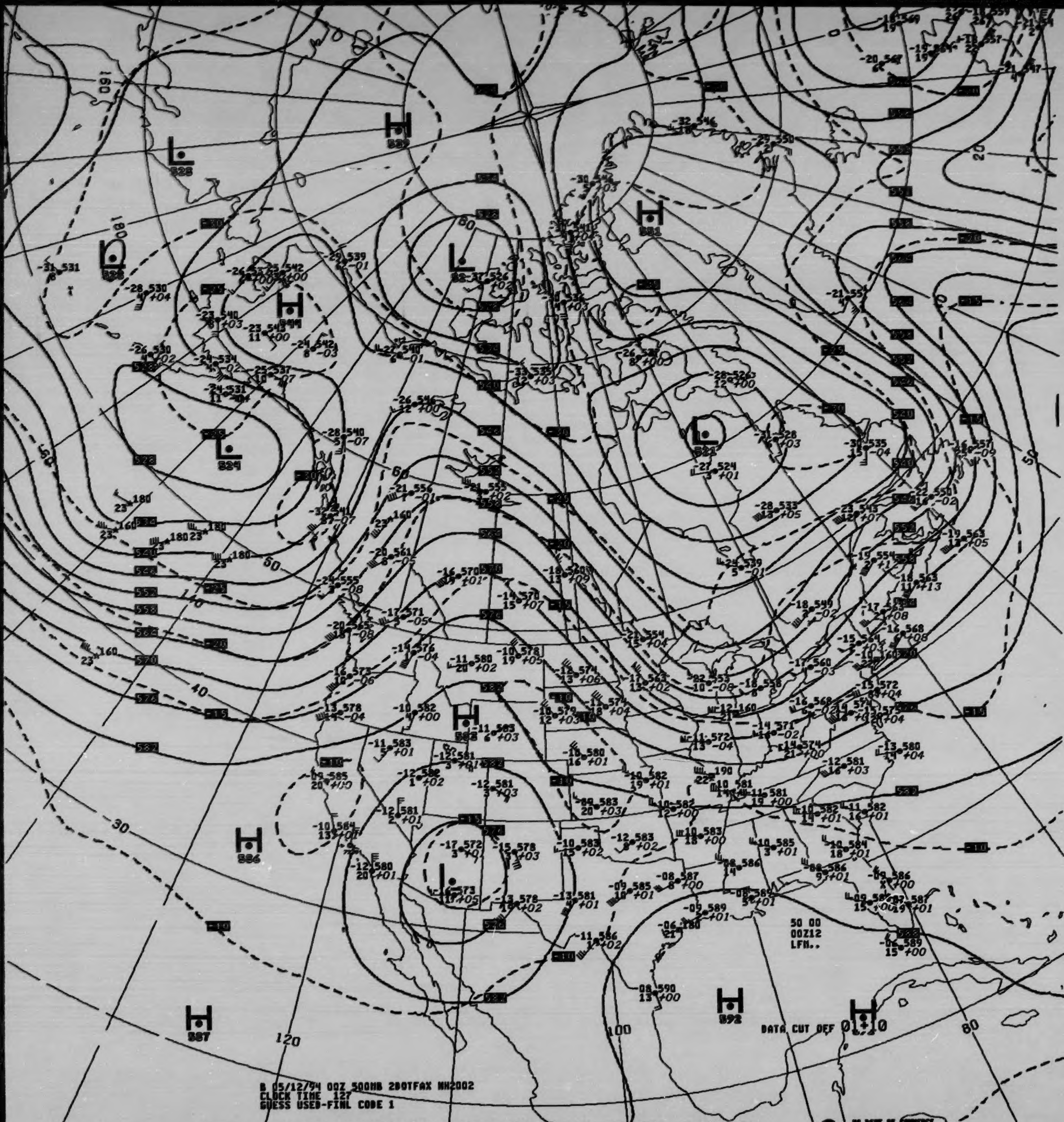
H 539
L 528
L 524
L 521
H 544
H 581
H 586
H 588
L 573
H 587
H 592
50 00
00Z12
LFM..
DATA CUT OFF 01+10
120
100
80
40
30

B 05/12/94 00Z 500MB 200TFAX NH2002
CLOCK TIME 127
GUESS USED-FINL CODE 1

V037 .. 500MB ANALYSIS HEIGHTS/TEMPERATURE 00Z THU 12 MAY 94

US DEPT OF COMMERCE
NOAA/NWS/NMC WASHINGTON

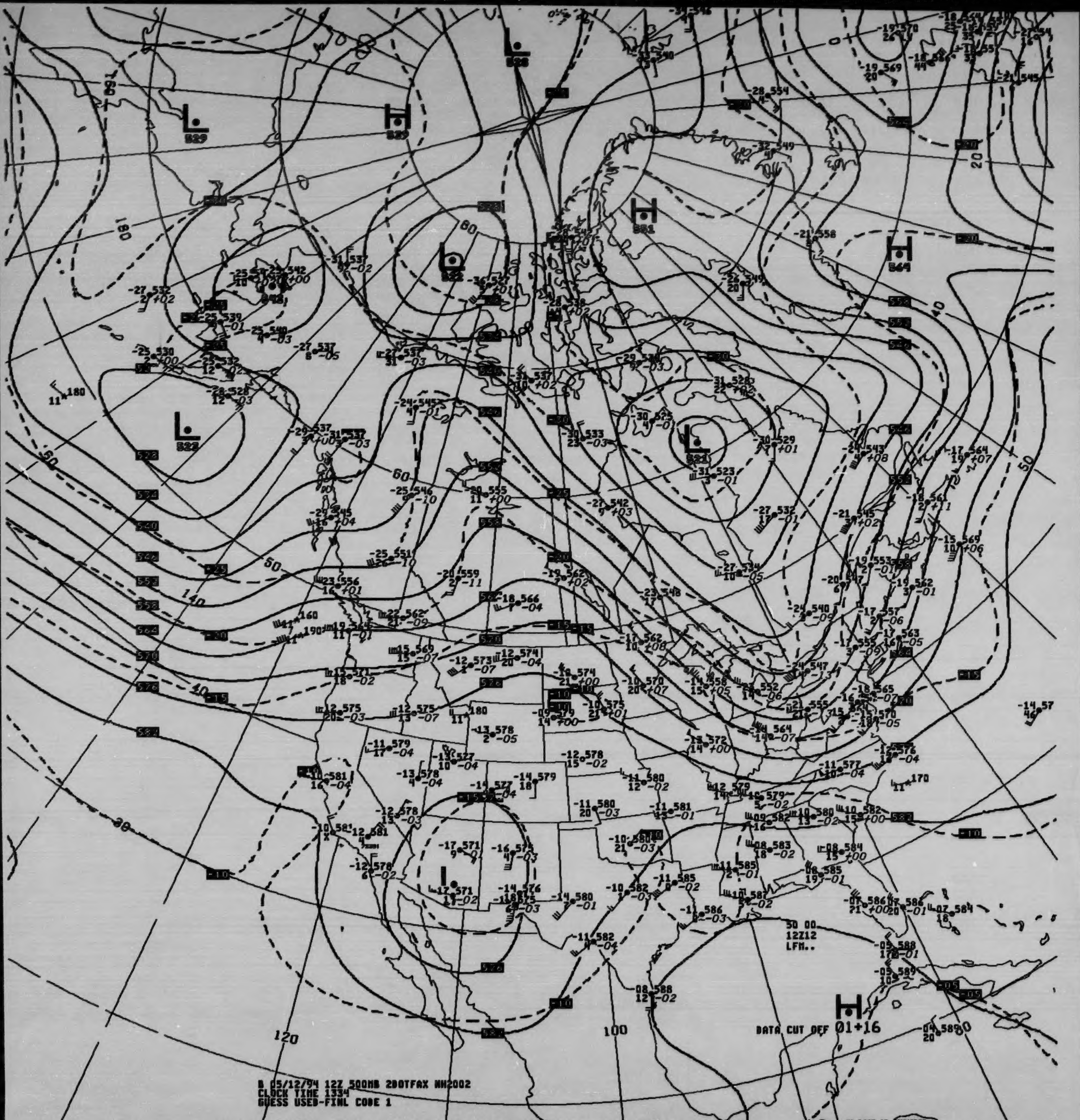

L 529
H 529
L 528
H 551
L 522
L 522
L 521
H 564
H
L
60
50
40
30
20
180
140
120
100
50 00.
12Z12
LFM..
DATA CUT OFF 01+16

B 05/12/94 12Z 500MB 2DOTFAX NH2002
CLOCK TIME 1334
GUESS USED-FINL CODE 1

V437 .. 500MB ANALYSIS HEIGHTS/TEMPERATURE 12Z THU 12 MAY 94

US DEPT OF COMMERCE
NOAA/NWS/NMC WASHINGTON

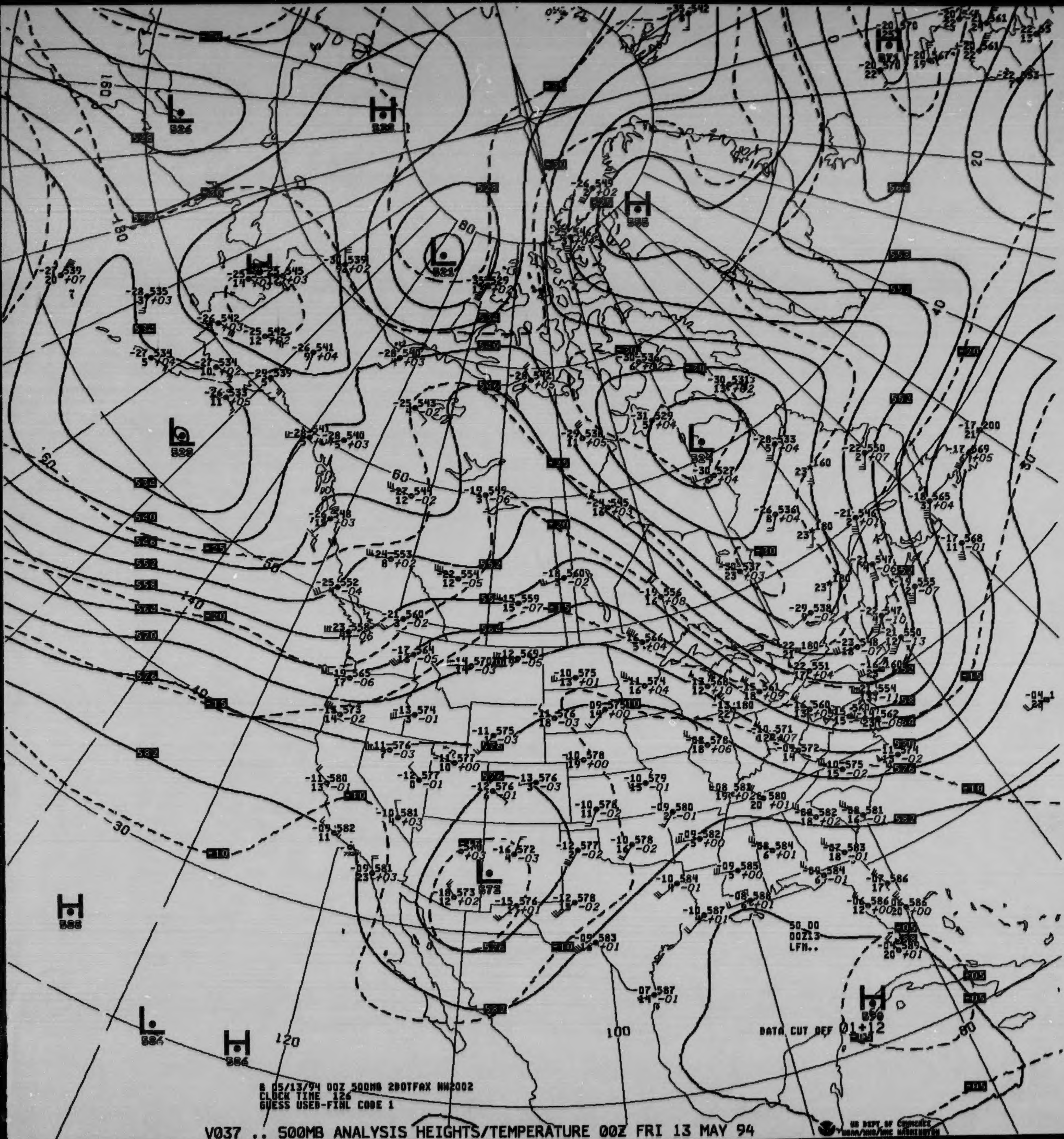
DATA CUT OFF 01+12
50 00
00Z13
LFM..
US DEPT OF COMMERCE
NOAA/NWS/NMC WASHINGTON

B 05/13/94 00Z 500MB 2DOTFAX NH2002
CLOCK TIME 126
GUESS USED-FINL CODE 1

V037 .. 500MB ANALYSIS HEIGHTS/TEMPERATURE 00Z FRI 13 MAY 94

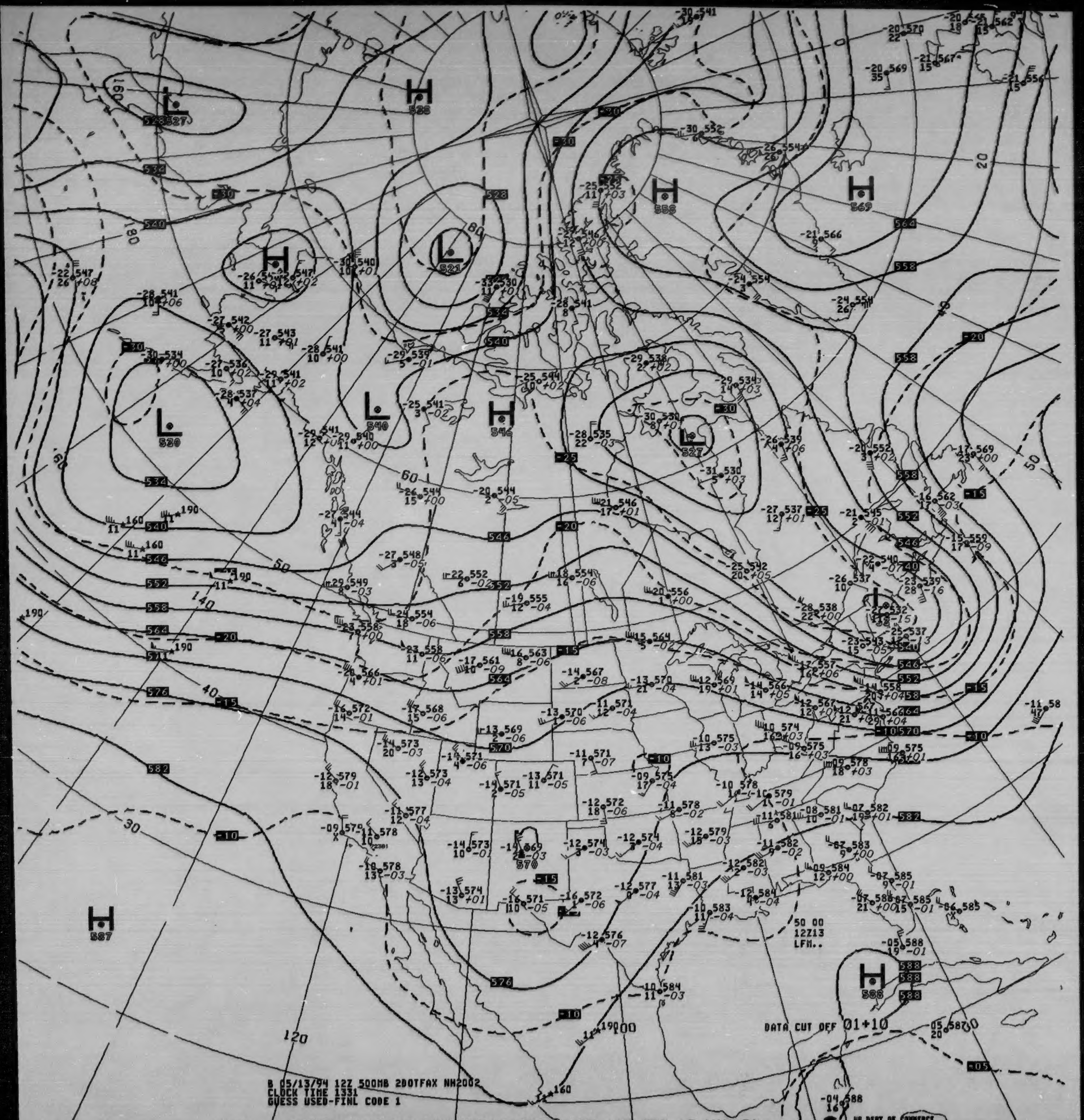
B 05/13/94 12Z 500MB 2DOTFAX NH2002
CLOCK TIME 1331
GUESS USED-FINL CODE 1
DATA CUT OFF 01+10
50 00
12Z13
LFM..
US DEPT OF COMMERCE
NOAA/NWS/NMC WASHINGTON

V437 .. 500MB ANALYSIS HEIGHTS/TEMPERATURE 12Z FRI 13 MAY 94

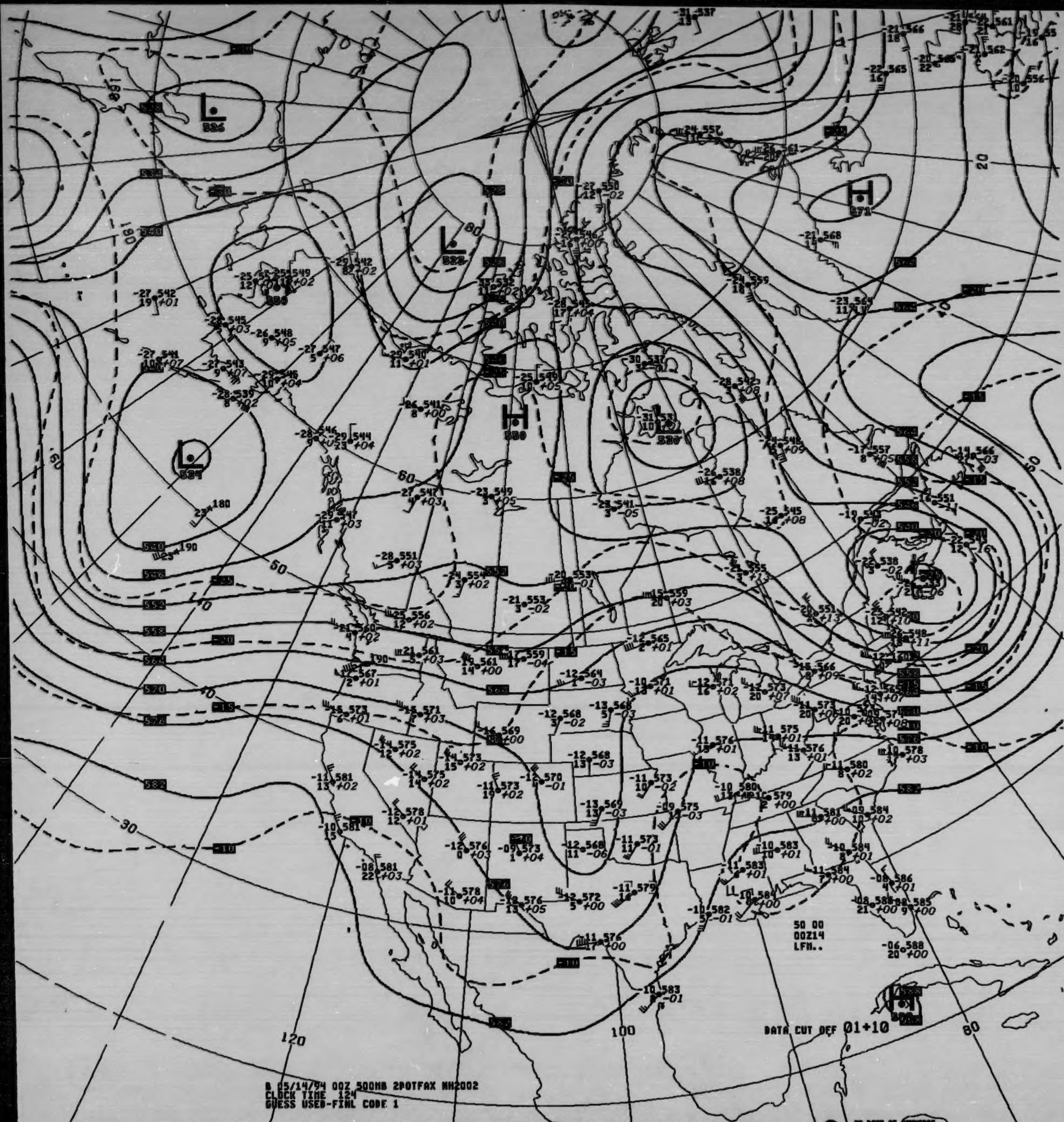
50 00
00Z14
LFM..
DATA CUT OFF 01+10
B 05/14/94 00Z 500MB 2POTFAX NH2002
CLOCK TIME 124
GUESS USED-FINL CODE 1
120
100
80
US DEPT OF COMMERCE
NOAA/NWS/NMC WASHINGTON

V037 .. 500MB ANALYSIS HEIGHTS/TEMPERATURE 00Z SAT 14 MAY 94

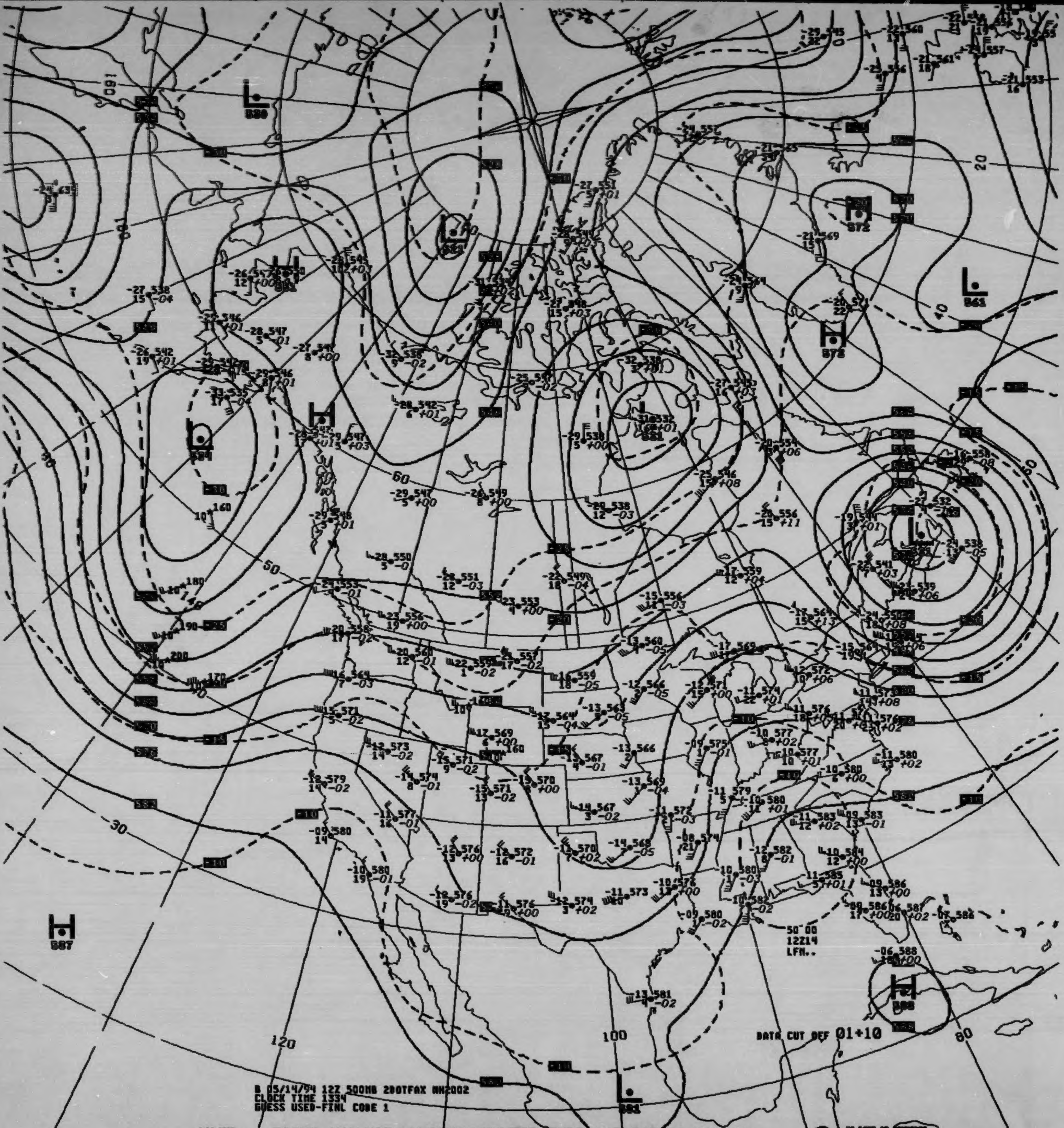
L 530
L 581
H 581
L 584
L 531
H 572
H 572
L 561
L 532
H 587
H 588
L 581
DATA CUT OFF 01+10
50 00
12Z14
LFM..
B 05/14/94 12Z 500MB 200TFAX NH2002
CLOCK TIME 1334
GUESS USED-FINL CODE 1
160
50
60
40
30
20
120
100
80

V437 .. 500MB ANALYSIS HEIGHTS/TEMPERATURE 12Z SAT 14 MAY 94

US DEPT OF COMMERCE NOAA/NWS/NMC WASHINGTON

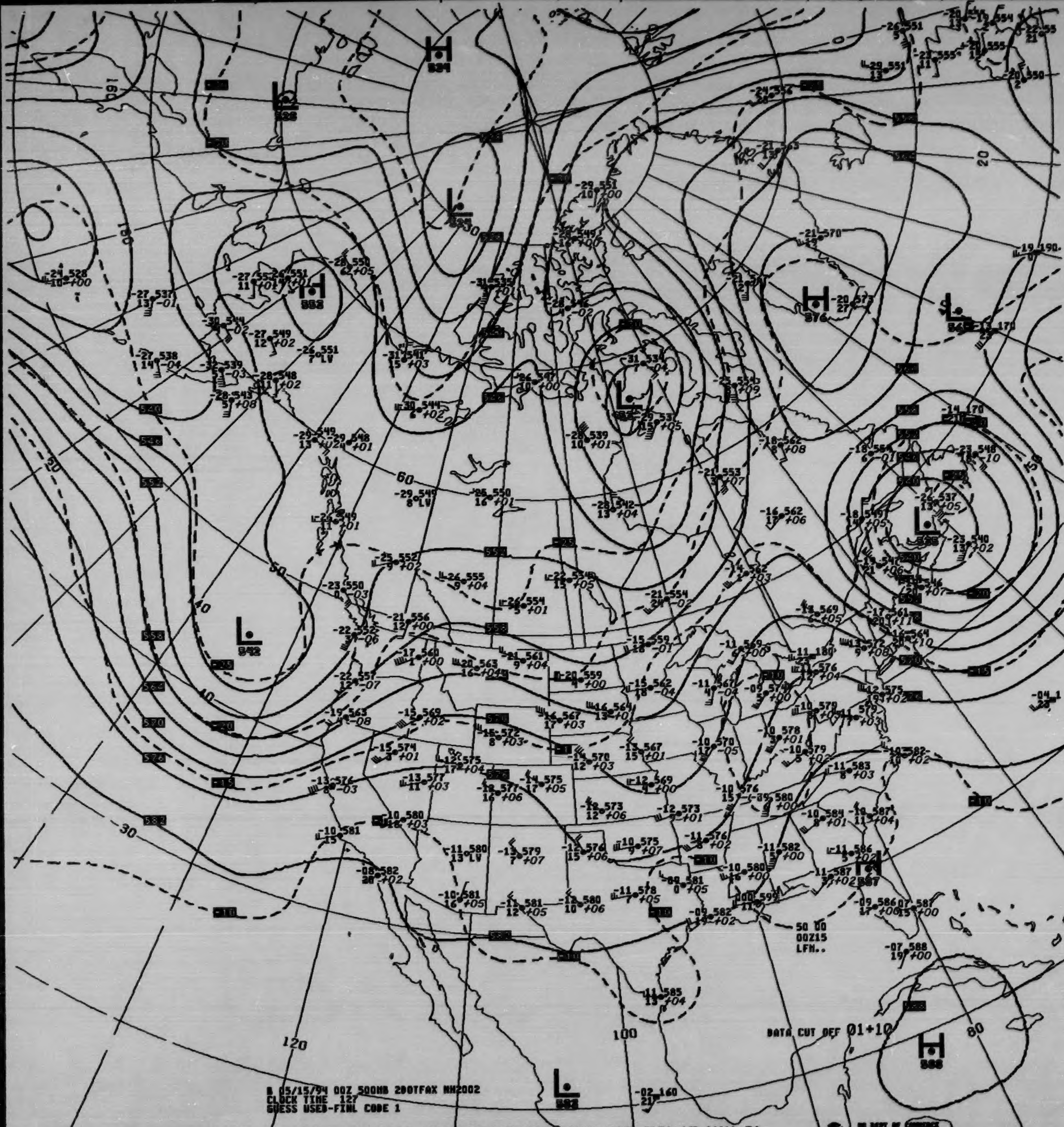
DATA CUT OFF 01+10
50 00
00Z15
LFM..
8 05/15/94 00Z 500MB 200TFAX NH2002
CLOCK TIME 127
GUESS USED-FINL CODE 1
US DEPT OF COMMERCE
NOAA/NWS/NMC WASHINGTON

V037 .. 500MB ANALYSIS HEIGHTS/TEMPERATURE 00Z SUN 15 MAY 94

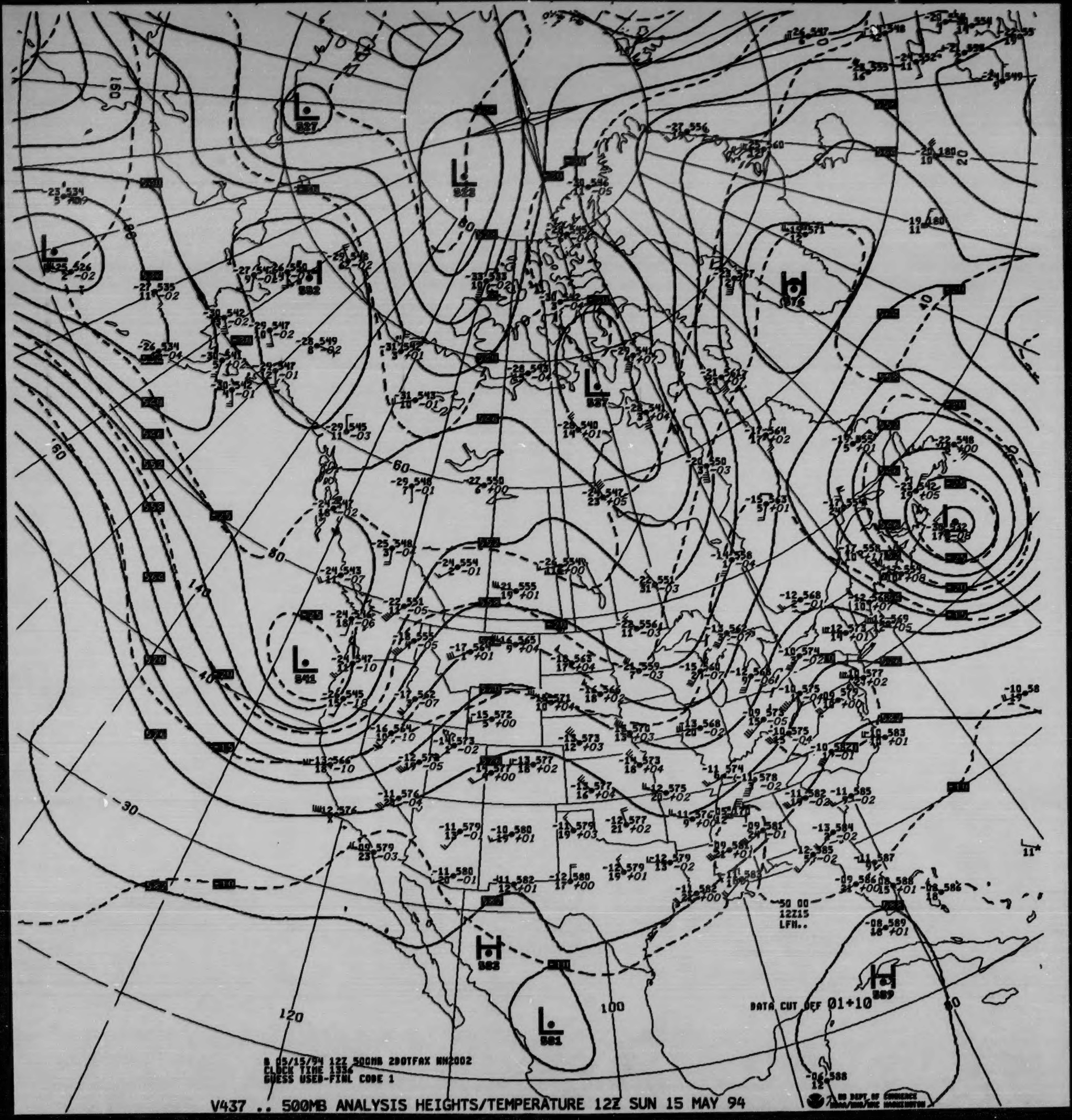
L 527
L 522
L 582
L 527
H 576
L 541
H 582
L 581
H 589
160
180
160
140
120
100
80
60
40
30
20
DATA CUT OFF 01+10
50 00
12Z15
LFH..
US DEPT OF COMMERCE
NOAA/NWS/NMC WASHINGTON

B 05/15/94 12Z 500MB 2DOTFAX WH2002
CLOCK TIME 1336
GUESS USED-FINL CODE 1

V437 .. 500MB ANALYSIS HEIGHTS/TEMPERATURE 12Z SUN 15 MAY 94

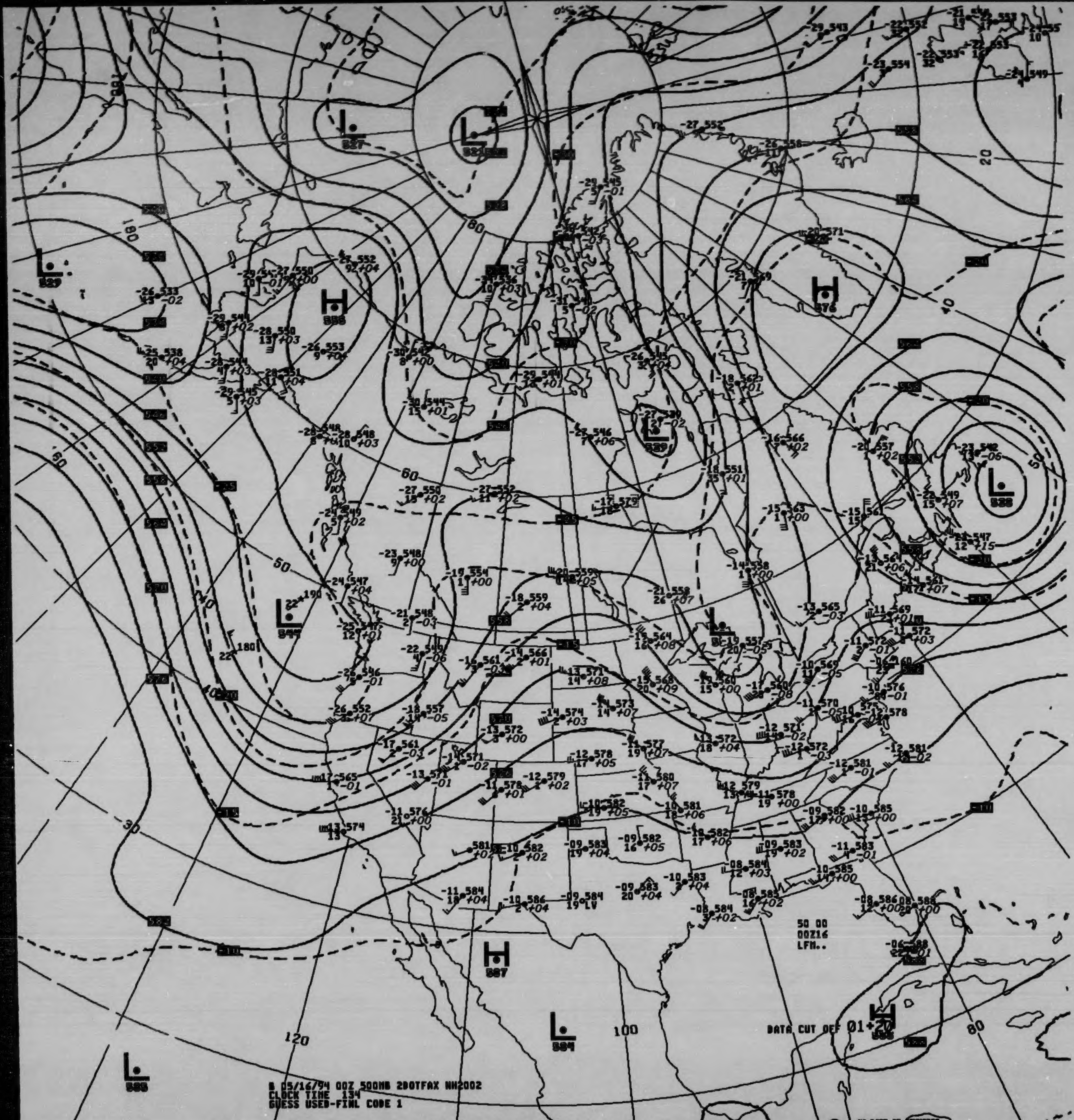
L 827
L 821
L 829
H 588
H 576
L 829
L 838
L 544
L 884
H 587
H 588
L 588
180
160
80
60
50
40
30
20
120
100
80
50 00
00Z16
LFM..
DATA CUT OFF 01+20
8 05/16/94 00Z 500MB 28OTFAX NH2002
CLOCK TIME 134
GUESS USED-FINL CODE 1
US DEPT OF COMMERCE
NOAA/NWS/NMC WASHINGTON

V037 .. 500MB ANALYSIS HEIGHTS/TEMPERATURE 00Z MON 16 MAY 94

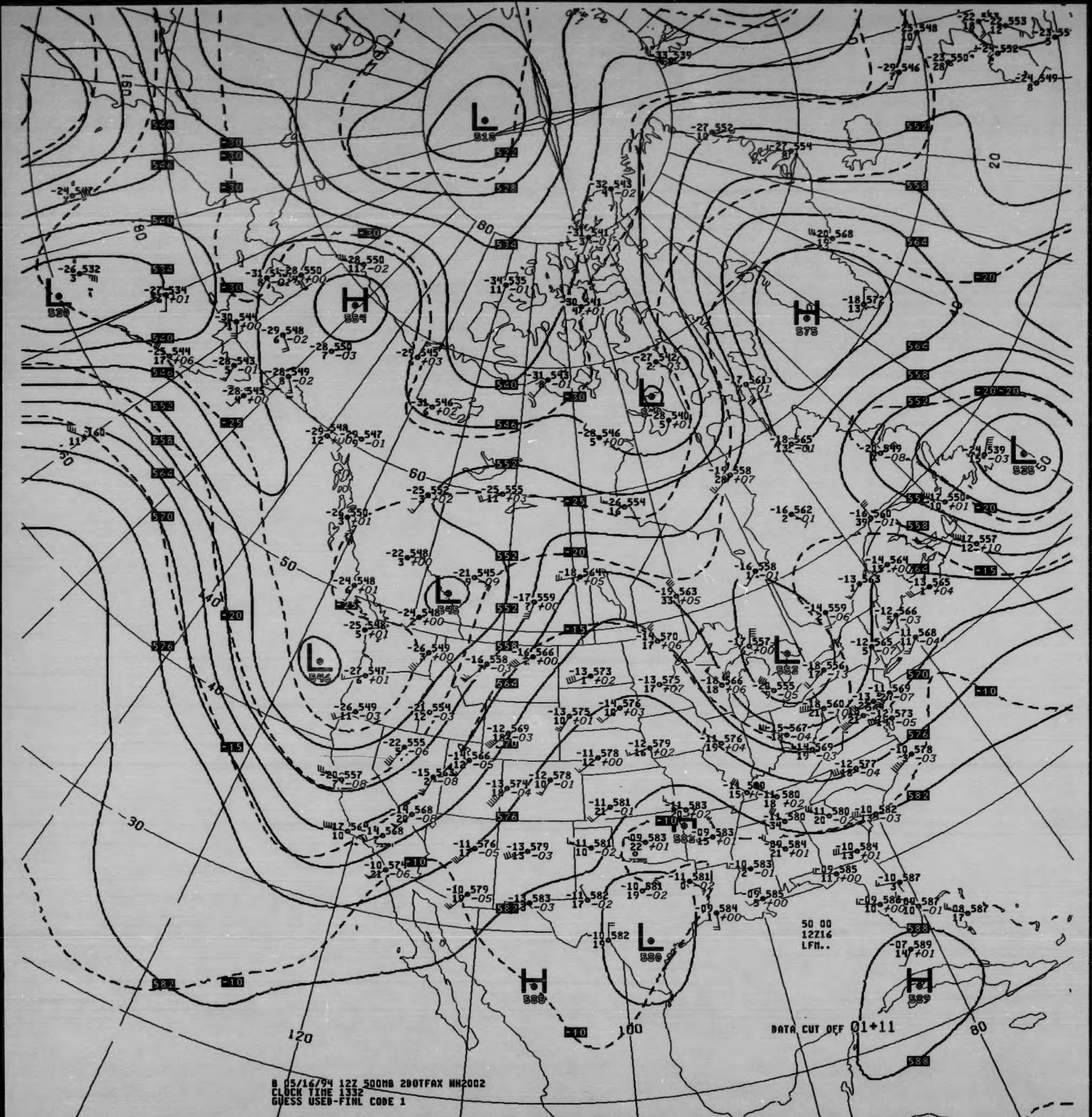
B 05/16/94 12Z 500MB 2DOTFAX NH2002
CLOCK TIME 1332
GUESS USED-FINL CODE 1
DATA CUT OFF 01+11
50 00
12Z16
LFM..
US DEPT OF COMMERCE
NOAA/NWS/NMC WASHINGTON

V437 .. 500MB ANALYSIS HEIGHTS/TEMPERATURE 12Z MON 16 MAY 94

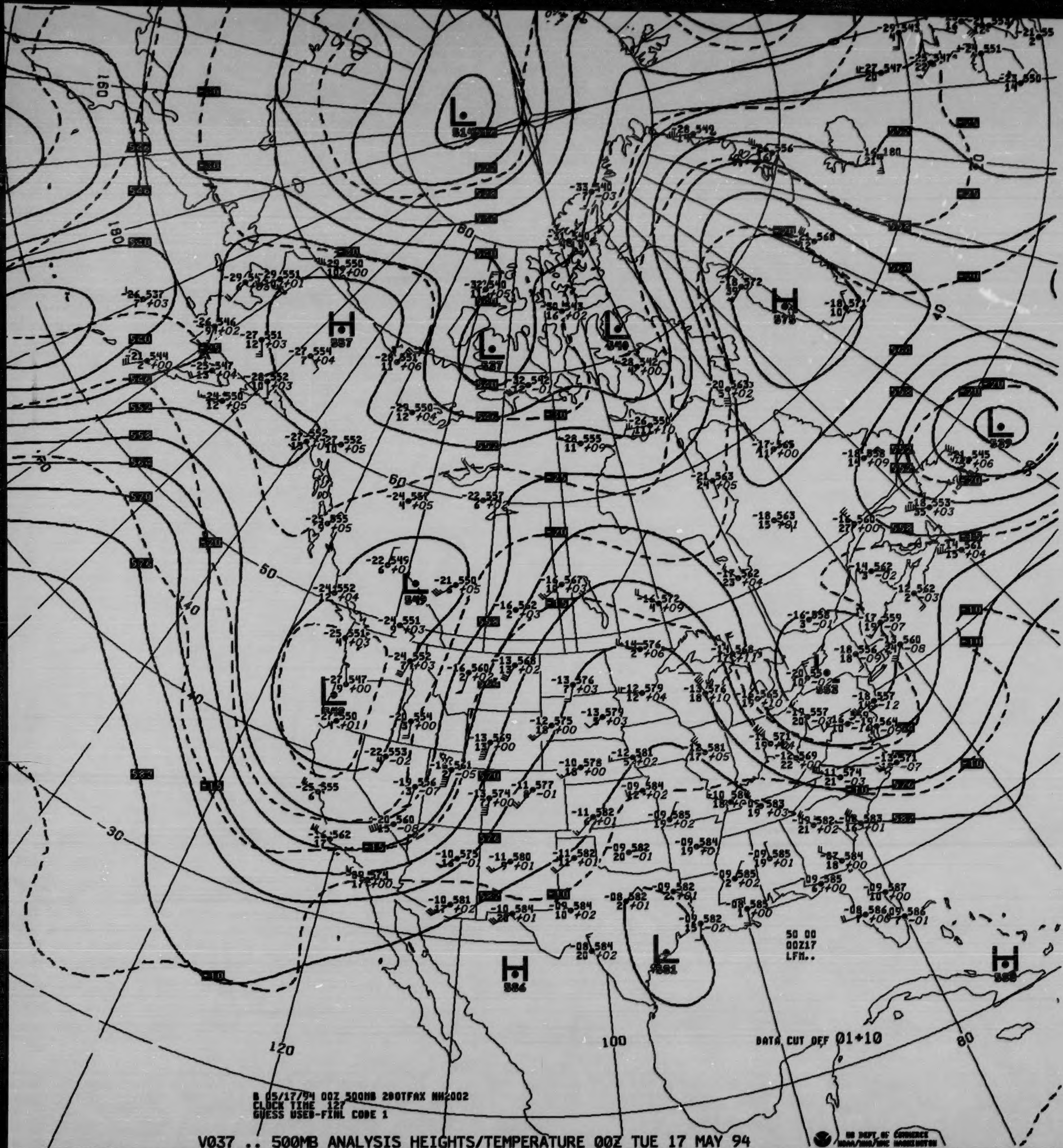

L
519
H
557
L
527
L
540
H
578
L
539
L
545
L
548
L
588
L
581
H
586
H
588
160
180
60
50
40
30
140
120
100
80
DATA CUT OFF 01+10
50 00
00Z17
LFM..
B 05/17/94 00Z 500MB 200TFAX NH2002
CLOCK TIME 127
GUESS USED-FINL CODE 1
US DEPT OF COMMERCE
NOAA/NWS/NMC WASHINGTON

V037 .. 500MB ANALYSIS HEIGHTS/TEMPERATURE 00Z TUE 17 MAY 94

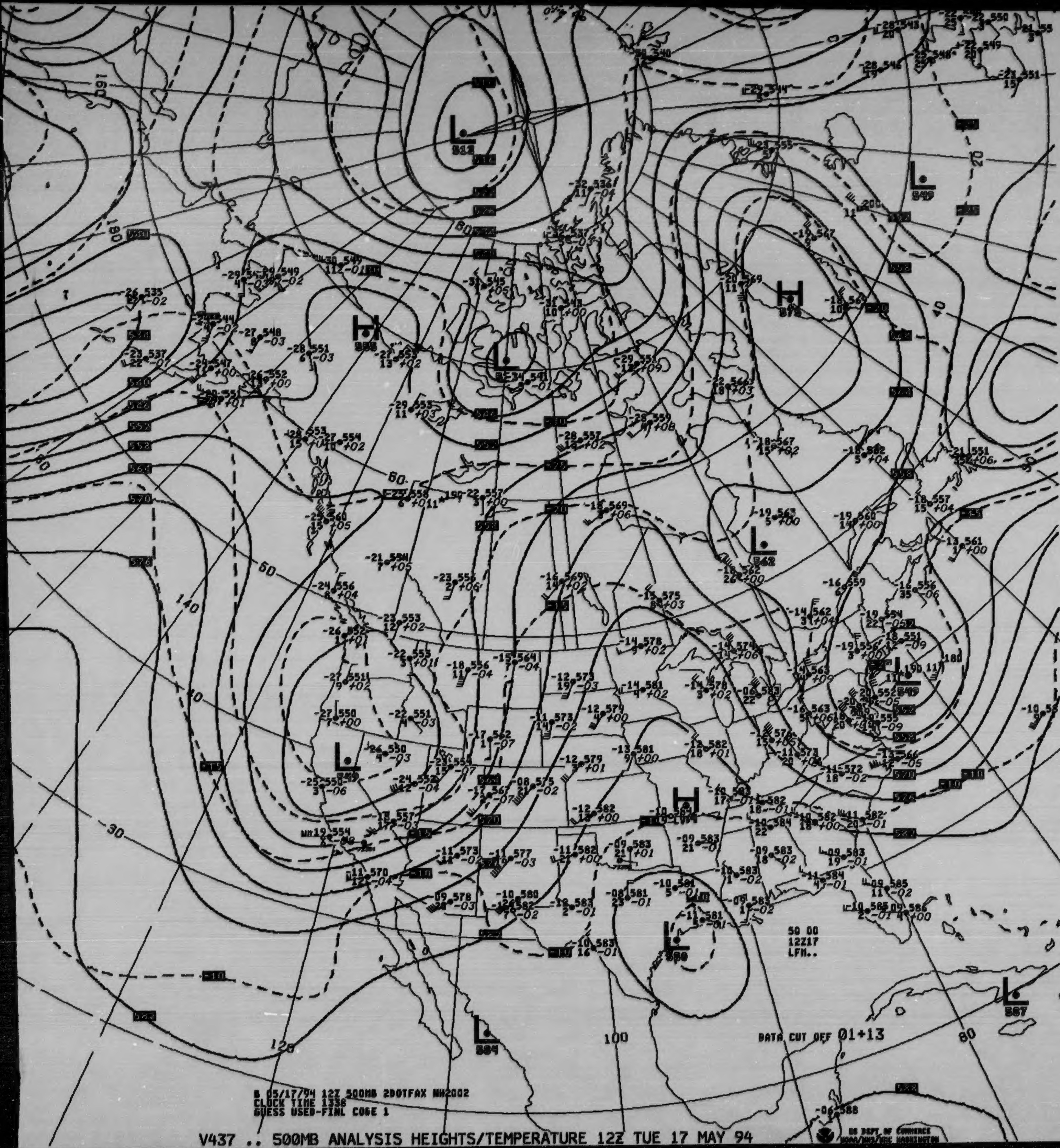
L 512
H 588
L 541
H 576
L 549
L 562
L 549
L 549
H 594
L 580
L 584
L 587
160
180
160
140
120
100
80
60
50
40
30
20

50 00
12Z17
LFM..

DATA CUT OFF 01+13

8 05/17/94 12Z 500MB 2DOTFAX NH2002
CLOCK TIME 1338
GUESS USED-FINL CODE 1

V437 .. 500MB ANALYSIS HEIGHTS/TEMPERATURE 12Z TUE 17 MAY 94

US DEPT OF COMMERCE
NOAA/NWS/NMC WASHINGTON

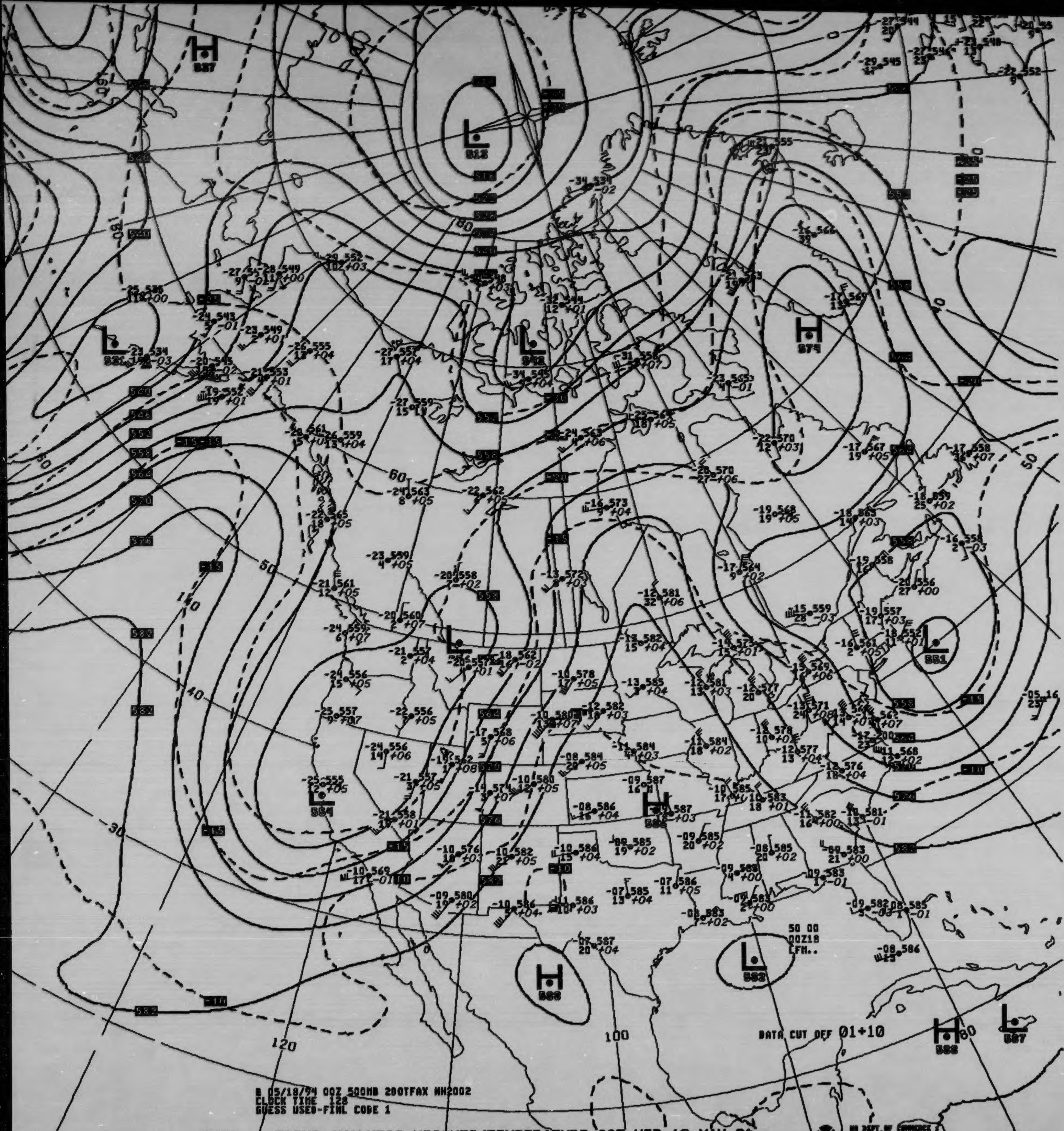
H 587
L 512
L 531
L 542
H 574
L 551
L 554
H 588
L 582
H 588
L 587
50 00
00Z18
CFM..
DATA CUT OFF 01+10
120
100
80
60
50
40
30
-15
-10

B 05/18/94 00Z 500MB 2D0TFAX NH2002
CLOCK TIME 128
GUESS USED-FINL CODE 1

V037 .. 500MB ANALYSIS HEIGHTS/TEMPERATURE 00Z WED 18 MAY 94

US DEPT OF COMMERCE
NOAA/NWS/NMC WASHINGTON

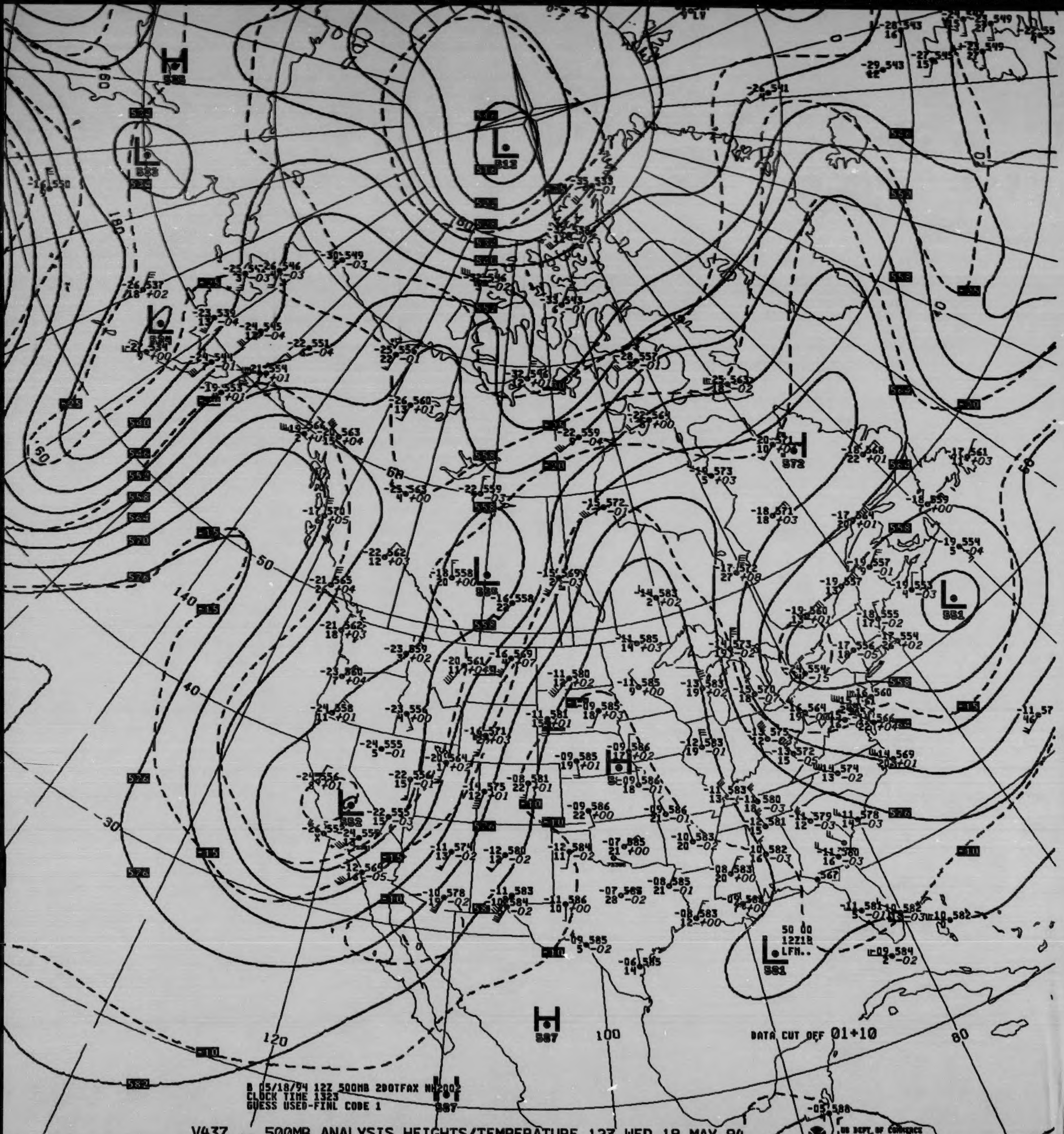

H 588
L 533
L 512
L 534
H 572
L 558
L 551
H 586
L 552
L 581
H 587
H 587
50 00
12Z18
LFM..
180
160
140
120
100
80
60
50
40
30
DATA CUT OFF 01+10
B 05/18/94 12Z 500MB 2DOTFAX NH2002
CLOCK TIME 1323
GUESS USED-FINL CODE 1
US DEPT OF COMMERCE
NOAA/NWS/NMC WASHINGTON

V437 .. 500MB ANALYSIS HEIGHTS/TEMPERATURE 12Z WED 18 MAY 94

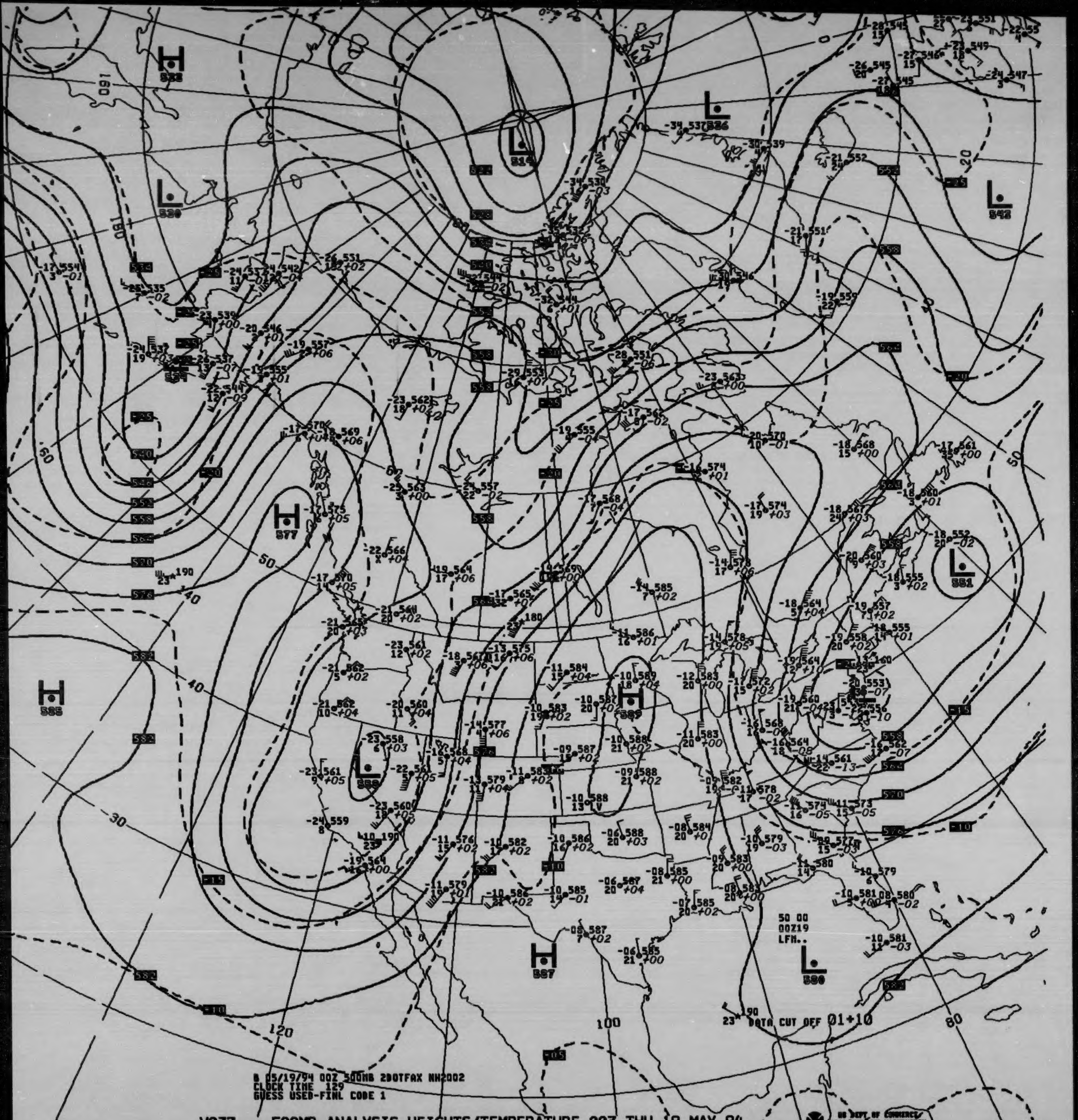
H 588
L 520
L 514
L 526
L 542
H 577
H 585
L 558
H 589
L 551
L 580
H 587
180
160
120
100
80
60
50
40
30
20

50 00
00Z19
LFM..

DATA CUT OFF 01+10

B 05/19/94 00Z 500MB 2DOTFAX NH2002
CLOCK TIME 129
GUESS USED-FINL CODE 1

V037 .. 500MB ANALYSIS HEIGHTS/TEMPERATURE 00Z THU 19 MAY 94

US DEPT OF COMMERCE/
NOAA/NWS/NMC WASHINGTON

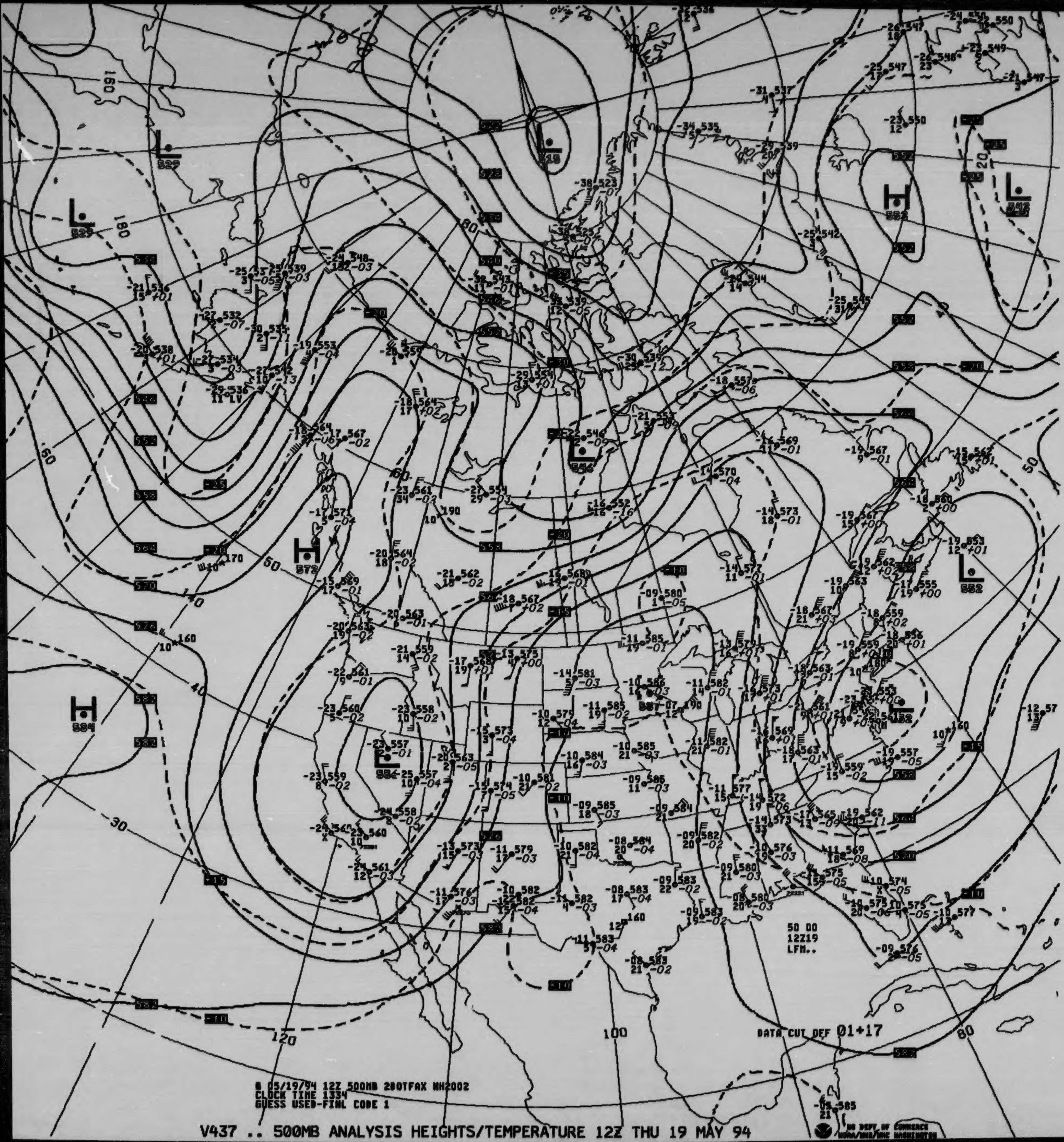
50 00
12Z19
LFM..
DATA CUT OFF 01+17
B 05/19/94 12Z 500MB 2DOTFAX NH2002
CLOCK TIME 1334
GUESS USED-FINL CODE 1
US DEPT OF COMMERCE
NOAA/NWS/NMC WASHINGTON
180
160
140
120
100
80
60
50
40
30
20

V437 .. 500MB ANALYSIS HEIGHTS/TEMPERATURE 12Z THU 19 MAY 94

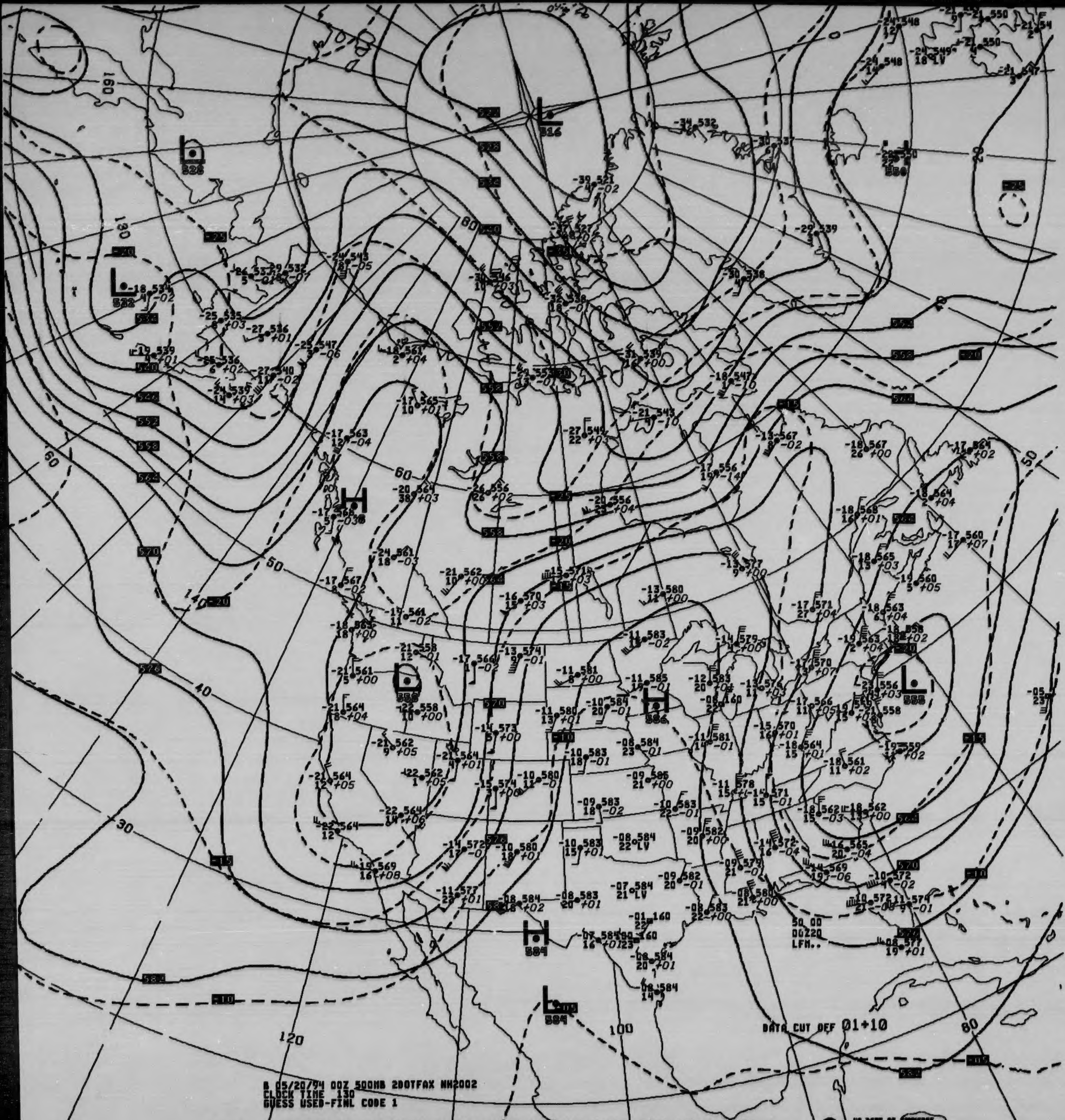

DATA CUT OFF 01+10
50 00
00Z20
LFM..
160
130
60
50
40
30
140
120
100
80

B 05/20/94 00Z 500MB 2DOTFAX NH2002
CLOCK TIME 130
GUESS USED-FINL CODE 1

V037 .. 500MB ANALYSIS HEIGHTS/TEMPERATURE 00Z FRI 20 MAY 94

US DEPT OF COMMERCE
NOAA/NWS/NMC WASHINGTON

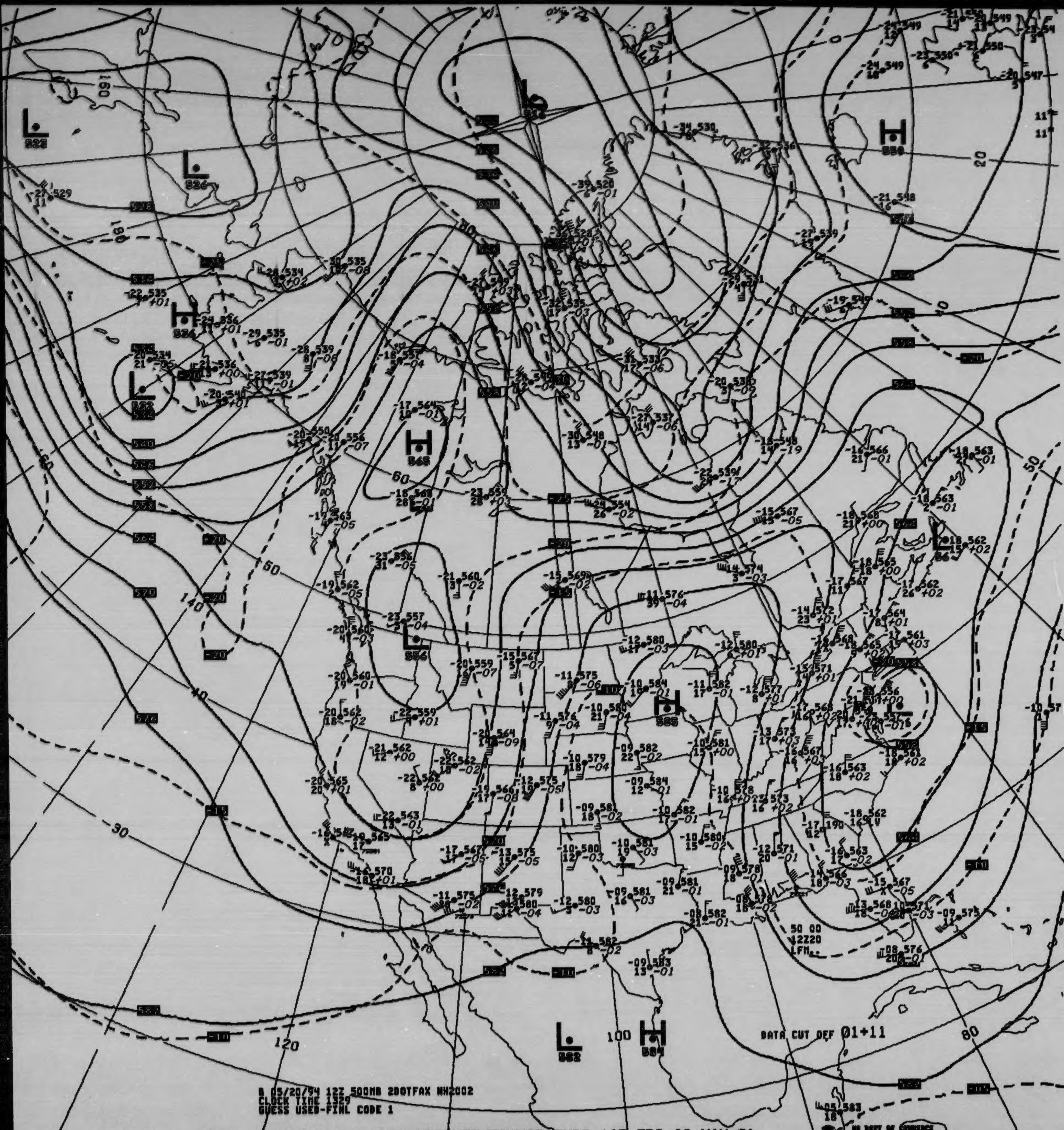
L 522
L 526
H 526
L 522
H 568
L 556
H 588
L 56
H 556
L 582
H 584
50 00
12Z20
LFM
DATA CUT OFF 01+11
US DEPT OF COMMERCE
NOAA/NWS/NMC WASHINGTON

B 05/20/94 12Z 500MB 2DOTFAX NH2002
CLOCK TIME 1329
GUESS USED-FINL CODE 1

V437 .. 500MB ANALYSIS HEIGHTS/TEMPERATURE 12Z FRI 20 MAY 94

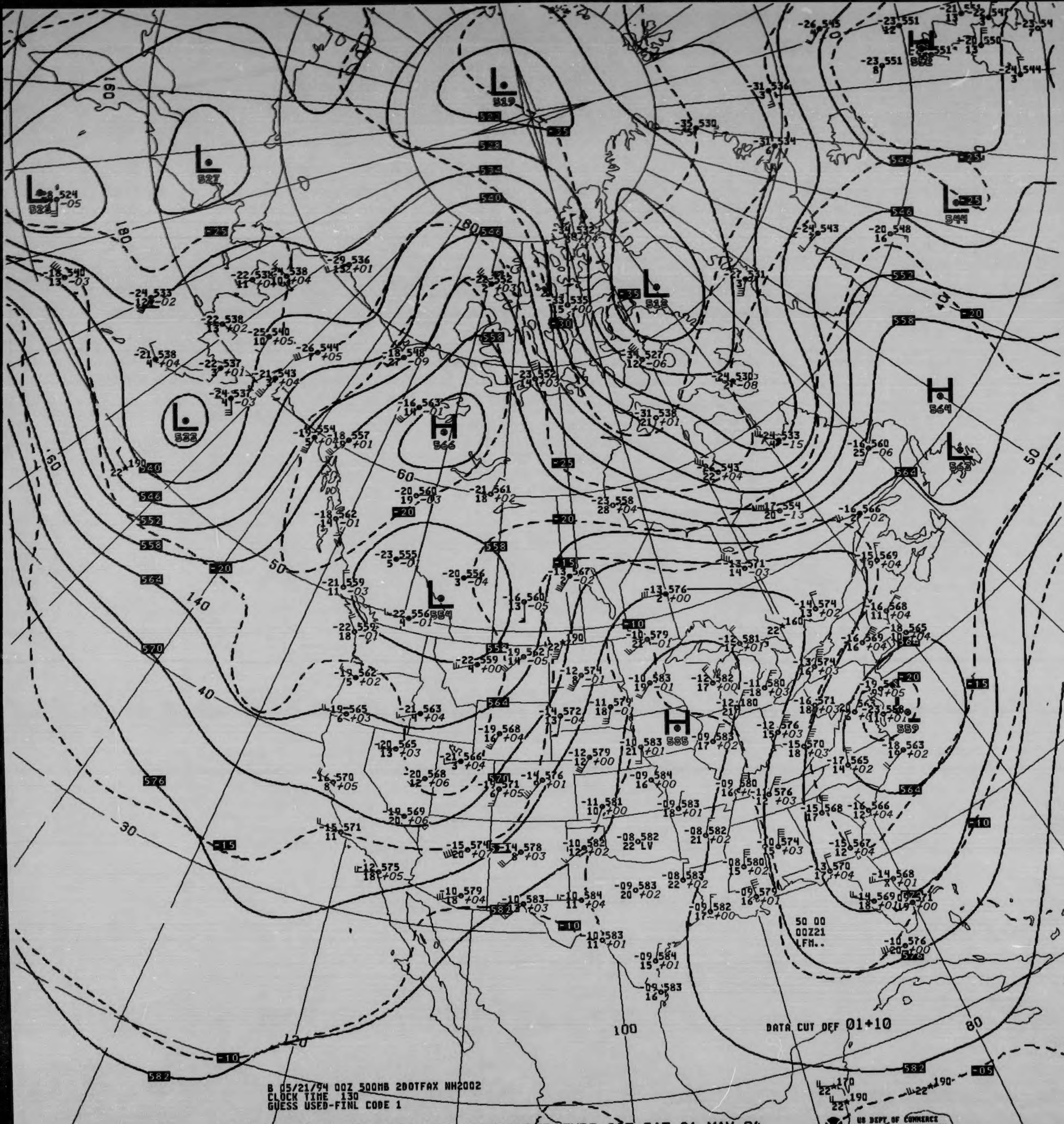
B 05/21/94 00Z 500MB 200TFAX NH2002
CLOCK TIME 130
GUESS USED-FINL CODE 1
DATA CUT OFF 01+10
50 00
00Z21
LFM..
H
564
H
566
H
585
L
519
L
527
L
518
L
532
L
554
L
559
L
563
L
544
L
523
L
552

V037 .. 500MB ANALYSIS HEIGHTS/TEMPERATURE 00Z SAT 21 MAY 94

US DEPT OF COMMERCE
NOAA/NWS/NMC WASHINGTON

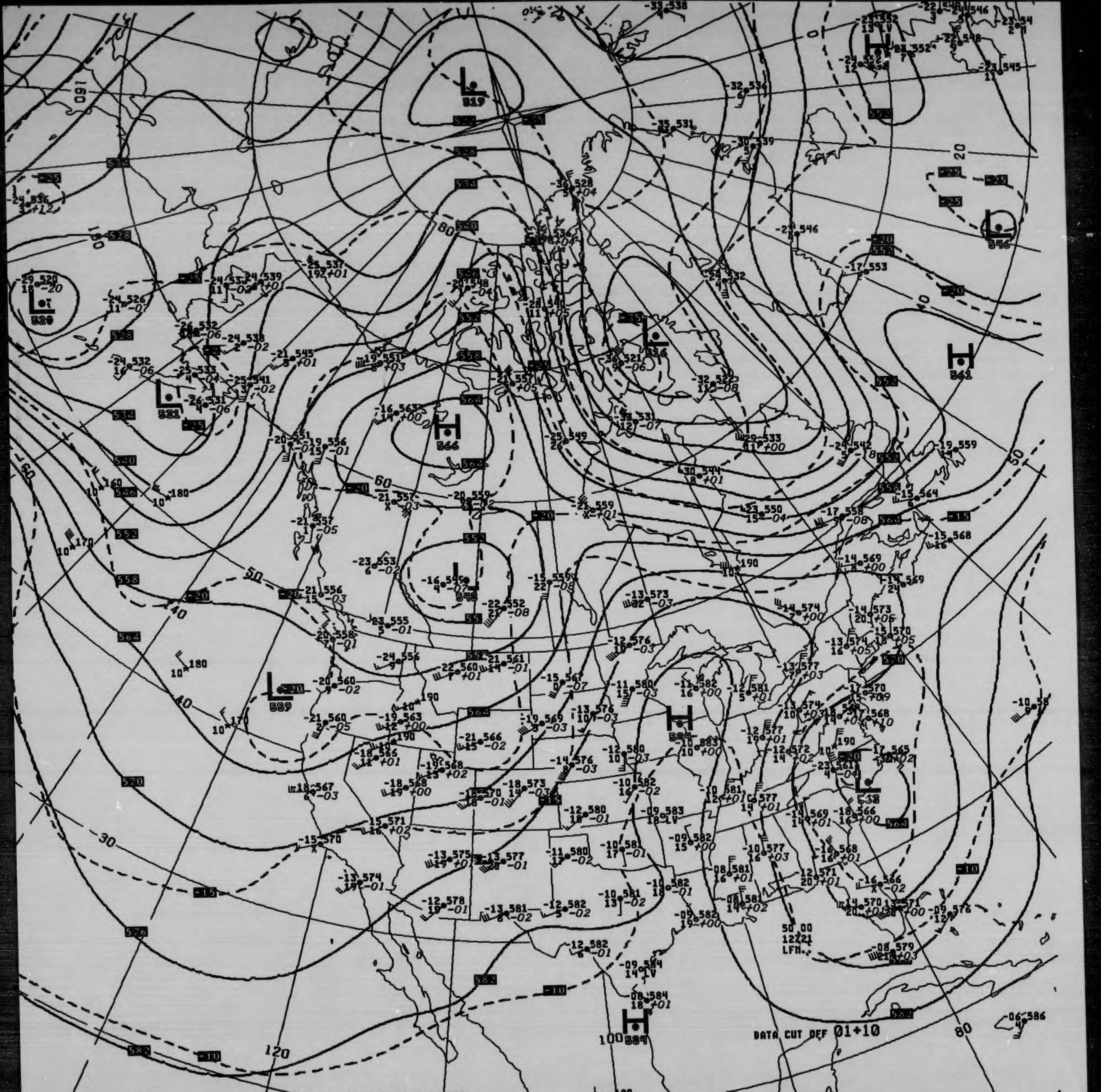
DATA CUT OFF 01+10
50 00
12Z21
LFM

B 05/21/94 12Z 500MB 280TFAX NH2002
CLOCK TIME 1328
GUESS USED-FINL CODE 1

V437 .. 500MB ANALYSIS HEIGHTS/TEMPERATURE 12Z SAT 21 MAY 94

US DEPT OF COMMERCE
NOAA/NWS/NMC WASHINGTON

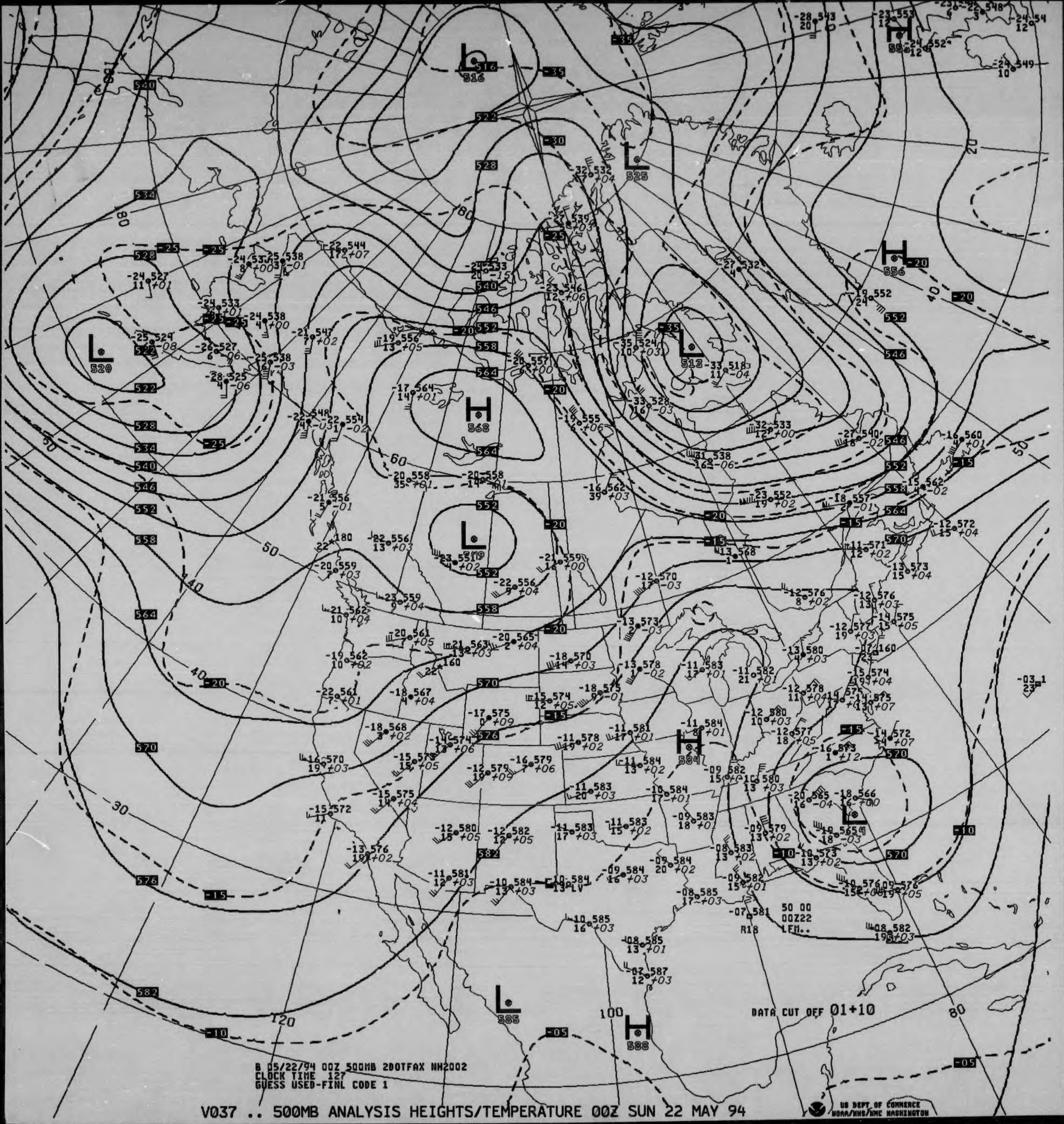
L 516
L 520
L 525
L 513
L 519
L 585
H 568
H 556
H 584
H 588
L 565
DATA CUT OFF 01+10
50 00
00Z22
LFM..
R18

B 05/22/94 00Z 500MB 2DOTFAX NH2002
CLOCK TIME 127
GUESS USED-FINL CODE 1

V037 .. 500MB ANALYSIS HEIGHTS/TEMPERATURE 00Z SUN 22 MAY 94

US DEPT OF COMMERCE
NOAA/NWS/NMC WASHINGTON

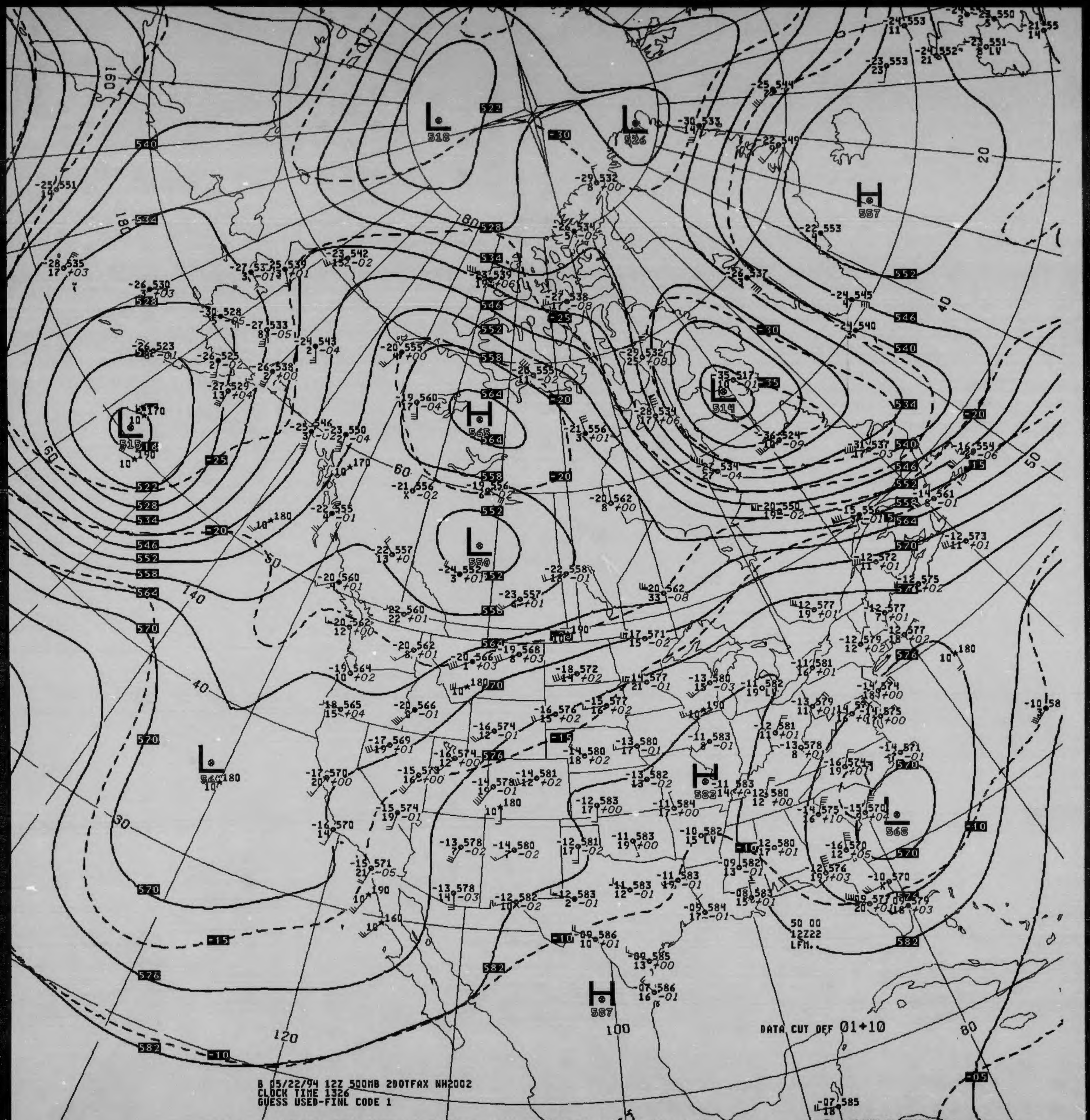
B 05/22/94 12Z 500MB 2DOTFAX NH2002
CLOCK TIME 1326
GUESS USED-FINL CODE 1
DATA CUT OFF 01+10
50 00
12Z22
LFM.
L 518
L 526
H 557
L 515
H 565
L 514
L 550
H 582
L 568
H 587

V437 .. 500MB ANALYSIS HEIGHTS/TEMPERATURE 12Z SUN 22 MAY 94

US DEPT OF COMMERCE NOAA/NWS/NMC WASHINGTON

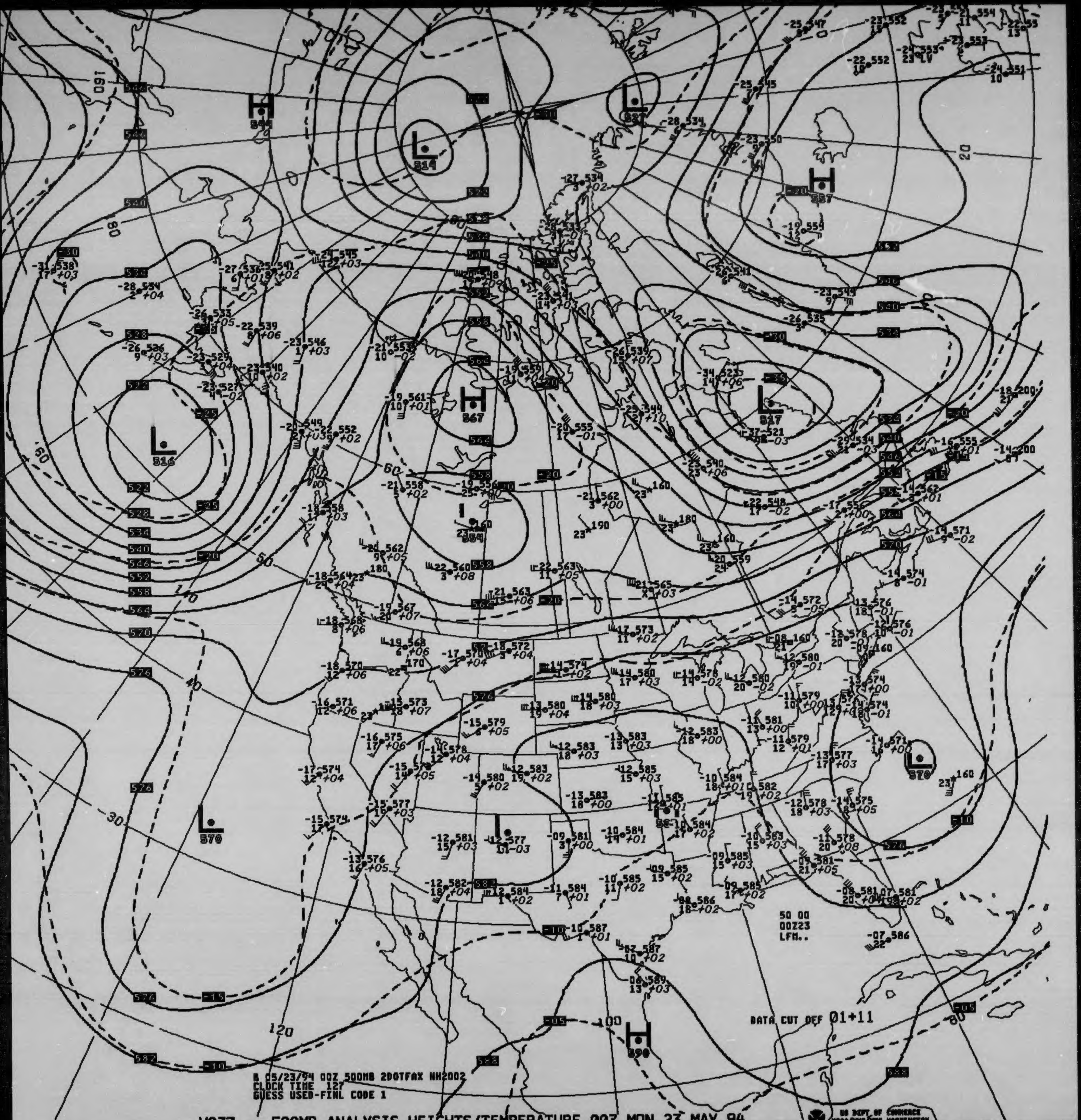
B 05/23/94 00Z 500MB 2DOTFAX NH2002
CLOCK TIME 127
GUESS USED-FINL CODE 1
DATA CUT OFF 01+11
50 00
00Z23
LFM..
H
545
L
514
L
521
H
557
L
516
H
567
L
517
L
554
L
570
L
577
L
570
H
590
US DEPT OF COMMERCE
NOAA/NWS/NMC WASHINGTON

V037 .. 500MB ANALYSIS HEIGHTS/TEMPERATURE 00Z MON 23 MAY 94

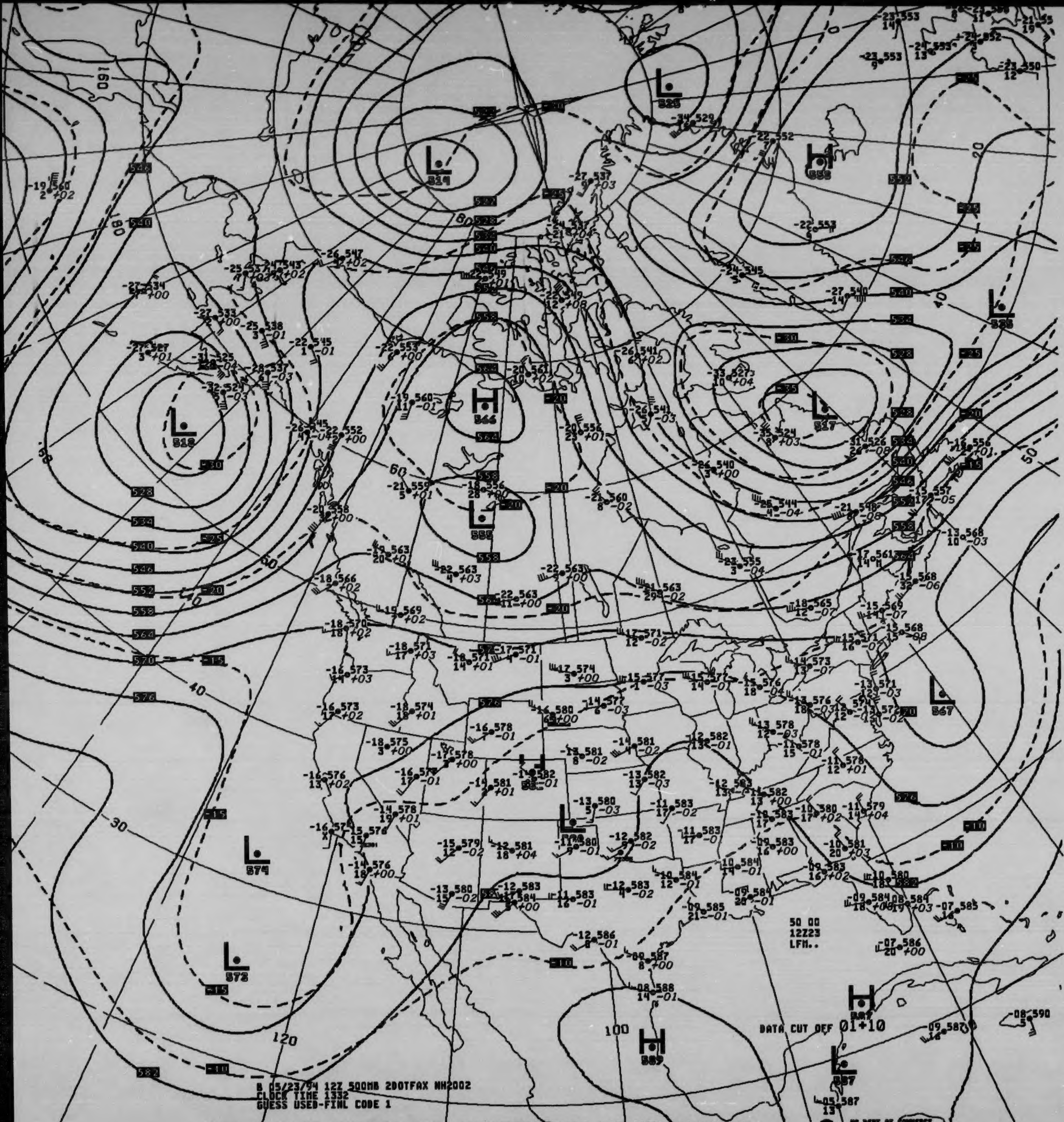
B 05/23/94 12Z 500MB 200TFAX NH2002
CLOCK TIME 1332
GUESS USED-FINL CODE 1
DATA CUT OFF 01+10
50 00
12Z23
LFM..
US DEPT OF COMMERCE
NOAA/NWS/NMC WASHINGTON

V437 .. 500MB ANALYSIS HEIGHTS/TEMPERATURE 12Z MON 23 MAY 94

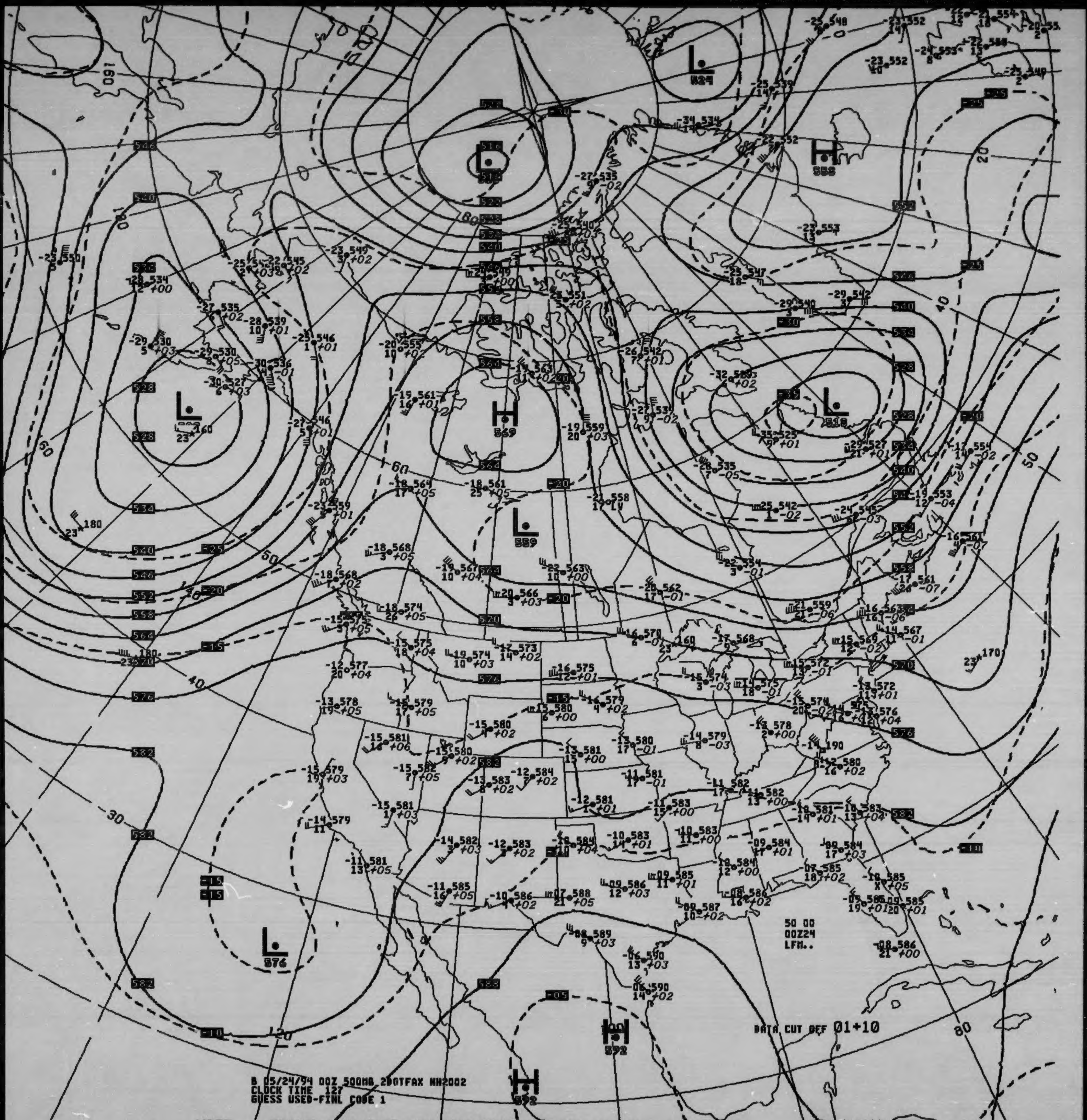
B 05/24/94 00Z 500MB 200TFAX NH2002
CLOCK TIME 127
GUESS USED-FINL CODE 1
50 00
00Z24
LFM..
DATA CUT OFF 01+10
L
H
576
592
559
569
518
558

V037 .. 500MB ANALYSIS HEIGHTS/TEMPERATURE 00Z TUE 24 MAY 94

US DEPT OF COMMERCE
NOAA/NWS/NMC WASHINGTON

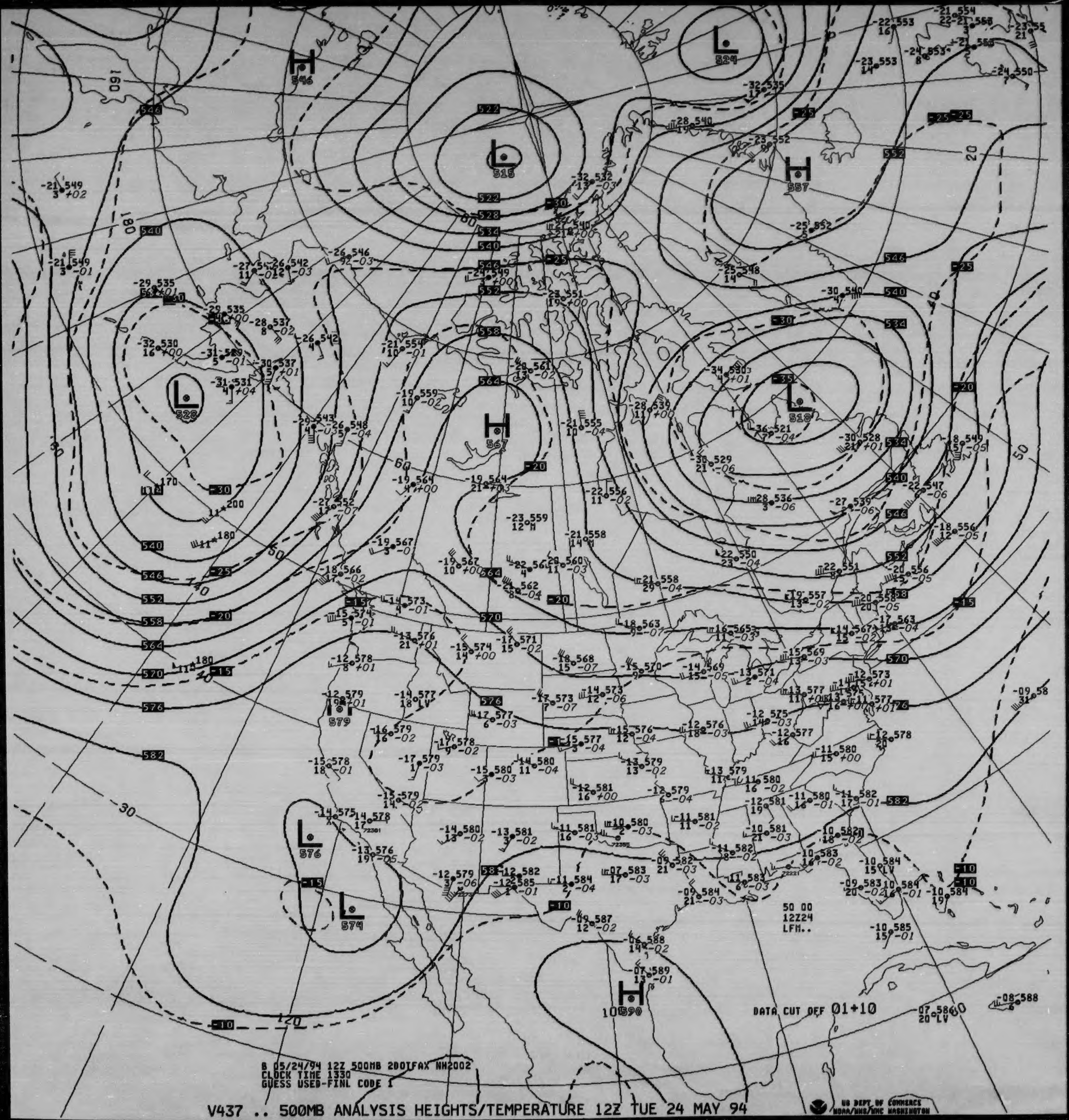
H 546
L 515
L 524
H 557
L 528
H 567
L 518
L 576
L 574
H 590
H 579
50 00
12Z24
LFM..
DATA CUT OFF 01+10

B 05/24/94 12Z 500MB 200TFAX NH2002
CLOCK TIME 1330
GUESS USED-FINL CODE 1

V437 .. 500MB ANALYSIS HEIGHTS/TEMPERATURE 12Z TUE 24 MAY 94

US DEPT OF COMMERCE
NOAA/NWS/NMC WASHINGTON

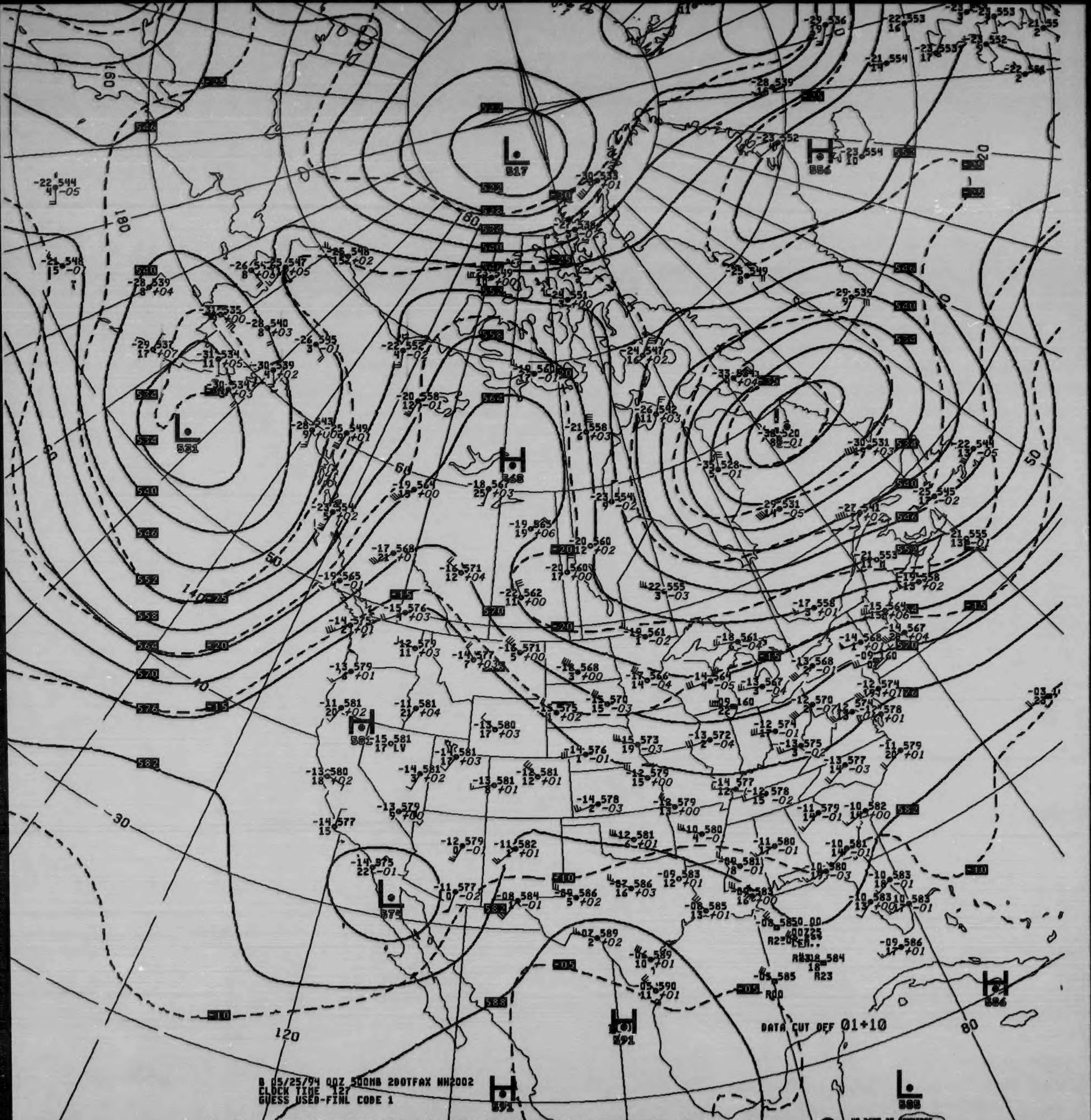
B 05/25/94 00Z 500MB 200TFAX NH2002
CLOCK TIME 127
GUESS USED-FINL CODE 1
DATA CUT OFF 01+10
L 517
H 556
L 581
L 520
H 568
H 581
L 575
H 591
H 591
H 586
L 588
180
160
120
80
60
50
40
30
20
US DEPT OF COMMERCE
NOAA/NWS/NMC WASHINGTON

V037 .. 500MB ANALYSIS HEIGHTS/TEMPERATURE 00Z WED 25 MAY 94

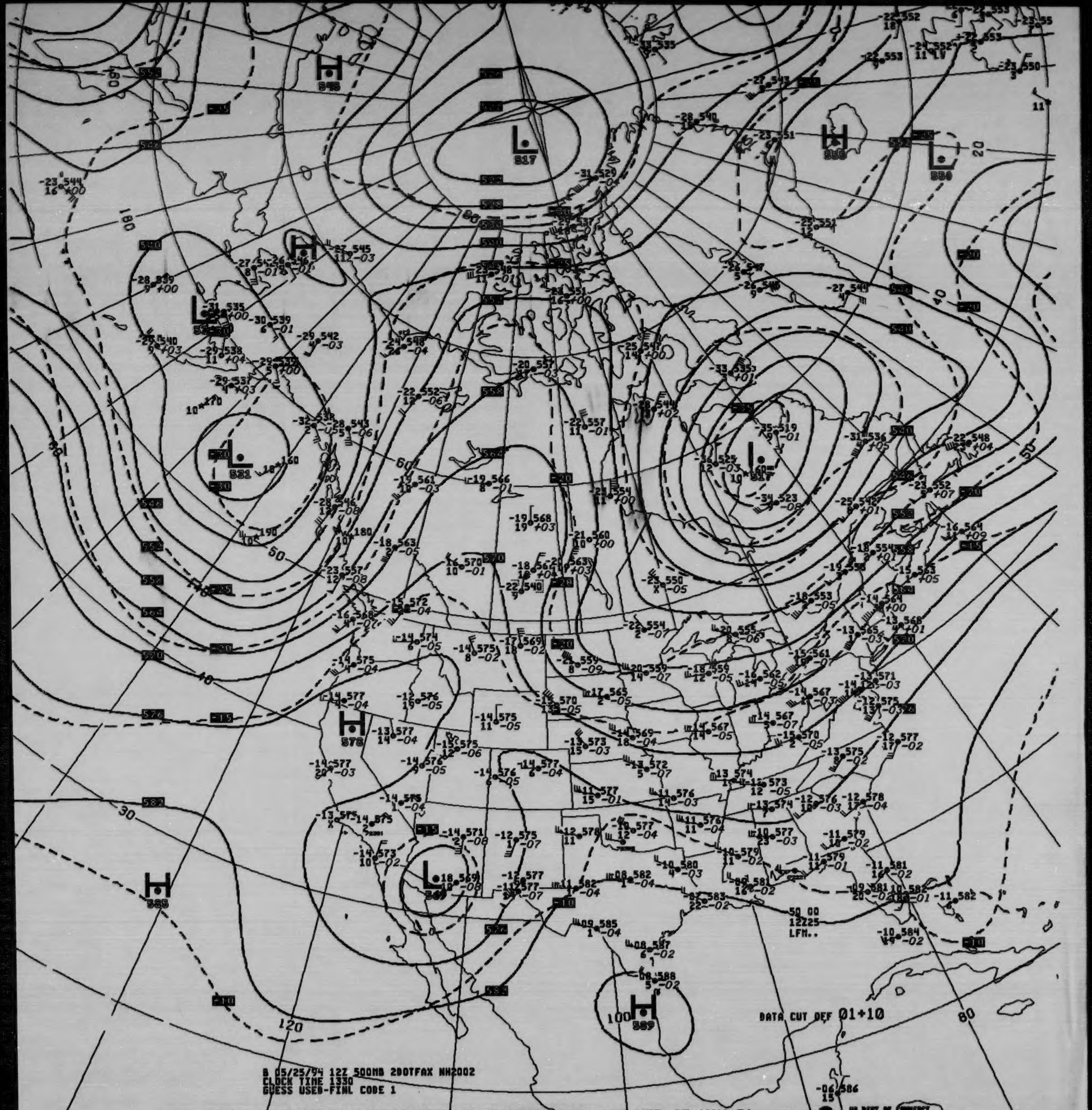
H 546
L 517
H 556
L 550
H 546
L 531
L 528
L 517
H 578
L 569
H 585
H 589
DATA CUT OFF 01+10
50 00
12Z25
LFM..
US DEPT OF COMMERCE
NOAA/NWS/NMC WASHINGTON

B 05/25/94 12Z 500MB 2DOTFAX NH2002
CLOCK TIME 1330
GUESS USED-FINL CODE 1

V437 .. 500MB ANALYSIS HEIGHTS/TEMPERATURE 12Z WED 25 MAY 94

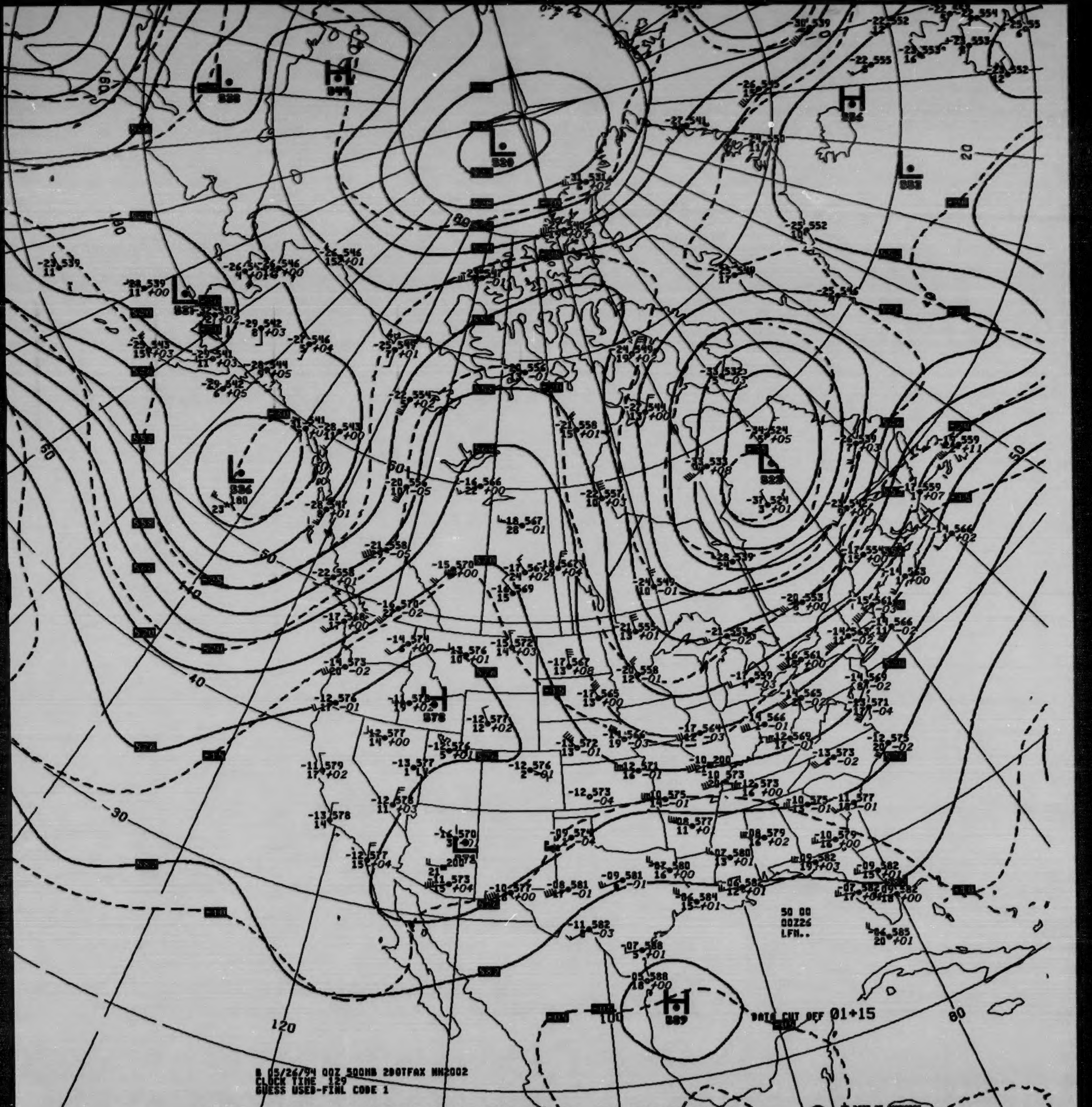
50 00
00Z26
LFM..
DATA CUT OFF 01+15
B 05/26/94 00Z 500MB 2DOTFAX NN2002
CLOCK TIME 129
GUESS USED-FINL CODE 1
US DEPT OF COMMERCE
NOAA/NWS/NMC WASHINGTON

V037 .. 500MB ANALYSIS HEIGHTS/TEMPERATURE 00Z THU 26 MAY 94

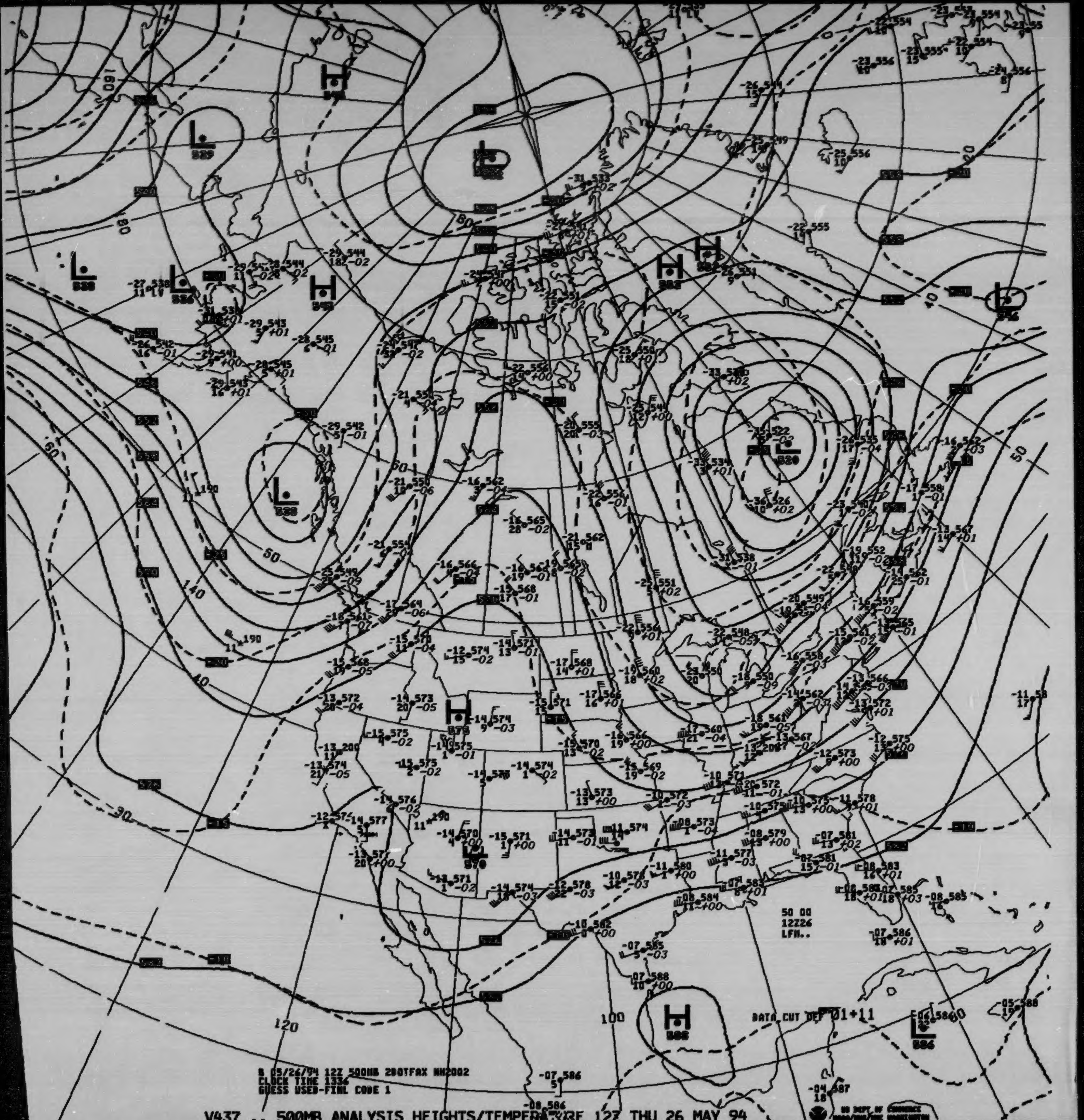
H 546
L 529
L 532
L 528
L 526
H 545
L 528
H 562
H 562
L 546
L 520
H 578
L 570
H 588
L 586
180
160
140
120
100
80
60
50
40
30
B 05/26/94 12Z 500MB 2B0TFAX NH2002
CLOCK TIME 1336
GUESS USED-FINL CODE 1
50 00
12Z26
LFM..
DATA CUT OFF 01+11
US DEPT OF COMMERCE
NOAA/NWS/NMC WASHINGTON

V437 .. 500MB ANALYSIS HEIGHTS/TEMPERATURE 12Z THU 26 MAY 94

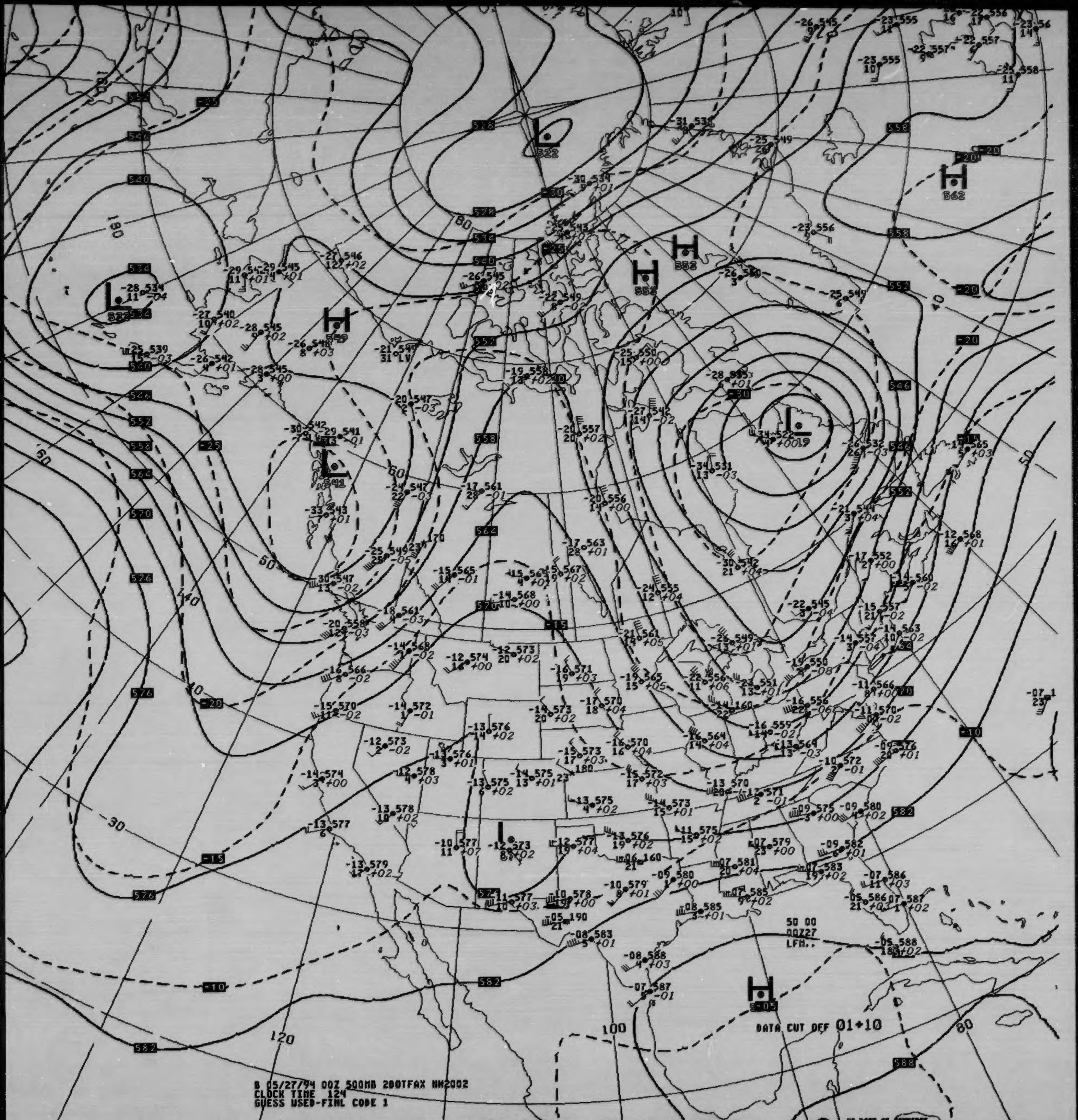
50 00
00Z27
LFM..
DATA CUT OFF 01+10
8 05/27/94 00Z 500MB 2DOTFAX NH2002
CLOCK TIME 124
GUESS USED-FINL CODE 1
US DEPT OF COMMERCE
NOAA/NWS/NMC WASHINGTON
L 522
L 527
L 541
L 519
H 549
H 552
H 552
H 562
H 5-05
528
534
540
546
552
558
564
570
576
582
588
-30
-25
-20
-15
-10
180
160
140
120
100
80
60
50
40
30

V037 .. 500MB ANALYSIS HEIGHTS/TEMPERATURE 00Z FRI 27 MAY 94

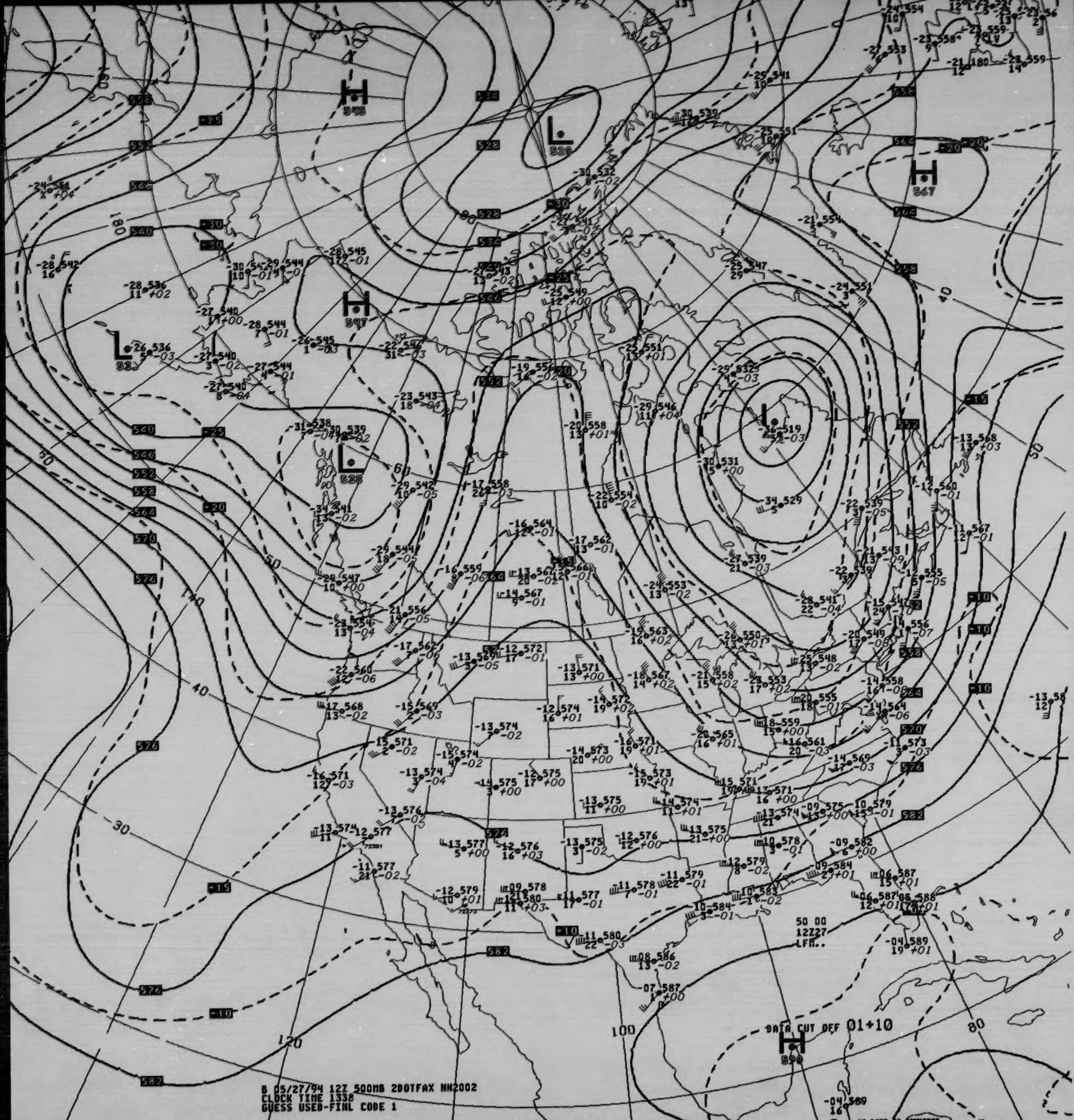
H 545
L 520
H 547
L 528
L 52
H 567
L 519
H 590
DATA CUT OFF 01+10
50 00
12Z27
LFM..
180
140
120
100
80
50
40
30
60

B 05/27/94 12Z 500MB 2DOTFAX NH2002
CLOCK TIME 1338
GUESS USED-FINL CODE 1

V437 .. 500MB ANALYSIS HEIGHTS/TEMPERATURE 12Z FRI 27 MAY 94

US DEPT OF COMMERCE
NOAA/NWS/NMC WASHINGTON

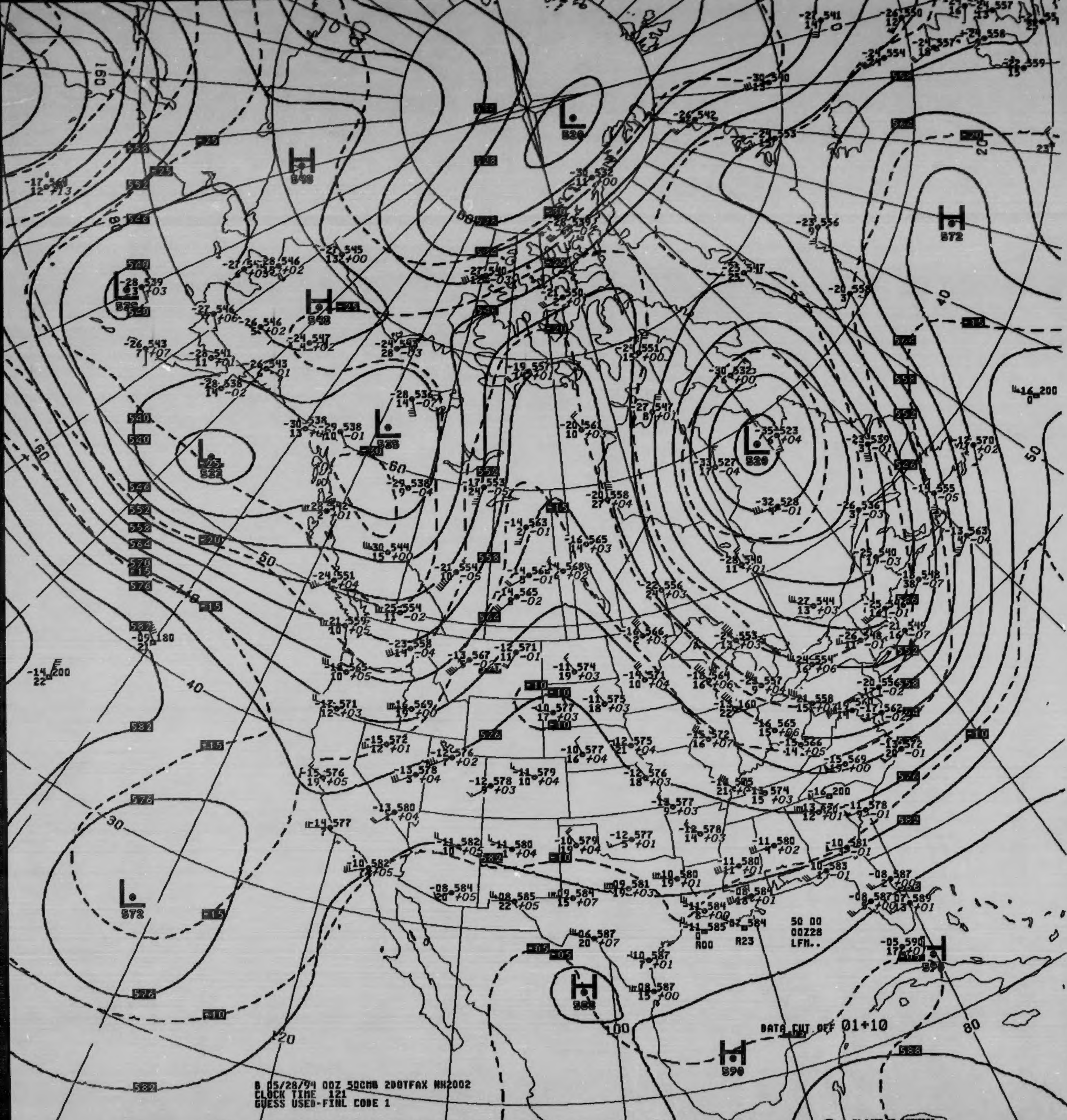
B 05/28/94 00Z 50CMB 200TFAX NH2002
CLOCK TIME 121
GUESS USED-FINL CODE 1
50 00
00Z28
LFM..
DATA CUT OFF 01+10
US DEPT OF COMMERCE
NOAA/NWS/NMC WASHINGTON

V037 .. 500MB ANALYSIS HEIGHTS/TEMPERATURE 00Z SAT 28 MAY 94

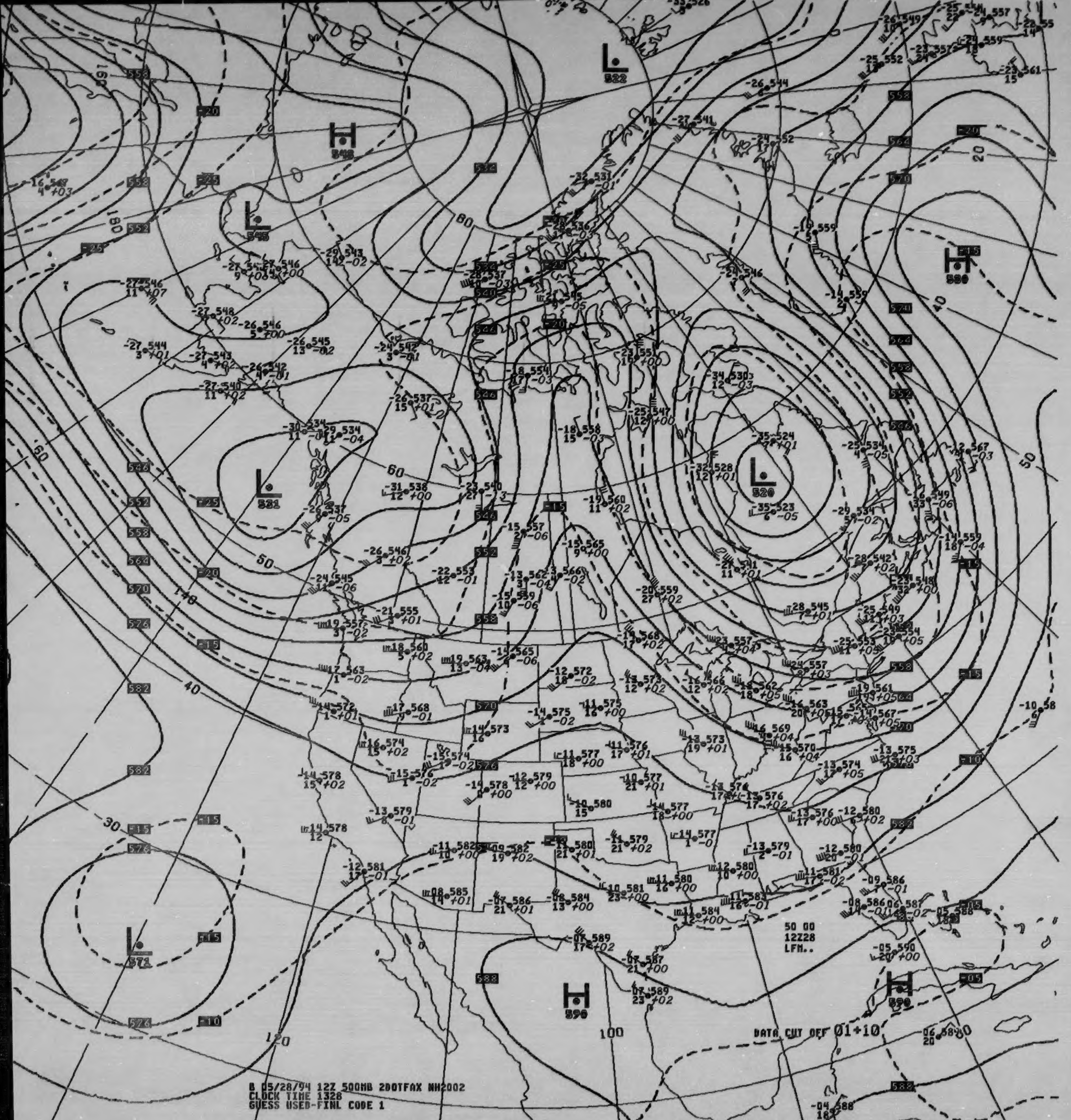
B 05/28/94 12Z 500MB 2DOTFAX NH2002
CLOCK TIME 1328
GUESS USED-FINL CODE 1
DATA CUT OFF 01+10
50 00
12Z28
LFM..
US DEPT OF COMMERCE
NOAA/NWS/NMC WASHINGTON
H
548
L
545
L
531
L
522
L
520
H
580
L
571
H
590
H
590

V437 .. 500MB ANALYSIS HEIGHTS/TEMPERATURE 12Z SAT 28 MAY 94

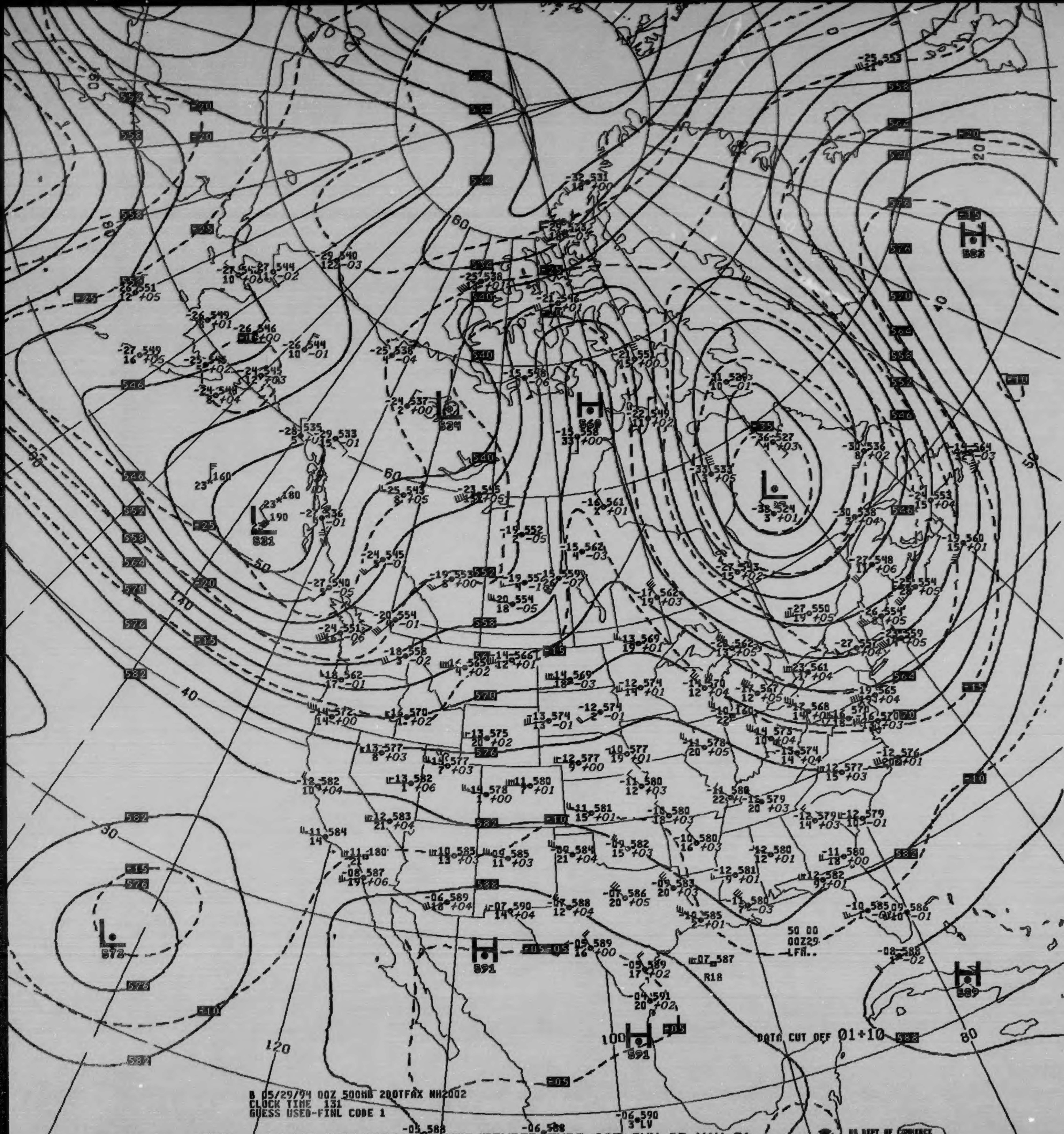
DATA CUT OFF 01+10
50 00
00Z29
LFM..
R18

B 05/29/94 00Z 500MB 200TFAX NH2002
CLOCK TIME 131
GUESS USED-FINL CODE 1

V037 .. 500MB ANALYSIS HEIGHTS/TEMPERATURE 00Z SUN 29 MAY 94

US DEPT OF COMMERCE
NOAA/NWS/NMC WASHINGTON

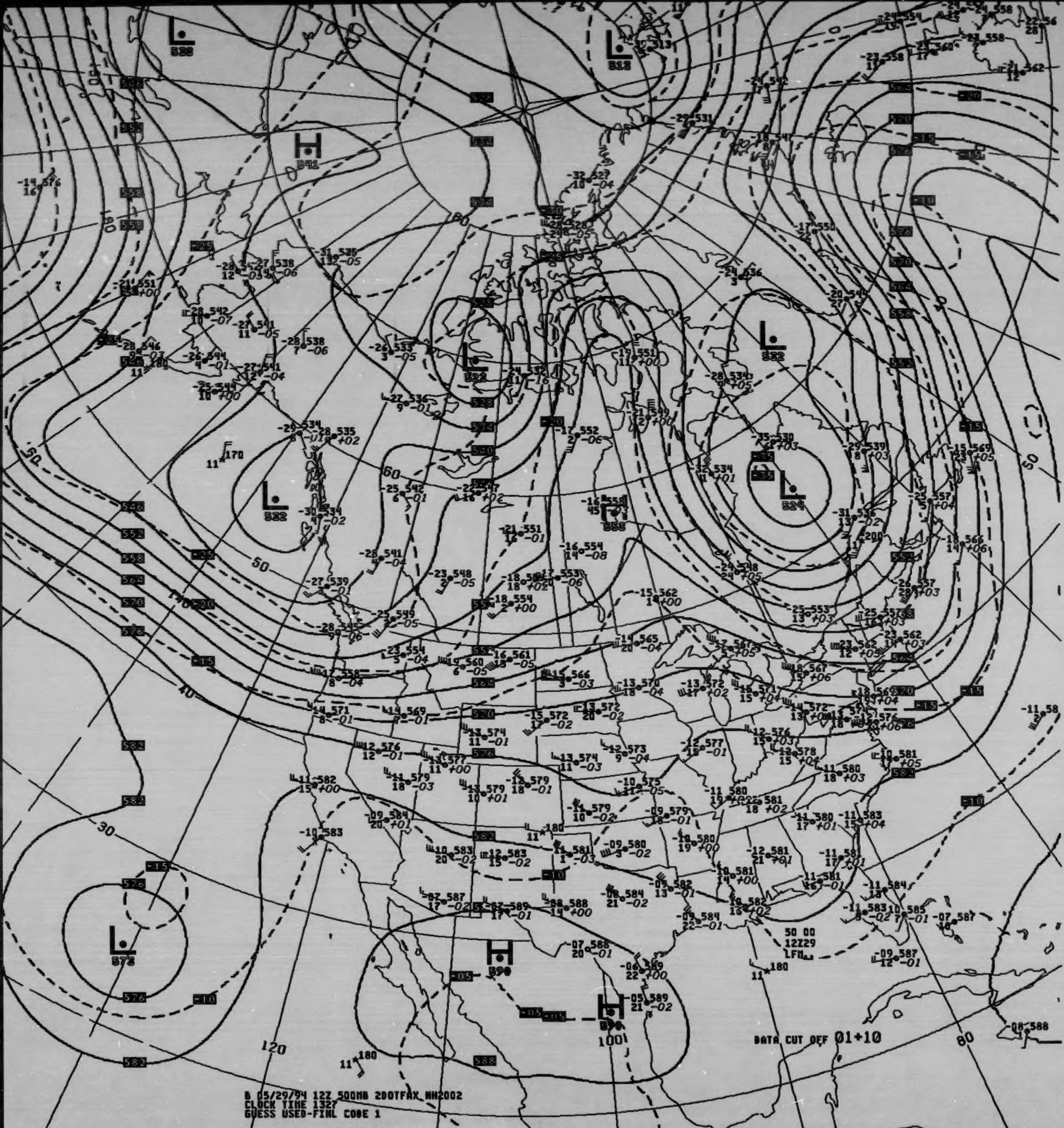
L 528
L 513
H 541
L 522
L 522
L 522
L 524
L 573
H 590
H 590
DATA CUT OFF 01+10
50 00
12Z29
LFM
120
100
80
50
40
30
US DEPT OF COMMERCE
NOAA/NWS/NMC WASHINGTON

B 05/29/94 12Z 500MB 2DOTFAX NH2002
CLOCK TIME 1327
GUESS USED-FINL CODE 1

V437 .. 500MB ANALYSIS HEIGHTS/TEMPERATURE 12Z SUN 29 MAY 94

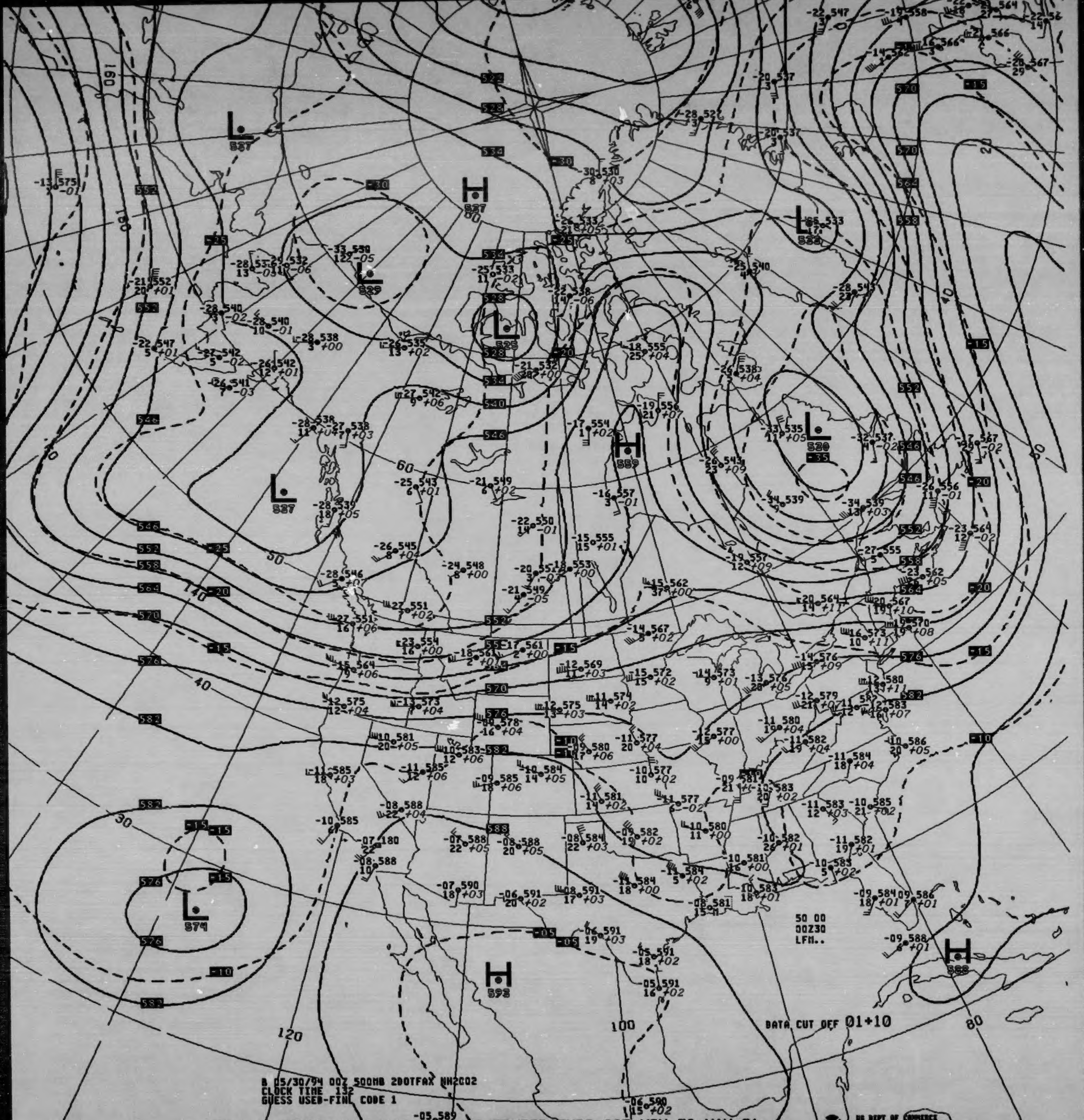
L 527
H 527
L 529
L 525
L 527
L 533
L 520
H 589
L 574
H 598
H 588
522
528
534
540
546
552
558
564
570
576
582
588
-30
-25
-20
-15
-10
-05
-35
160
140
120
100
80
60
50
40
30
20
DATA CUT OFF 01+10
50 00
00Z30
LFM..

B 05/30/94 00Z 500MB 2DOTFAX NH2002
CLOCK TIME 132
GUESS USED-FINL CODE 1

V037 .. 500MB ANALYSIS HEIGHTS/TEMPERATURE 00Z MON 30 MAY 94

US DEPT OF COMMERCE
NOAA/NWS/NMC WASHINGTON

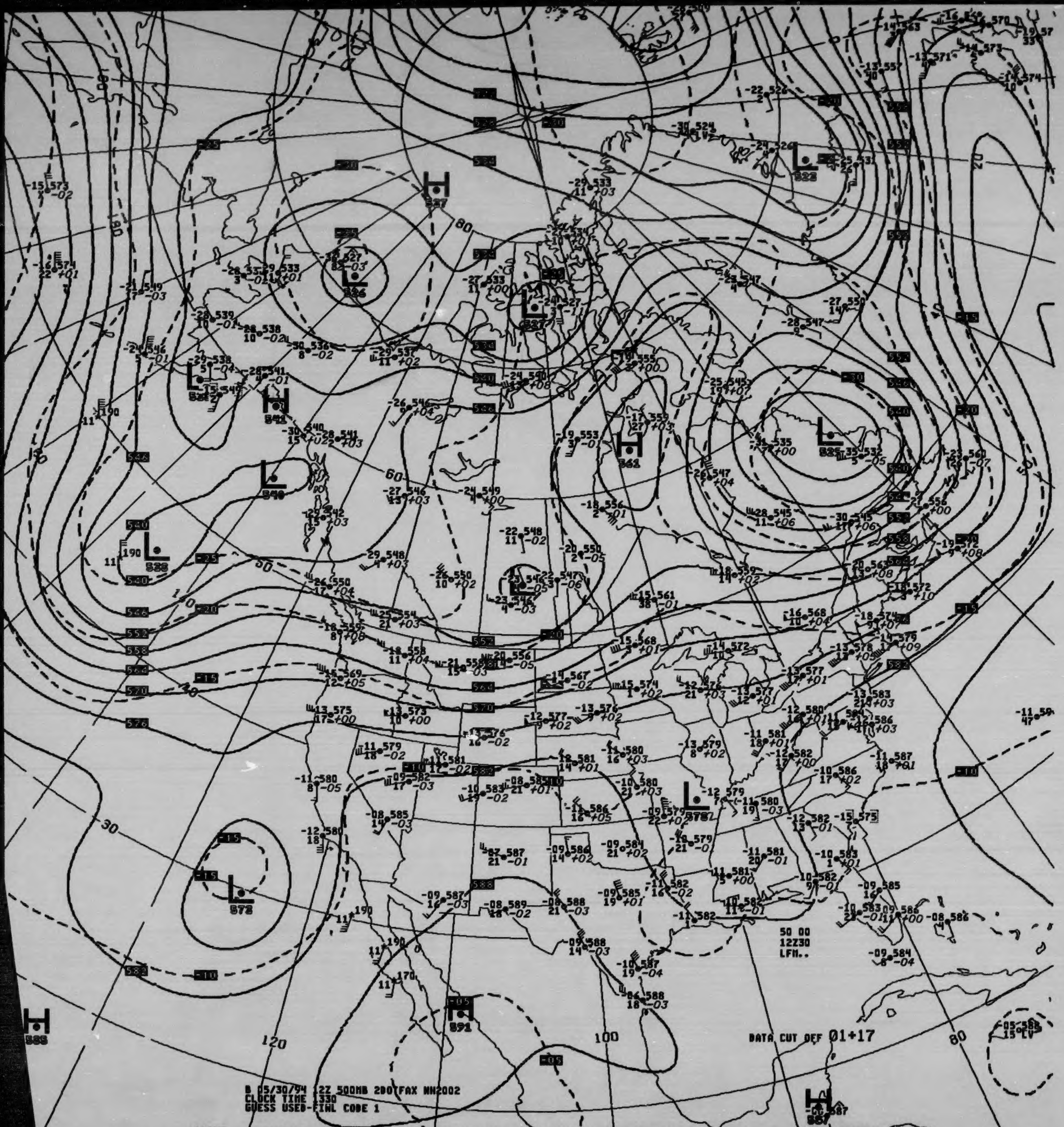
B 05/30/94 12Z 500MB 2DOTFAX NN2002
CLOCK TIME 1330
GUESS USED-FINL CODE 1
DATA CUT OFF 01+17
50 00
12Z30
LFM..
120
100
80
60
30
180

V437 .. 500MB ANALYSIS HEIGHTS/TEMPERATURE 12Z MON 30 MAY 94

US DEPT OF COMMERCE
NOAA/NWS/NMC WASHINGTON

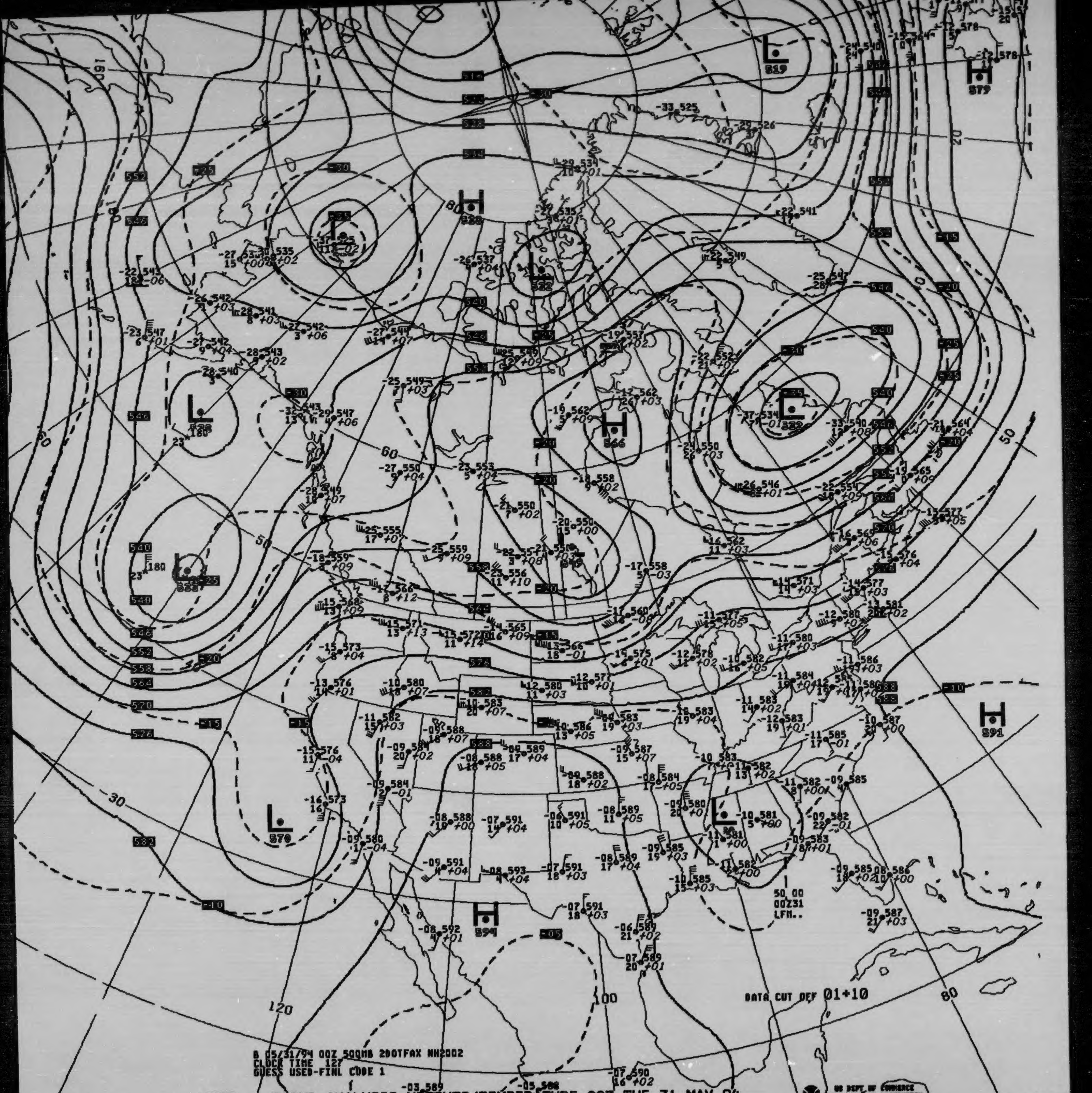

B 05/31/94 00Z 500MB 2DOTFAX NH2002
CLOCK TIME 127
GUESS USED-FINL CODE 1
DATA CUT OFF 01+10
50 00
00Z31
LFM..
H
579
L
519
H
528
L
522
L
525
L
538
L
532
H
566
L
522
L
545
L
570
L
H
591
H
594
160
180
120
100
80
60
50
30
20
552
546
540
576
582
-30
-25
-20
-15
-10
-05
US DEPT OF COMMERCE
NOAA/NWS/NMC WASHINGTON

V037 .. 500MB ANALYSIS HEIGHTS/TEMPERATURE 00Z TUE 31 MAY 94

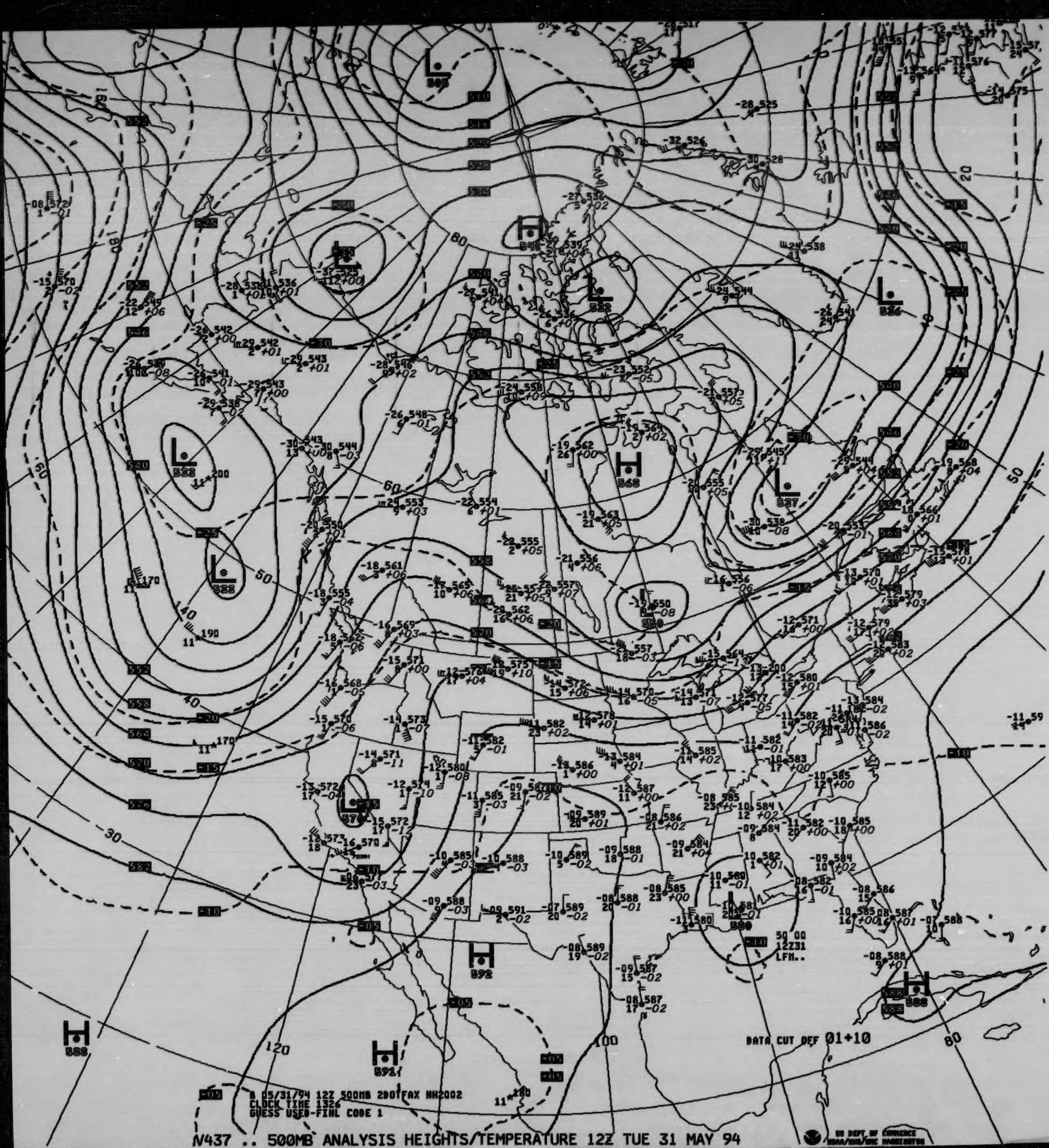
L
505
H
546
L
522
L
526
H
568
L
537
L
526
L
528
L
528
L
550
L
576
L
580
H
592
H
588
H
591
H
588
180
160
140
120
100
80
60
50
40
30
20

B 05/31/94 12Z 500MB 2D0TFAX NH2002
CLOCK TIME 1326
GUESS USED-FINL CODE 1

DATA CUT OFF 01+10

50 00
12Z31
LFN..

N437 .. 500MB ANALYSIS HEIGHTS/TEMPERATURE 12Z TUE 31 MAY 94

US DEPT OF COMMERCE
NOAA/NWS/NMC WASHINGTON

A Form 46 - 363A
. 8 - 83)

U.S. Department of Commerce
National Oceanic and Atmospheric Administration
National Environmental Satellite, Data, and Information Service
National Climatic Data Center

300 MB CONSTANT PRESSURE CHARTS

NORTH AMERICAN NMC

ALL RECORDS ARE THE BEST AVAILABLE FOR FILMING

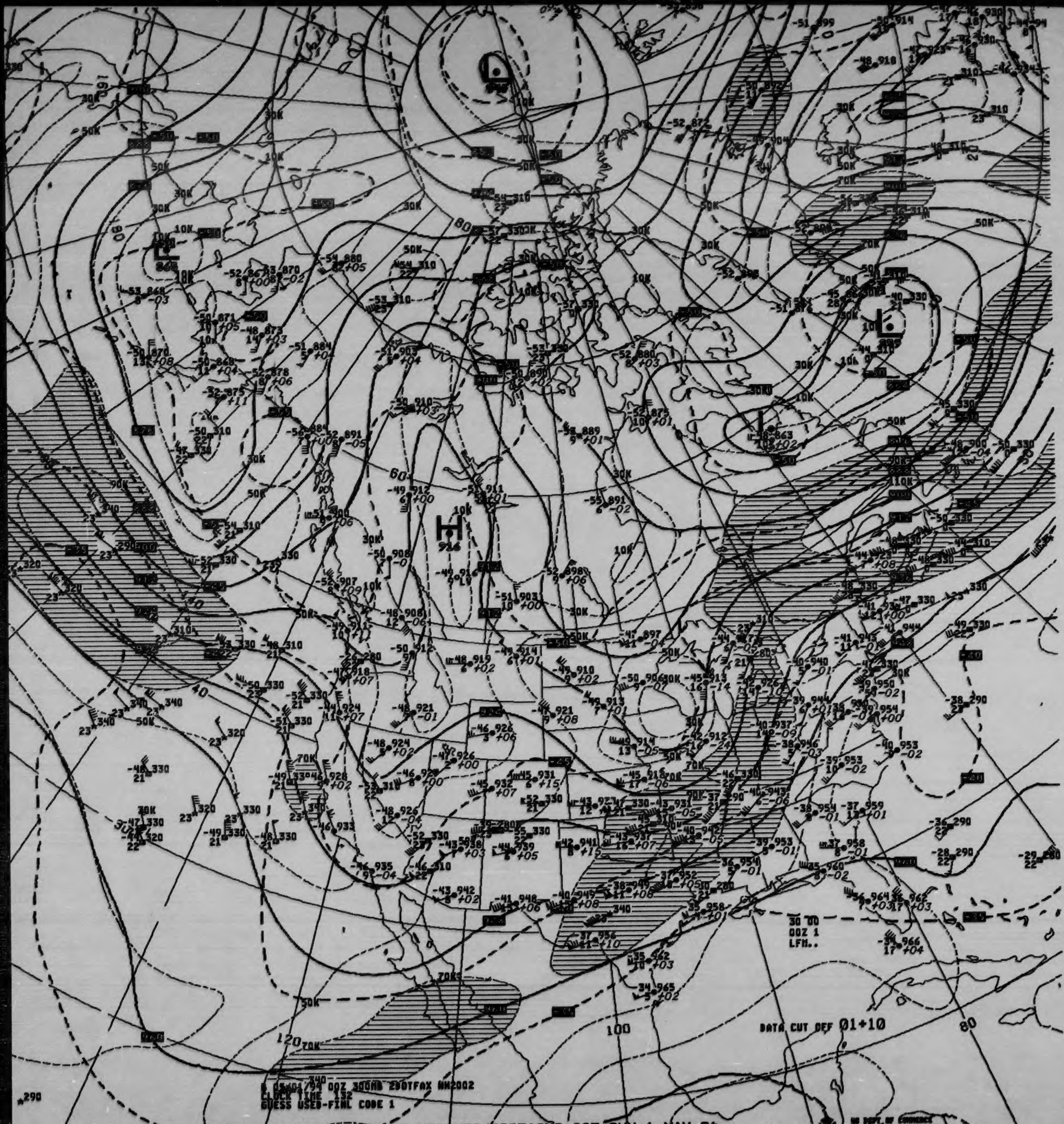

05/01/94 00Z 300MB ZDOTFAX NH2002
CLOCK TIME 132
GUESS USED-FINL CODE 1
DATA CUT OFF 01+10
30 00
00Z 1
LFM..
H
L
120
100
80
60
40
30K
50K
70K
10K
US DEPT OF COMMERCE
NOAA/NWS/NMC WASHINGTON

V038 .. 300MB ANALYSIS HEIGHTS/ISOTACHS 00Z SUN 1 MAY 94

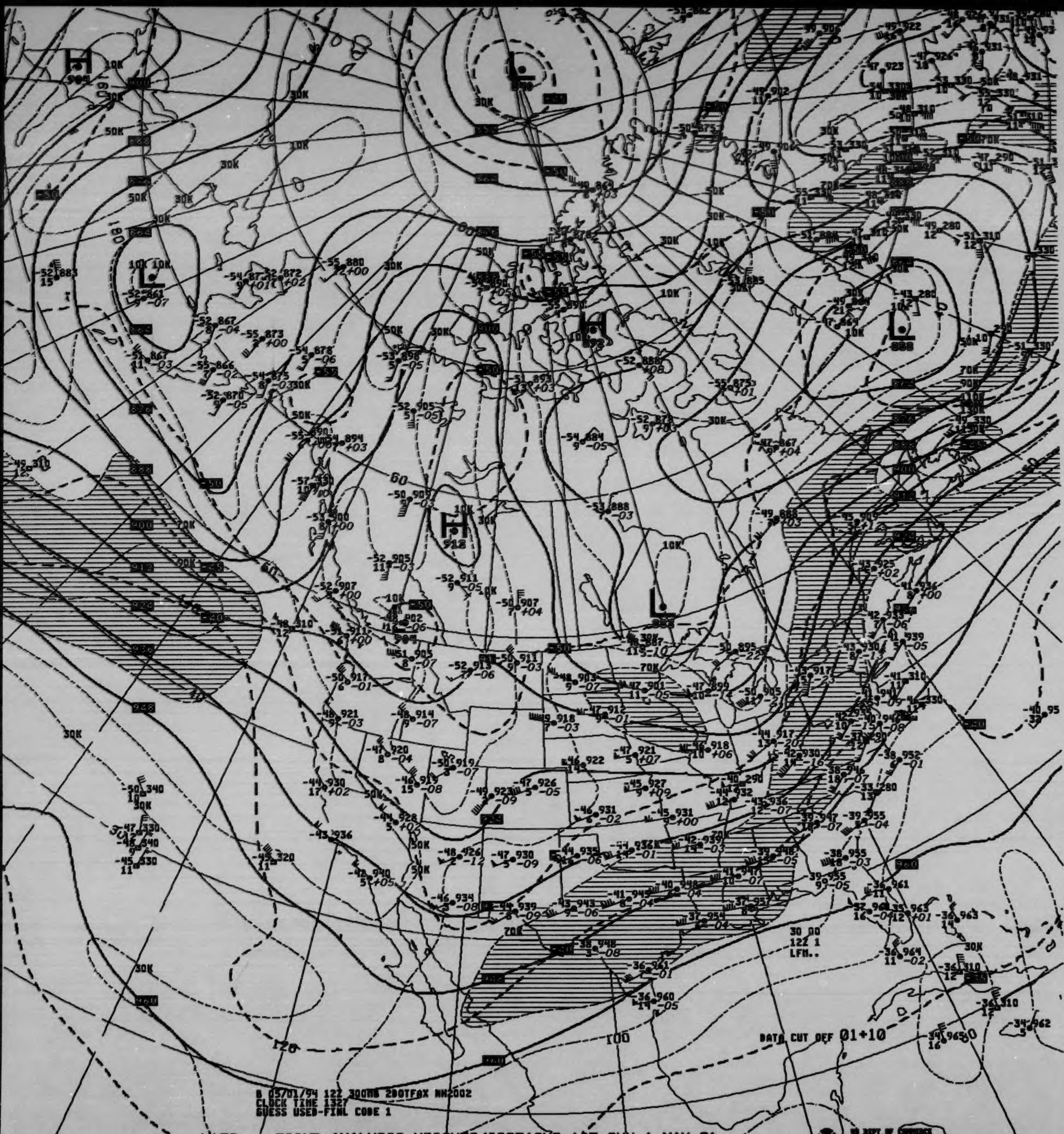
DATA CUT OFF 01+10
B 05/01/94 12Z 300MB 280TFAX NH2002
CLOCK TIME 1327
GUESS USED-FINL CODE 1
30 00
12Z 1
LFM..
US DEPT OF COMMERCE
NOAA/NWS/NMC WASHINGTON

V438 .. 300MB ANALYSIS HEIGHTS/ISOTACHS 12Z SUN 1 MAY 94

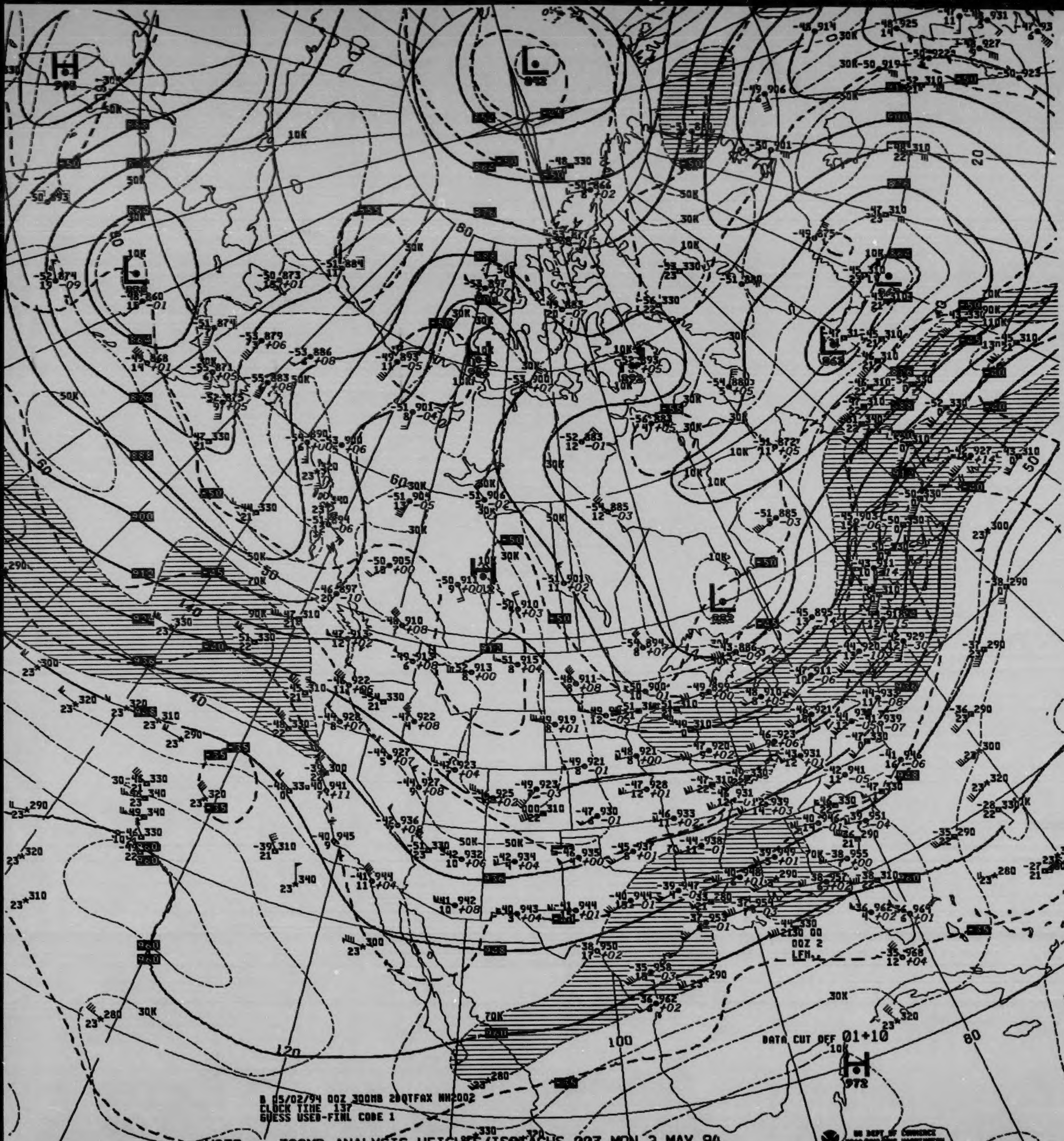
B 05/02/94 00Z 300MB 2DQTFAX NH2002
CLOCK TIME 137
GUESS USED-FINL CODE 1
DATA CUT OFF 01+10
00Z 2
LFM
US DEPT OF COMMERCE
NOAA/NWS/NMC WASHINGTON

V038 .. 300MB ANALYSIS HEIGHTS/ISOTACHS 00Z MON 2 MAY 94

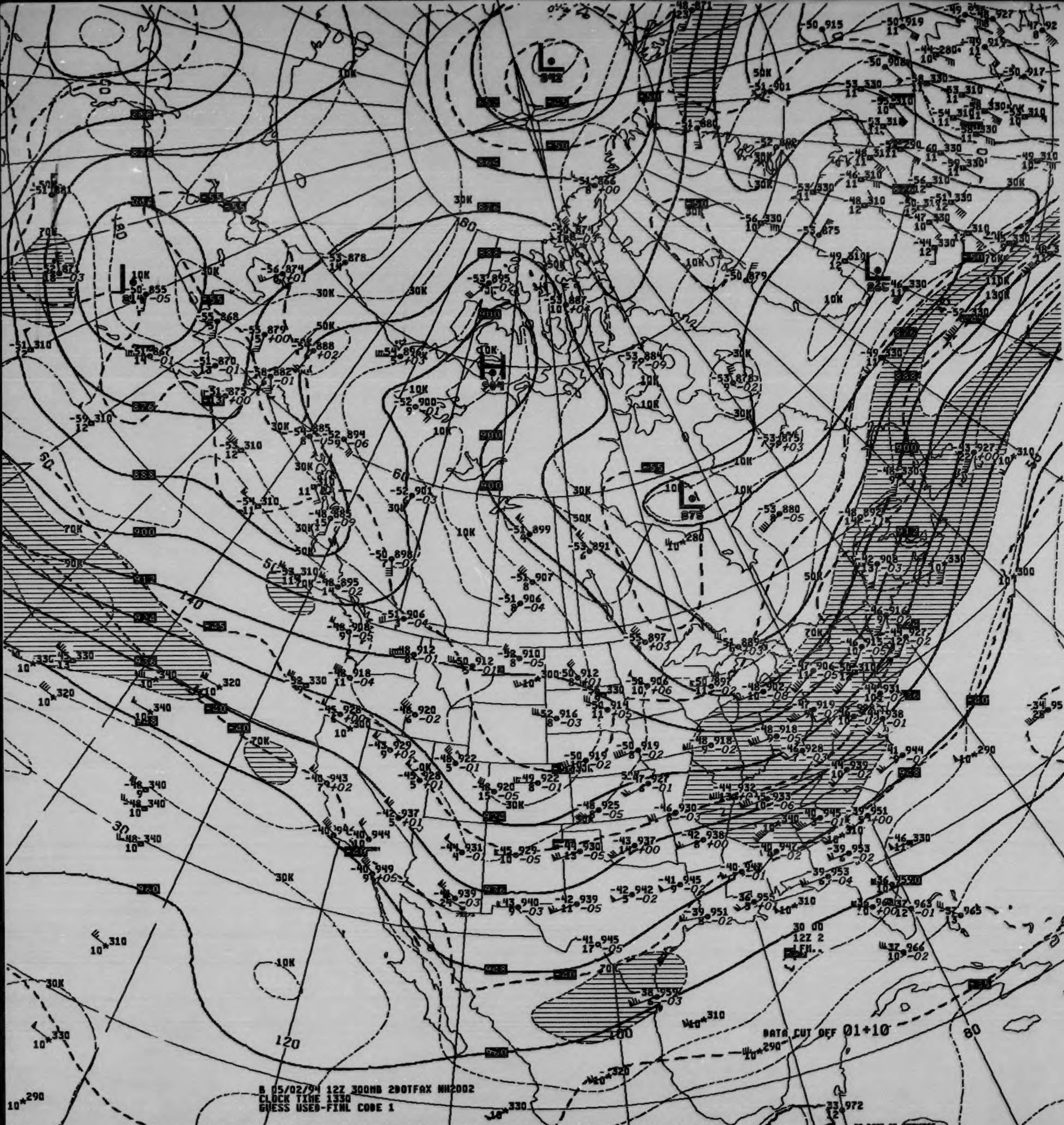
DATA CUT OFF 01+10
30 00
12Z 2
LFM
80
100
120
140

B 05/02/94 12Z 300MB 290TFAX NH2002
CLOCK TIME 1330
GUESS USED-FINL CODE 1

V438 .. 300MB ANALYSIS HEIGHTS/ISOTACHS 12Z MON 2 MAY 94

US DEPT OF COMMERCE
NOAA/NWS/NMC WASHINGTON

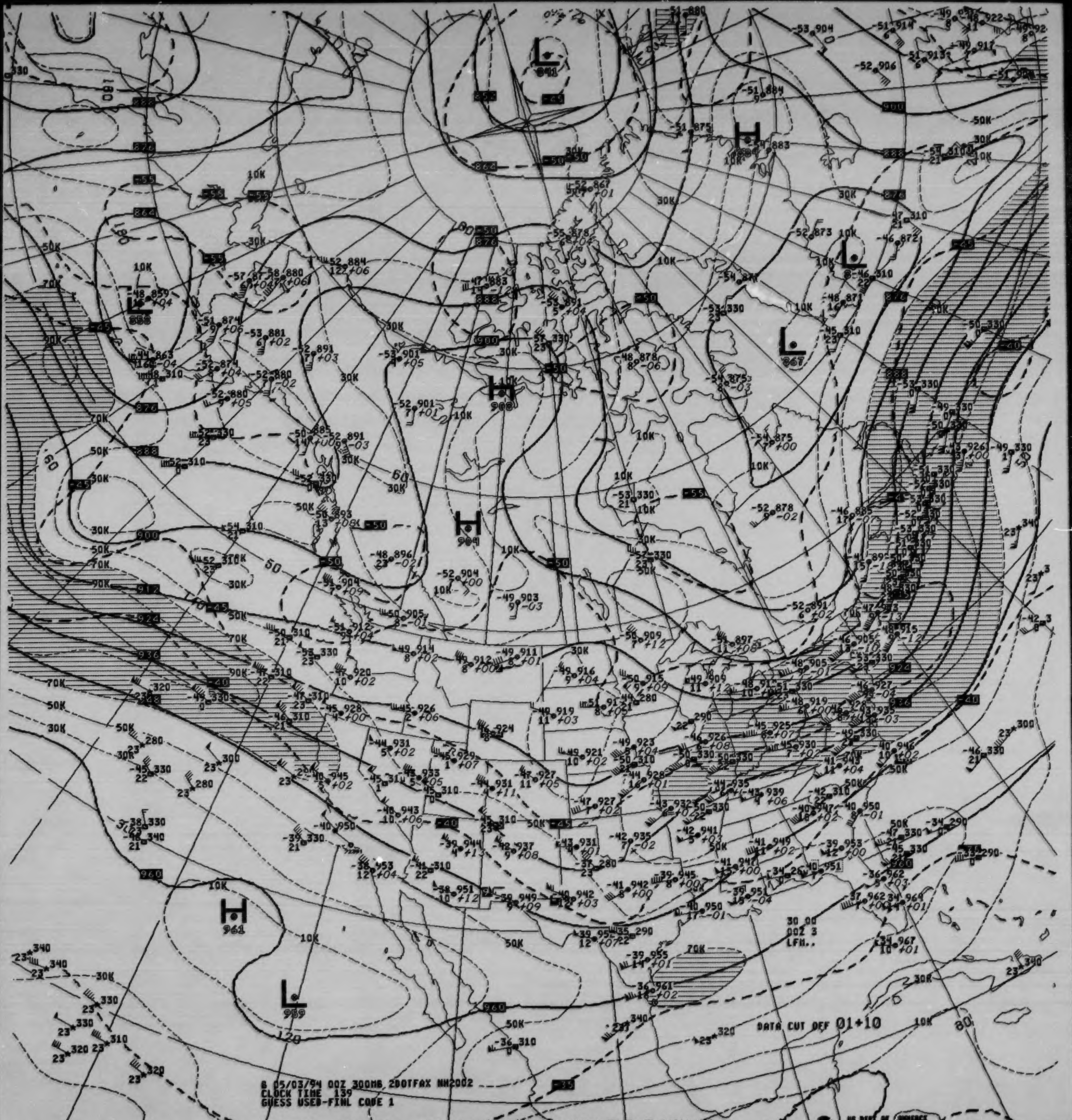
8 05/03/94 00Z 300MB 2DOTFAX NH2002
CLOCK TIME 139
GUESS USED-FINL CODE 1
DATA CUT OFF 01+10
30 00
00Z 3
LFM..
US DEPT OF COMMERCE
NOAA/NWS/NMC WASHINGTON
L
841
H
883
L
856
L
867
H
908
H
904
L
H
961
L
959
960
936
924
912
900
888
876
864
-55
-50
-45
-40
-35
10K
30K
50K
70K
90K

V038 .. 300MB ANALYSIS HEIGHTS/ISOTACHS 00Z TUE 3 MAY 94

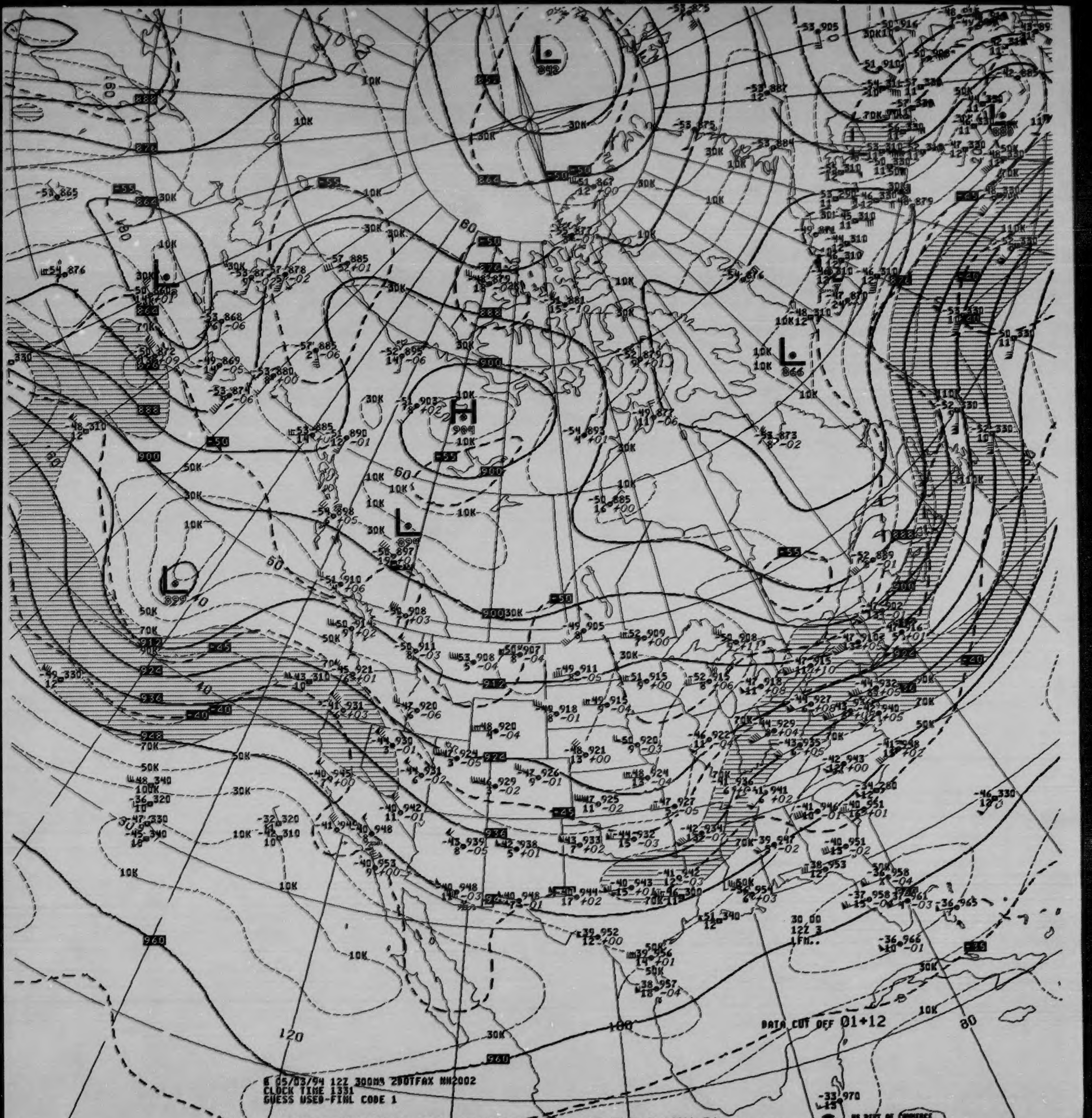

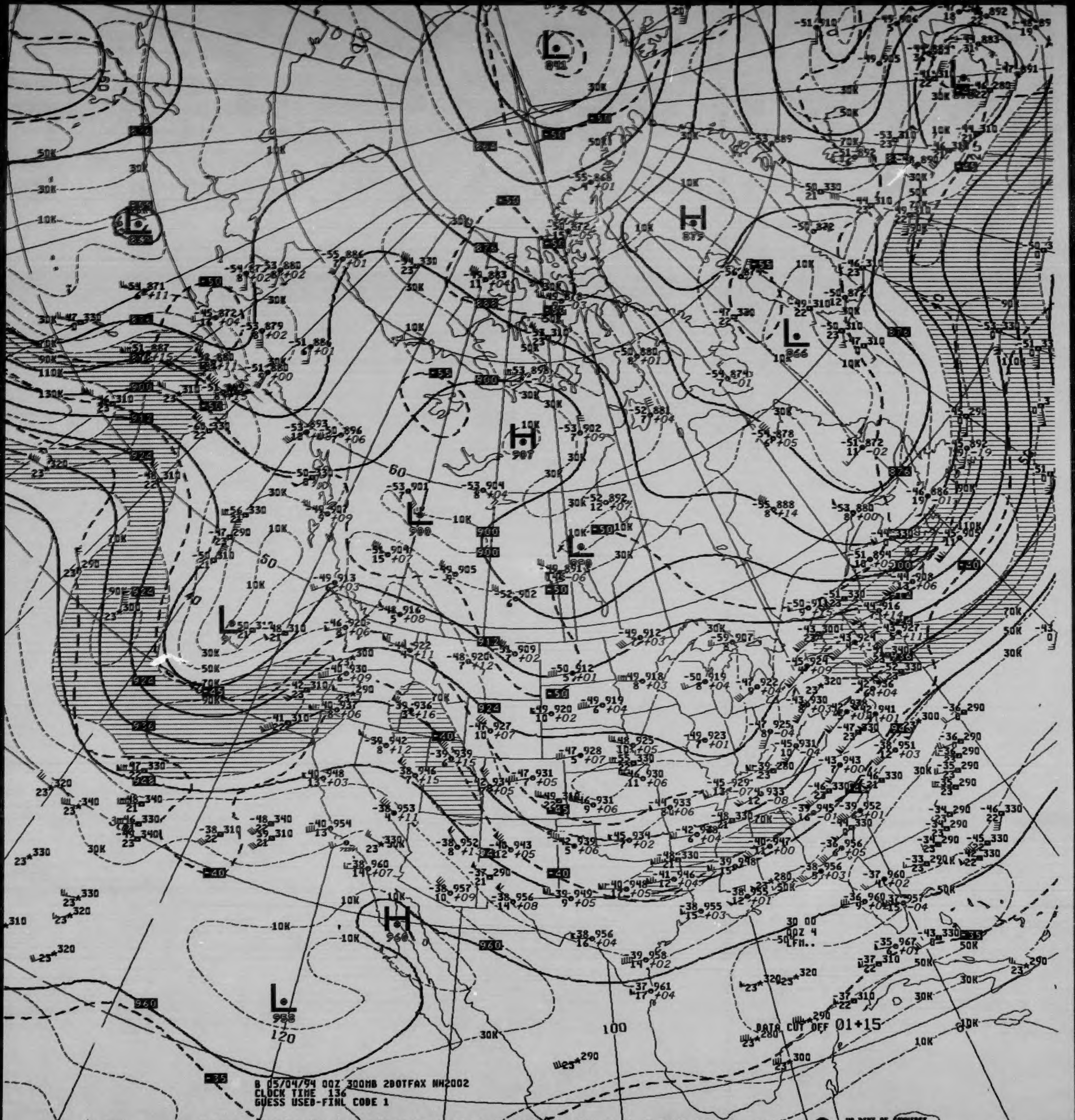

L
841
H
879
L
866
H
907
L
900
L
880
L
H
960
L
958
120
100
60
50
40
30 00
00Z 4
LFM..
DATA CUT OFF 01+15

B 05/04/94 00Z 300MB 2DOTFAX NH2002
CLOCK TIME 136
GUESS USED-FINL CODE 1

V038 .. 300MB ANALYSIS HEIGHTS/ISOTACHS 00Z WED 4 MAY 94

US DEPT OF COMMERCE
NOAA/NWS/NMC WASHINGTON


B 05/04/94 12Z 300MB 280TFAX NH2002
CLOCK TIME 1328
GUESS USED-FINL CODE 1
30 00
12Z 4
LFM..
DATA CUT OFF 01+10
US DEPT OF COMMERCE
NOAA/NWS/NMC WASHINGTON
H
904
H
957
L
957
L
901
L
841
L
843
L
879
L
860
960
948
936
924
912
900
888
876
864
-35
-40
-45
-50
-55
10K
30K
50K
70K
90K
110K
130K
80
100
120
140
160
180
60
50
40

V438 .. 300MB ANALYSIS HEIGHTS/ISOTACHS 12Z WED 4 MAY 94

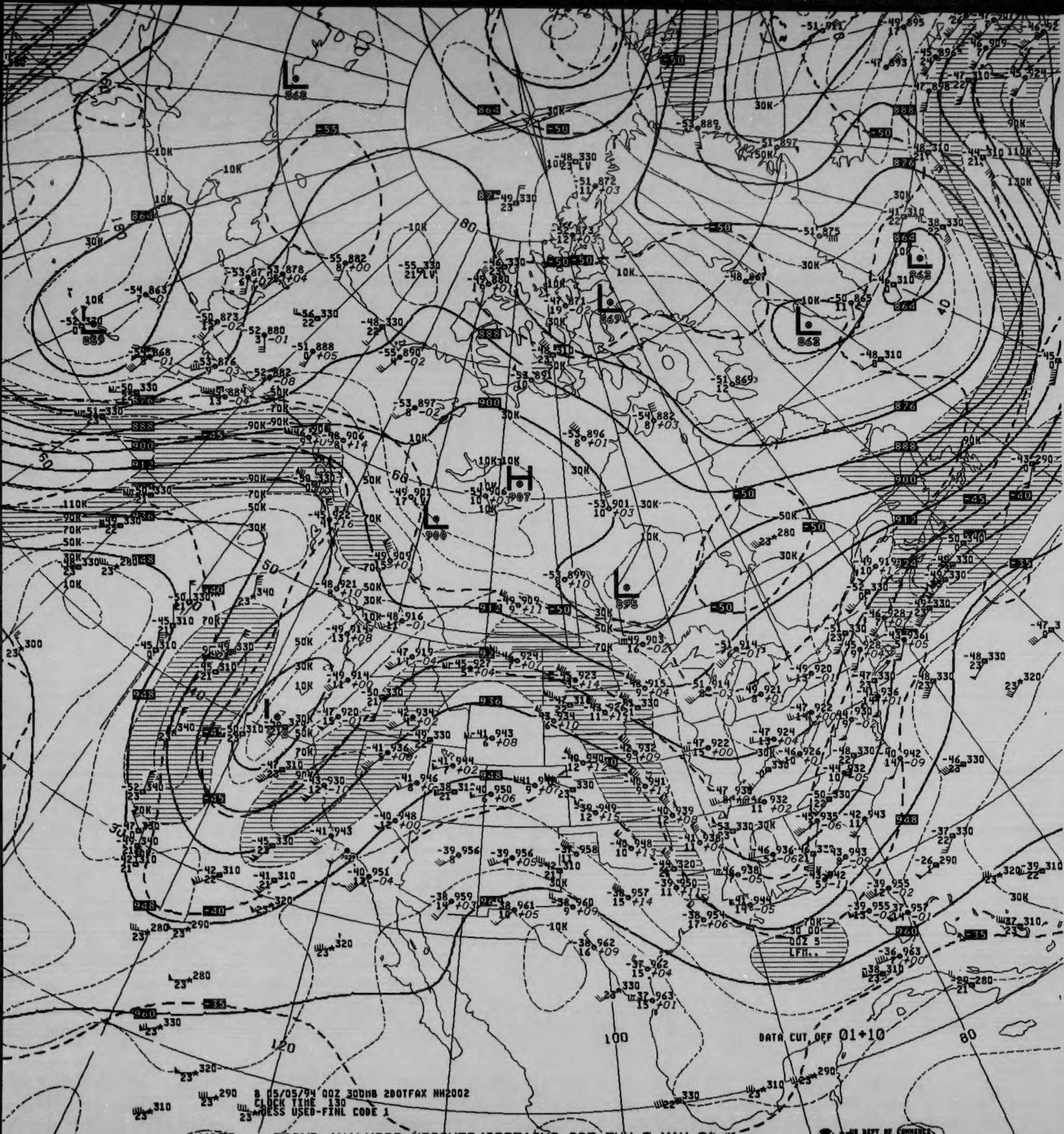

8 05/05/94 00Z 300MB 2DOTFAX NH2002
CLOCK TIME 130
GUESS USED-FINL CODE 1

V038 .. 300MB ANALYSIS HEIGHTS/ISOTACHS 00Z THU 5 MAY 94

US DEPT OF COMMERCE
NOAA/NWS/NMC WASHINGTON

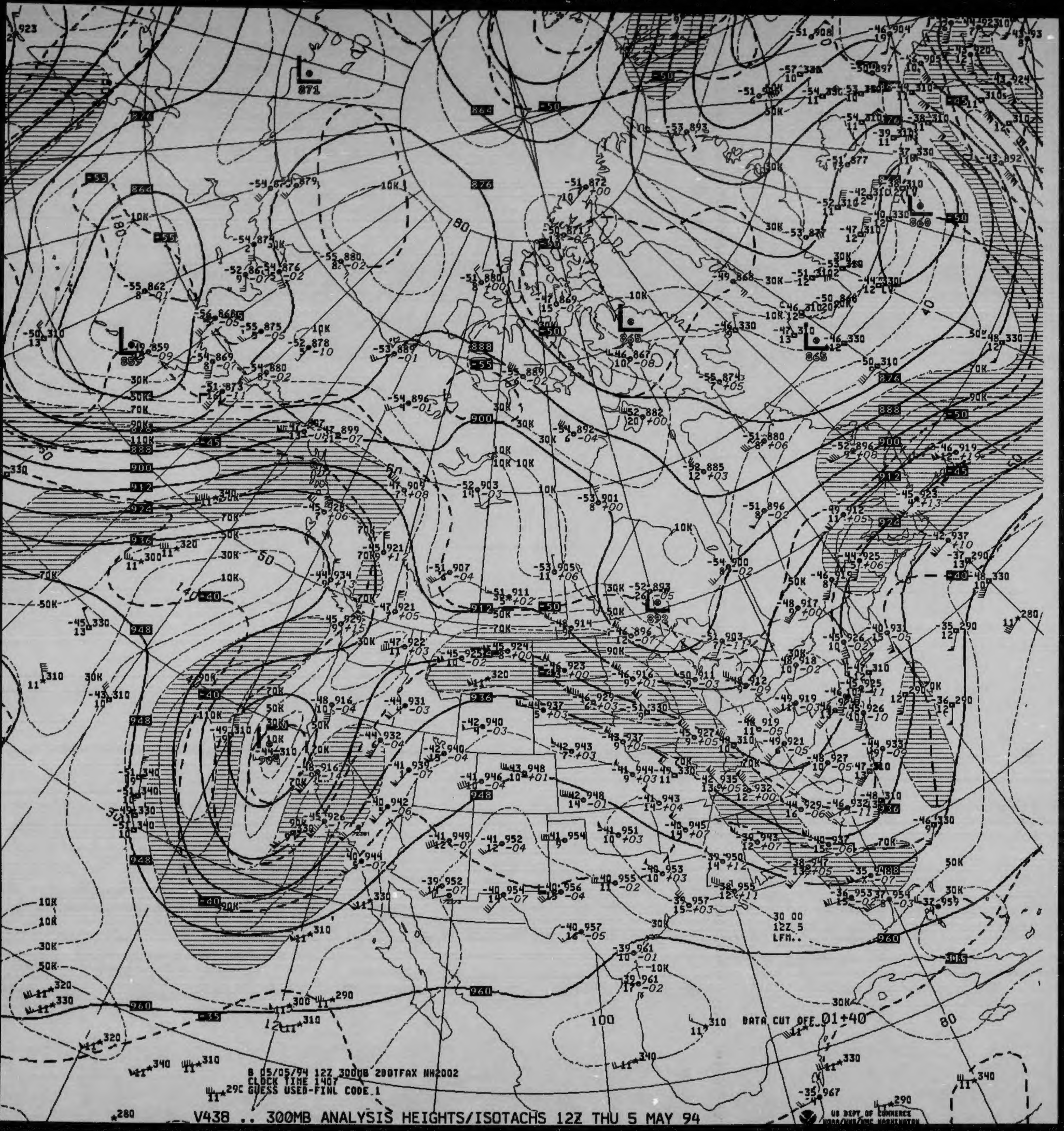
DATA CUT OFF 01+40
30 00
12Z 5
LFM..
B 05/05/94 12Z 300MB 2DOTFAX NH2002
CLOCK TIME 1407
GUESS USED-FINL CODE 1
US DEPT OF COMMERCE
NOAA/NWS/NMC WASHINGTON

V438 .. 300MB ANALYSIS HEIGHTS/ISOTACHS 12Z THU 5 MAY 94

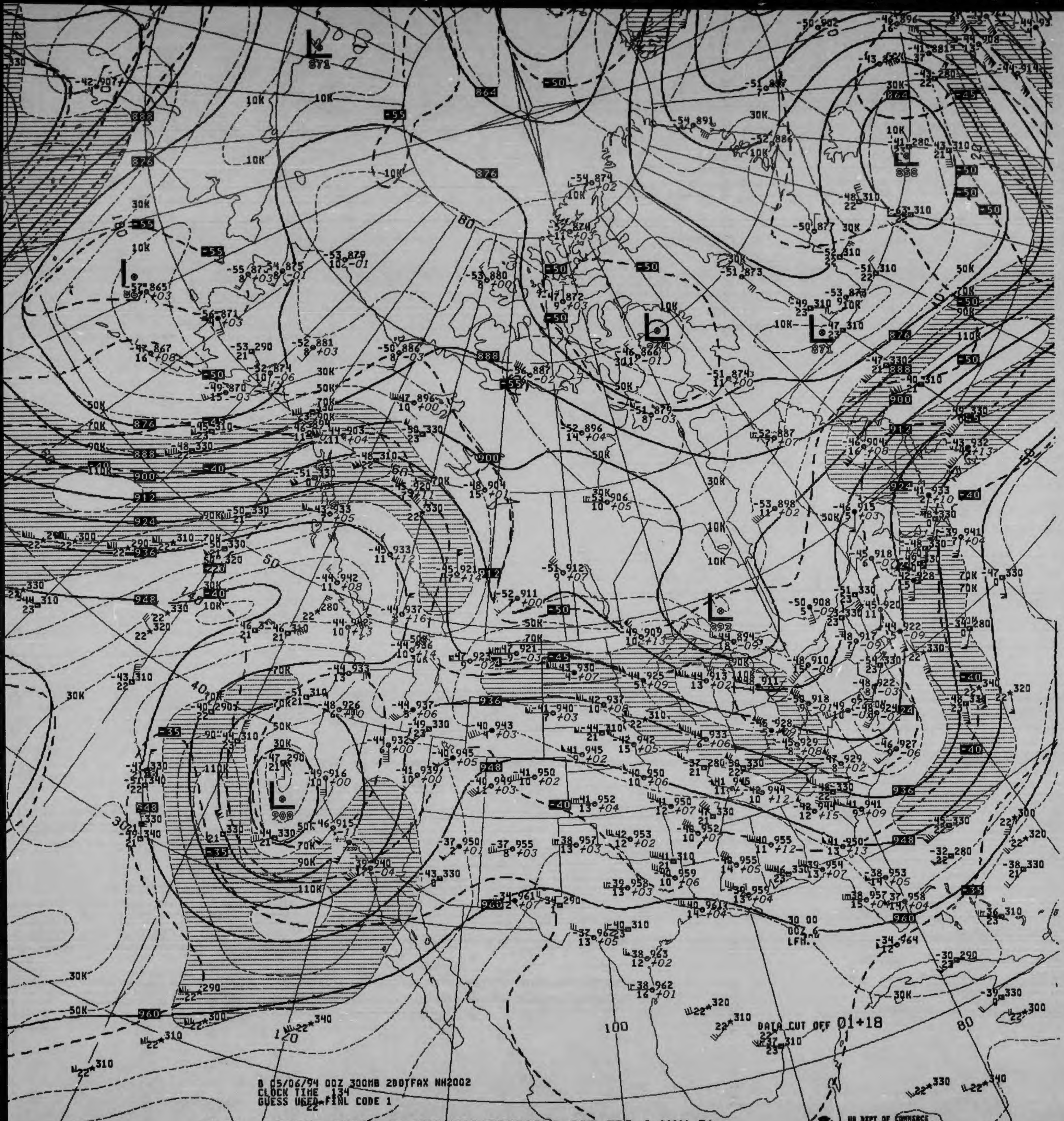
864
876
888
900
912
924
936
948
960
-55
-50
-45
-40
-35
10K
30K
50K
70K
90K
110K
871
858
865
874
871
892
908
DATA CUT OFF 01+18
30 00
00Z 6
LFM..
100
120
80
50
40
30

B 05/06/94 00Z 300MB 200TFAX NH2002
CLOCK TIME 134
GUESS USED FINL CODE 1

V038 .. 300MB ANALYSIS HEIGHTS/ISOTACHS 00Z FRI 6 MAY 94

US DEPT OF COMMERCE
NOAA/NWS/NMC WASHINGTON

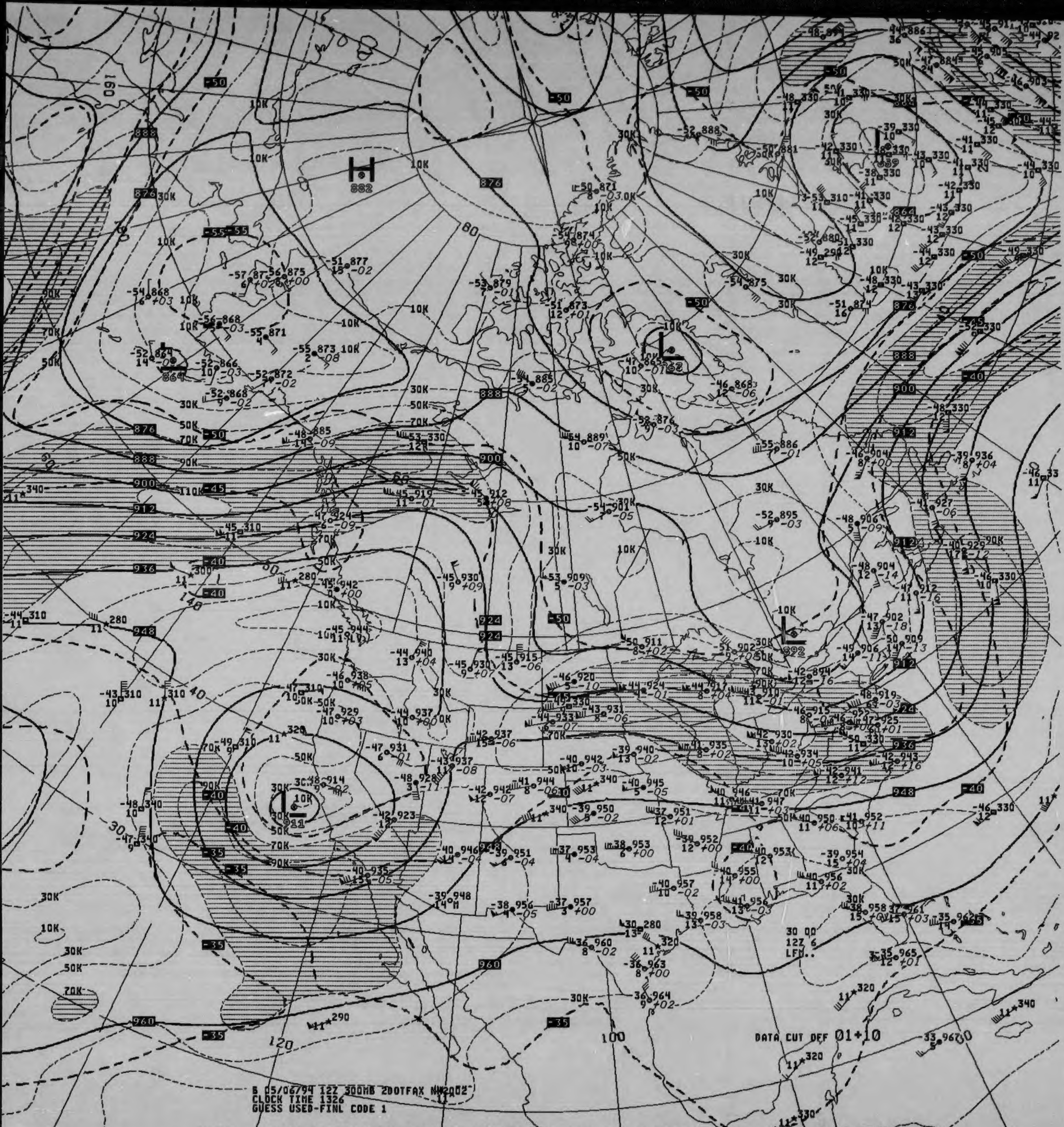
DATA CUT OFF 01+10
B 05/06/94 12Z 300MB 200TFAX NH2002
CLOCK TIME 1326
GUESS USED-FINL CODE 1
H
882
L
862
L
892
L
911
160
140
120
100
80
60
40
30
30 00
12Z 6
LFM..
US DEPT OF COMMERCE
NOAA/NWS/NMC WASHINGTON

V438 .. 300MB ANALYSIS HEIGHTS/ISOTACHS 12Z FRI 6 MAY 94

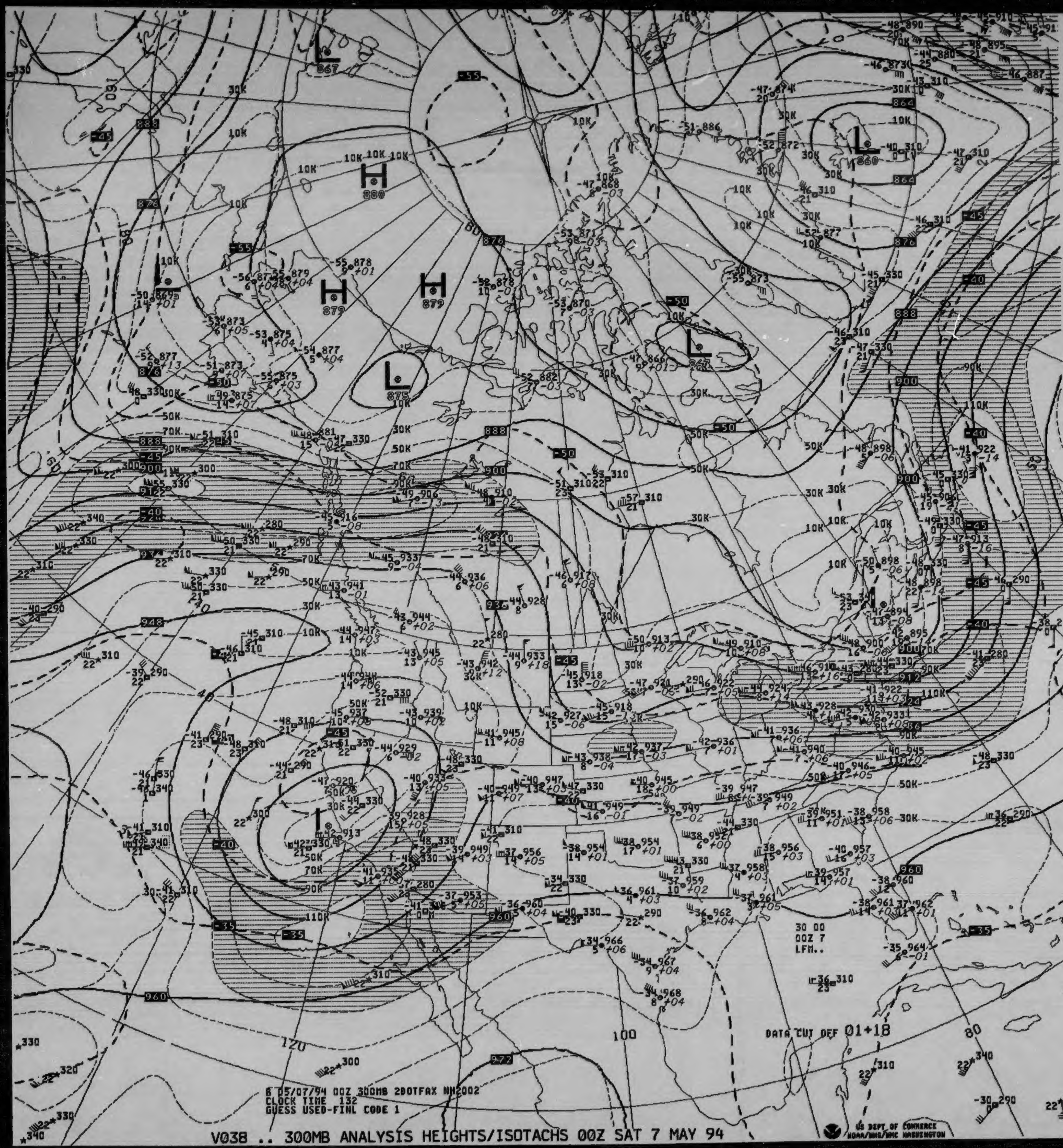
DATA CUT OFF 01+18
30 00
00Z 7
LFM..
6 05/07/94 00Z 300MB 2DOTFAX NH2002
CLOCK TIME 132
GUESS USED-FINL CODE 1

V038 .. 300MB ANALYSIS HEIGHTS/ISOTACHS 00Z SAT 7 MAY 94

US DEPT OF COMMERCE
NOAA/NWS/NMC WASHINGTON

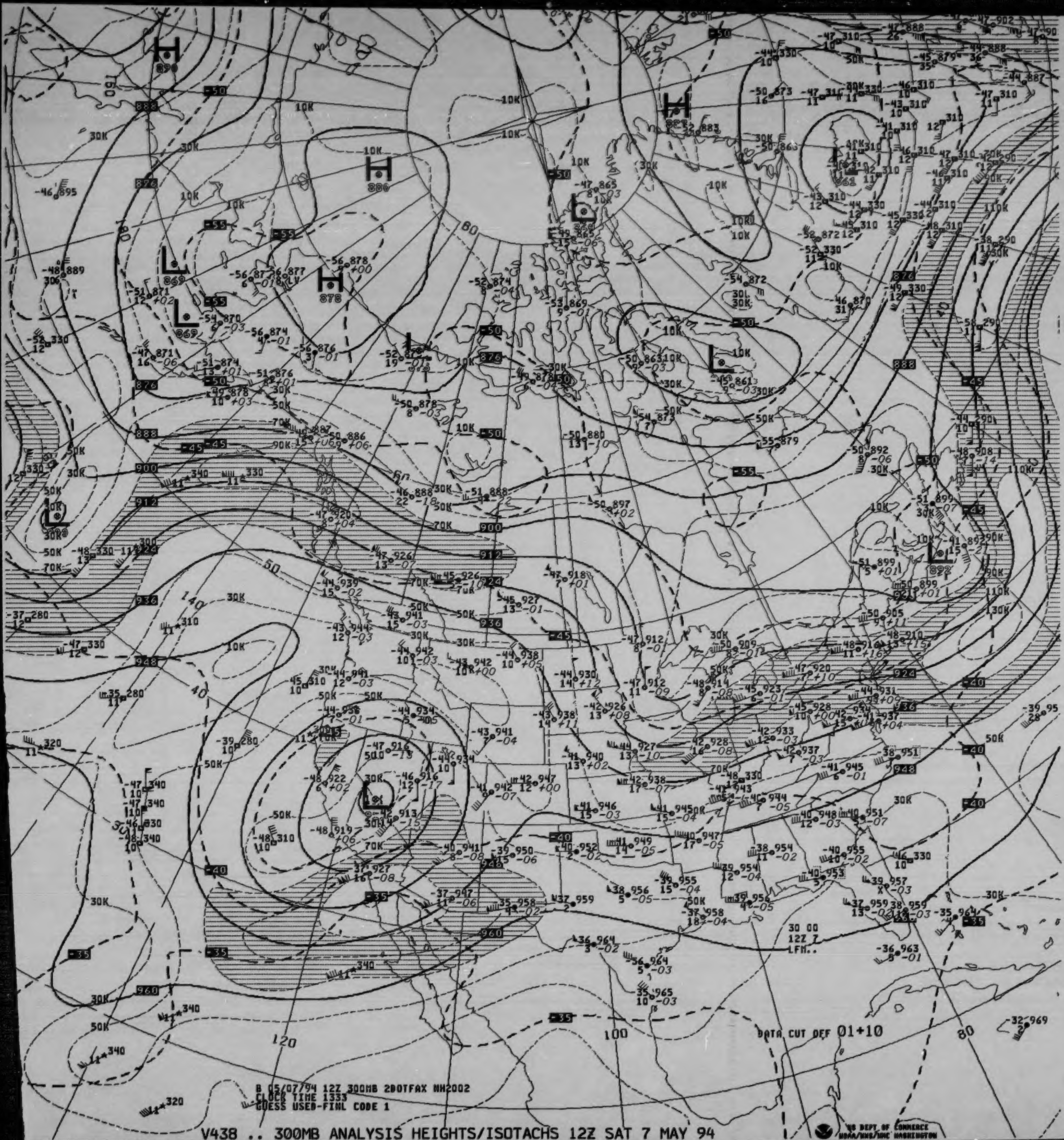

DATA CUT OFF 01+10
30 00
12Z 7
LFM..
100
120
80
140
60
50
40

B 05/07/94 12Z 300MB 2DOTFAX NH2002
CLOCK TIME 1333
GUESS USED-FINL CODE 1

V438 .. 300MB ANALYSIS HEIGHTS/ISOTACHS 12Z SAT 7 MAY 94

US DEPT OF COMMERCE
NOAA/NWS/NMC WASHINGTON

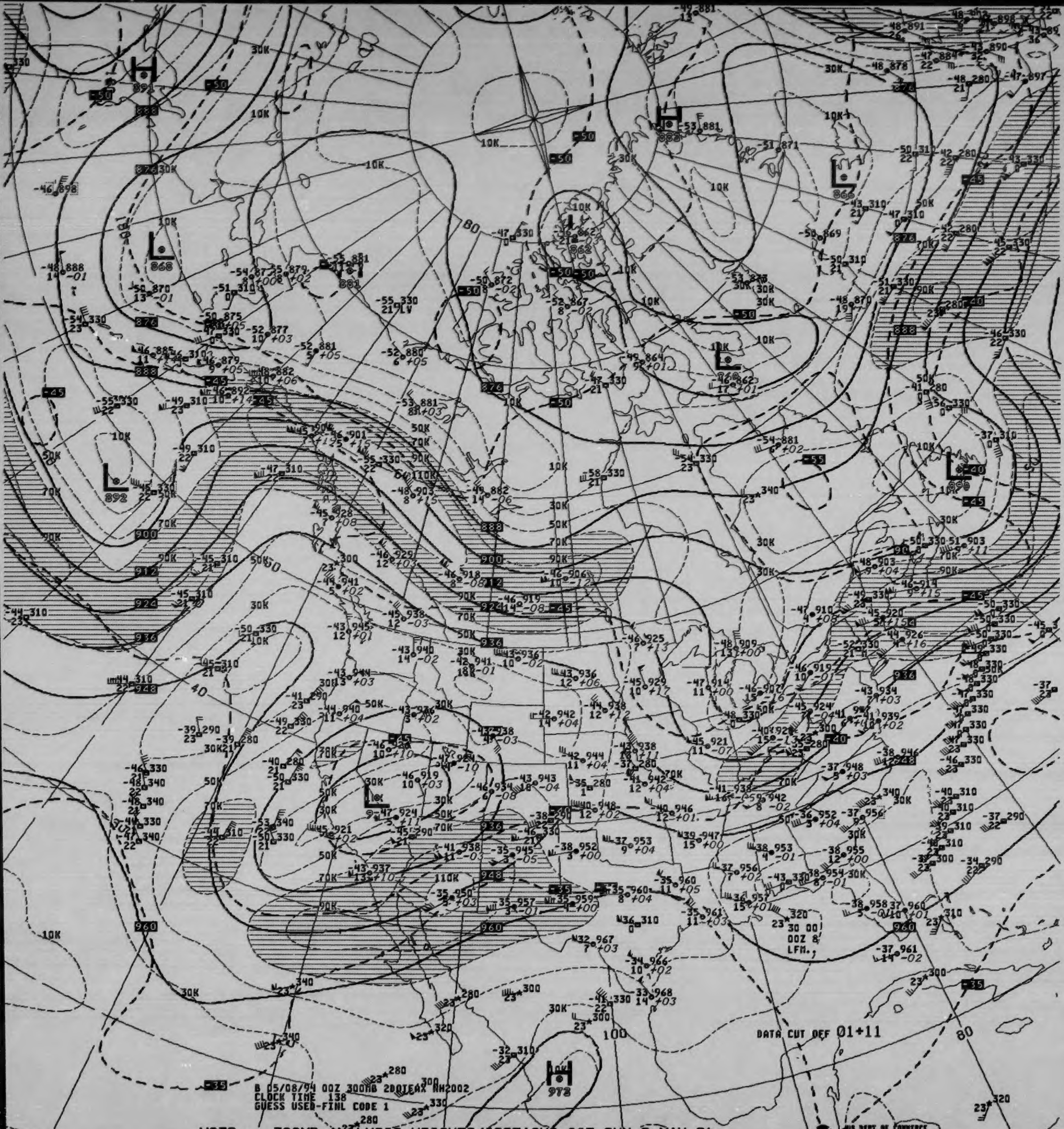

B 05/08/94 00Z 300MB 2DOTEAX NH2002
CLOCK TIME 138
GUESS USED-FINL CODE 1

DATA CUT OFF 01+11

V038 .. 300MB ANALYSIS HEIGHTS/ISOTACHS 00Z SUN 8 MAY 94

US DEPT OF COMMERCE
NOAA/NWS/NMC WASHINGTON

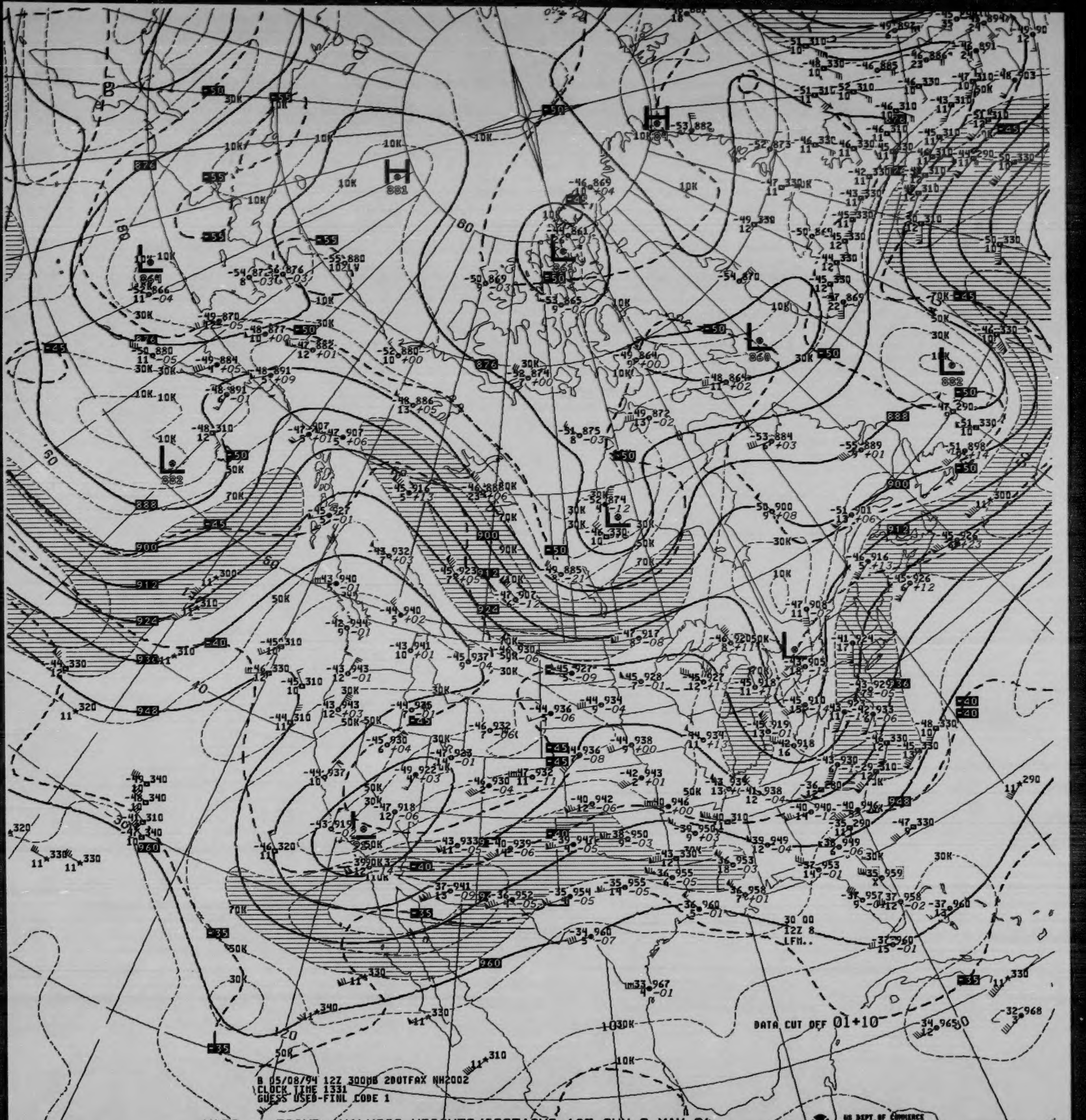
B 05/08/94 12Z 300MB 2DOTFAX NH2002
CLOCK TIME 1331
GUESS USED-FINL CODE 1
DATA CUT OFF 01+10
30 00
12Z 8
LFM..

V438 .. 300MB ANALYSIS HEIGHTS/ISOTACHS 12Z SUN 8 MAY 94

US DEPT OF COMMERCE
NOAA/NWS/NMC WASHINGTON

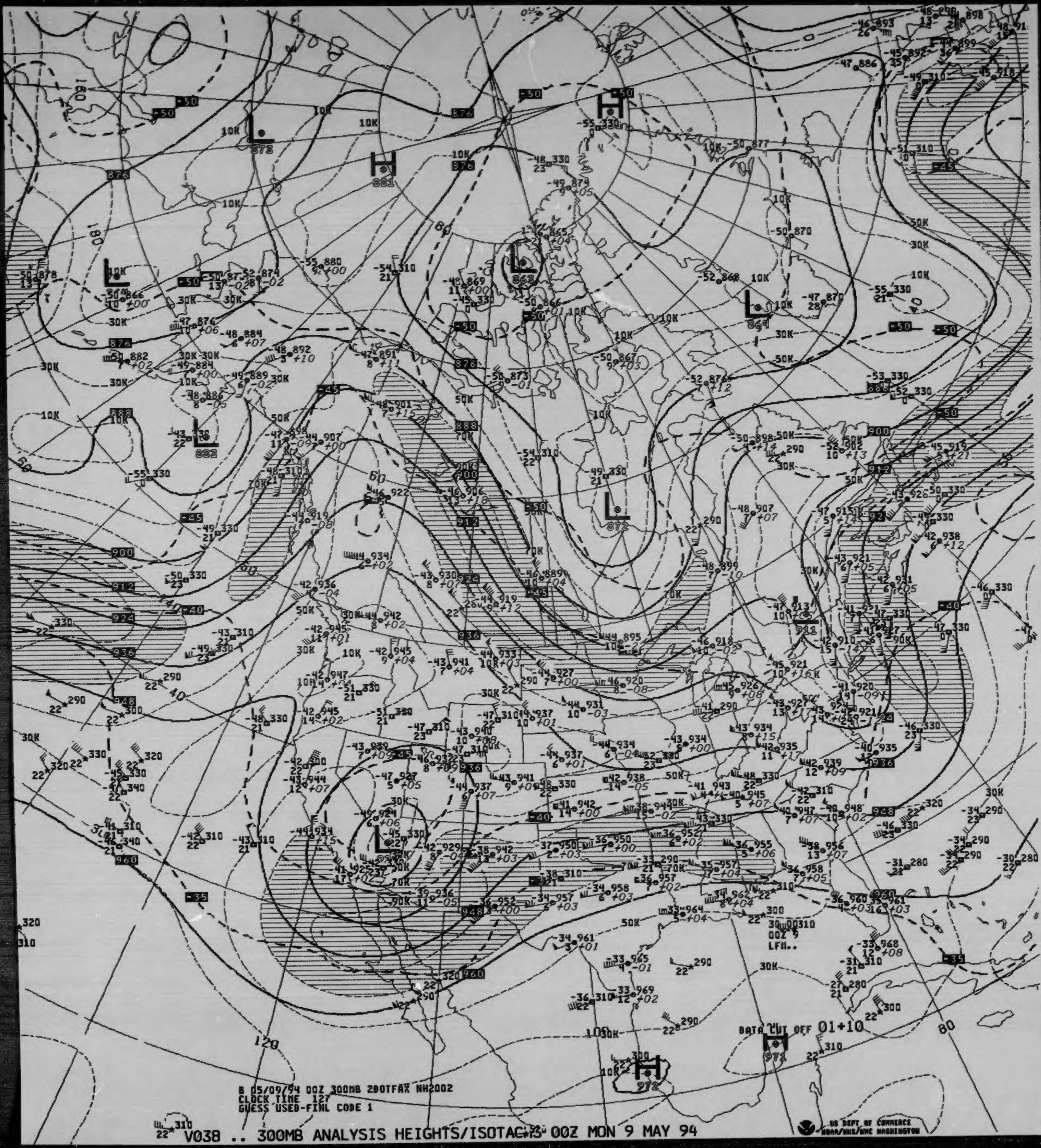
DATA CUT OFF 01+10
30 00310
00Z 9
LFM..

B 05/09/94 00Z 300MB 2DOTFAX NH2002
CLOCK TIME 127
GUESS USED-FINL CODE 1

V038 .. 300MB ANALYSIS HEIGHTS/ISOTACHS 00Z MON 9 MAY 94

US DEPT OF COMMERCE
NOAA/NWS/NMC WASHINGTON

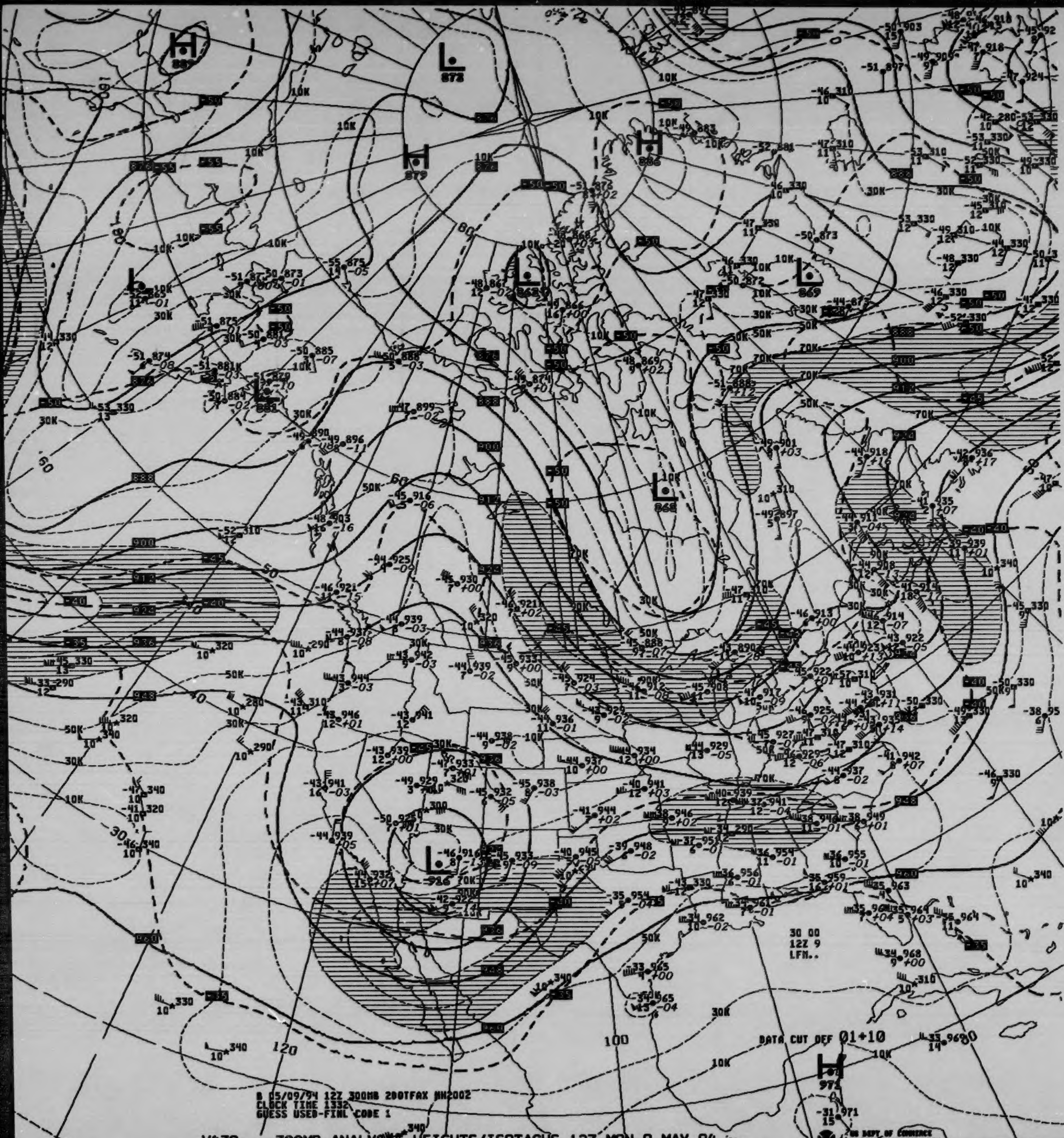
30 00
12Z 9
LFM..
DATA CUT OFF 01+10
US DEPT OF COMMERCE
NOAA/NWS/NMC WASHINGTON

B 05/09/94 12Z 300MB 2D0TFAX NH2002
CLOCK TIME 1332
GUESS USED-FINL CODE 1

V438 .. 300MB ANALYSIS HEIGHTS/ISOTACHS 12Z MON 9 MAY 94

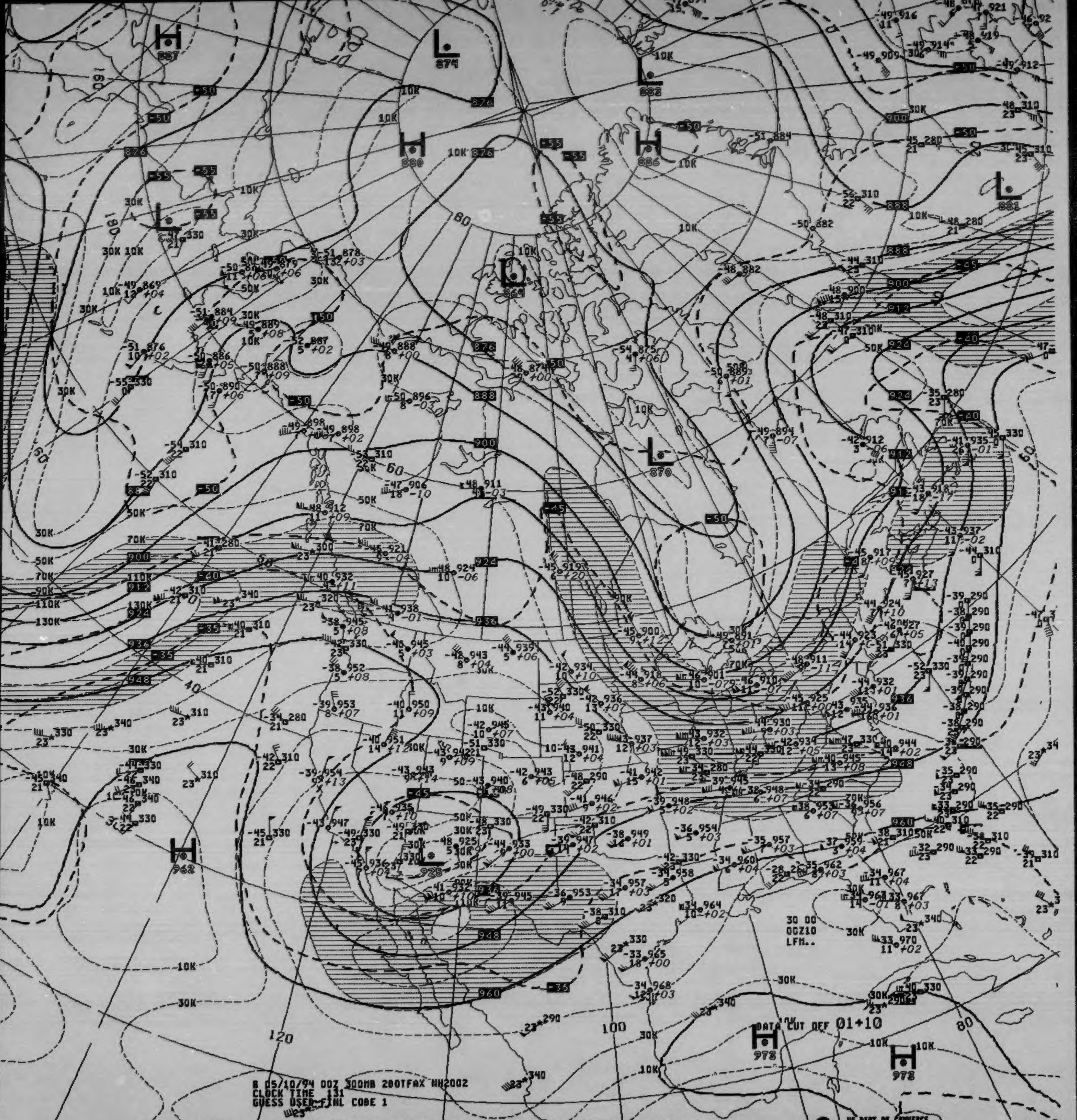
H 887
L 879
L 883
H 880
H 886
L 881
L 864
L 870
H 962
L 925
H 978
H 978
DATA CUT OFF 01+10
30 00
00Z10
LFM..
US DEPT OF COMMERCE
NOAA/NWS/NMC WASHINGTON

B 05/10/94 00Z 300MB 2DOTFAX NH2002
CLOCK TIME 131
GUESS USED-FINL CODE 1

V038 .. 300MB ANALYSIS HEIGHTS/ISOTACHS 00Z TUE 10 MAY 94

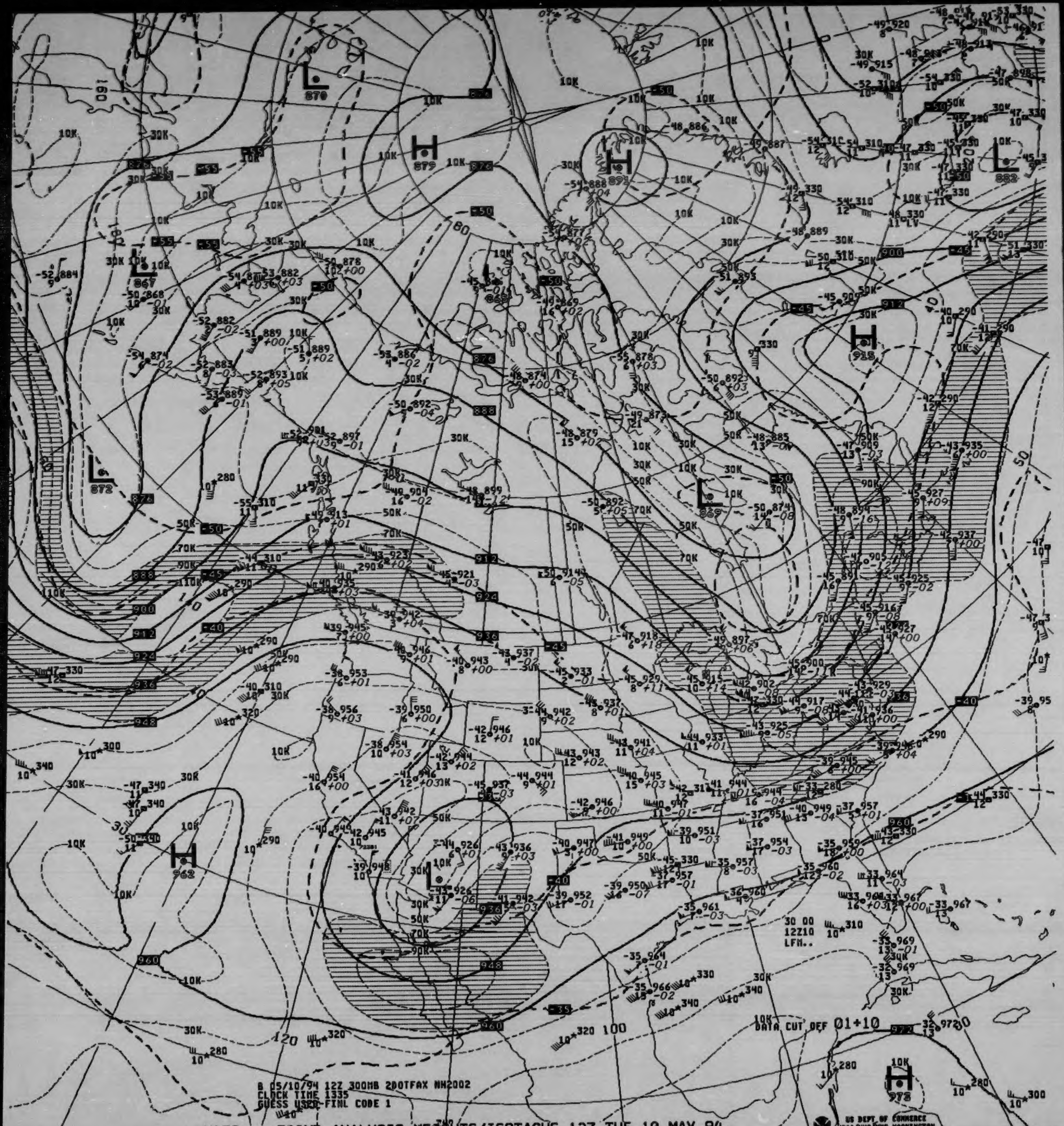
B 05/10/94 12Z 300MB 20TFAX NH2002
CLOCK TIME 1335
GUESS USED-FINL CODE 1
DATA CUT OFF 01+10
30 00
12Z10
LFM..
US DEPT OF COMMERCE
NOAA/NWS/NMC WASHINGTON

V438 .. 300MB ANALYSIS HEIGHTS/ISOTACHS 12Z TUE 10 MAY 94

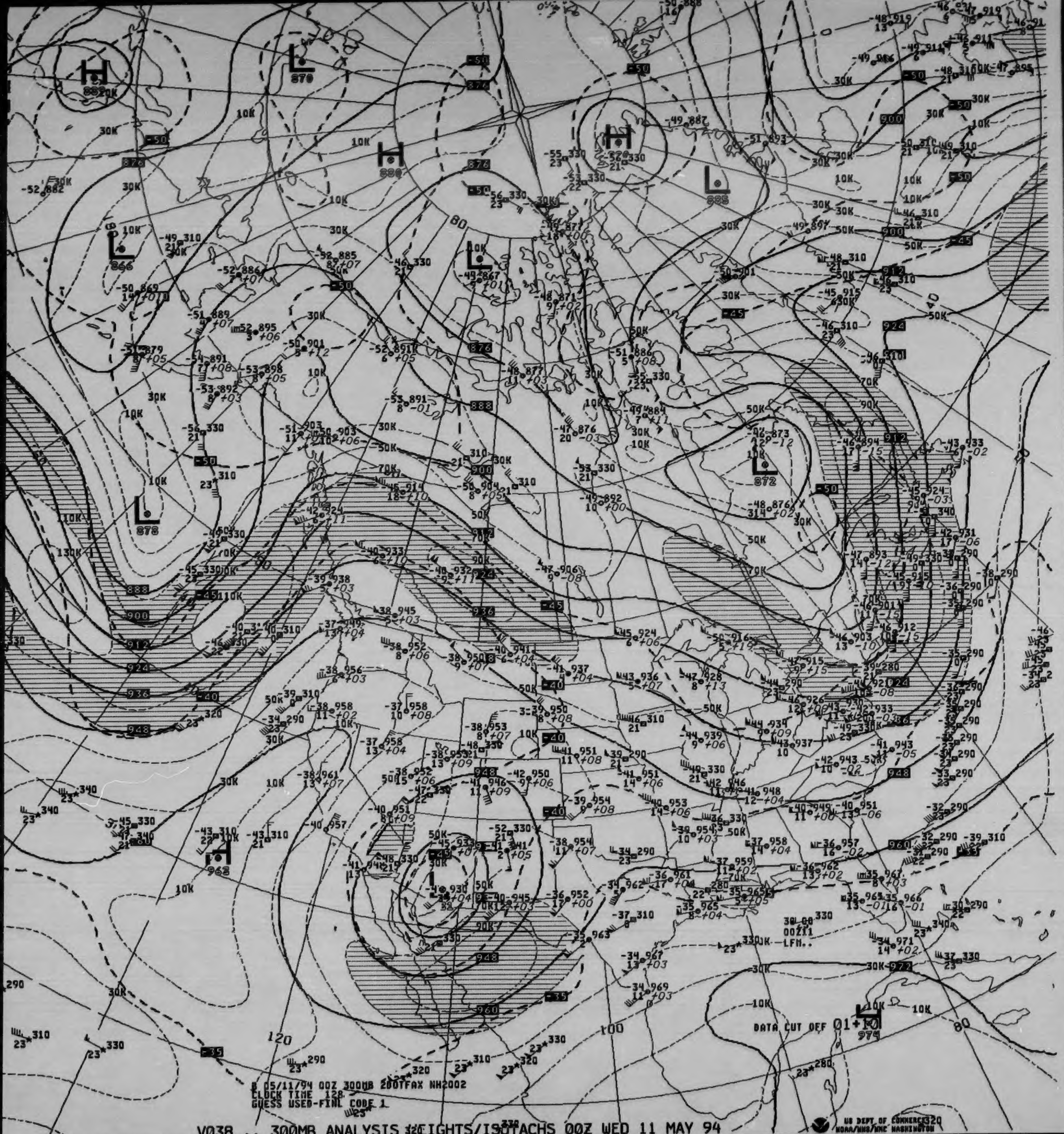
H
882
L
870
H
880
H
876
L
885
L
866
L
878
L
872
H
962
L
975
876
888
900
912
924
936
948
960
972
-50
-45
-40
-35
10K
30K
50K
70K
90K
110K
130K
80
100
120
DATA CUT OFF 01+10
B 05/11/94 00Z 300MB 200TFAX NH2002
CLOCK TIME 128
GUESS USED-FINL CODE 1
US DEPT OF COMMERCE
NOAA/NWS/NMC WASHINGTON

V038 .. 300MB ANALYSIS HEIGHTS/ISOTACHS 00Z WED 11 MAY 94

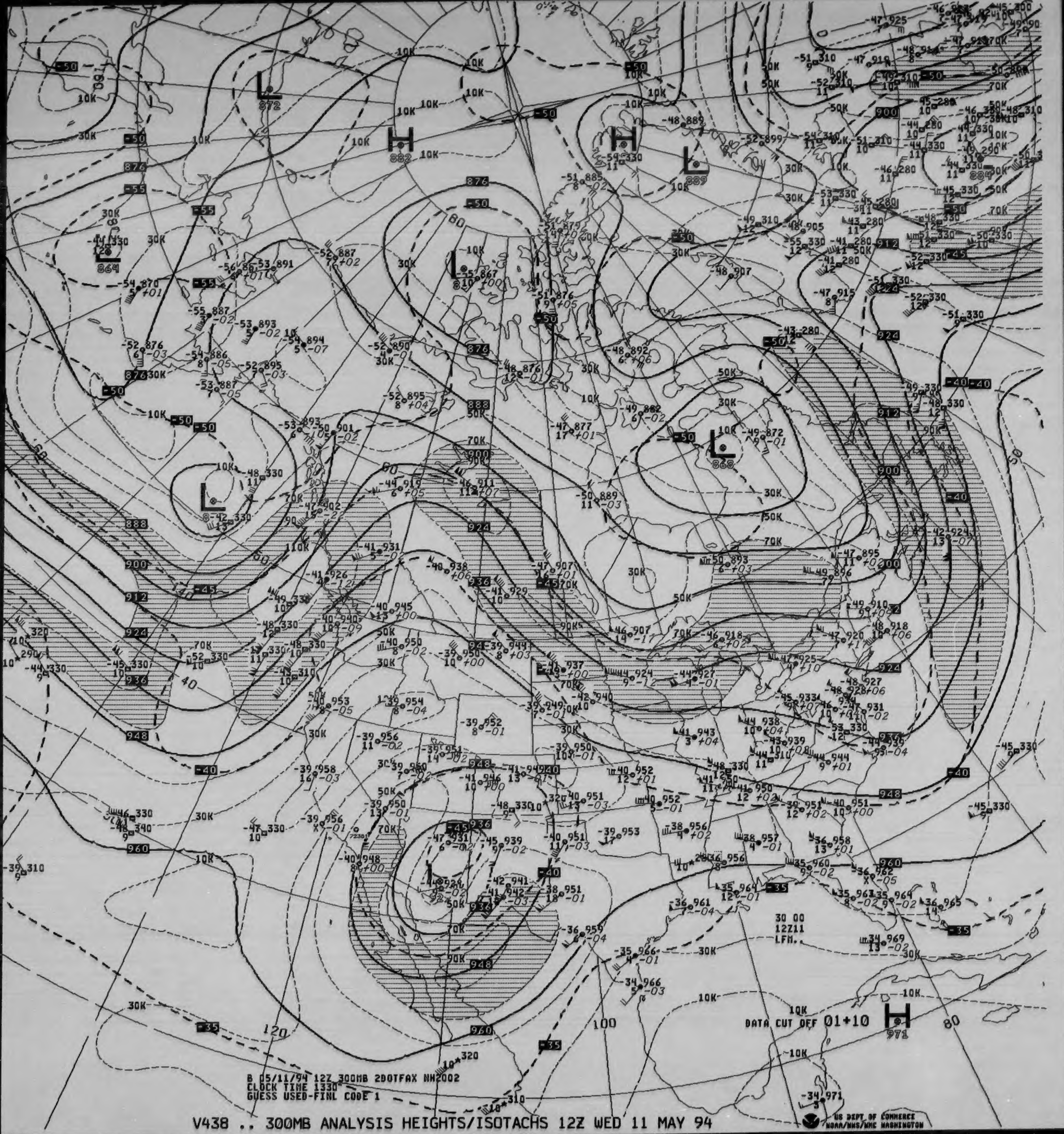
DATA CUT OFF 01+10
30 00
12Z11
LFM.
120
100
80

B 05/11/94 12Z 300MB 2DOTFAX NH2002
CLOCK TIME 1330
GUESS USED-FINL CODE 1

V438 .. 300MB ANALYSIS HEIGHTS/ISOTACHS 12Z WED 11 MAY 94

US DEPT OF COMMERCE
NOAA/NWS/NMC WASHINGTON

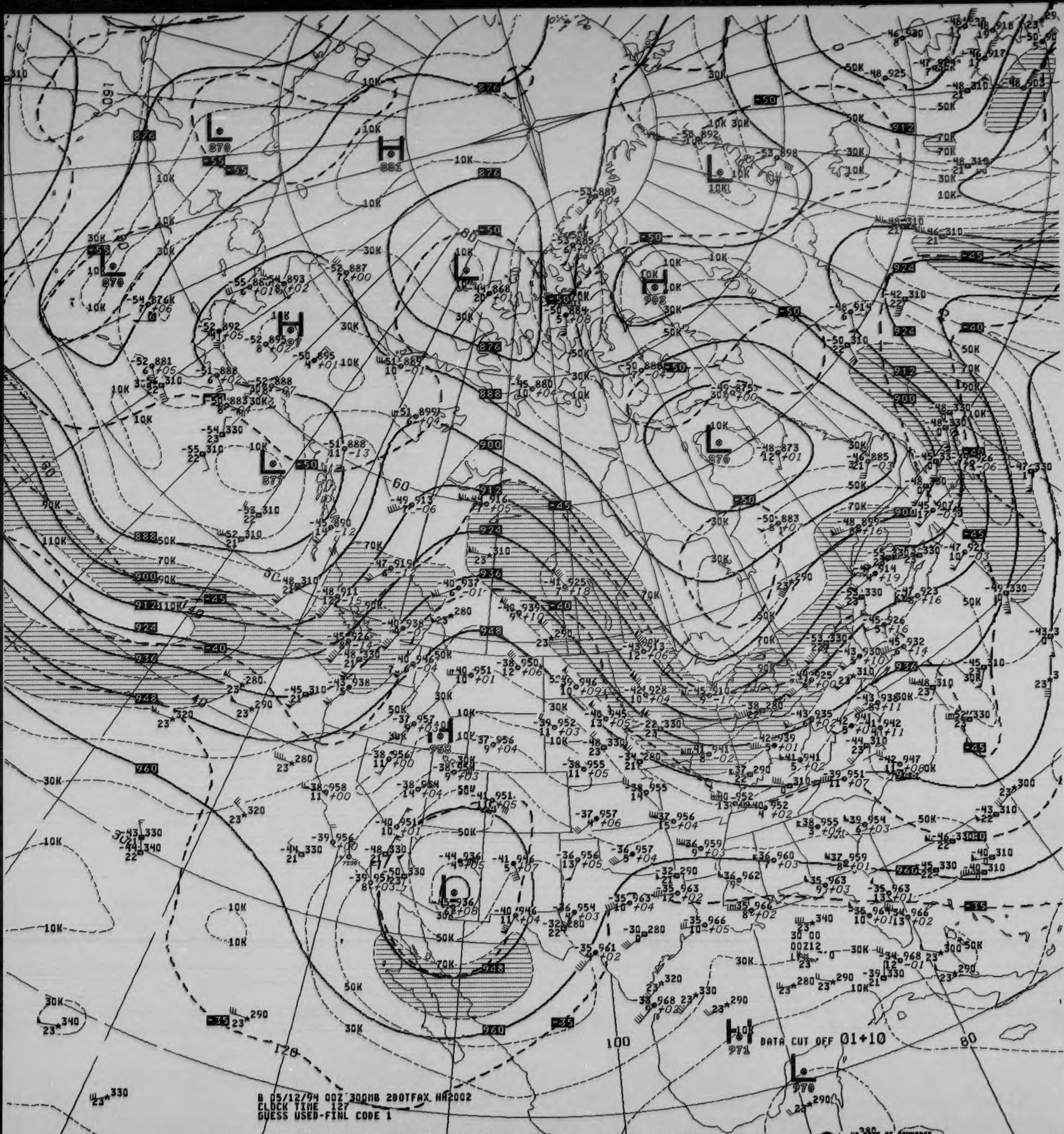
DATA CUT OFF 01+10
US DEPT OF COMMERCE
NOAA/NWS/NMC WASHINGTON

B 05/12/94 00Z 300MB 2DOTFAX NA2002
CLOCK TIME 127
GUESS USED-FINL CODE 1

V038 .. 300MB ANALYSIS HEIGHTS/ISOTACHS 00Z THU 12 MAY 94

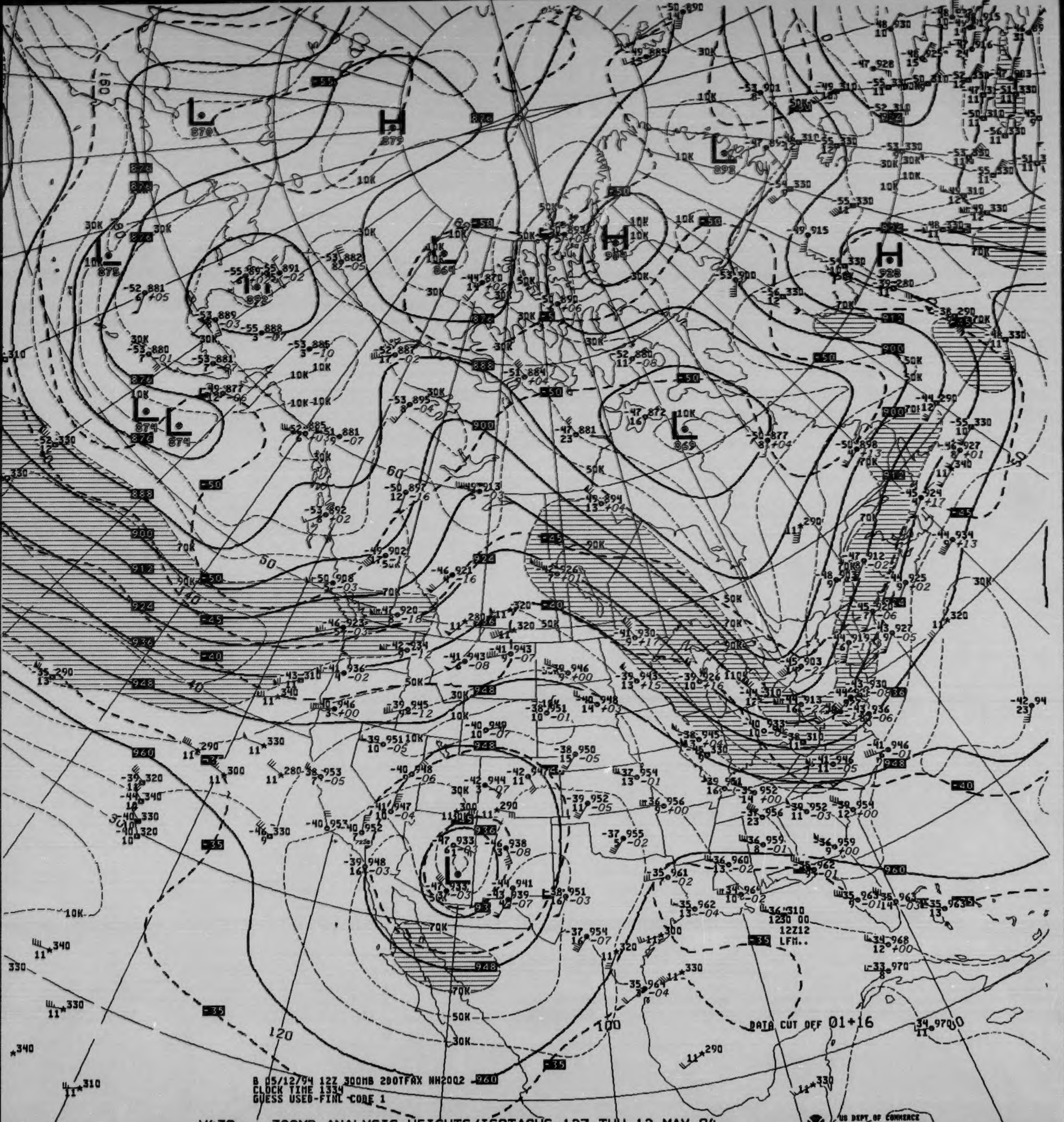
L
870
H
879
L
875
L
892
L
864
H
904
L
893
H
928
L
869
L
874
L
874
L
933
876
888
900
912
924
936
948
960
-55
-50
-45
-40
-35
10K
30K
50K
70K
90K
110K
60
80
40
100
120
160

B 05/12/94 12Z 300MB 2D0TFAX NH2002
CLOCK TIME 1334
GUESS USED-FINL CODE 1

DATA CUT OFF 01+16

12Z12
LFM..

V438 .. 300MB ANALYSIS HEIGHTS/ISOTACHS 12Z THU 12 MAY 94

US DEPT OF COMMERCE
NOAA/NWS/NMC WASHINGTON

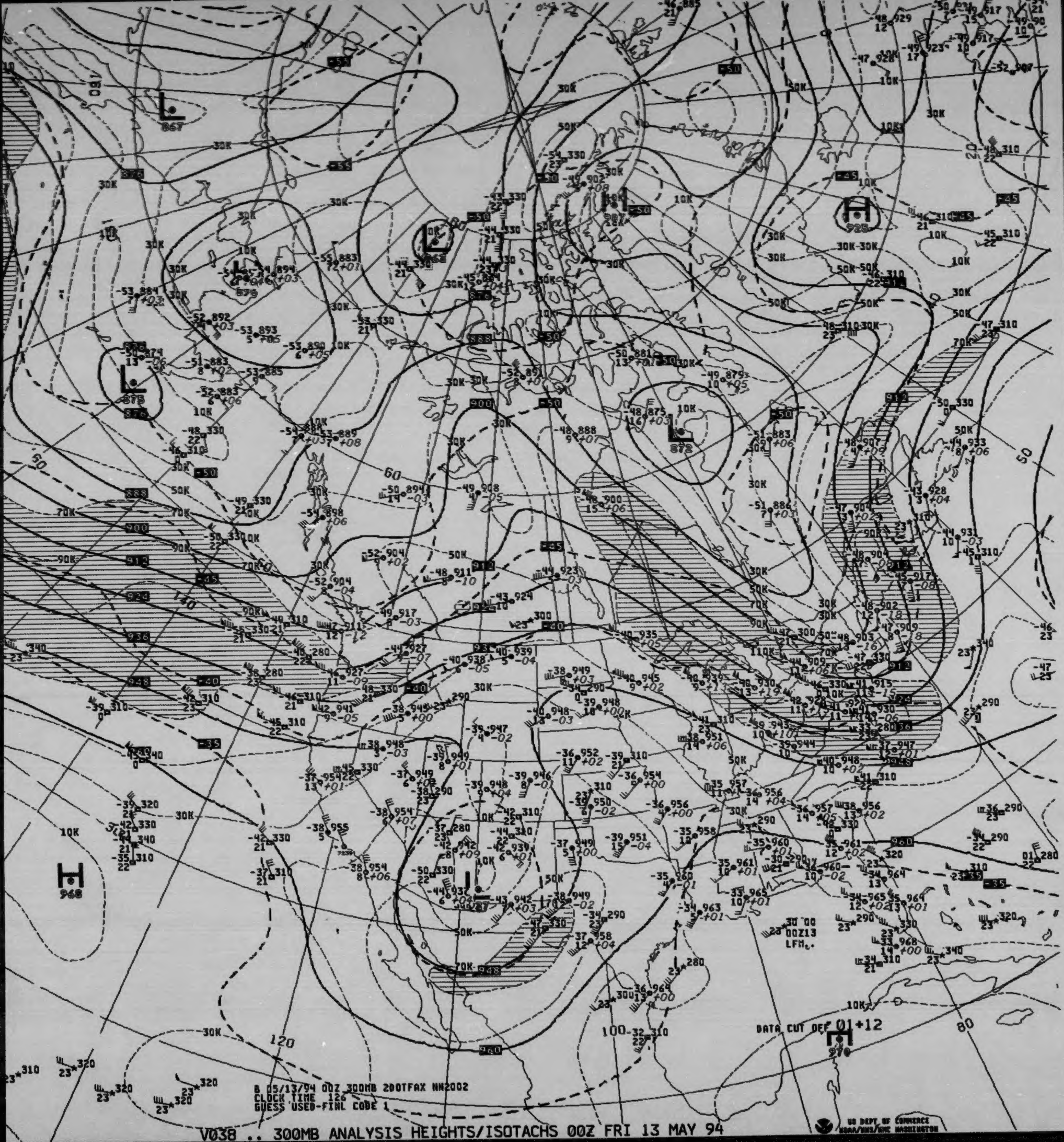
B 05/13/94 00Z 300MB 2DOTFAX NH2002
CLOCK TIME 126
GUESS USED-FINL CODE 1
DATA CUT OFF 01+12
30 00
00Z13
LFM
L 867
L 879
L 878
L 862
L 872
H 928
H 968
H 970
US DEPT OF COMMERCE
NOAA/NWS/NMC WASHINGTON

V038 .. 300MB ANALYSIS HEIGHTS/ISOTACHS 00Z FRI 13 MAY 94

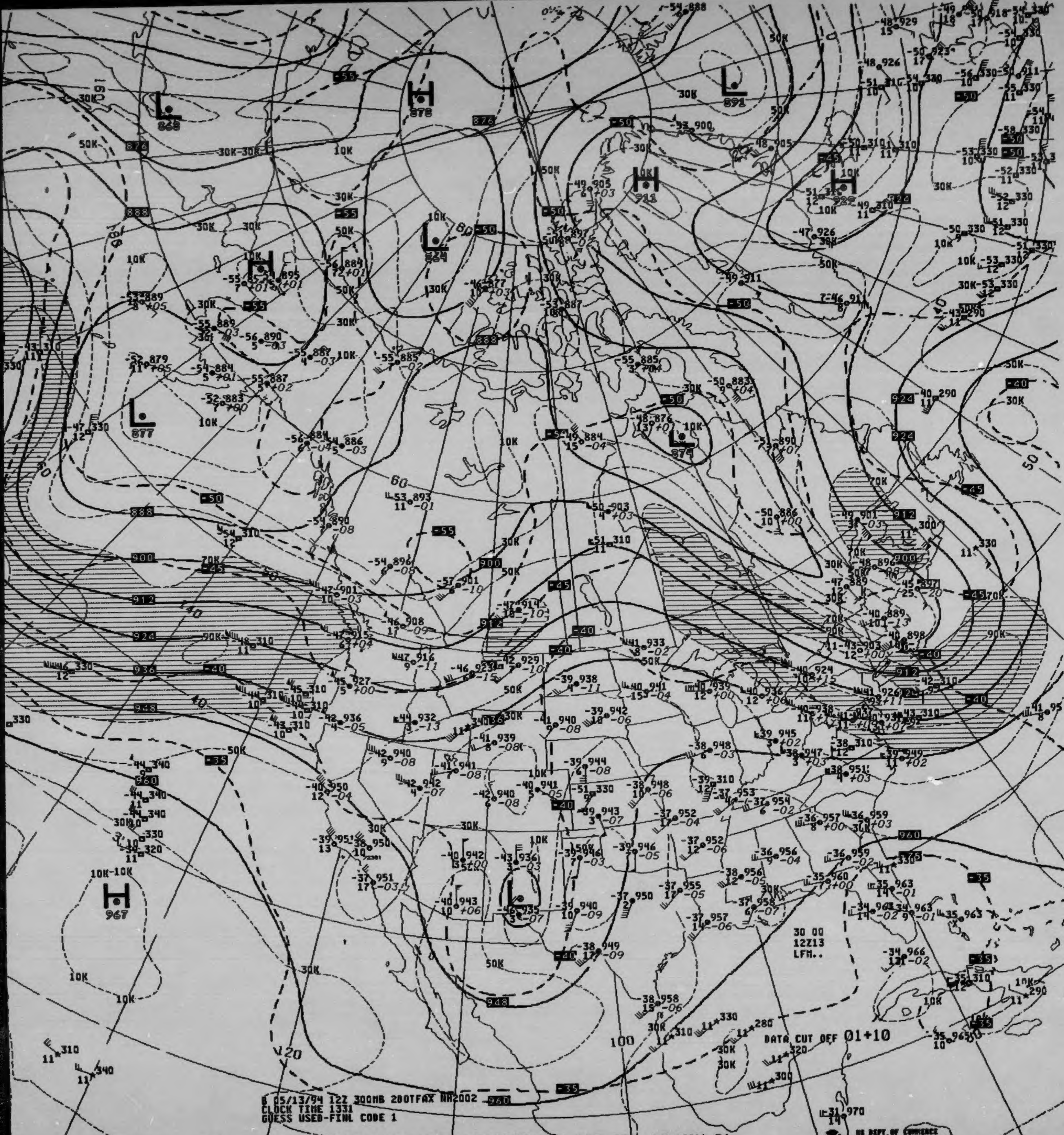

B 05/13/94 12Z 300MB 200TFAX NH2002
CLOCK TIME 1331
GUESS USED-FINL CODE 1

DATA CUT OFF 01+10

30 00
12Z13
LFM..

US DEPT OF COMMERCE
NOAA/NWS/NMC WASHINGTON

V438 .. 300MB ANALYSIS HEIGHTS/ISOTACHS 12Z FRI 13 MAY 94

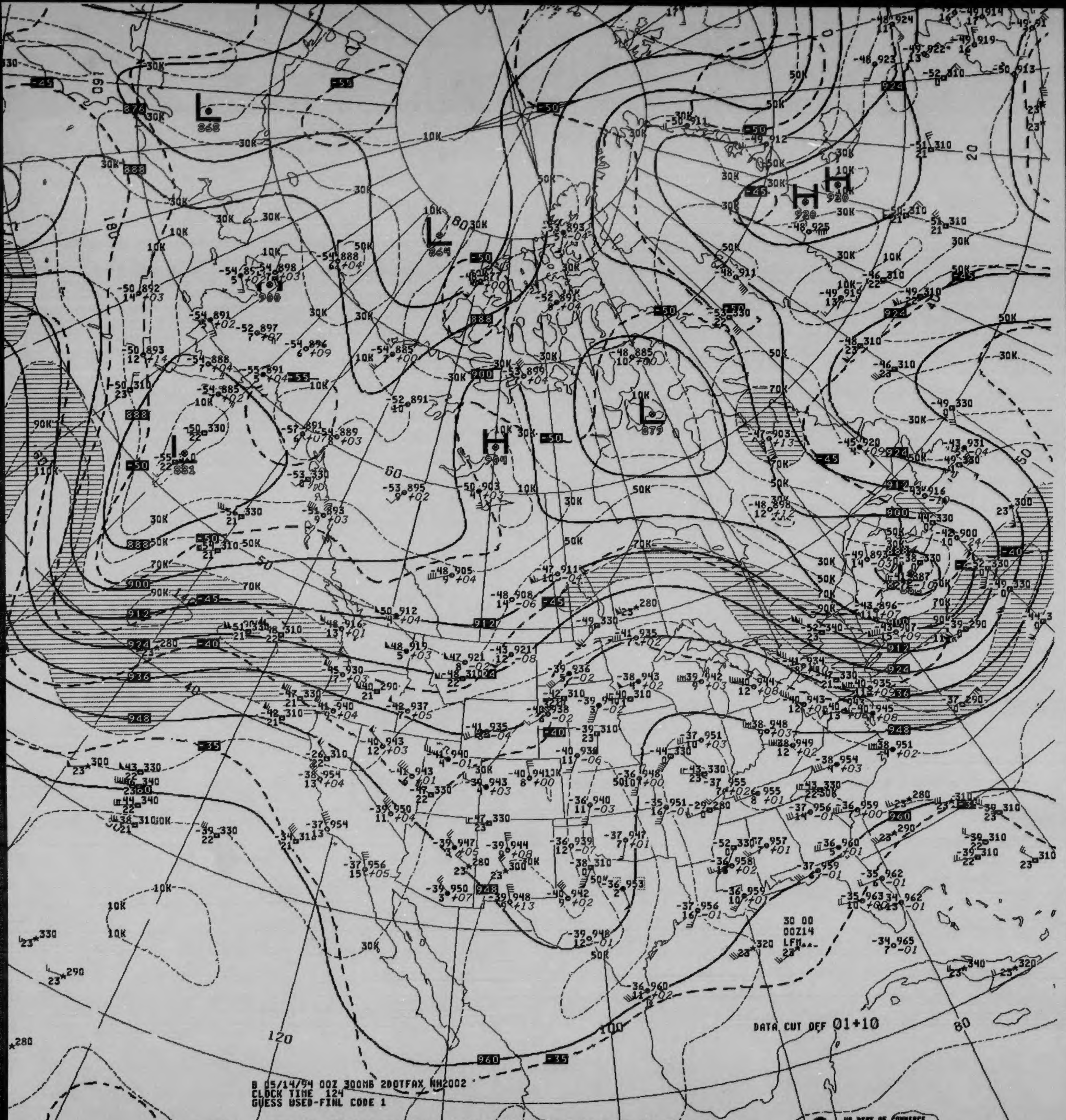
L
868
L
864
L
861
H
904
L
879
H
920
H
930
L
887
876
888
900
912
924
936
948
960
-55
-50
-45
-40
-35
10K
30K
50K
70K
90K
110K
160
180
80
60
50
40
20
120
100
80
30 00
00Z14
LFM
DATA CUT OFF 01+10

B 05/14/94 00Z 300MB 200TFAX NH2002
CLOCK TIME 124
GUESS USED-FINL CODE 1

V038 .. 300MB ANALYSIS HEIGHTS/ISOTACHS 00Z SAT 14 MAY 94

US DEPT OF COMMERCE
NOAA/NWS/NMC WASHINGTON

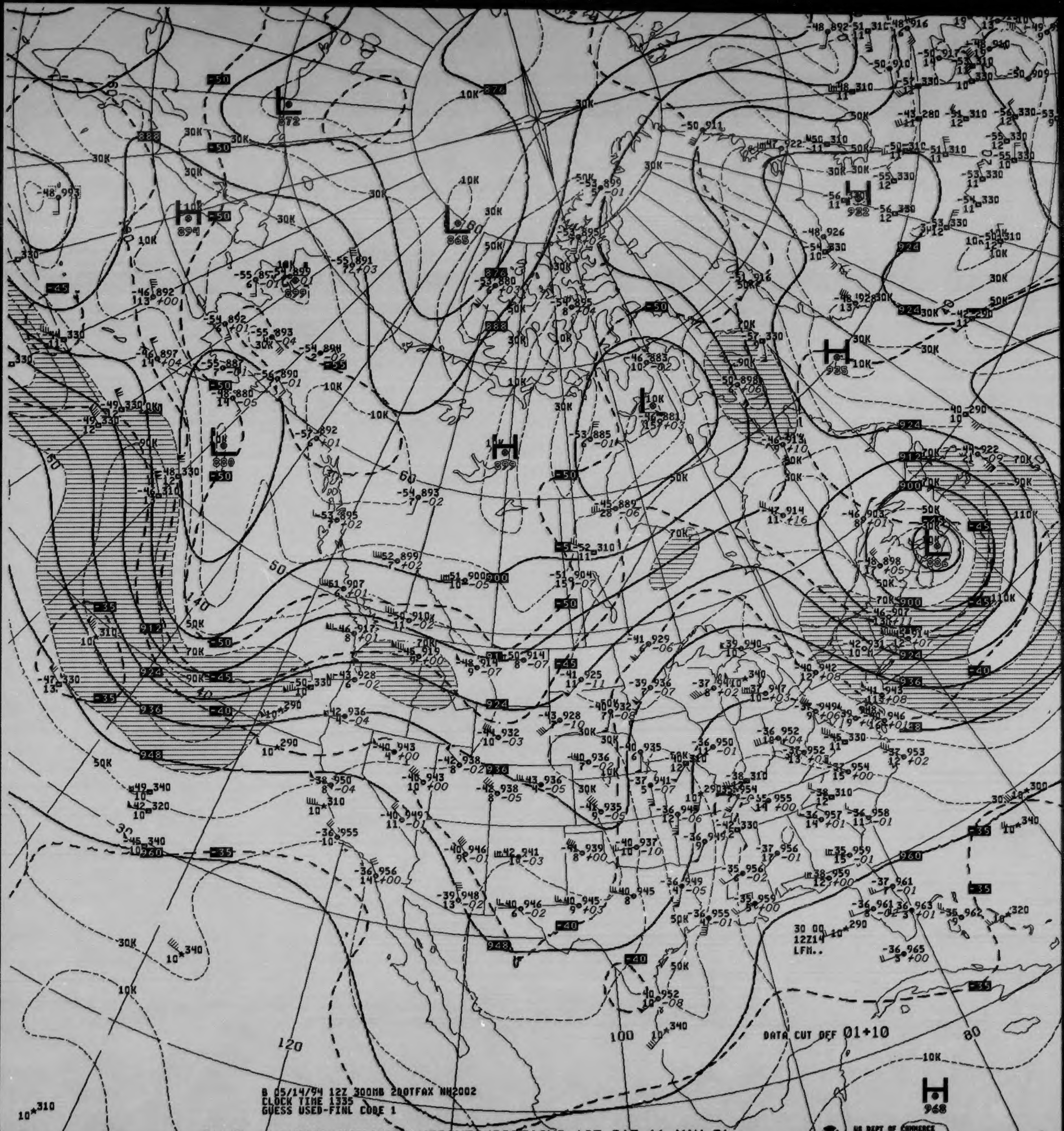
DATA CUT OFF 01+10
30 00
12Z14
LFM..
B 05/14/94 12Z 300MB 200TFAX NH2002
CLOCK TIME 1335
GUESS USED-FINL CODE 1

V438 .. 300MB ANALYSIS HEIGHTS/ISOTACHS 12Z SAT 14 MAY 94

US DEPT OF COMMERCE
NOAA/NWS/NMC WASHINGTON

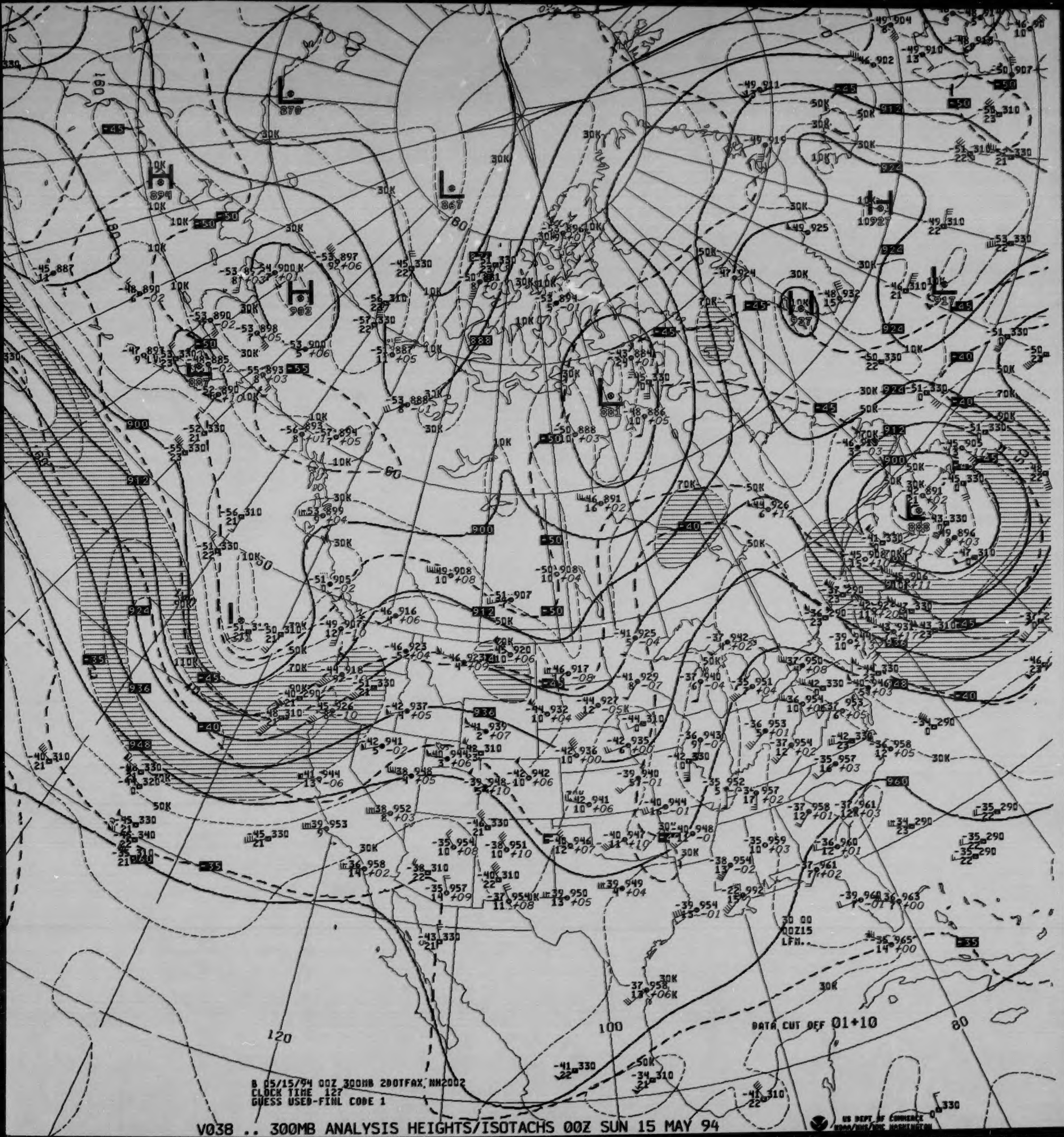
B 05/15/94 00Z 300MB 200TFAX NH2002
CLOCK TIME 127
GUESS USED-FINL CODE 1
DATA CUT OFF 01+10
30 00
00Z15
LFM.
US DEPT OF COMMERCE
NOAA/NWS/NMC WASHINGTON
120
100
80
160
180

V038 .. 300MB ANALYSIS HEIGHTS/ISOTACHS 00Z SUN 15 MAY 94

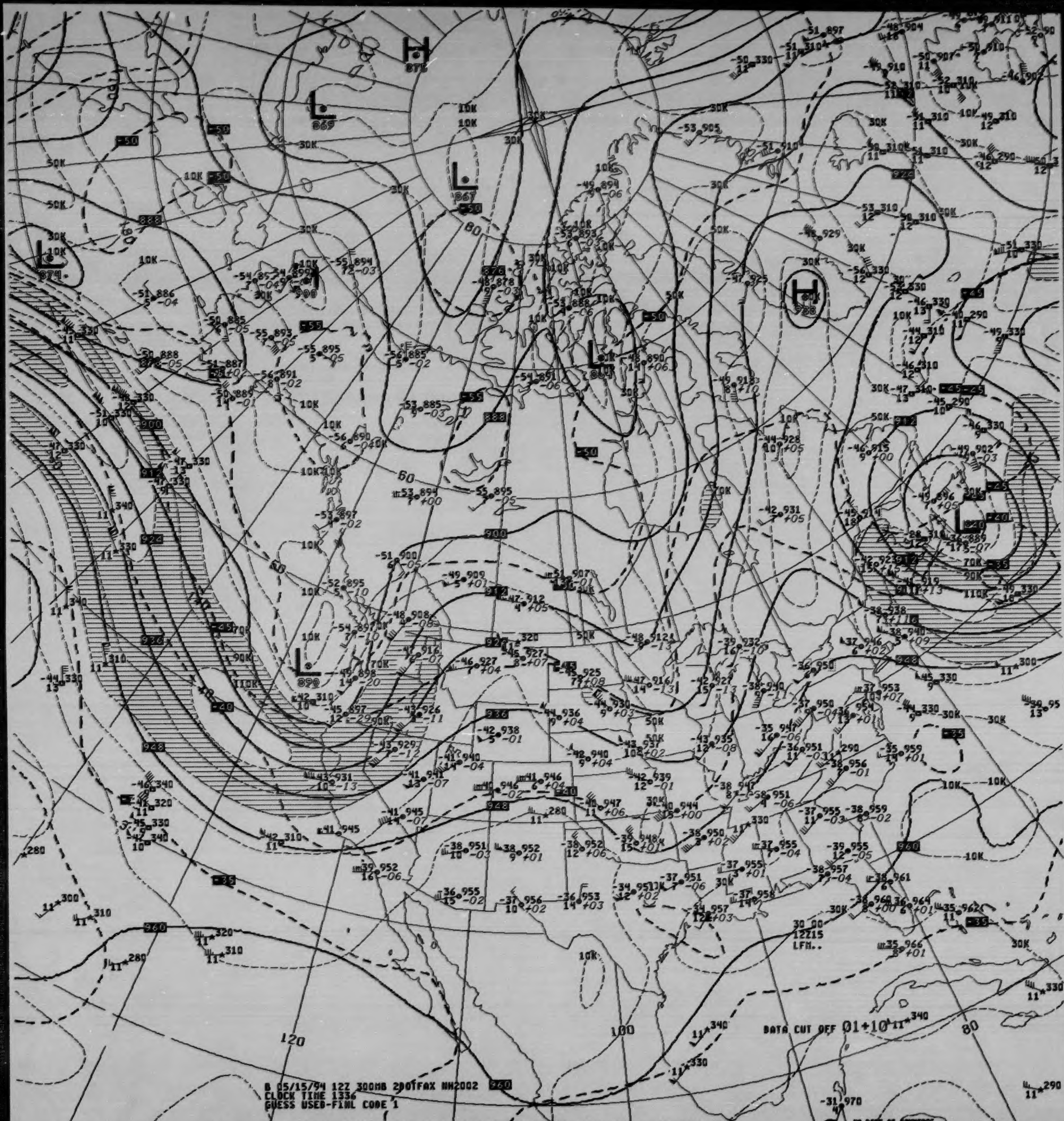
B 05/15/94 12Z 300MB 2D0TFAX NH2002
CLOCK TIME 1336
GUESS USED-FINL CODE 1
DATA CUT OFF 01+10
30 00
12Z15
LFM..
120
100
80
US DEPT OF COMMERCE
NOAA/NWS/NMC WASHINGTON

V438 .. 300MB ANALYSIS HEIGHTS/ISOTACHS 12Z SUN 15 MAY 94

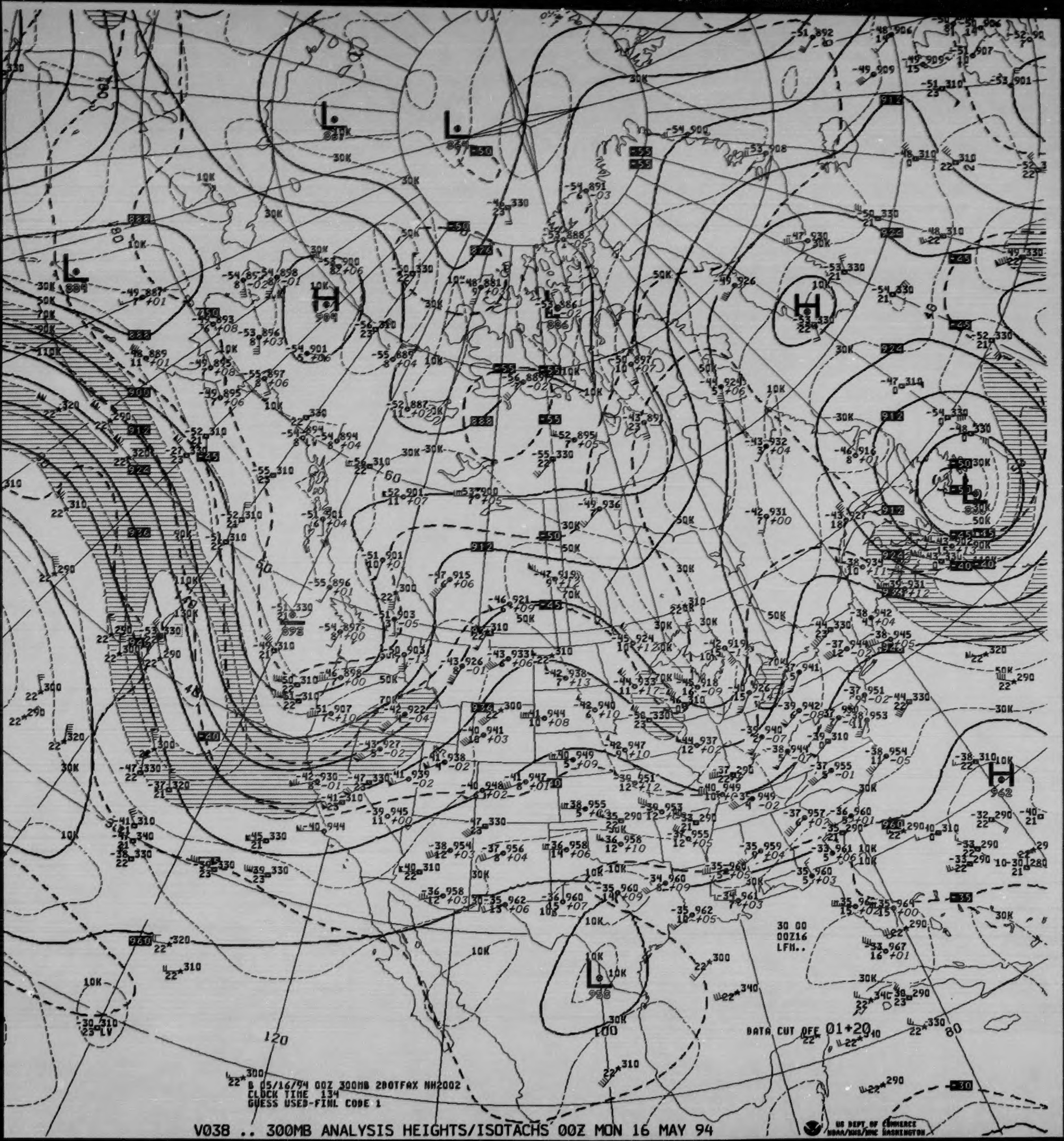

B 05/16/94 00Z 300MB 200TFAX NH2002
CLOCK TIME 134
GUESS USED-FINL CODE 1

30 00
00Z16
LFM..

DATA CUT OFF 01+20

V038 .. 300MB ANALYSIS HEIGHTS/ISOTACHS 00Z MON 16 MAY 94

US DEPT OF COMMERCE
NOAA/NWS/NMC WASHINGTON

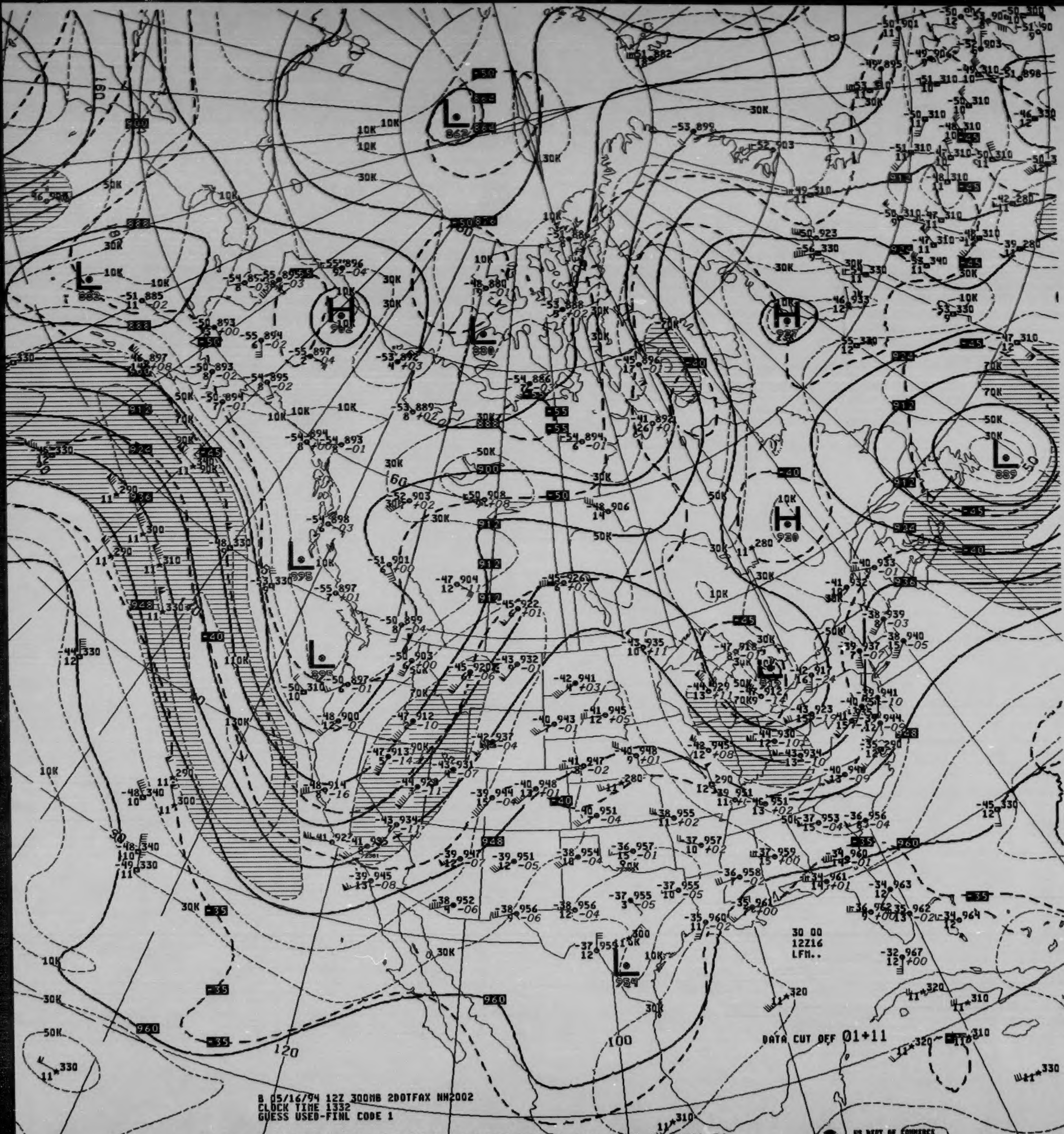
8 05/16/94 12Z 300MB 2DOTFAX NH2002
CLOCK TIME 1332
GUESS USED-FINL CODE 1
DATA CUT OFF 01+11
30 00
12Z16
LFM..
US DEPT OF COMMERCE
NOAA/NWS/NMC WASHINGTON
L
862
H
966
L
880
H
930
L
889
H
950
L
895
L
895
L
954
900
912
924
936
948
960
-50
-45
-40
-35
10K
30K
50K
70K
90K
110K
130K
120
100
60

V438 .. 300MB ANALYSIS HEIGHTS/ISOTACHS 12Z MON 16 MAY 94

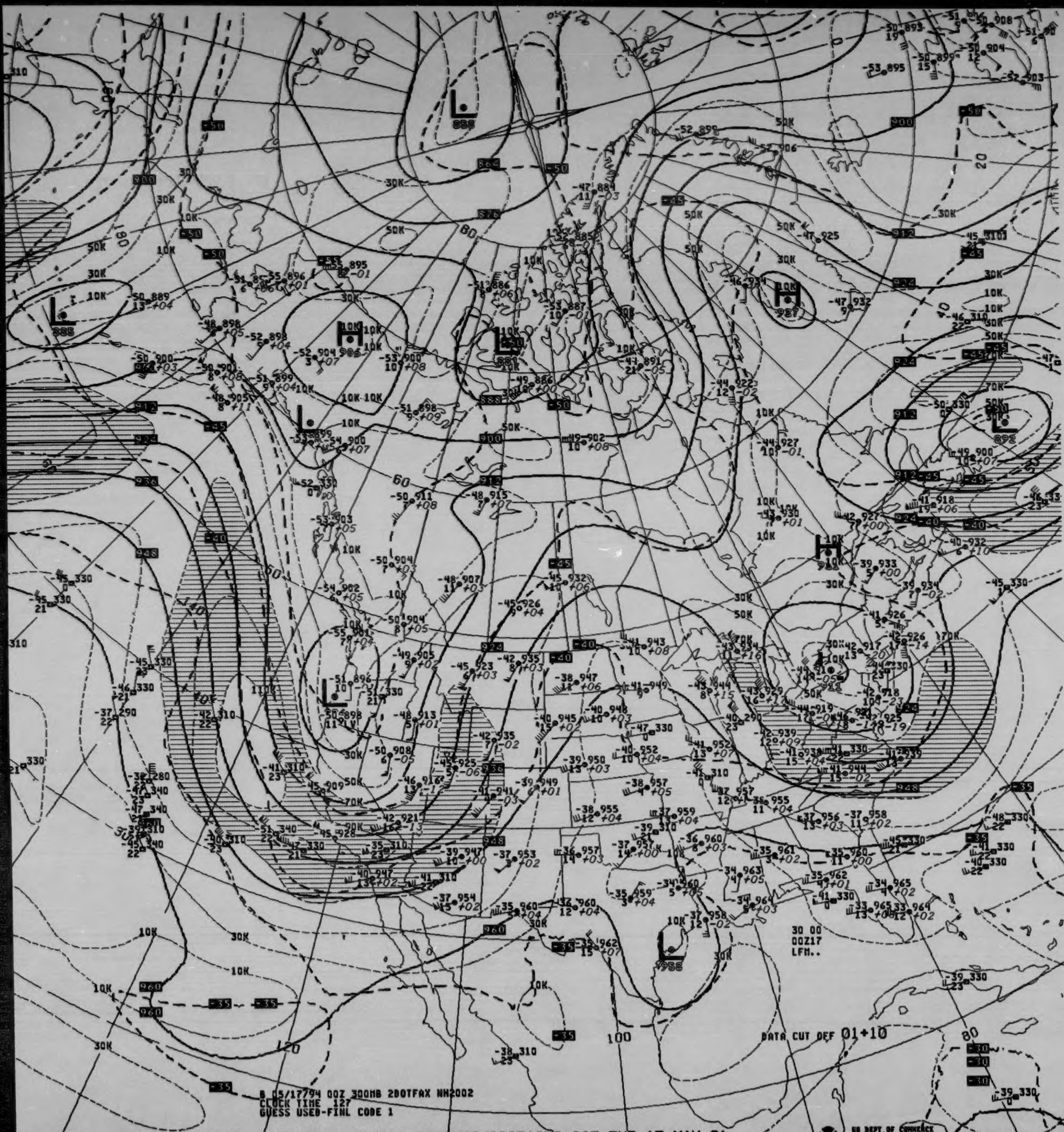
B 05/17/94 00Z 300MB 2DOTFAX NH2002
CLOCK TIME 127
GUESS USED-FINL CODE 1
30 00
00Z17
LFM..
DATA CUT OFF 01+10
US DEPT OF COMMERCE
NOAA/NWS/NMC WASHINGTON

V038 .. 300MB ANALYSIS HEIGHTS/ISOTACHS 00Z TUE 17 MAY 94

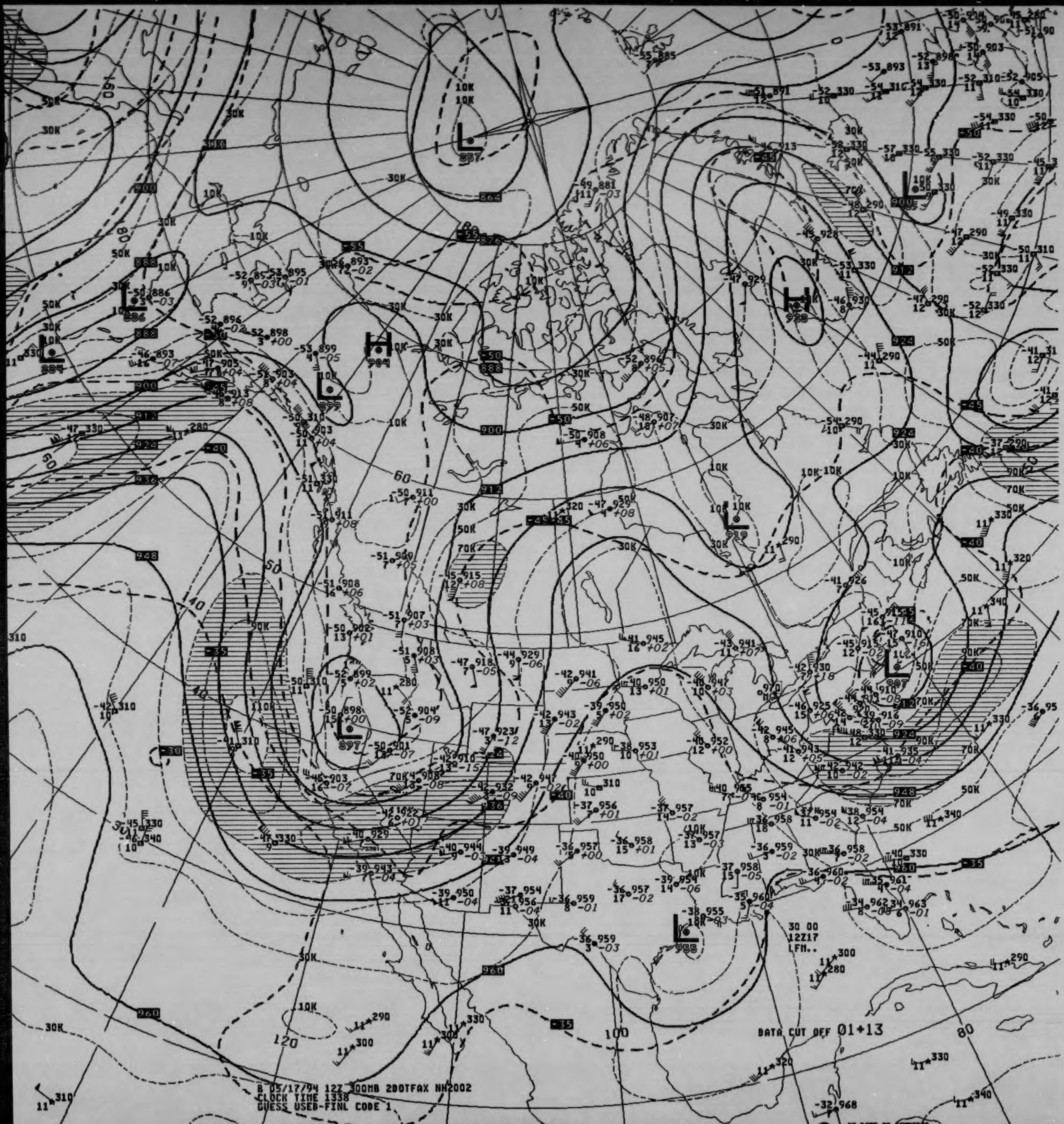
B 05/17/94 12Z 300MB 200TFAX NH2002
CLOCK TIME 1338
GUESS USED-FINL CODE 1
DATA CUT OFF 01+13
30 00
12Z17
LFM..
US DEPT OF COMMERCE
NOAA/NWS/NMC WASHINGTON

V438 .. 300MB ANALYSIS HEIGHTS/ISOTACHS 12Z TUE 17 MAY 94

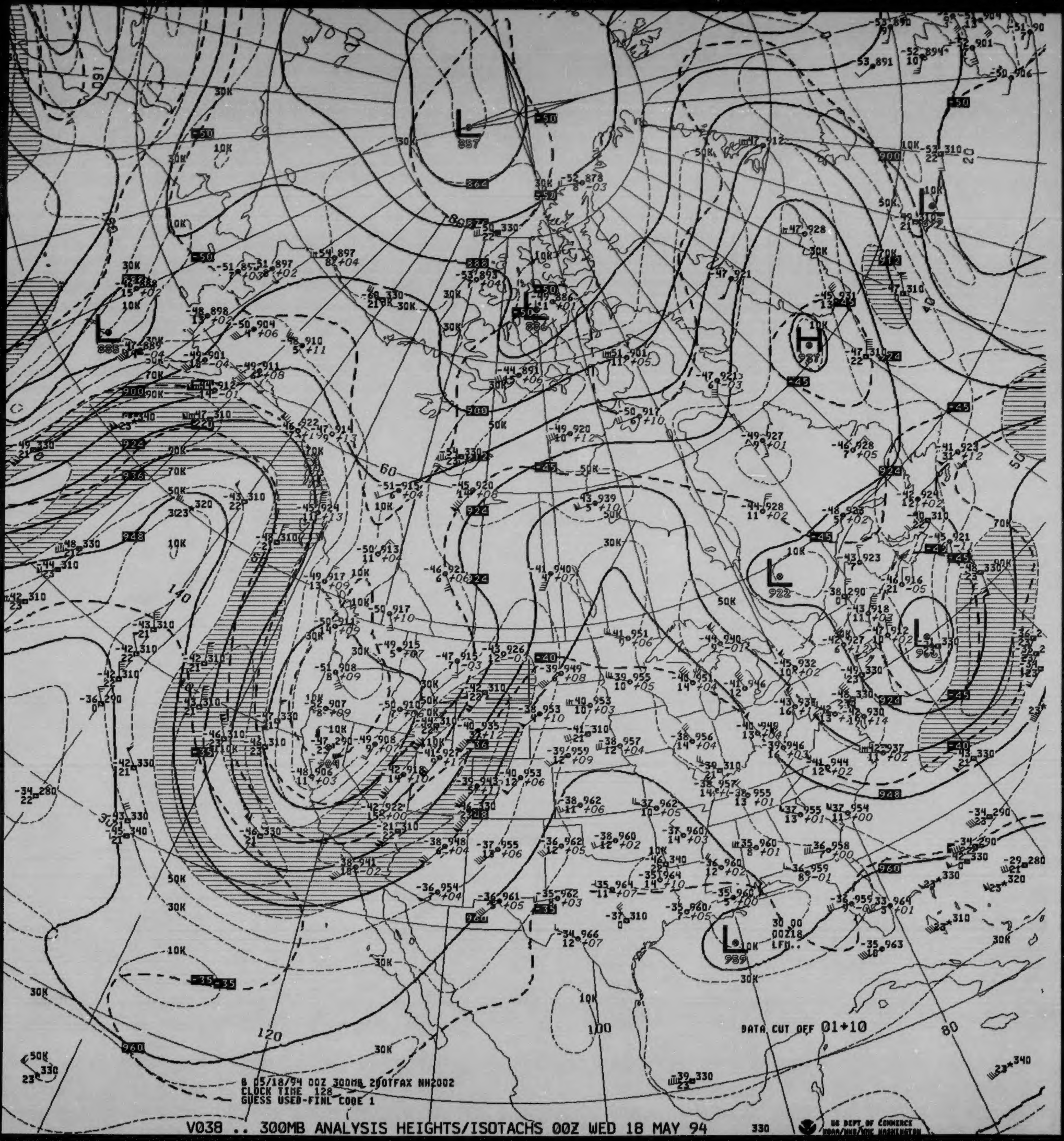

V038 .. 300MB ANALYSIS HEIGHTS/ISOTACHS 00Z WED 18 MAY 94

B 05/18/94 00Z 300MB 200TFAX NH2002
CLOCK TIME 128
GUESS USED-FINL CODE 1
DATA CUT OFF 01+10
US DEPT OF COMMERCE
NOAA/NWS/NMC WASHINGTON
330
L
857
864
888
L
886
L
885
H
937
L
922
L
962
L
959
900
924
936
948
960
-50
-45
-40
-35
10K
30K
50K
70K
90K
160
140
120
100
80
60
50
40
20
30 00
00Z18
LFM..

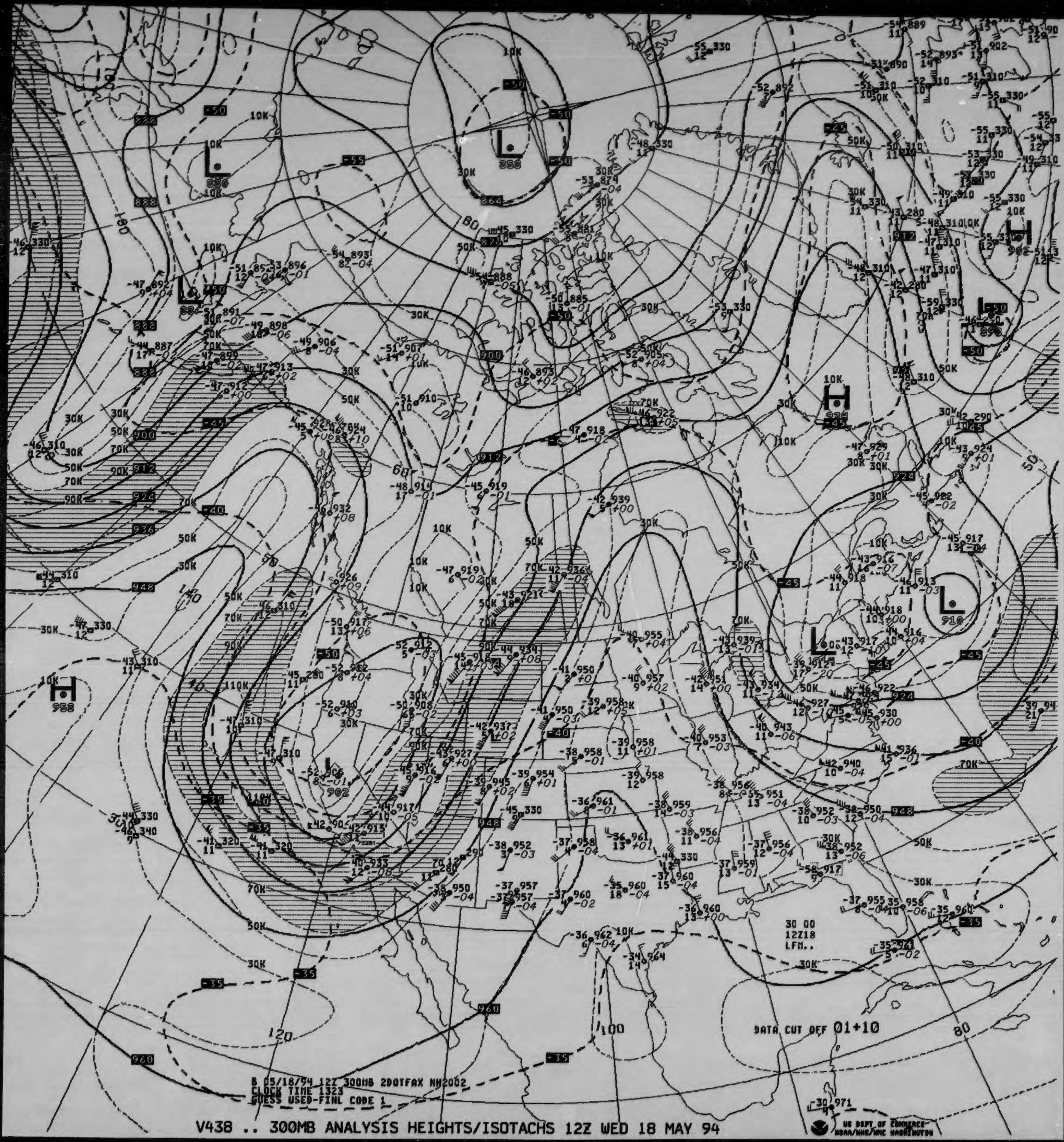

B 05/18/94 12Z 300MB 2DOTFAX NH2002
CLOCK TIME 1323
GUESS USED-FINL CODE 1

DATA CUT OFF 01+10

30 00
12Z18
LFM..

US DEPT OF COMMERCE
NOAA/NWS/NMC WASHINGTON

V438 .. 300MB ANALYSIS HEIGHTS/ISOTACHS 12Z WED 18 MAY 94

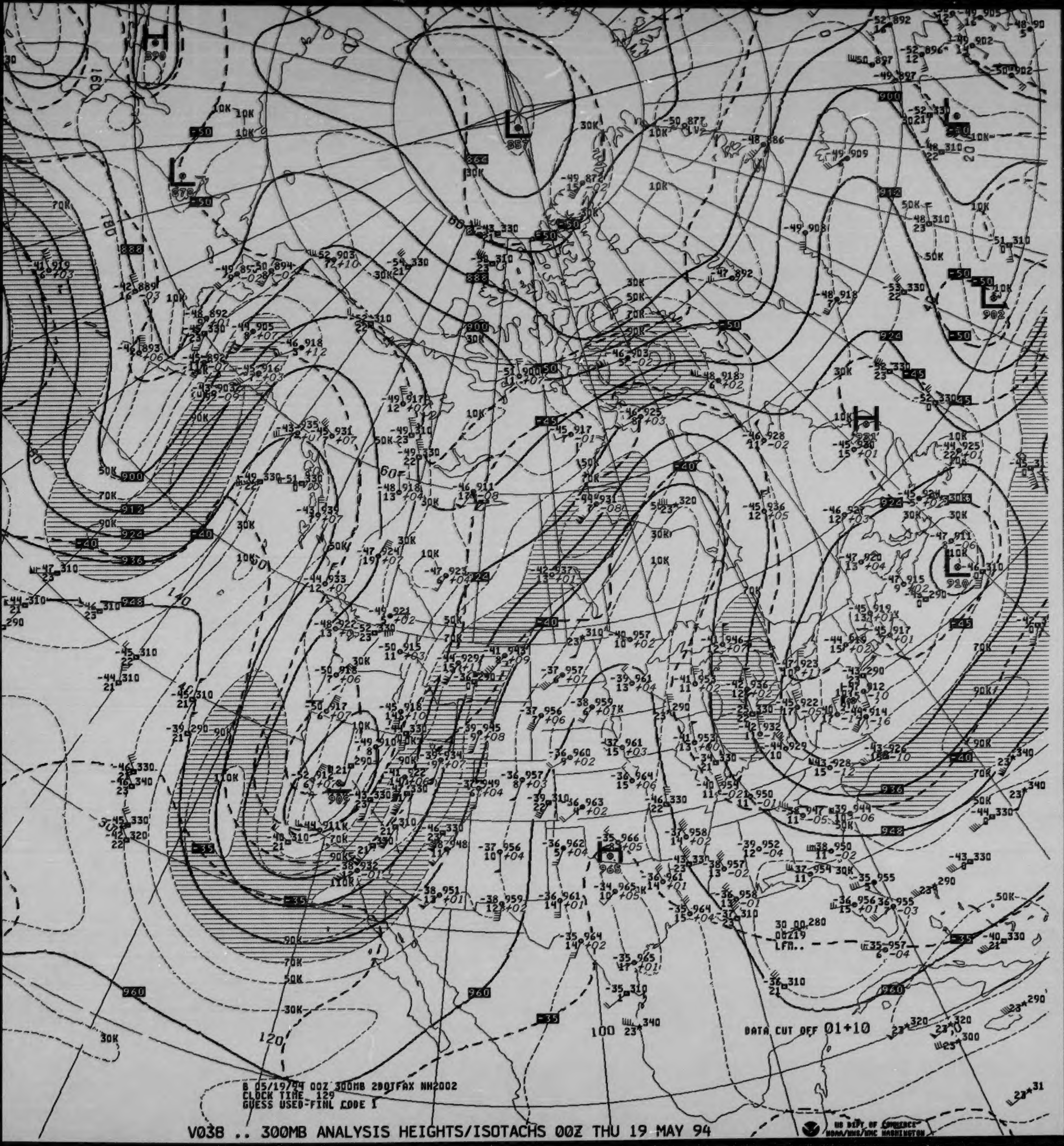
DATA CUT OFF 01+10
US DEPT OF COMMERCE
NOAA/NWS/NMC WASHINGTON

B 05/19/94 00Z 300MB 2BOTFAX NH2002
CLOCK TIME 129
GUESS USED-FINL CODE 1

V038 .. 300MB ANALYSIS HEIGHTS/ISOTACHS 00Z THU 19 MAY 94

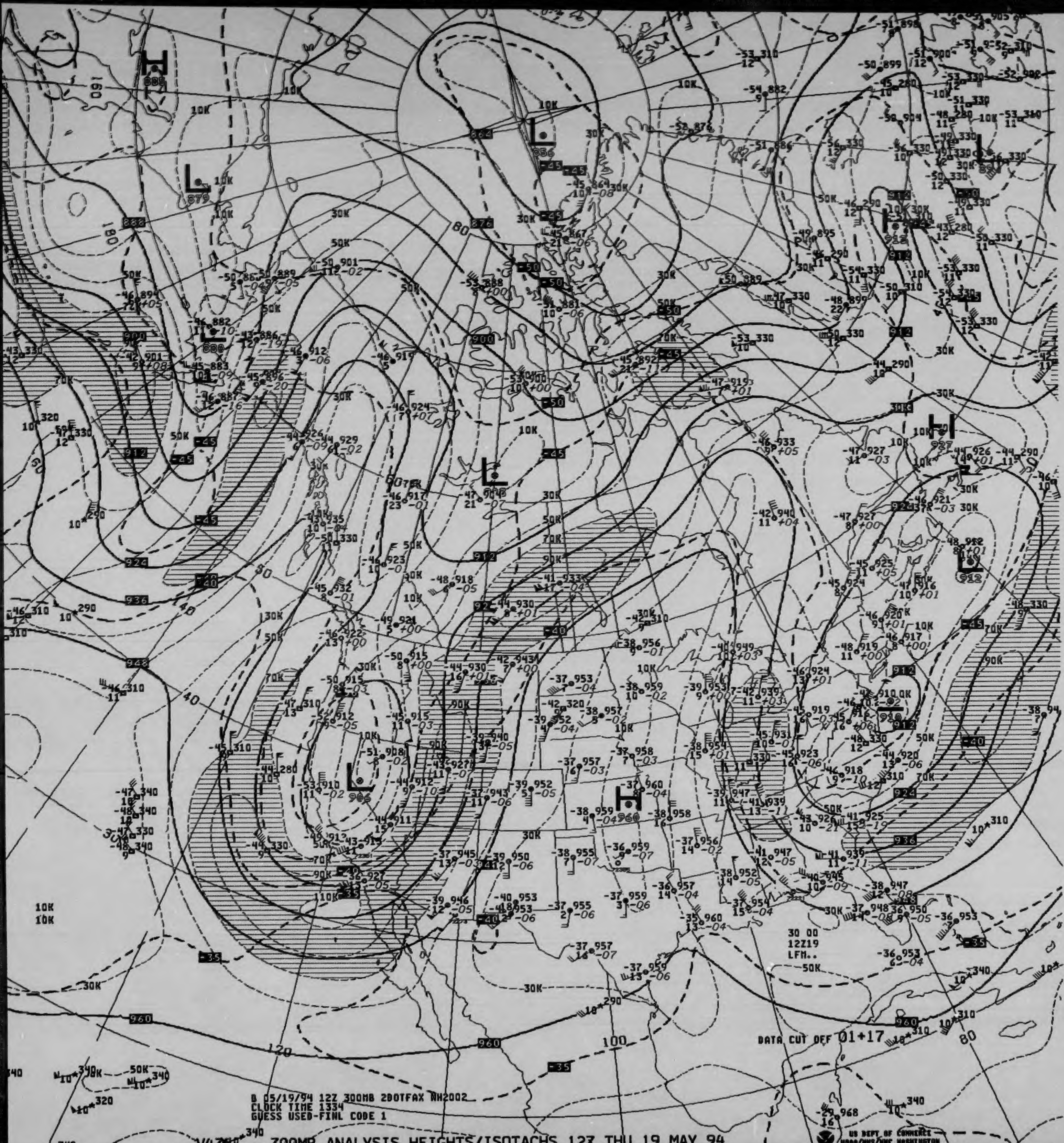

H
886
L
879
L
856
L
906
H
960
L
912
H
927
DATA CUT OFF 01+17
30 00
12Z19
LFM..
960
948
936
924
912
900
888
876
864
-35
-40
-45
-50
10K
30K
50K
70K
90K
110K
80
100
120
160
180
US DEPT OF COMMERCE NOAA/NWS/NMC WASHINGTON

B 05/19/94 12Z 300MB 2DOTFAX WH2002
CLOCK TIME 1334
GUESS USED-FINL CODE 1

V43B .. 300MB ANALYSIS HEIGHTS/ISOTACHS 12Z THU 19 MAY 94

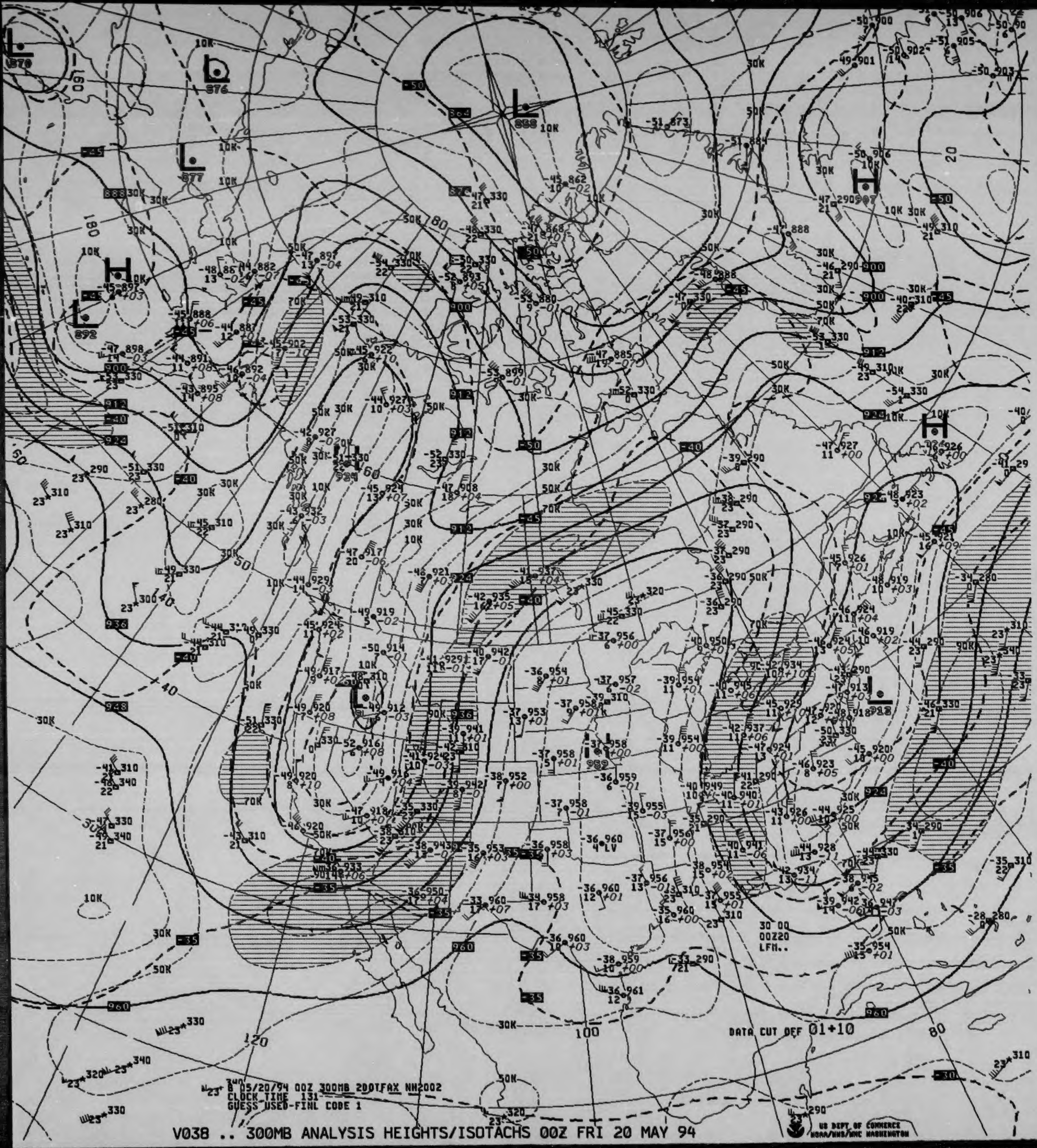
B 05/20/94 00Z 300MB 200TFAX NH2002
CLOCK TIME 131
GUESS USED-FINL CODE 1
DATA CUT OFF 01+10
30 00
00Z20
LFM..
US DEPT OF COMMERCE
NOAA/NWS/NMC WASHINGTON

V038 .. 300MB ANALYSIS HEIGHTS/ISOTACHS 00Z FRI 20 MAY 94

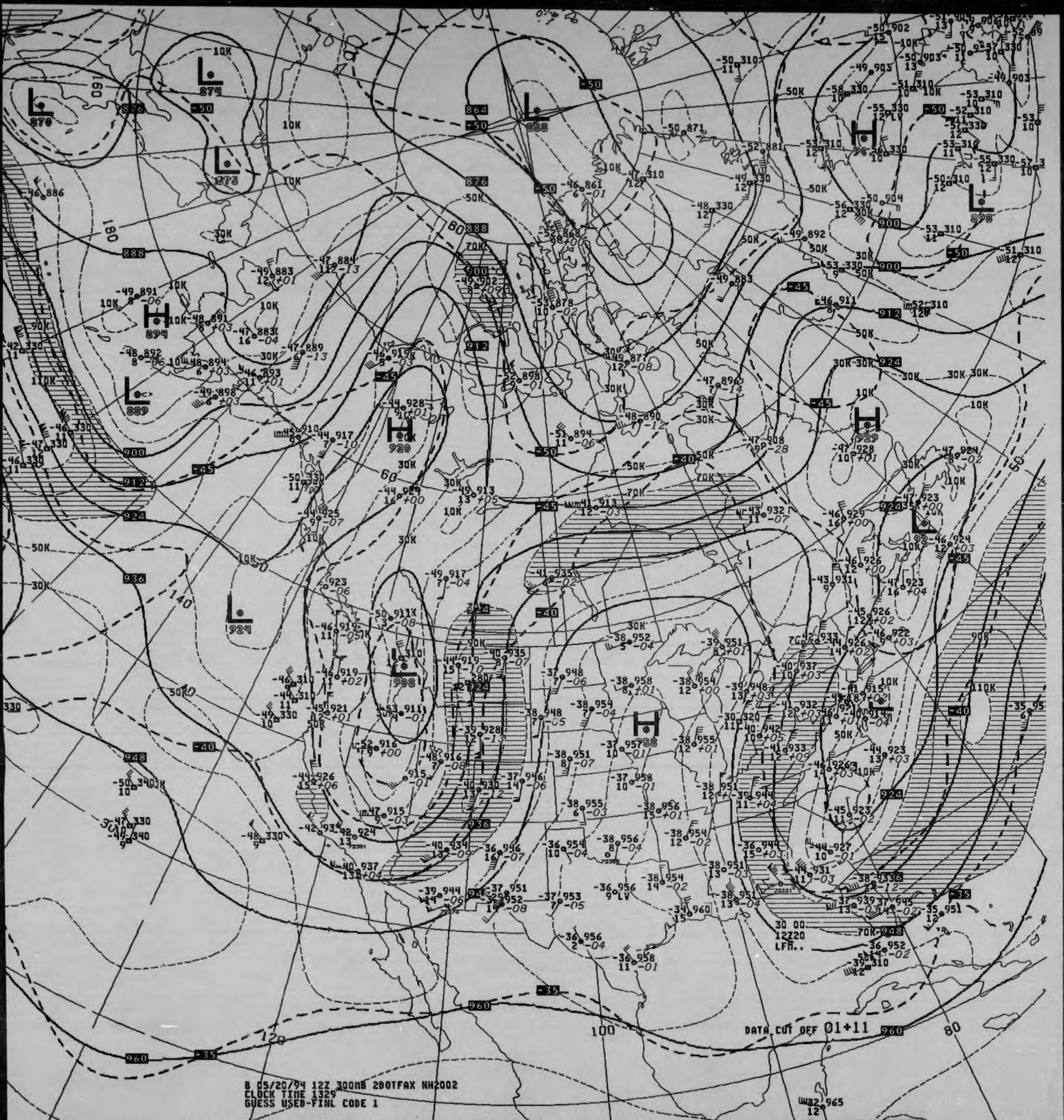
L 870
L 879
L 875
L 858
H 894
L 889
H 930
L 924
L 908
H 958
H 96
L 898
H 929
L 92
DATA CUT OFF 01+11
30 00
12Z20
LFM..
B 05/20/94 12Z 300MB 2DOTFAX NH2002
CLOCK TIME 1329
GUESS USED-FINL CODE 1
US DEPT OF COMMERCE
NOAA/NWS/NMC WASHINGTON

V438 .. 300MB ANALYSIS HEIGHTS/ISOTACHS 12Z FRI 20 MAY 94

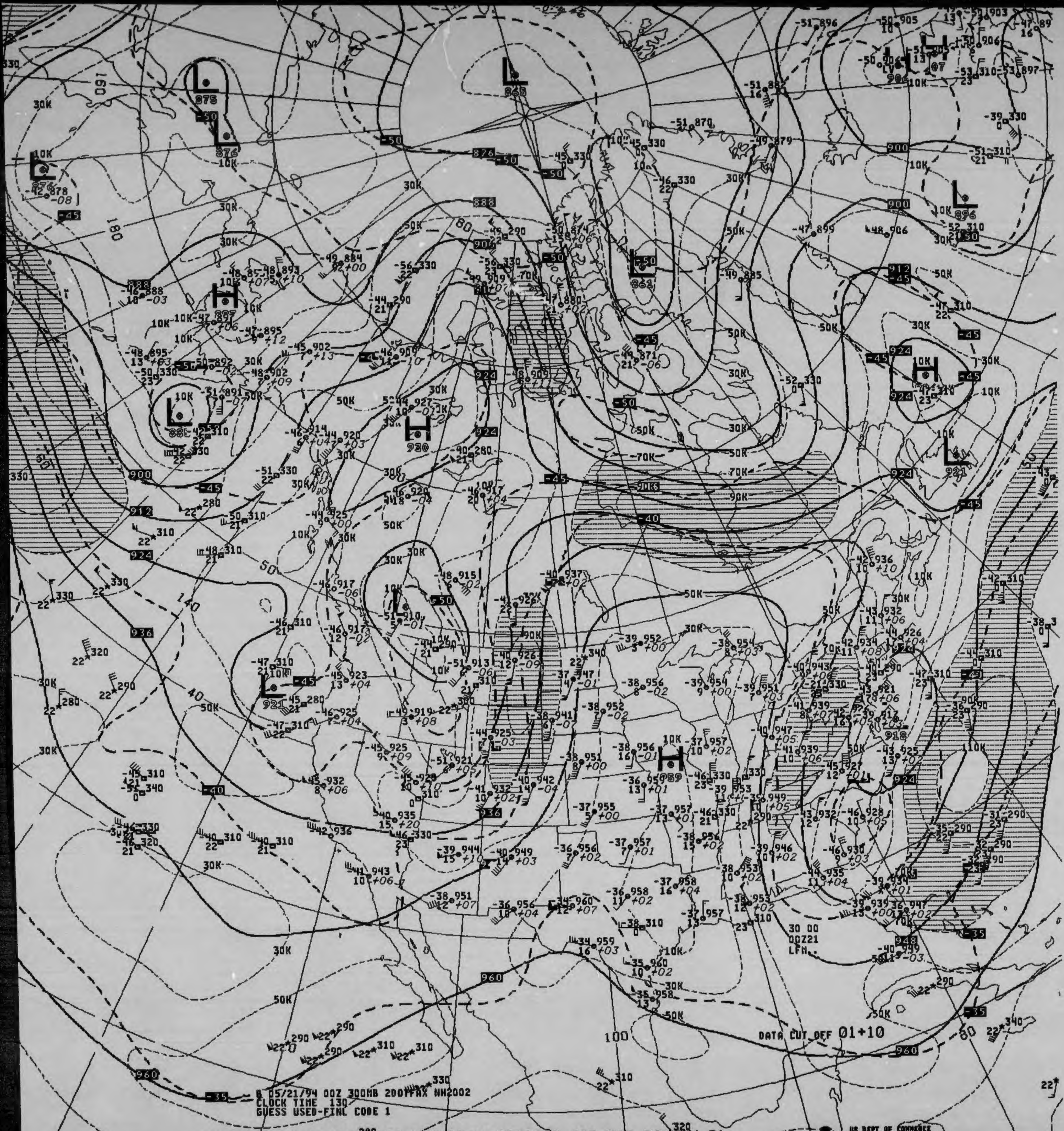
B 05/21/94 00Z 300MB 2DOTFAX NH2002
CLOCK TIME 130
GUESS USED-FINL CODE 1
DATA CUT OFF 01+10
30 00
00Z21
LFM.

V038 .. 300MB ANALYSIS HEIGHTS/ISOTACHS 00Z SAT 21 MAY 94

US DEPT OF COMMERCE
NOAA/NWS/NMC WASHINGTON

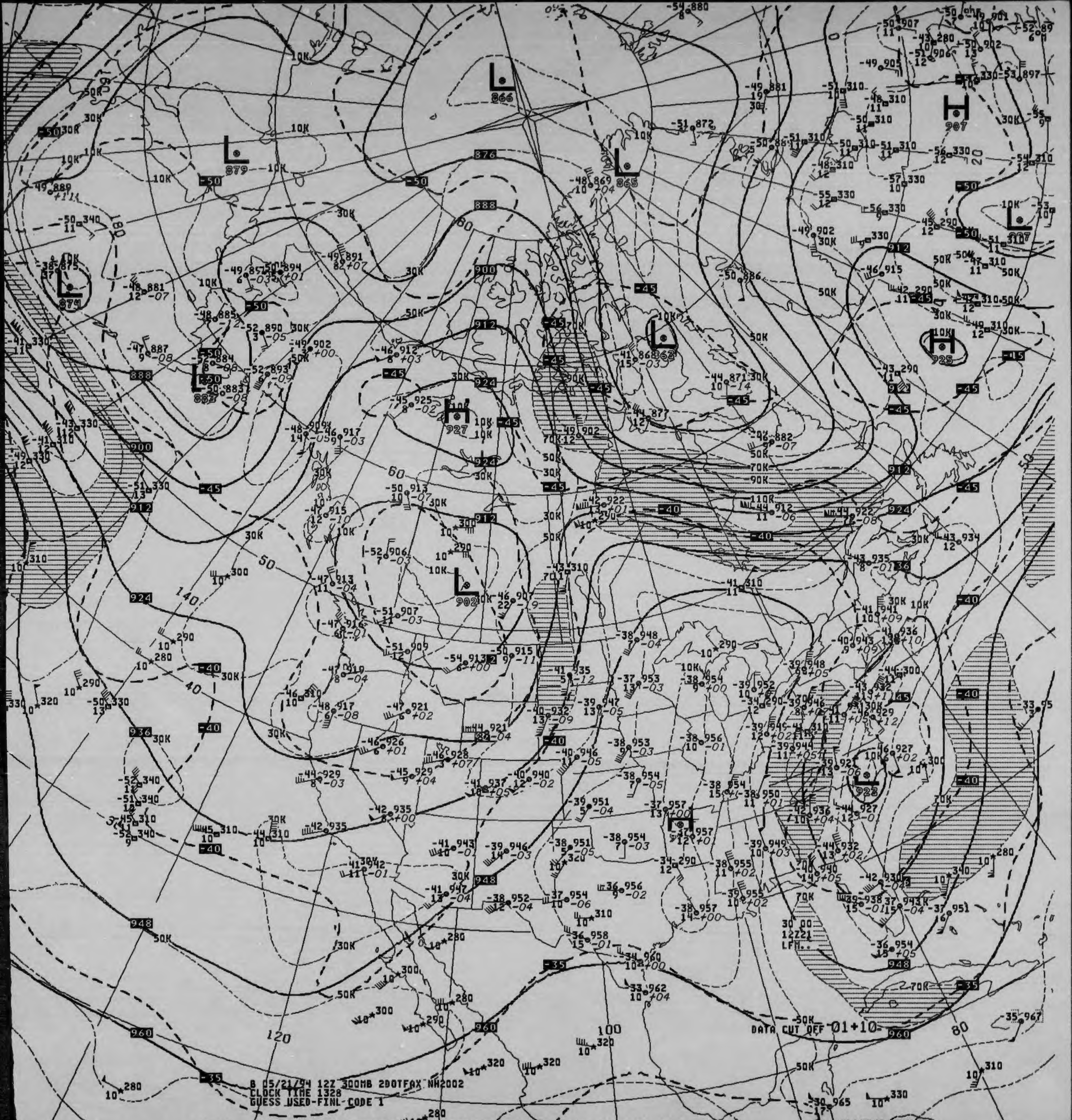
L 866
L 879
L 865
L 879
L 883
L 863
L 902
L 928
L 910
H 927
H 925
H 907
H 957
876
888
900
912
924
936
948
960
-50
-45
-40
-35
DATA CUT OFF 01+10
30 00
12Z21
LFM..

8 05/21/94 12Z 300MB 29OTFAX NH2002
CLOCK TIME 1328
GUESS USED-FINL CODE 1

V438 .. 300MB ANALYSIS HEIGHTS/ISOTACHS 12Z SAT 21 MAY 94

US DEPT OF COMMERCE
NOAA/NWS/NMC WASHINGTON

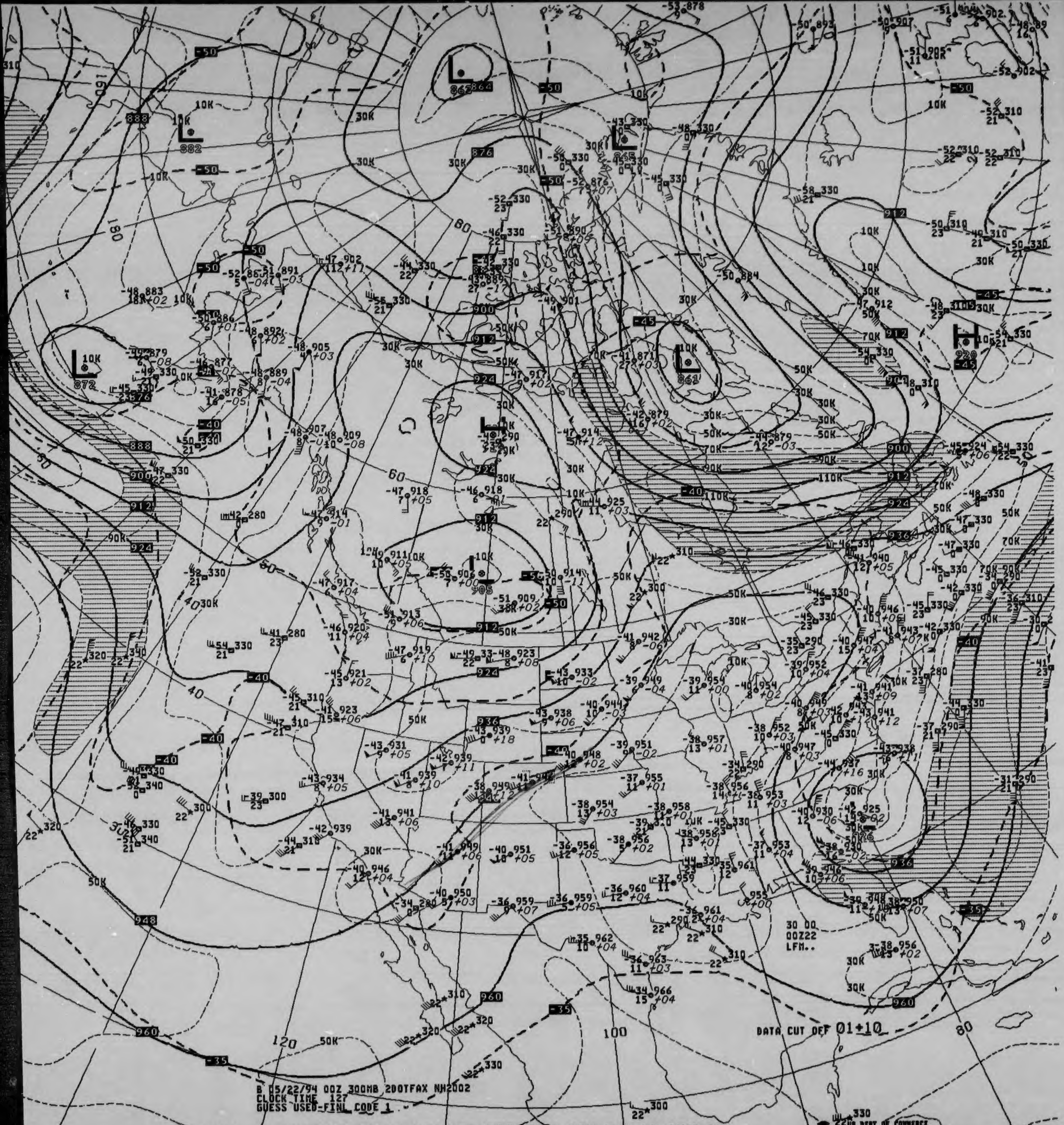
B 05/22/94 00Z 300MB 20DTFAX NH2002
CLOCK TIME 127
GUESS USED-FINL CODE 1
DATA CUT OFF 01+10
30 00
00Z22
LFM..
US DEPT OF COMMERCE
NOAA/NWS/NMC WASHINGTON

V038 .. 300MB ANALYSIS HEIGHTS/ISOTACHS 00Z SUN 22 MAY 94

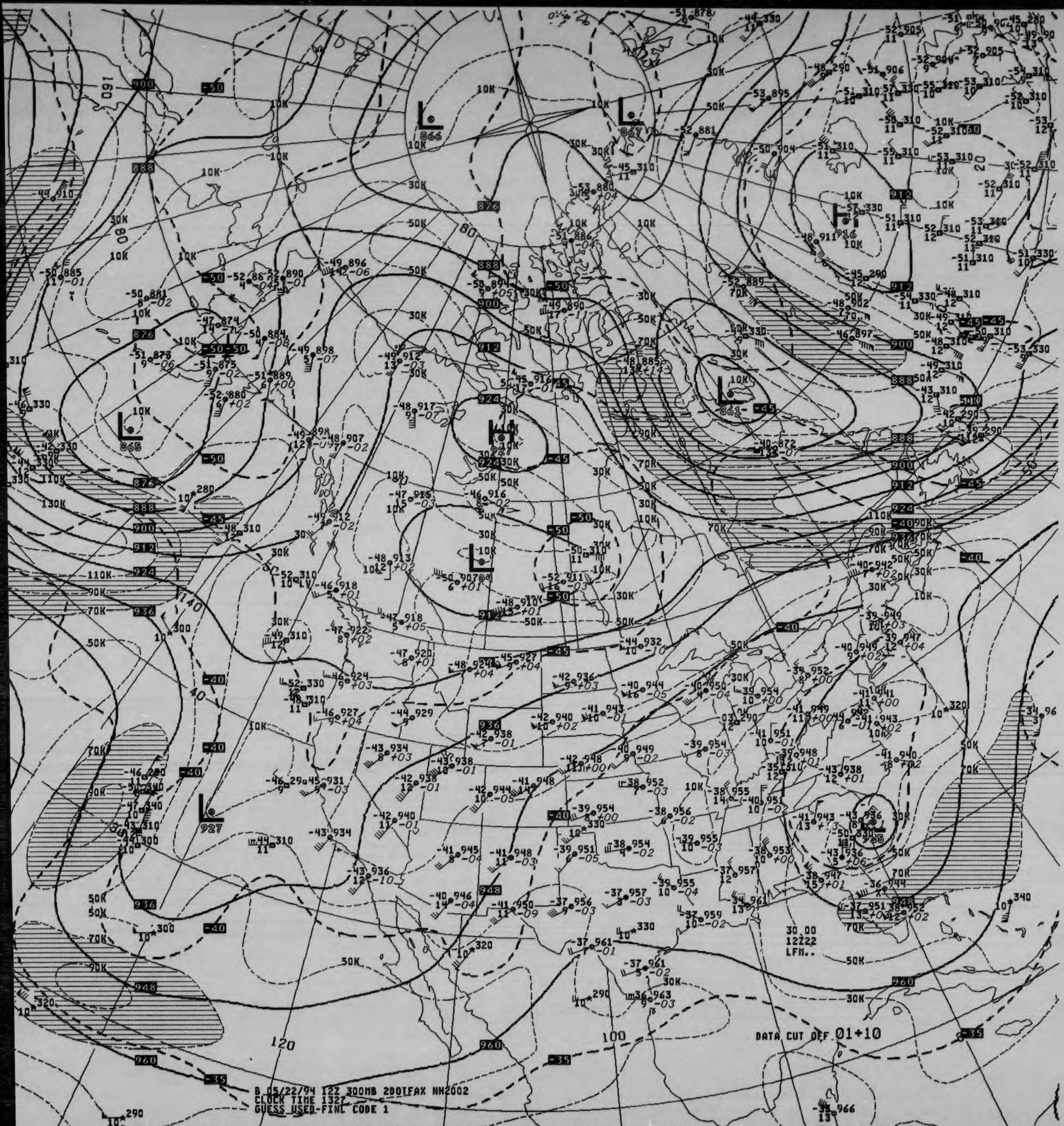
B 05/22/94 12Z 300MB 2DOTFAX NH2002
CLOCK TIME 1327
GUESS USED-FINL CODE 1
DATA CUT OFF 01+10
30.00
12Z22
LFM..
US DEPT OF COMMERCE
NOAA/NWS/NMC WASHINGTON

V438 .. 300MB ANALYSIS HEIGHTS/ISOTACHS 12Z SUN 22 MAY 94

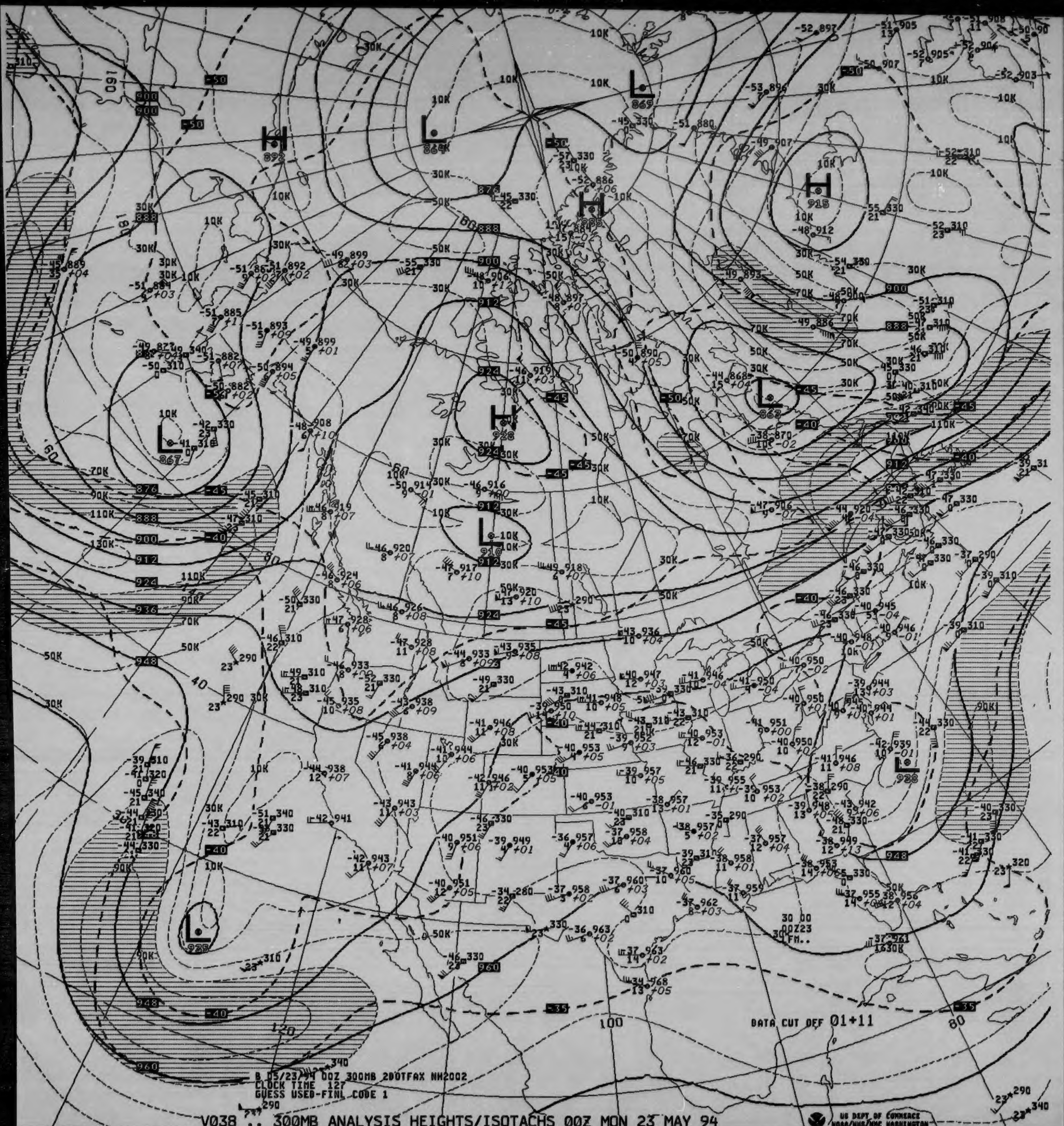
B 05/23/94 00Z 300MB 200TFAX NH2002
CLOCK TIME 127
GUESS USED-FINL CODE 1
DATA CUT OFF 01+11
30 00
00Z23
30 FN..
US DEPT OF COMMERCE
NOAA/NWS/NMC WASHINGTON
100
80
120
160
180

V038 .. 300MB ANALYSIS HEIGHTS/ISOTACHS 00Z MON 23 MAY 94

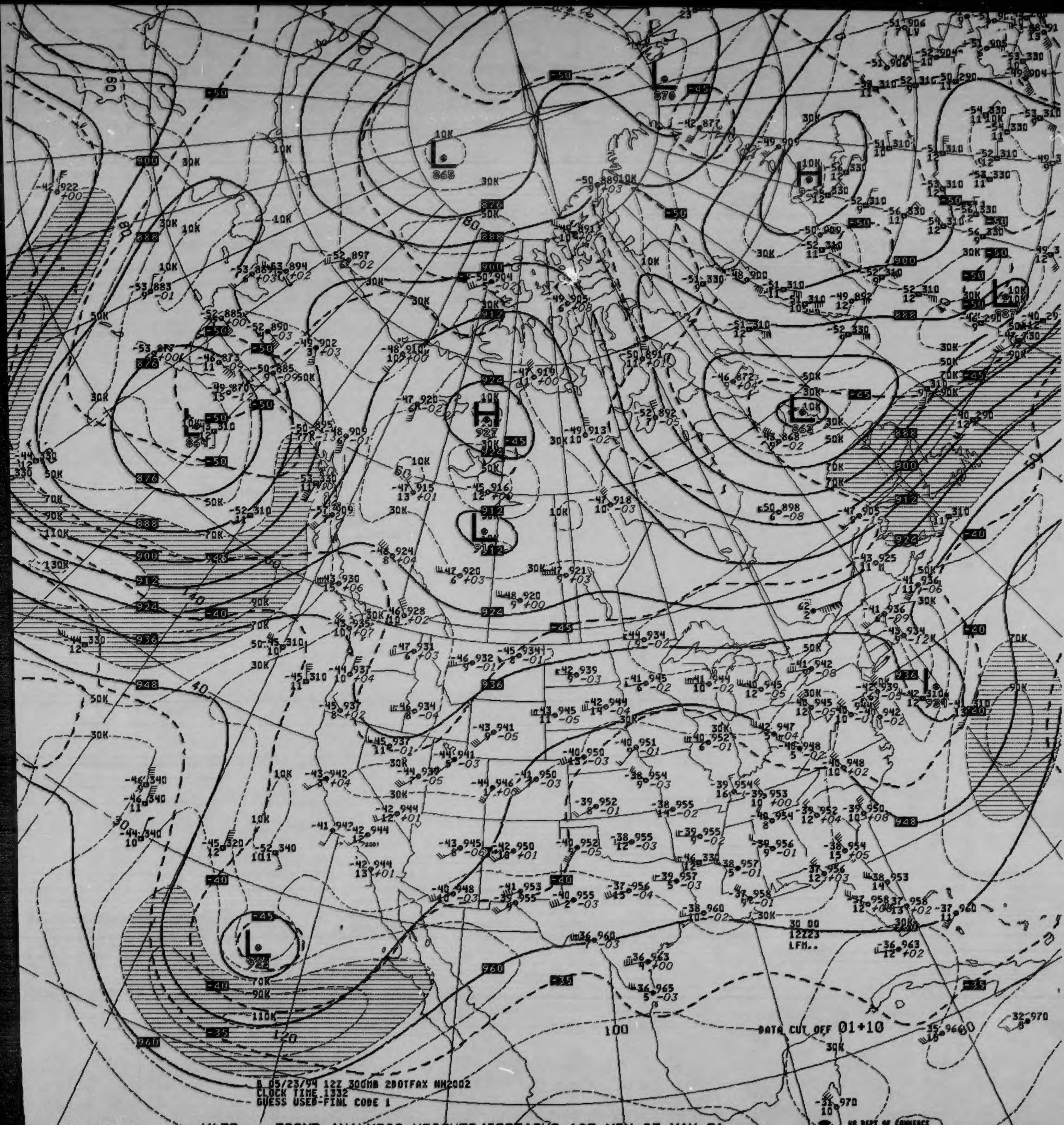
B 05/23/94 12Z 300MB 2DOTFAX NH2002
CLOCK TIME 1332
GUESS USED-FINL CODE 1
DATA CUT OFF 01+10
30 00
12Z23
LFM..
L 865
L 876
H 927
L 864
L 862
L 887
L 922
L 924
L 910
US DEPT OF COMMERCE
NOAA/NWS/NMC WASHINGTON

V438 .. 300MB ANALYSIS HEIGHTS/ISOTACHS 12Z MON 23 MAY 94

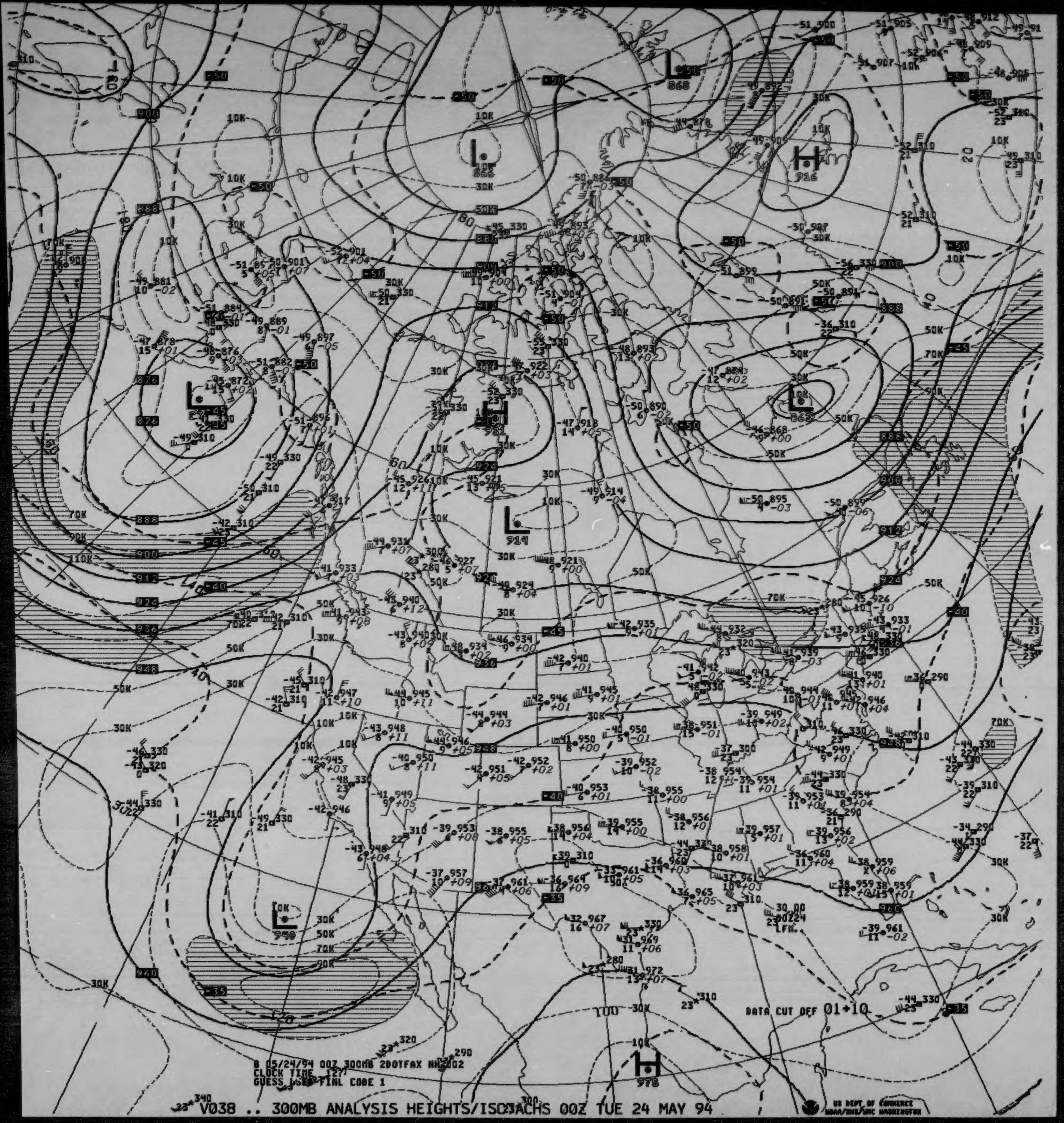
B 05/24/94 00Z 300MB 2D0TFAX NH2002
CLOCK TIME 1277
GUESS USED FINL CODE 1
DATA CUT OFF 01+10
L 868
L 866
H 916
L 862
L 872
H 921
L 914
L 940
H 978
30K
50K
70K
90K
110K
100
US DEPT OF COMMERCE
NOAA/NWS/NMC WASHINGTON

V038 .. 300MB ANALYSIS HEIGHTS/ISOTACHS 00Z TUE 24 MAY 94

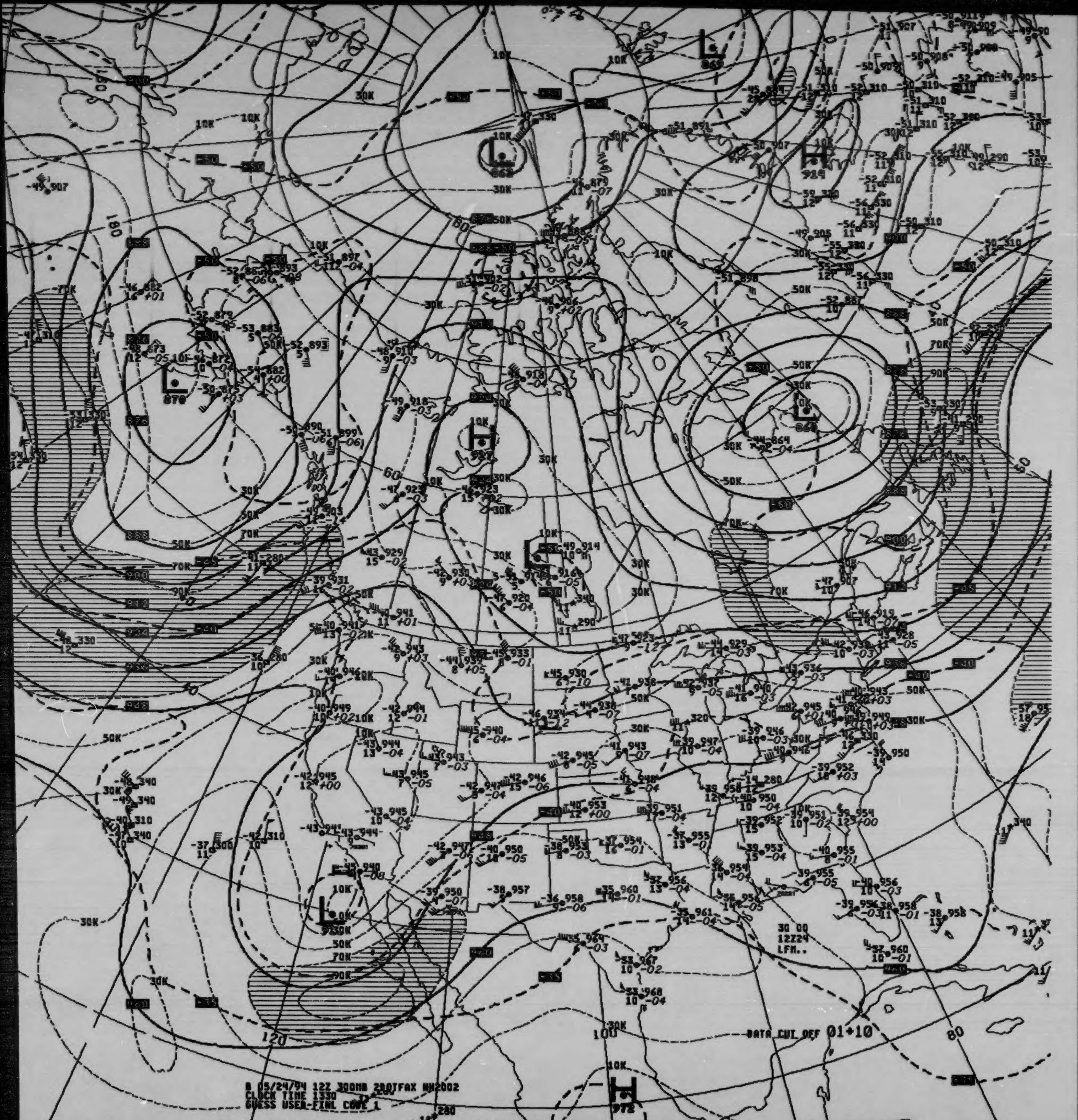
B 05/24/94 12Z 300MB 20TFAX NH2002
CLOCK TIME 1330
GUESS USED-FINL CODE 1
DATA CUT OFF 01+10
30 00
12Z24
LFM..
L
868
L
863
L
870
H
919
H
927
L
864
L
L
H
972
10K
30K
50K
70K
90K
180
120
100
80
60
40

V438 .. 300MB ANALYSIS HEIGHTS/ISOTACHS 12Z TUE 24 MAY 94

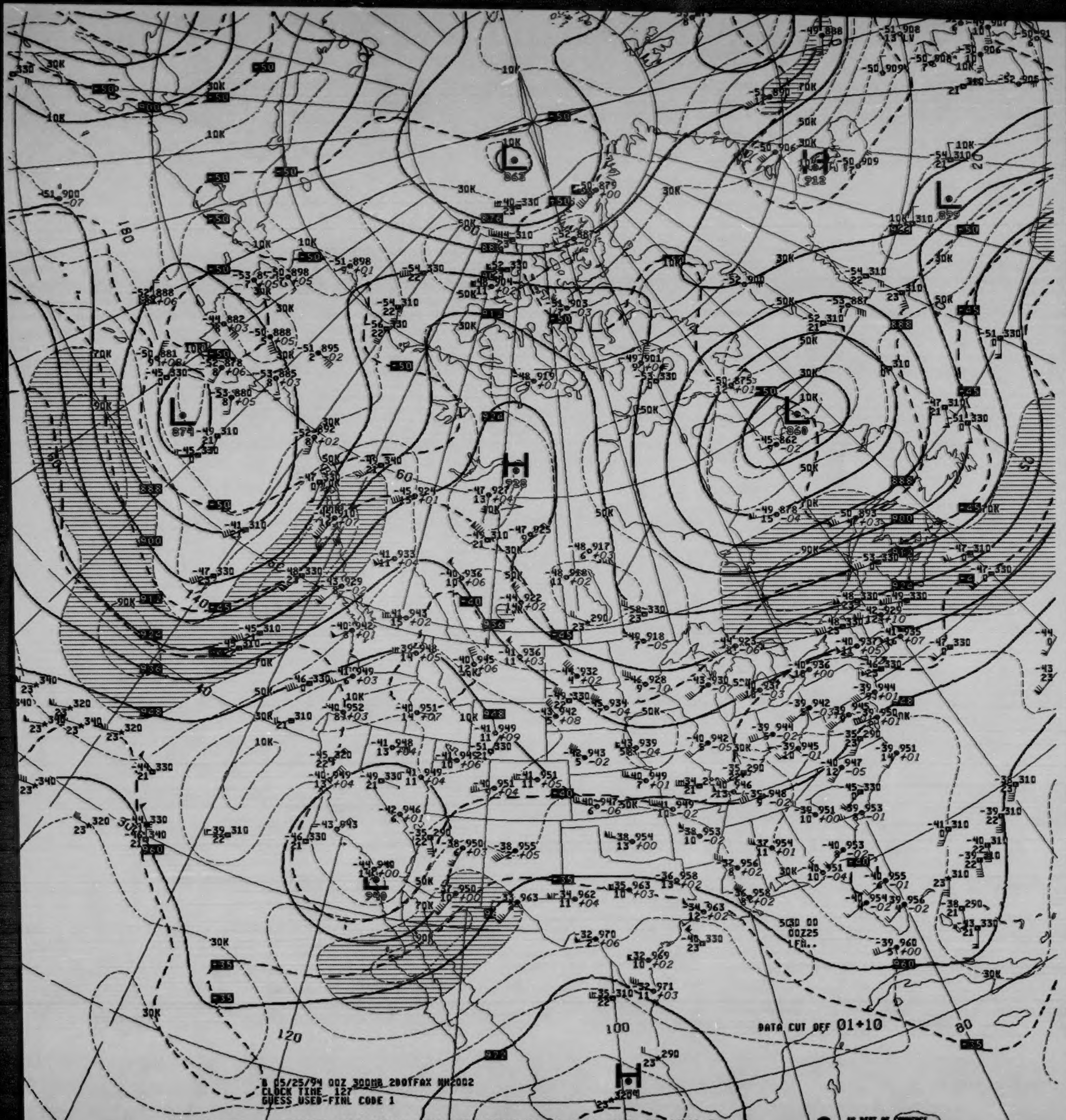
DATA CUT OFF 01+10
B 05/25/94 00Z 300MB 280TFAX NH2002
CLOCK TIME 127
GUESS USED-FINL CODE 1
5C30 00
00Z25
LFM..
US DEPT OF COMMERCE
NOAA/NWS/NMC WASHINGTON

V038 .. 300MB ANALYSIS HEIGHTS/ISOTACHS 00Z WED 25 MAY 94

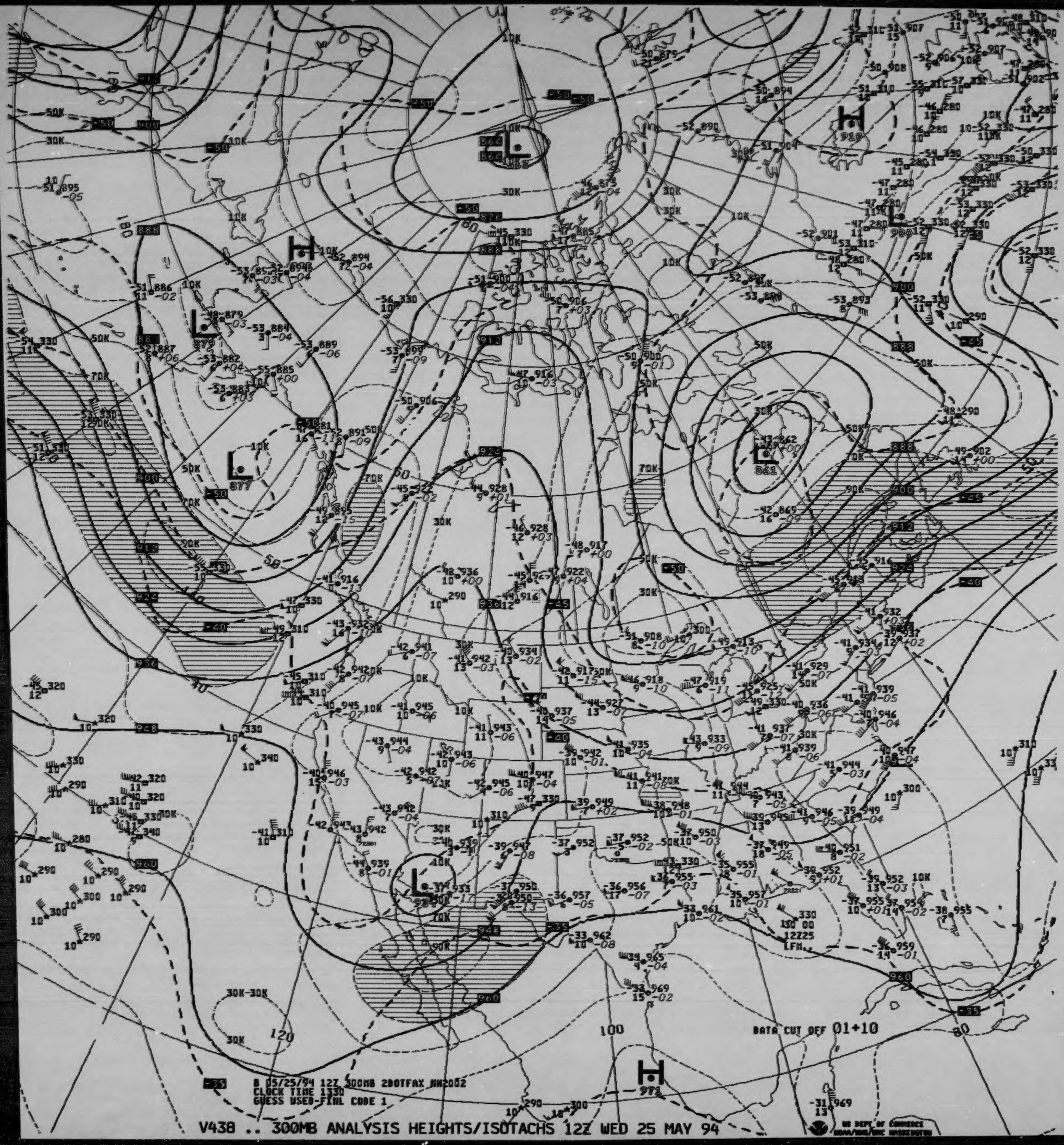

B 05/25/94 12Z 300MB 2BOTFAX NH2002
CLOCK TIME 1330
GUESS USED-FINL CODE 1

DATA CUT OFF 01+10

V438 .. 300MB ANALYSIS HEIGHTS/ISOTACHS 12Z WED 25 MAY 94

US DEPT OF COMMERCE
NOAA/NWS/NMC WASHINGTON
H
L
180
100
120
80
60
50
40
30K
50K
70K
90K
10K
864
888
900
912
924
936
948
960
971
-50
-45
-40
-35

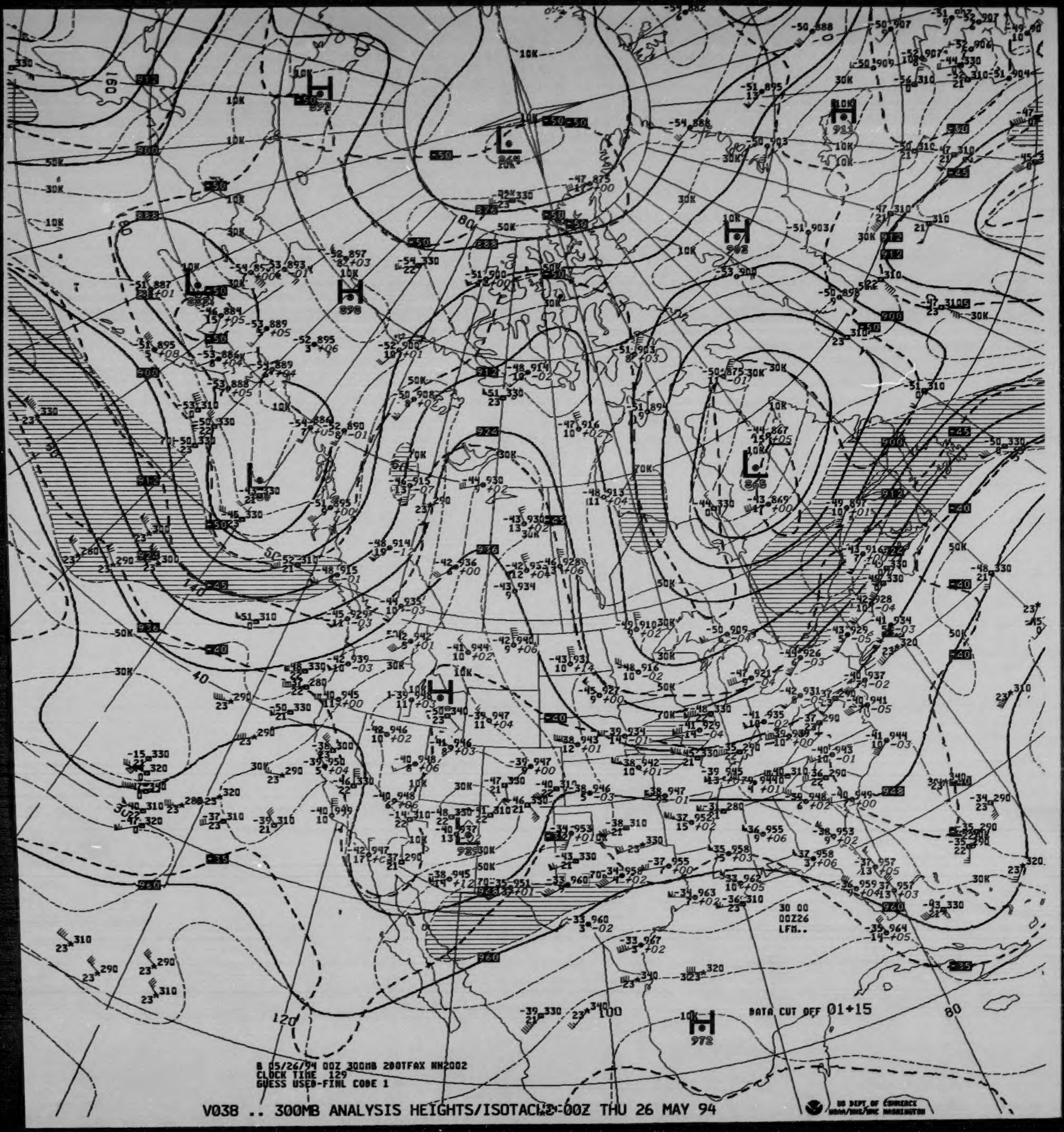
H
L
10K
30K
50K
70K
H
898
L
882
L
864
H
902
H
911
L
848
H
L
H
972
-50
-45
-40
-35
900
912
924
936
948
960
40
80
100
120
140

30 00
00Z26
LFM..

DATA CUT OFF 01+15

B 05/26/94 00Z 300MB 200TFAX NH2002
CLOCK TIME 129
GUESS USED-FINL CODE 1

V038 .. 300MB ANALYSIS HEIGHTS/ISOTACHS 00Z THU 26 MAY 94

US DEPT OF COMMERCE
NOAA/NWS/NMC WASHINGTON

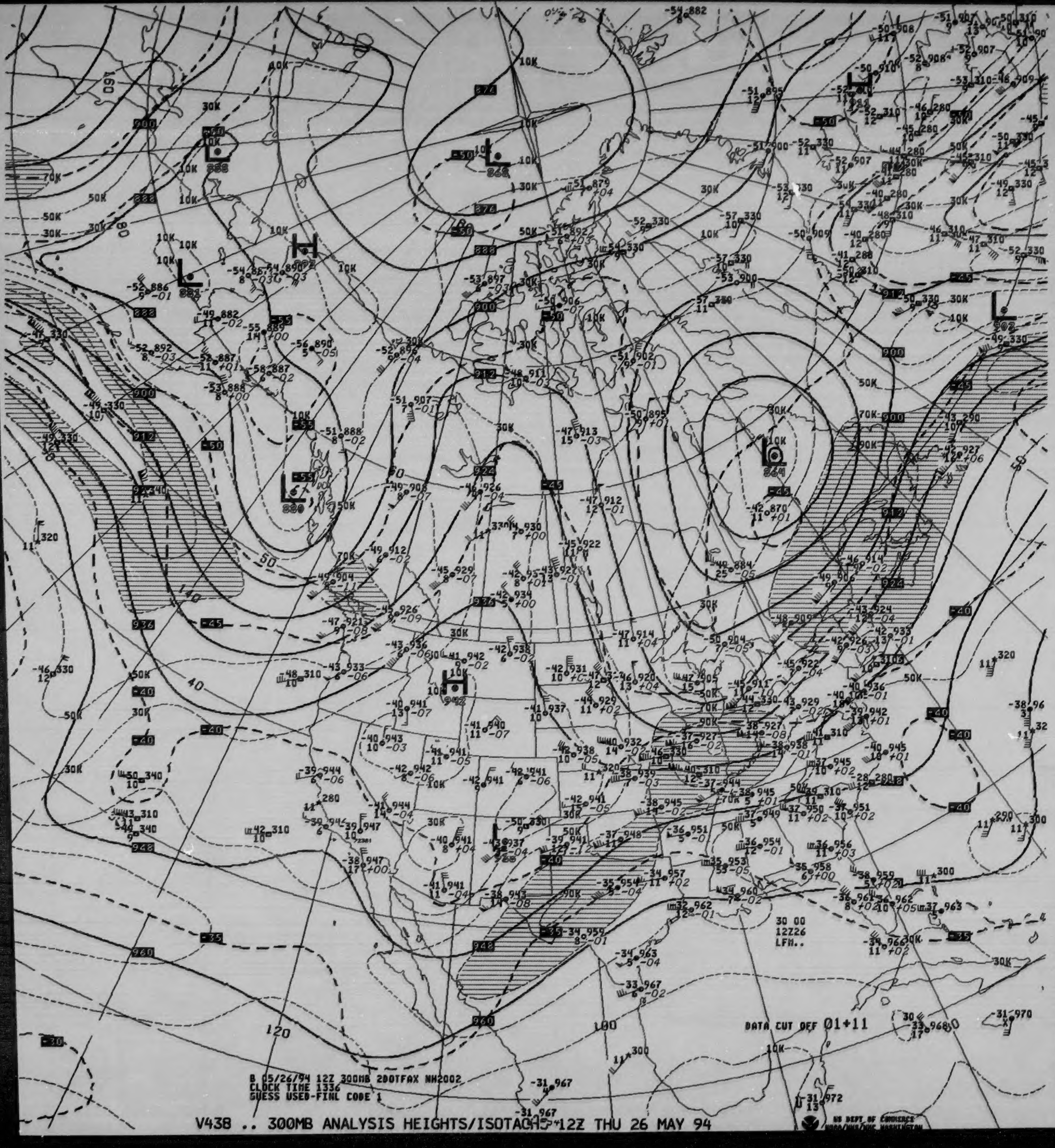
B 05/26/94 12Z 300MB 2DOTFAX NH2002
CLOCK TIME 1336
GUESS USED-FINL CODE 1
DATA CUT OFF 01+11
30 00
12Z26
LFM..
US DEPT OF COMMERCE
NOAA/NWS/NMC WASHINGTON

V438 .. 300MB ANALYSIS HEIGHTS/ISOTACHS 12Z THU 26 MAY 94

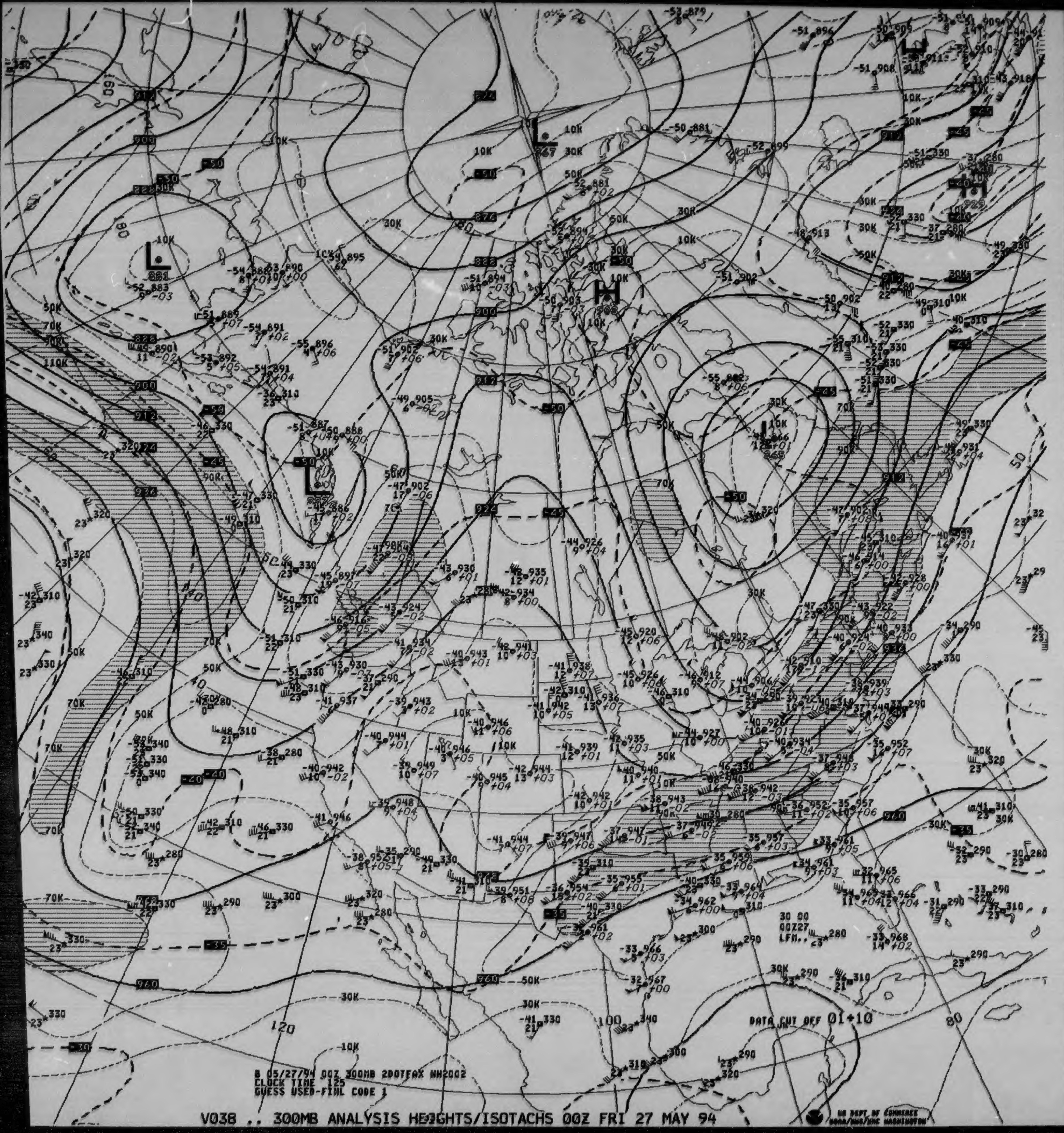
DATA CUT OFF 01+10
B 05/27/94 00Z 300MB 200TFAX NH2002
CLOCK TIME 125
GUESS USED-FINL CODE 1
30 00
00Z27
LFM..
US DEPT OF COMMERCE
NOAA/NWS/NMC WASHINGTON
120
100
80
50
60
L
H
10K
30K
50K
70K
90K
110K
-50
-45
-40
-35
-30
876
888
900
912
924
936
948
960

V038 .. 300MB ANALYSIS HEIGHTS/ISOTACHS 00Z FRI 27 MAY 94

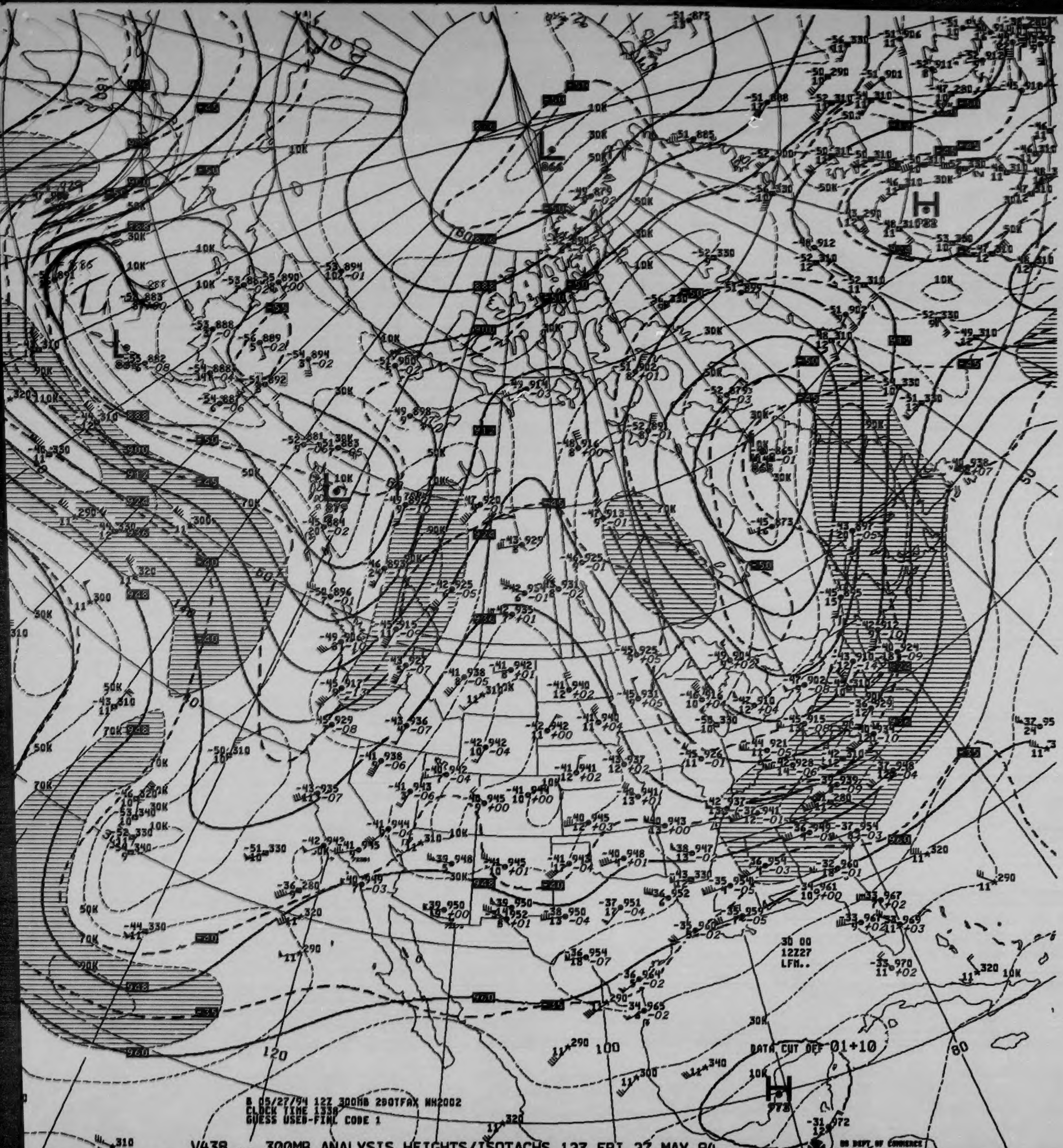
B 05/27/94 12Z 300MB 290TFAX NH2002
CLOCK TIME 1338
GUESS USED-FINL CODE 1
30 00
12Z27
LFM..
DATA CUT OFF 01+10
L
L
L
H
H
120
100
80
US DEPT OF COMMERCE
NOAA/NWS/NMC WASHINGTON

V438 .. 300MB ANALYSIS HEIGHTS/ISOTACHS 12Z FRI 27 MAY 94

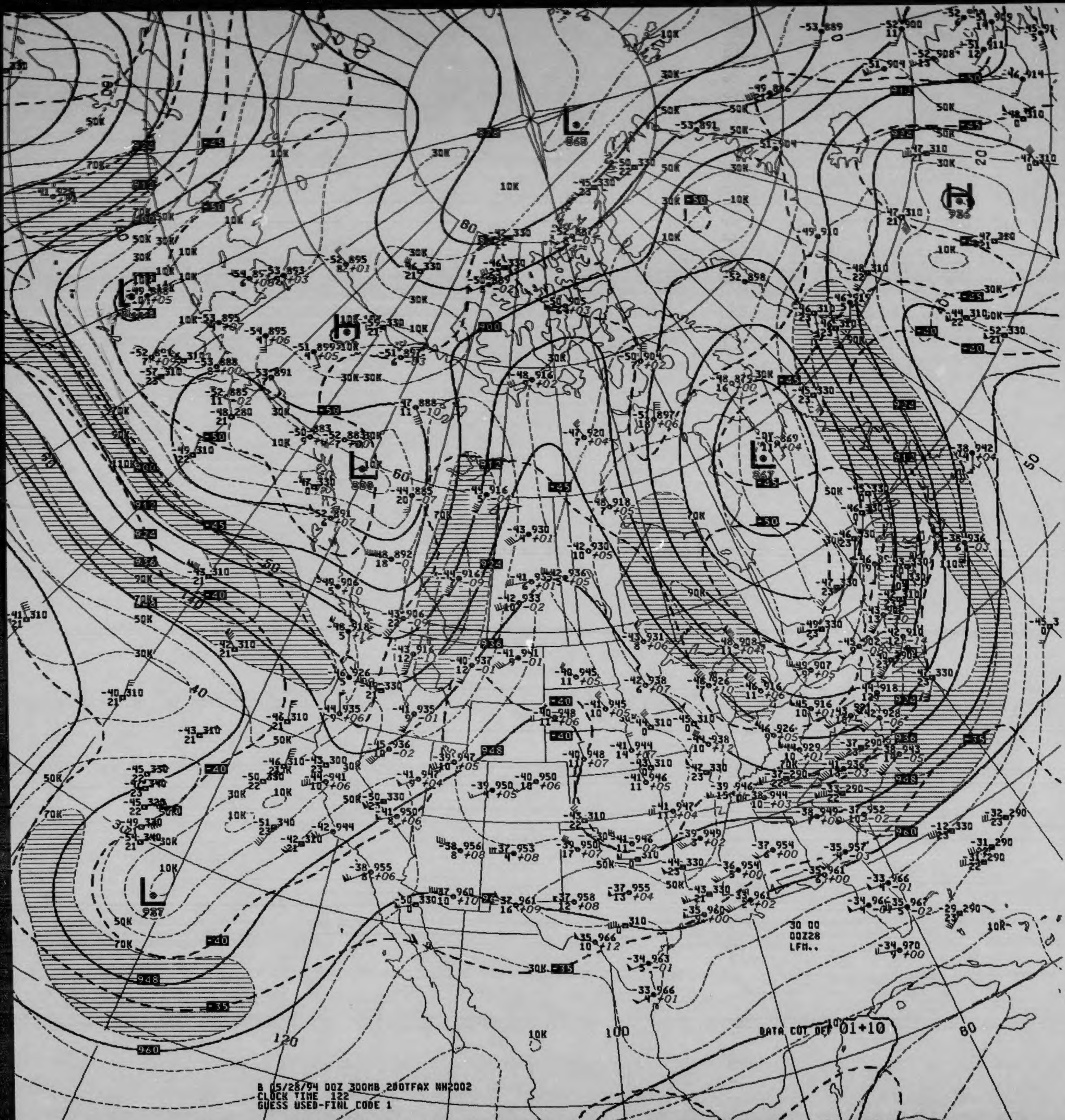
30 00
00Z28
LFM..
DATA CUT OFF 01+10
US DEPT OF COMMERCE
NOAA/NWS/NMC WASHINGTON

B 05/28/94 00Z 300MB 200TFAX NN2002
CLOCK TIME 122
GUESS USED-FINL CODE 1

V038 .. 300MB ANALYSIS HEIGHTS/ISOTACHS 00Z SAT 28 MAY 94

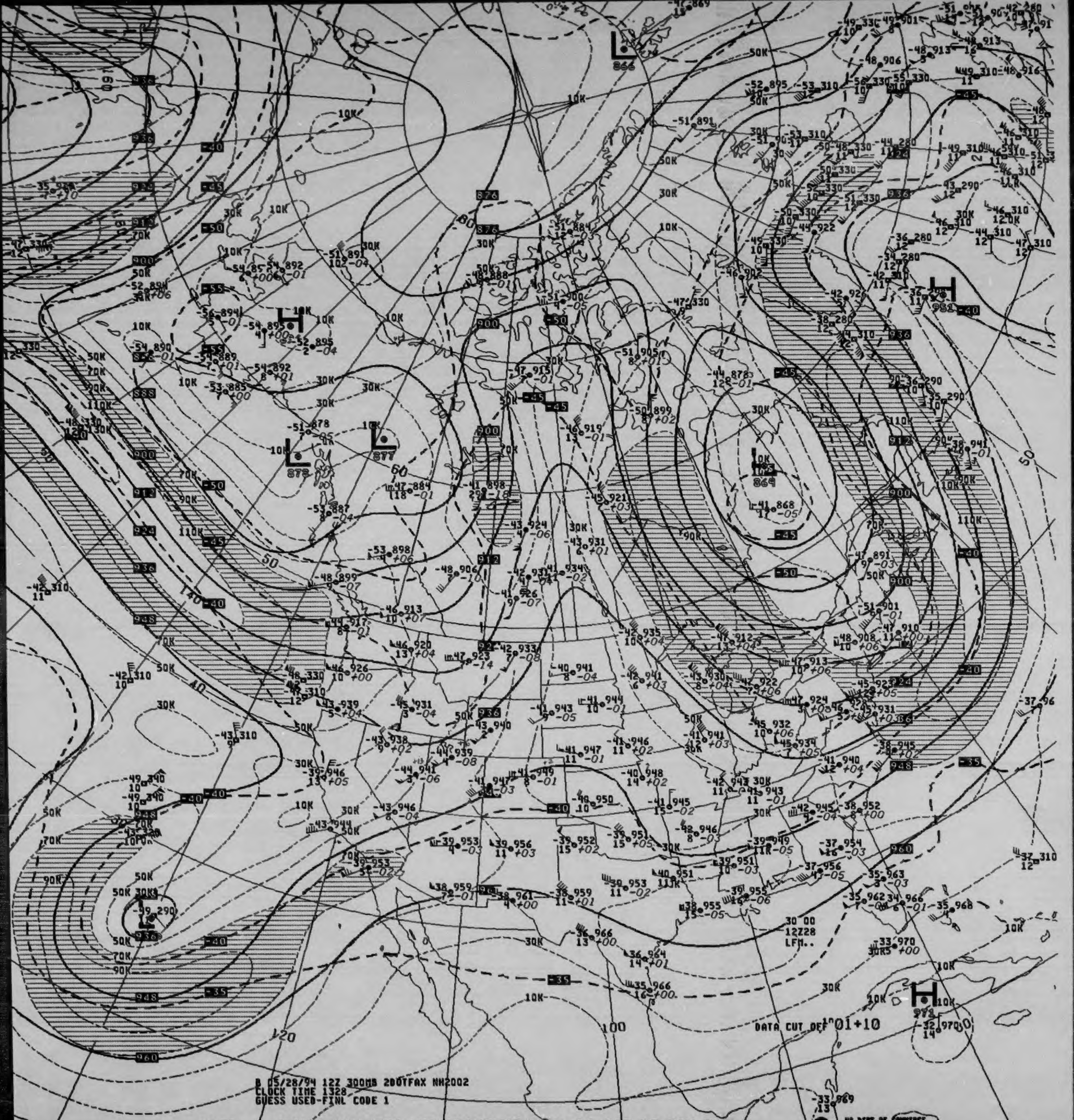
DATA CUT OFF 01+10
30 00
12Z28
LFM..
B 05/28/94 12Z 300MB 2DOTFAX NH2002
CLOCK TIME 1328
GUESS USED-FINL CODE 1

V438 .. 300MB ANALYSIS HEIGHTS/ISOTACHS 12Z SAT 28 MAY 94

US DEPT OF COMMERCE
NOAA/NWS/NMC WASHINGTON

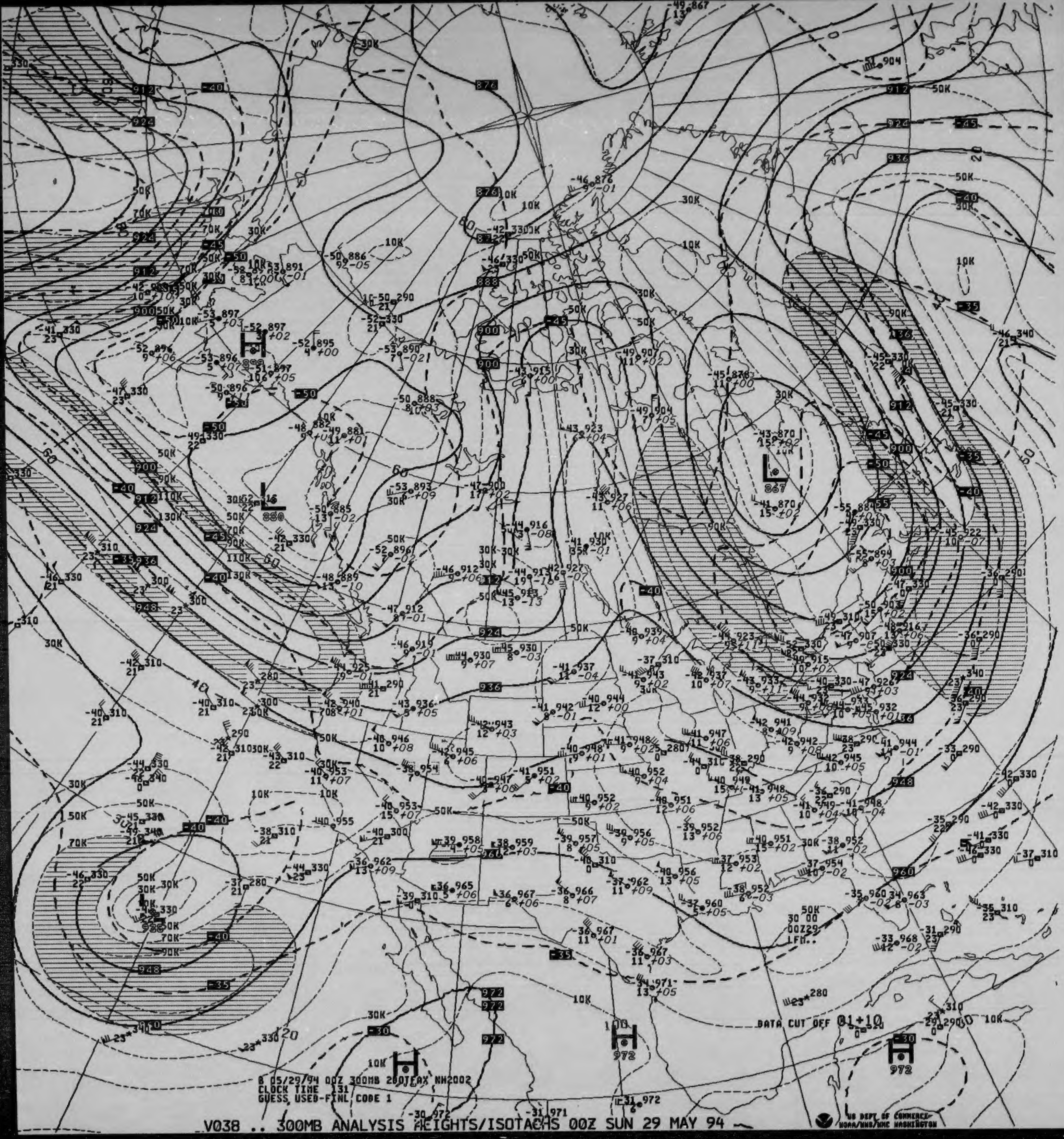

8 05/29/94 00Z 300MB 200TEAX NH2002
CLOCK TIME 131
GUESS USED-FINL CODE 1
DATA CUT OFF 01+10
US DEPT OF COMMERCE
NOAA/NWS/NMC WASHINGTON

V038 .. 300MB ANALYSIS HEIGHTS/ISOTACHS 00Z SUN 29 MAY 94

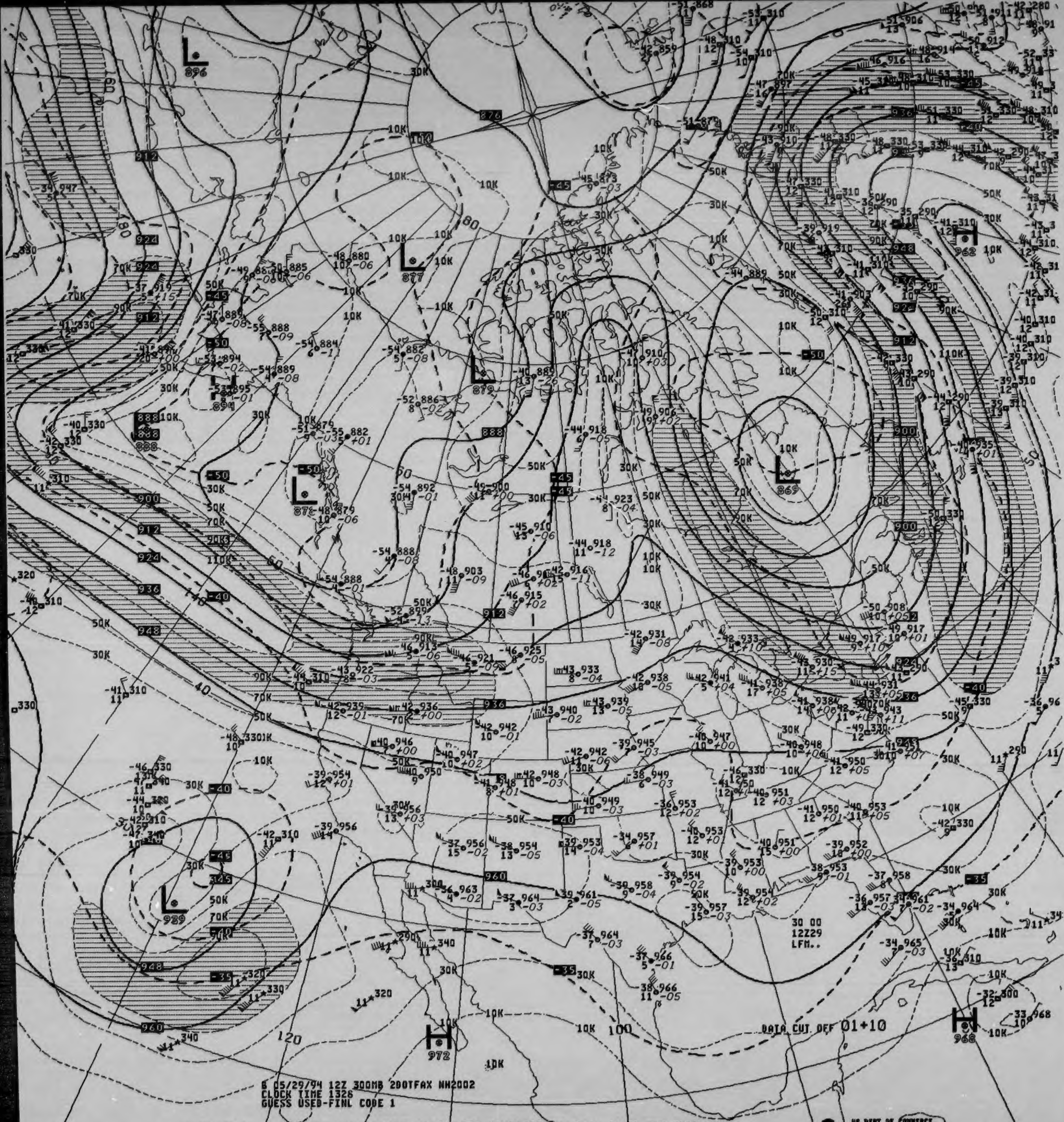
B 05/29/94 12Z 300MB 200TFAX NH2002
CLOCK TIME 1328
GUESS USED-FINL CODE 1
DATA CUT OFF 01+10
30 00
12Z29
LFM..
L 896
L 877
L 879
L 894
L 878
L 869
L 929
H 962
H 972
H 968
888
US DEPT OF COMMERCE
NOAA/NWS/NMC WASHINGTON

V438 .. 300MB ANALYSIS HEIGHTS/ISOTACHS 12Z SUN 29 MAY 94

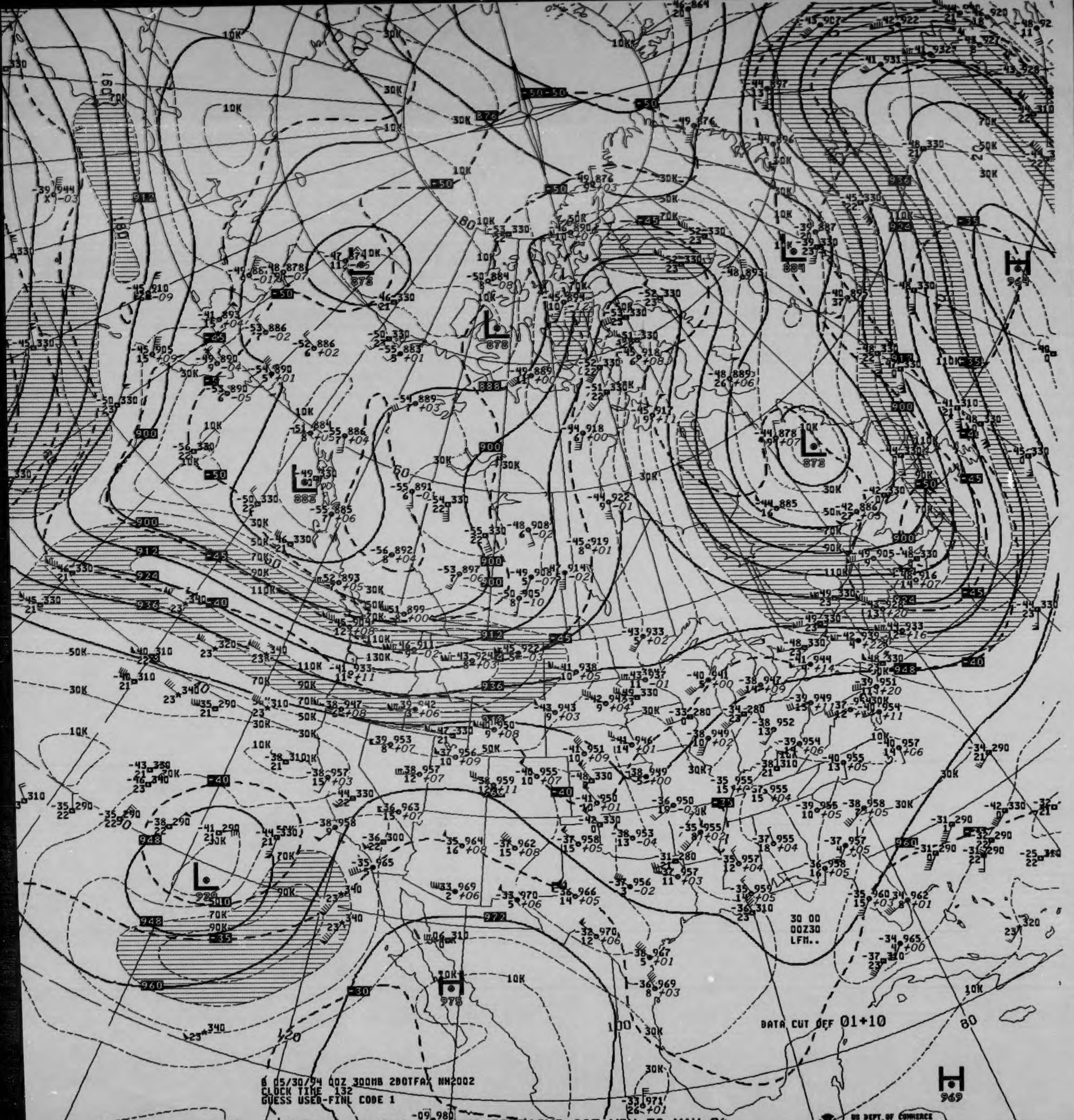
DATA CUT OFF 01+10
30 00
00Z30
LFM..
B 05/30/94 00Z 300MB 2DOTFAX NH2002
CLOCK TIME 132
GUESS USED-FINL CODE 1
US DEPT OF COMMERCE
NOAA/NWS/NMC WASHINGTON

V038 .. 300MB ANALYSIS HEIGHTS/ISOTACHS 00Z MON 30 MAY 94

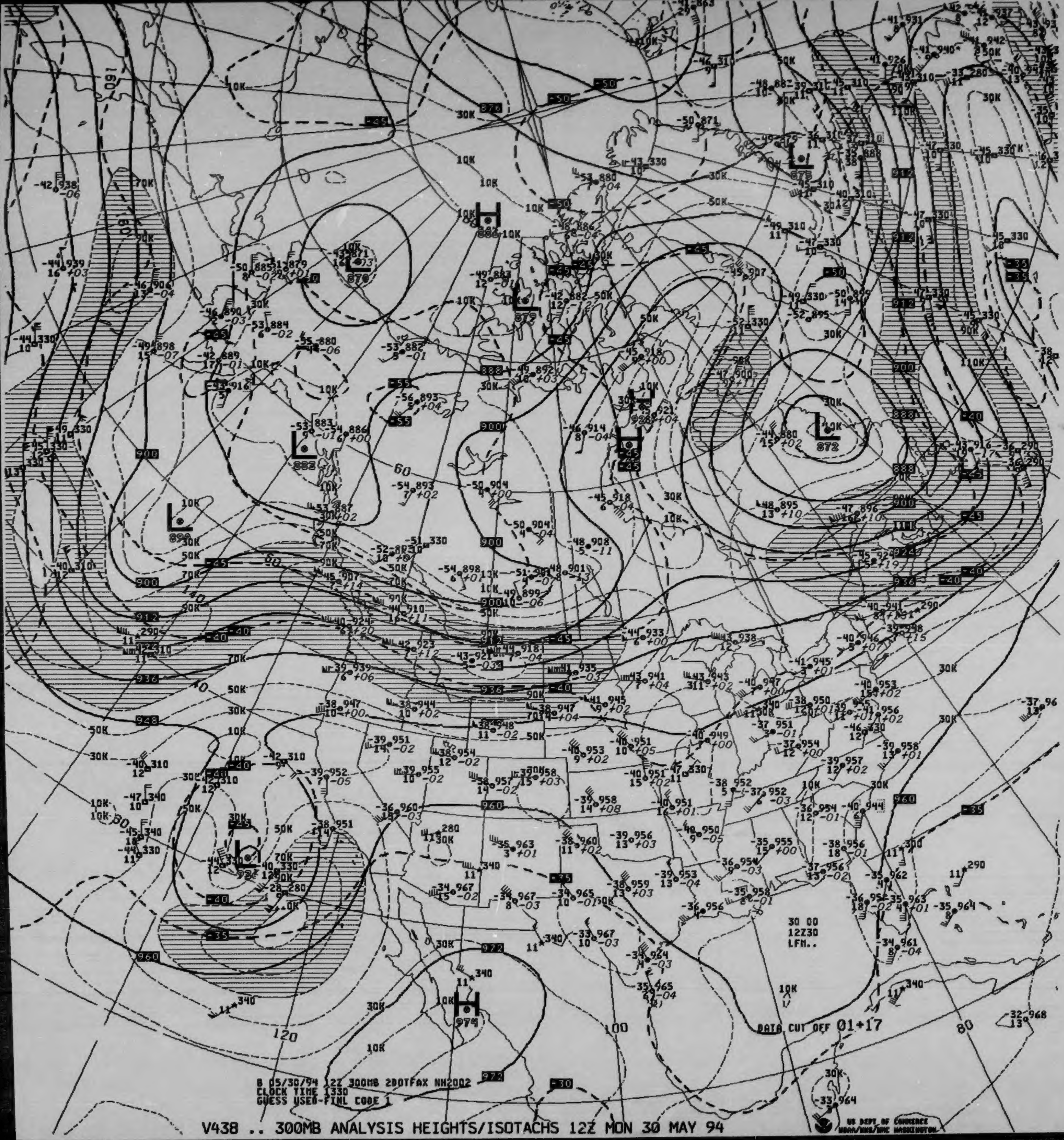
30 00
12Z30
LFM..
DATA CUT OFF 01+17

B 05/30/94 12Z 300MB 200TFAX NH2002
CLOCK TIME 1330
GUESS USED-FINL CODE 1

V438 .. 300MB ANALYSIS HEIGHTS/ISOTACHS 12Z MON 30 MAY 94

US DEPT OF COMMERCE
NOAA/NWS/NMC WASHINGTON

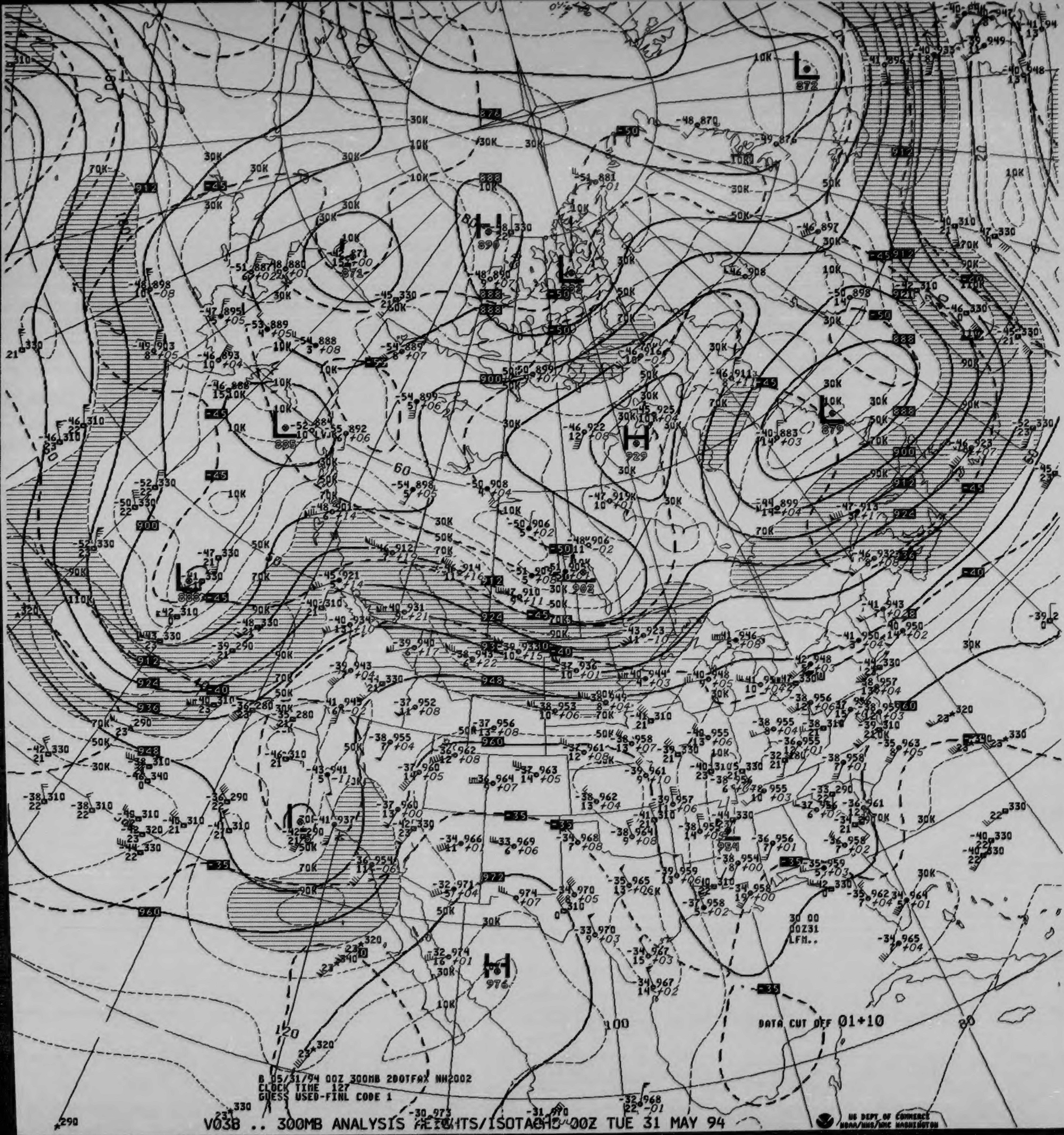

B 05/31/94 00Z 300MB 200TFAX NH2002
CLOCK TIME 127
GUESS USED-FINL CODE 1

DATA CUT OFF 01+10

30 00
00Z31
LFM..

V038 .. 300MB ANALYSIS HEIGHTS/ISOTACHS 00Z TUE 31 MAY 94

US DEPT OF COMMERCE
NOAA/NWS/NMC WASHINGTON

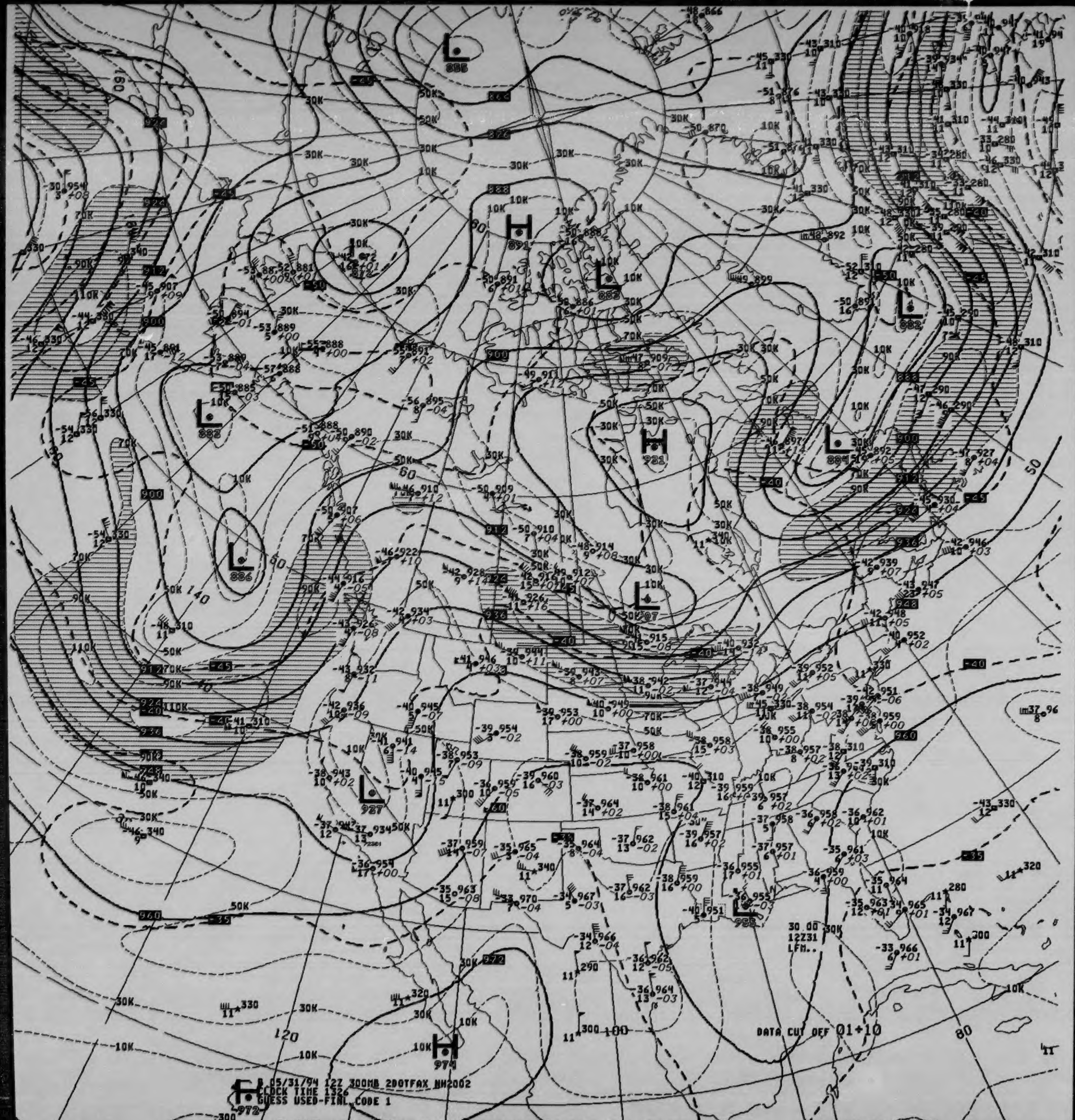

L 855
L 882
L 883
L 886
L 882
L 884
L 907
L 927
L 955
H 891
H 921
H 974
H 972
30.00
12Z31
LFM..
DATA CUT OFF 01+10
B 05/31/94 12Z 300MB 200TFAX NH2002
CLOCK TIME 1326
GUESS USED-FINAL CODE 1
US DEPT OF COMMERCE
NOAA/NWS/NMC WASHINGTON

438 .. 300MB ANALYSIS HEIGHTS/ISOTACHS 12Z TUE 31 MAY 94

AA Form 48-394A
v. 8-83)

U.S. Department of Commerce
National Oceanic and Atmospheric Administration
National Environmental Satellite, Data, and Information Service
National Climatic Data Center

250 MB CONSTANT PRESSURE CHARTS

NORTH AMERICAN NMC

ALL RECORDS ARE THE BEST AVAILABLE FOR FILMING

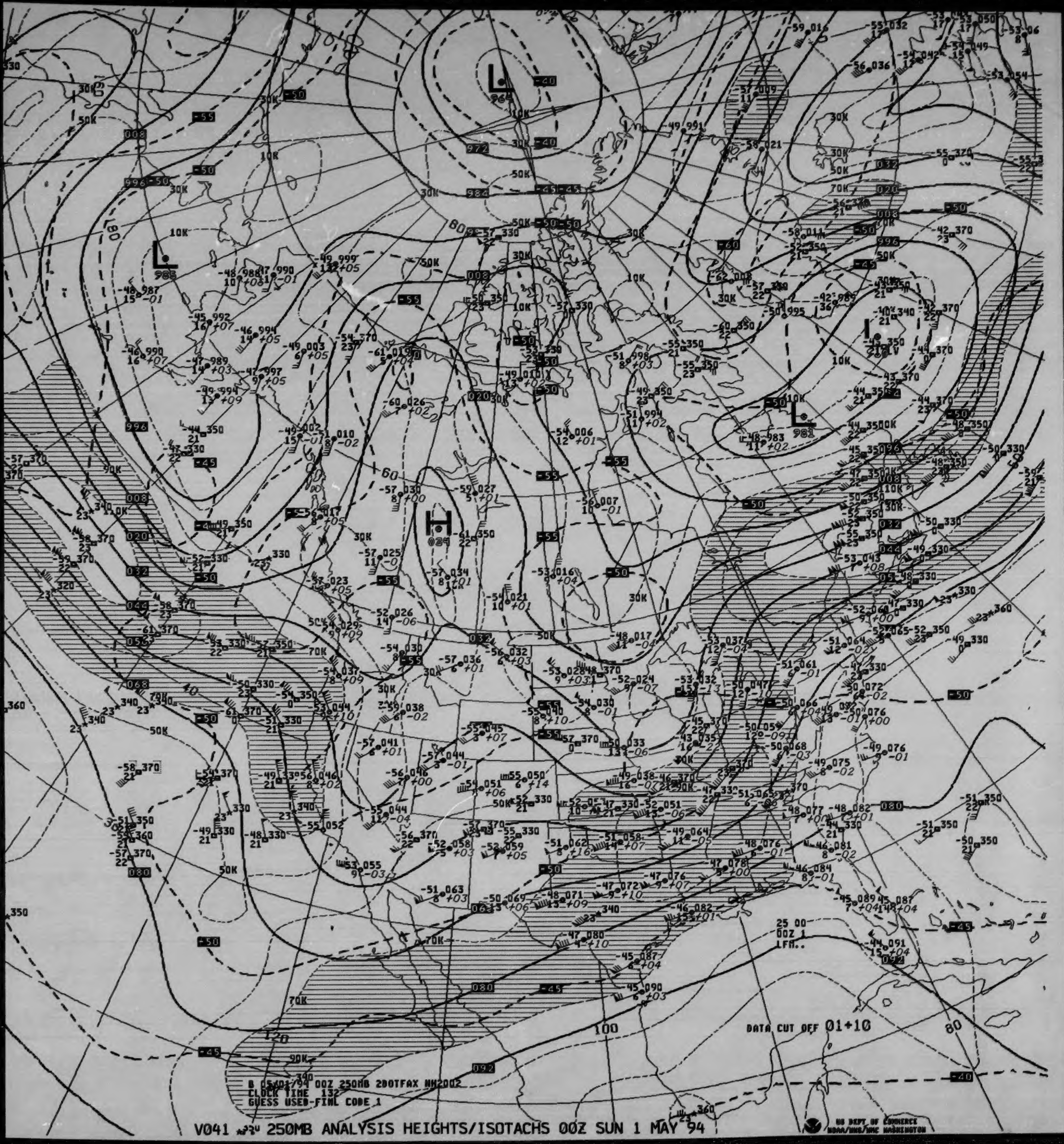
L
964
L
985
L
981
H
029
10K
30K
50K
70K
90K
-40
-45
-50
-55
-60
008
020
032
044
056
068
080
092
972
984
996
60
80
100
120
180
25 00
00Z 1
LFM..
DATA CUT OFF 01+10
B 05/01/94 00Z 250MB 2DOTFAX NH2002
CLOCK TIME 132
GUESS USED-FINL CODE 1

V041 250MB ANALYSIS HEIGHTS/ISOTACHS 00Z SUN 1 MAY 94

US DEPT OF COMMERCE
NOAA/NWS/NMC WASHINGTON

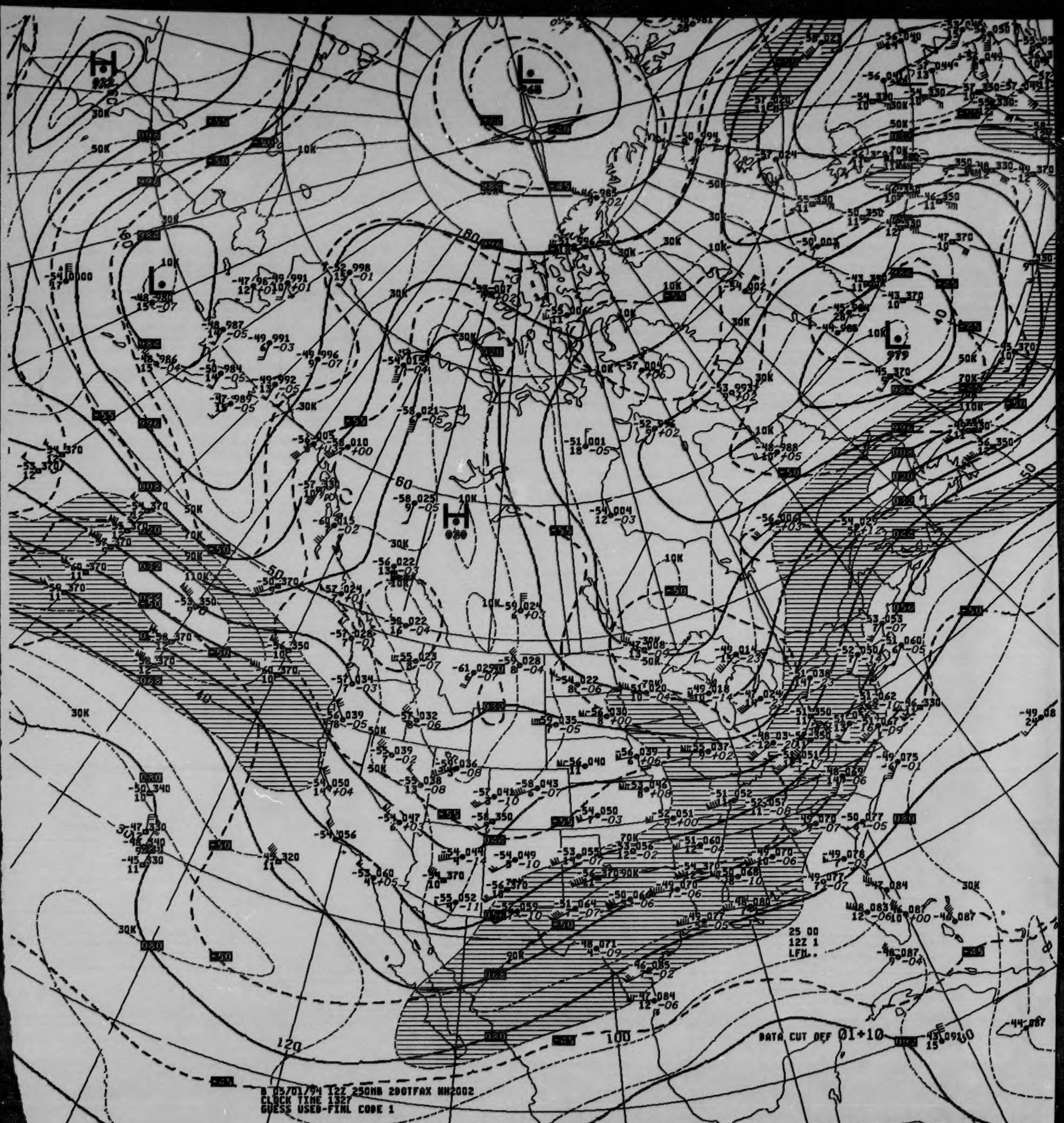
B 05/01/94 12Z 250MB 2DOTFAX NH2002
CLOCK TIME 1327
GUESS USED-FINL CODE 1
DATA CUT OFF 01+10
25 00
12Z 1
LFM..
H
L
10K
30K
50K
70K
90K
110K
40
50
60
80
100
120
US DEPT OF COMMERCE
NOAA/NWS/NMC WASHINGTON

V441 .. 250MB ANALYSIS HEIGHTS/ISOTACHS 12Z SUN 1 MAY 94

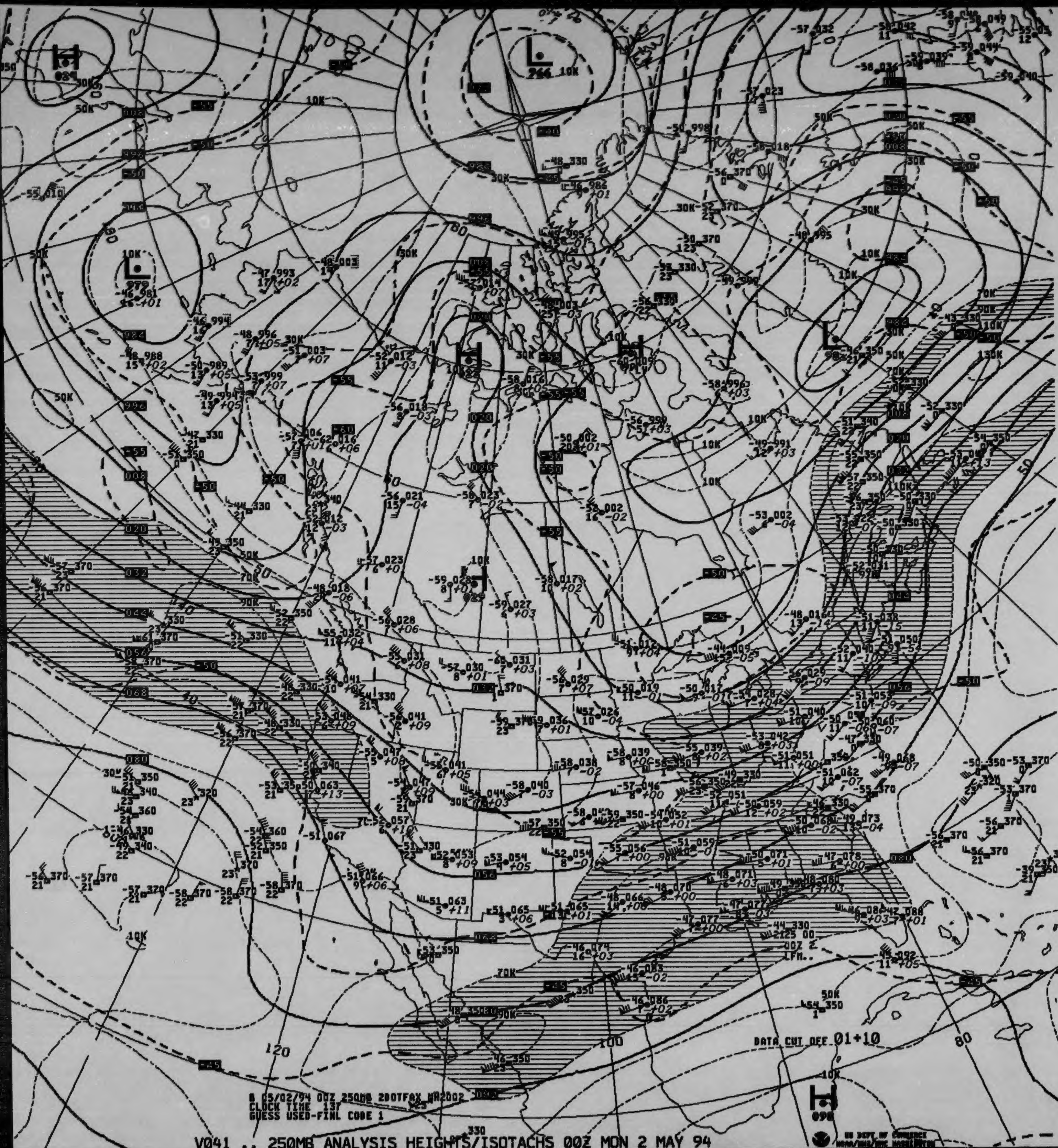
B 05/02/94 00Z 250MB 2DOTFAX WA2002
CLOCK TIME 137
GUESS USED-FINL CODE 1
DATA CUT OFF 01+10
US DEPT OF COMMERCE
NOAA/NWS/NMC WASHINGTON

V041 .. 250MB ANALYSIS HEIGHTS/ISOTACHS 00Z MON 2 MAY 94

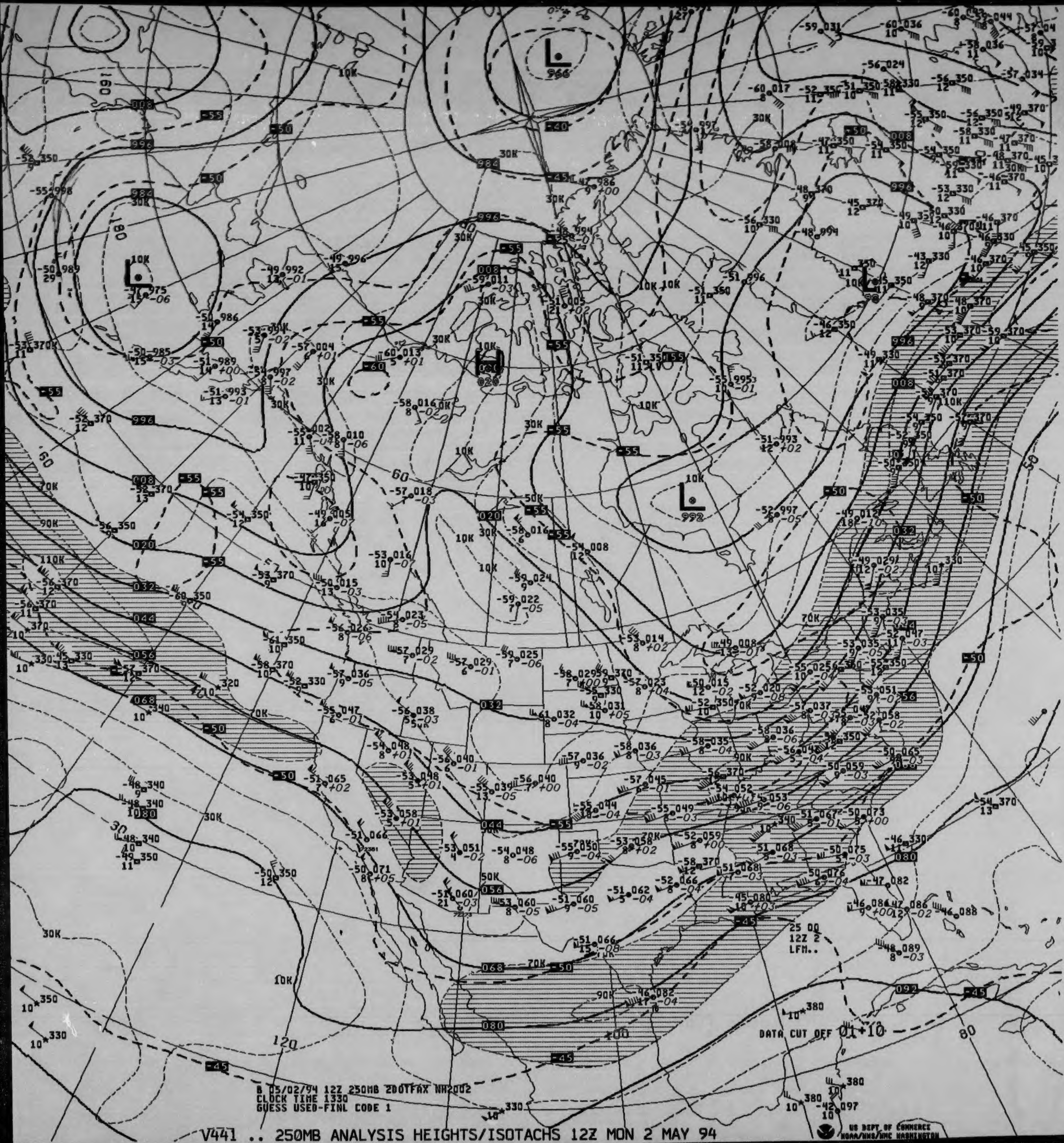
L
966
L
H
020
L
992
25 DQ
12Z 2
LFM..
DATA CUT OFF 01+10

B 05/02/94 12Z 250MB 2D0TFAX NH2002
CLOCK TIME 1330
GUESS USED-FINL CODE 1

V441 .. 250MB ANALYSIS HEIGHTS/ISOTACHS 12Z MON 2 MAY 94

US DEPT OF COMMERCE
NOAA/NWS/NMC WASHINGTON

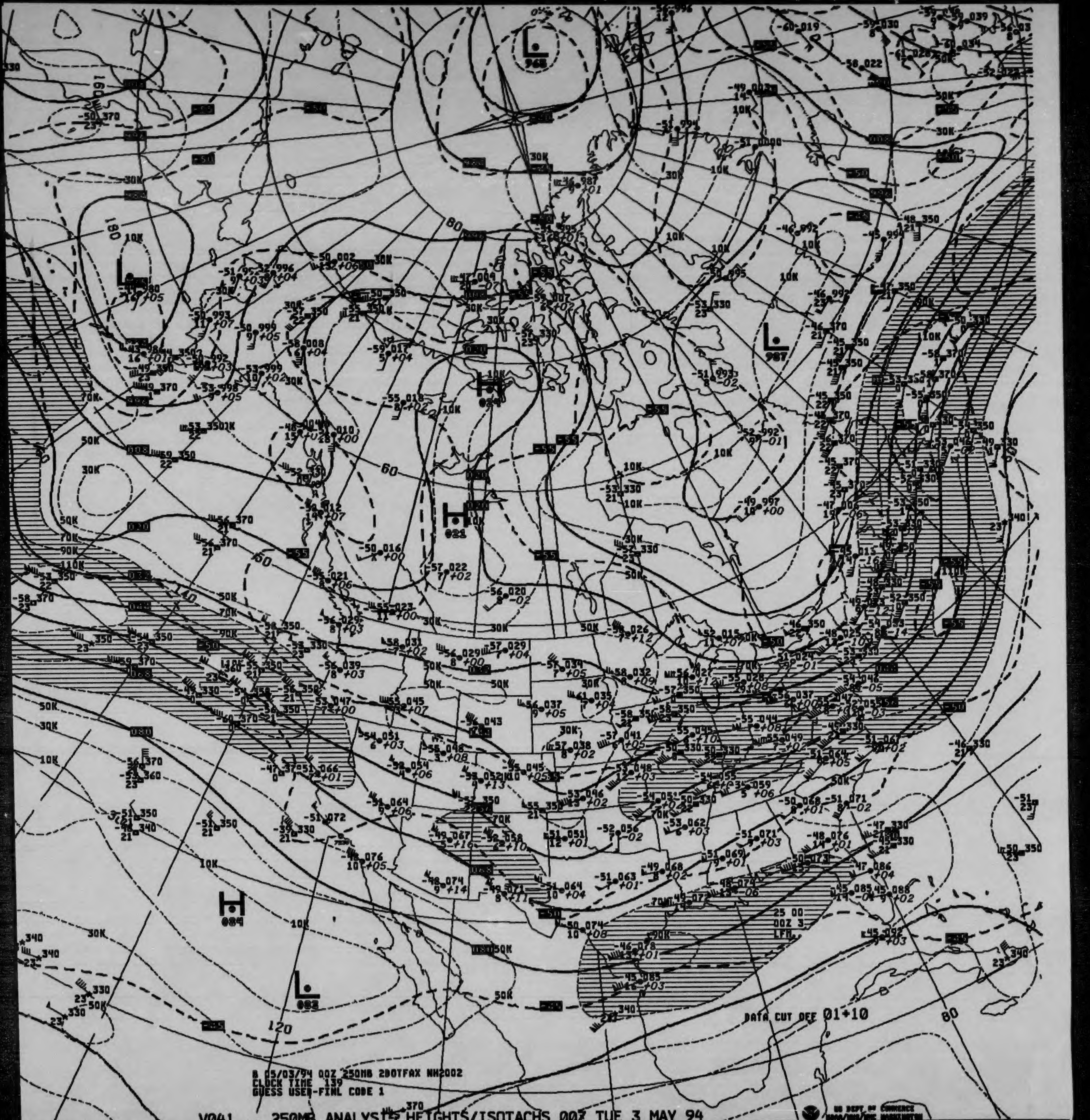
L 968
L 987
H 021
H 084
L 083
L 980
25 00 00Z 3 LFM
DATA CUT OFF 01+10
10K
30K
50K
70K
90K
110K
60
80
120
140
160
180

8 05/03/94 00Z 250MB 2B0TFAX NH2002
CLOCK TIME 139
GUESS USED-FINL CODE 1

V041 .. 250MB ANALYSIS HEIGHTS/ISOTACHS 00Z TUE 3 MAY 94

US DEPT OF COMMERCE
NOAA/NWS/NMC WASHINGTON

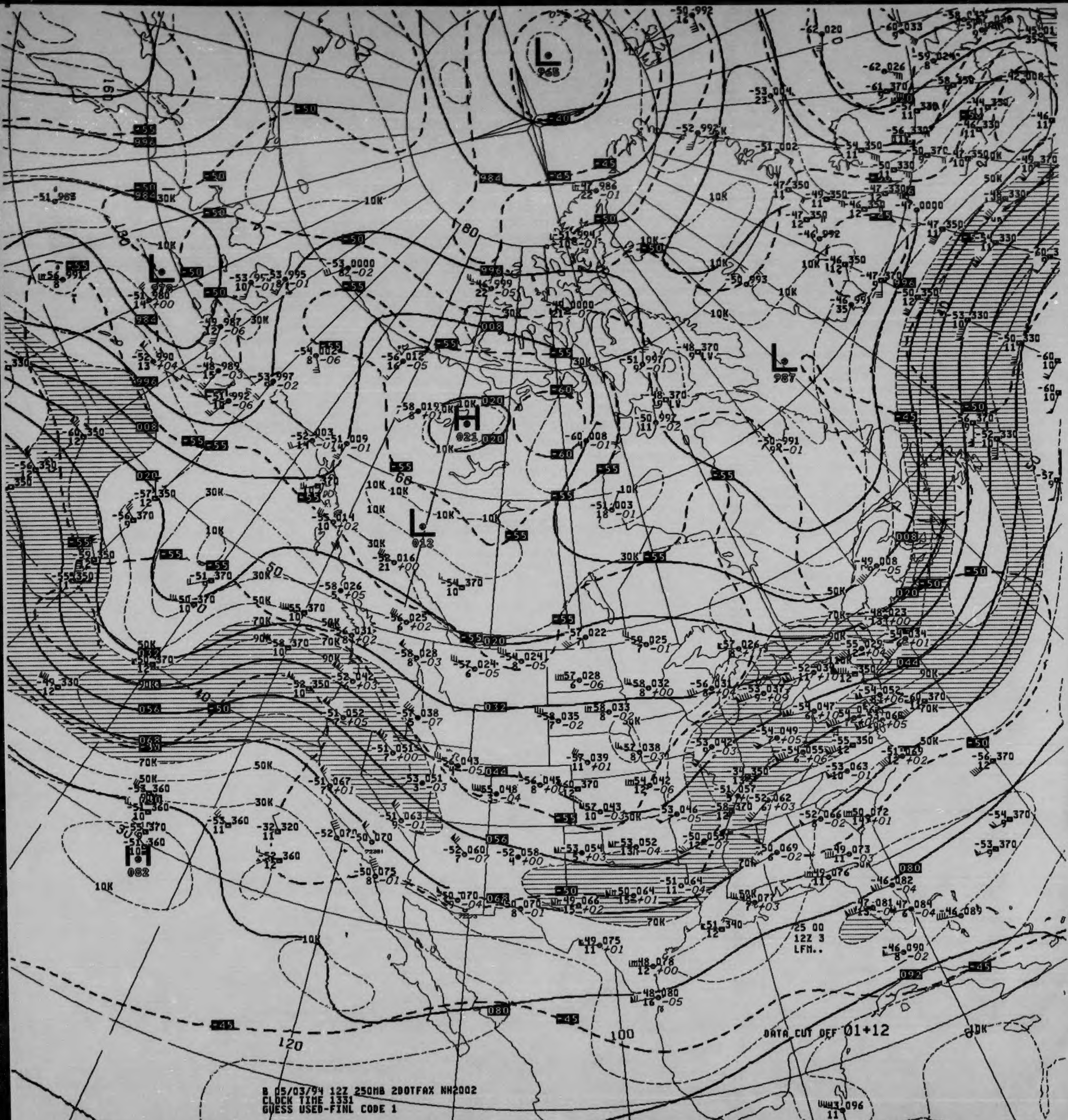
L 968
L 978
L 987
H 021
L 012
H 082
DATA CUT OFF 01+12
25 00
12Z 3
LFM..
100
120
180
10K
30K
50K
70K
90K

B 05/03/94 12Z 250MB 2DOTFAX NH2002
CLOCK TIME 1331
GUESS USED-FINL CODE 1

V441 .. 250MB ANALYSIS HEIGHTS/ISOTACHS 12Z TUE 3 MAY 94

US DEPT OF COMMERCE
NOAA/NWS/NMC WASHINGTON

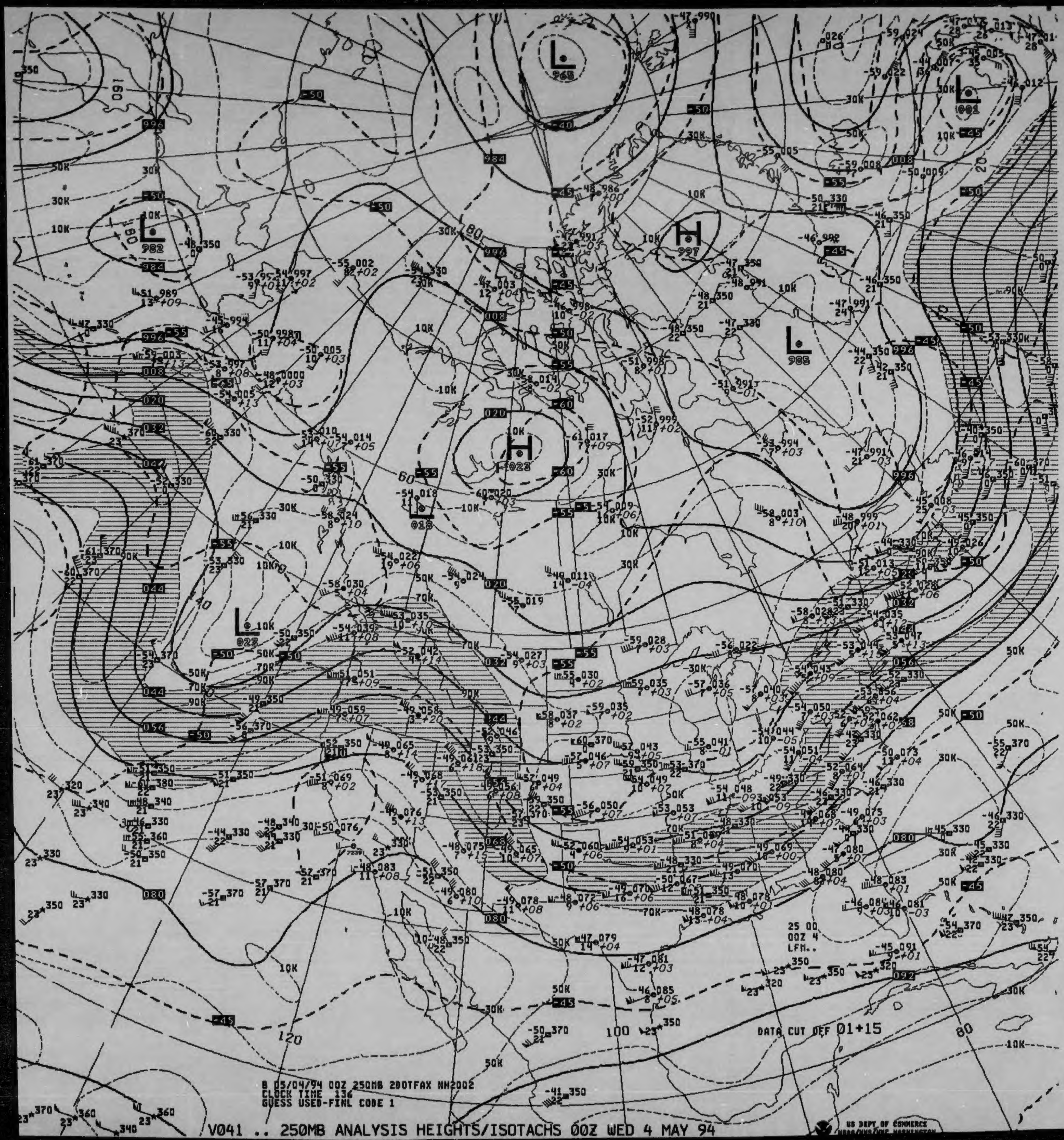

L 968
L 001
L 982
H 997
L 985
H 023
L 018
L 022
DATA CUT OFF 01+15
25 00
00Z 4
LFM..
US DEPT OF COMMERCE
NOAA/NWS/NMC WASHINGTON

B 05/04/94 00Z 250MB 2D0TFAX NH2002
CLOCK TIME 136
GUESS USED-FINL CODE 1

V041 .. 250MB ANALYSIS HEIGHTS/ISOTACHS 00Z WED 4 MAY 94

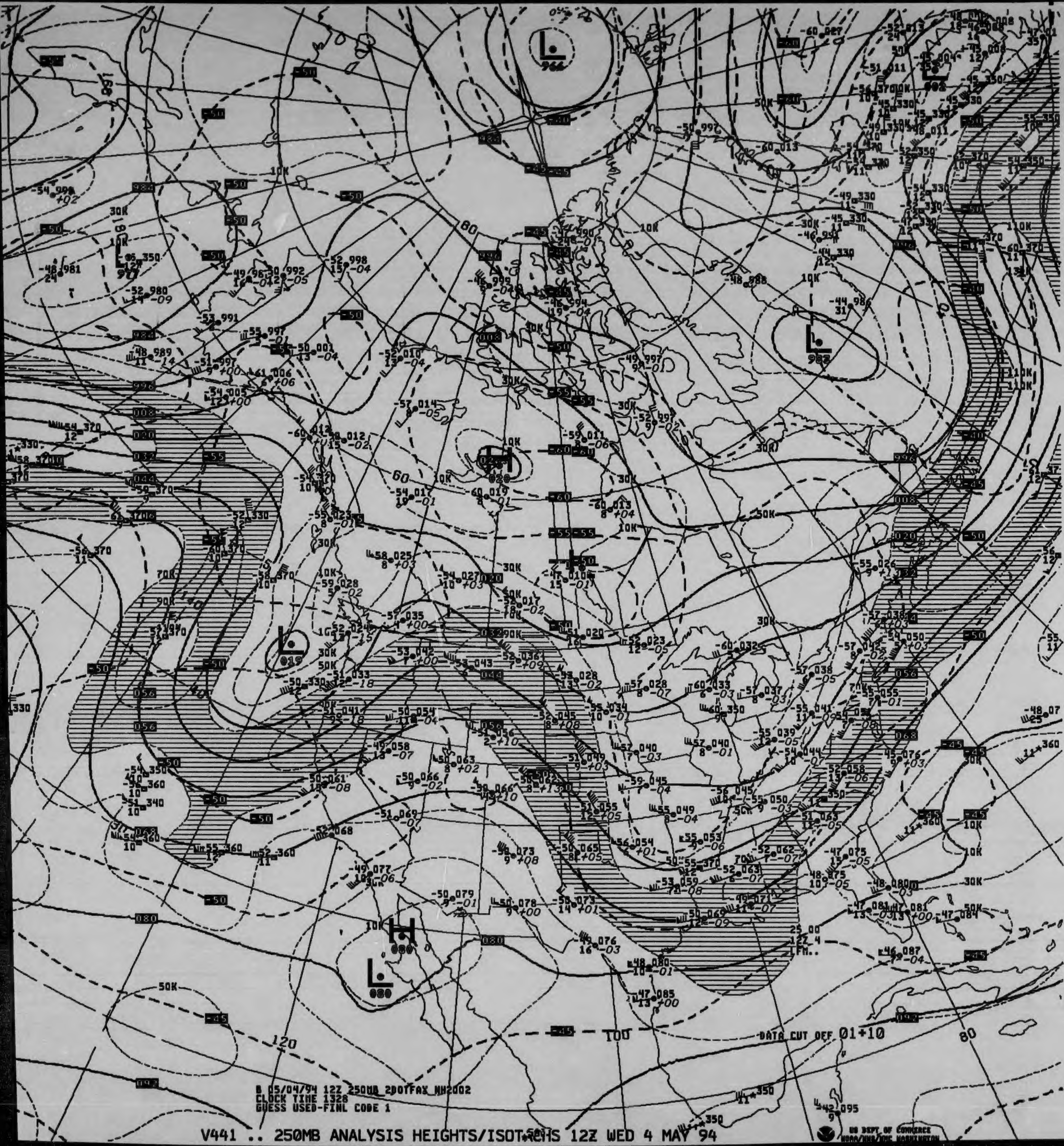

L 966
L 982
L 988
L 019
H 020
H 080
L 080
DATA CUT OFF 01+10
US DEPT OF COMMERCE
NOAA/NWS/NMC WASHINGTON

8 05/04/94 12Z 250MB 2DOTFAX NH2002
CLOCK TIME 1328
GUESS USED-FINL CODE 1

V441 .. 250MB ANALYSIS HEIGHTS/ISOTACHS 12Z WED 4 MAY 94

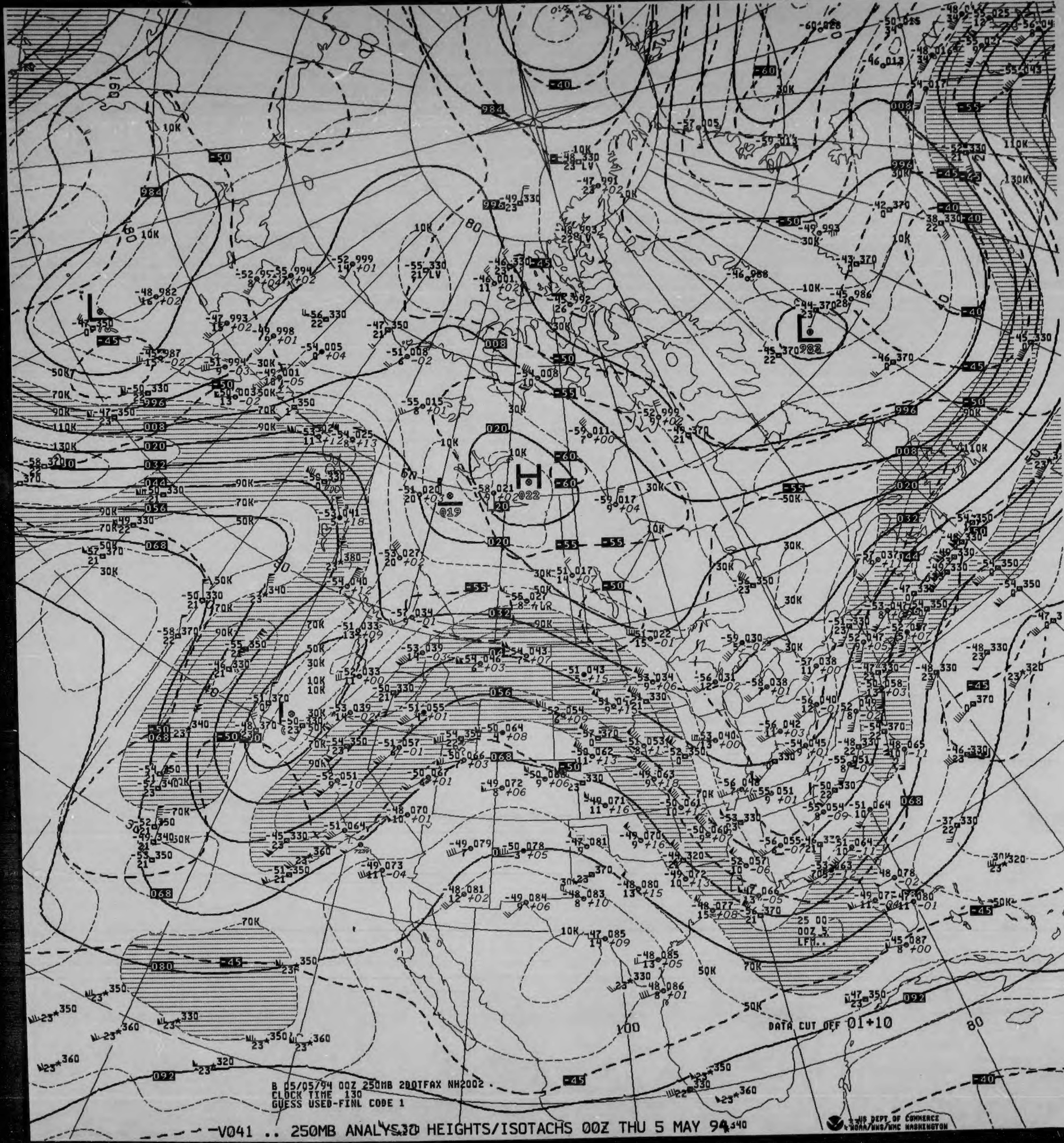

B 05/05/94 00Z 250MB 2DOTFAX NH2002
CLOCK TIME 130
GUESS USED-FINL CODE 1

V041 .. 250MB ANALYSIS HEIGHTS/ISOTACHS 00Z THU 5 MAY 94

DATA CUT OFF 01+10
US DEPT OF COMMERCE
NOAA/NWS/NMC WASHINGTON
H
022
L
982
L
-45
-50
-55
-60
-40
984
996
008
020
032
044
056
068
080
092
10K
30K
50K
70K
90K
110K
130K
25 00
00Z 5
LFM..
100
80

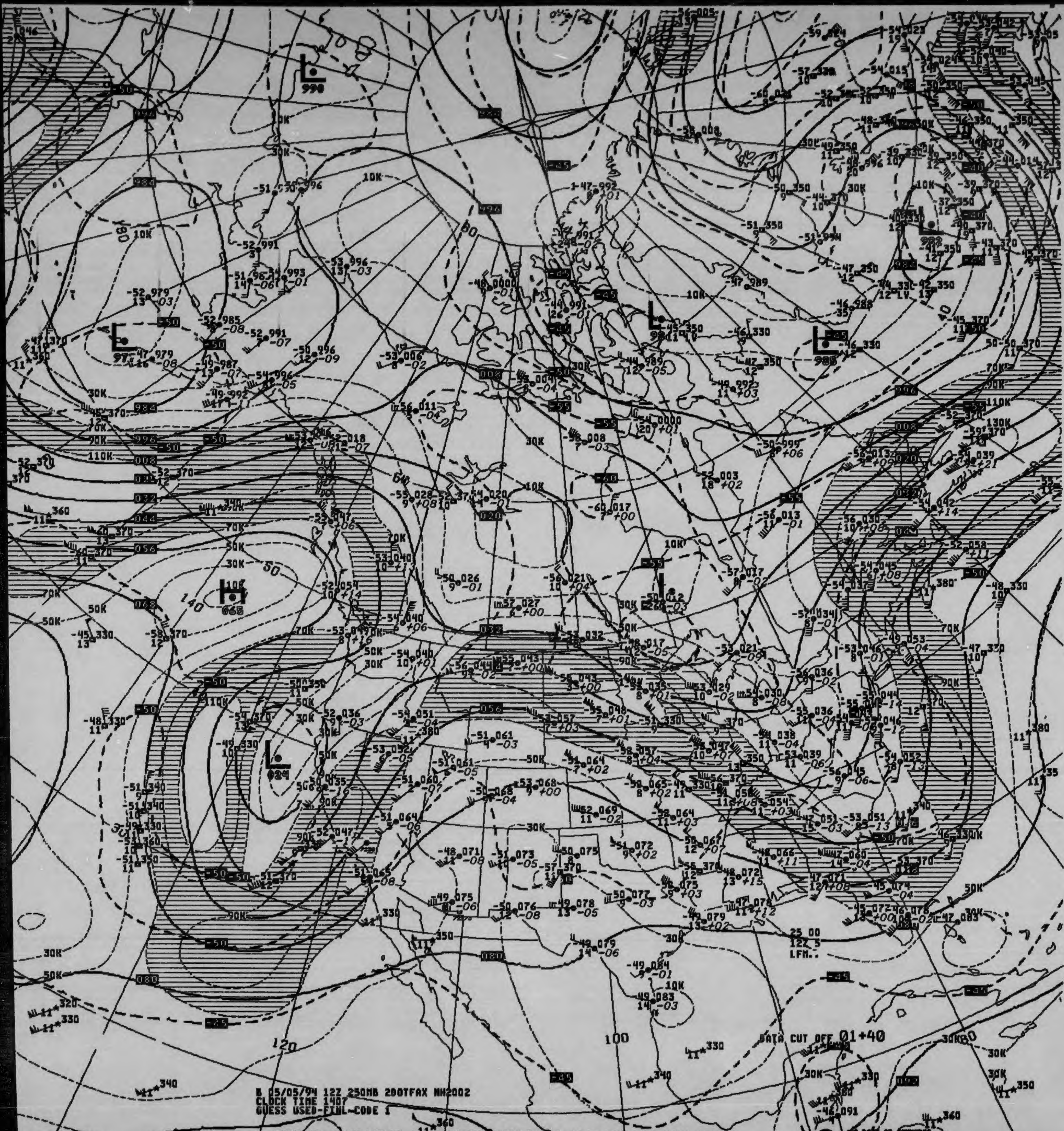
B 05/05/94 12Z 250MB 20DTFAX NH2002
CLOCK TIME 1407
GUESS USED-FINL-CODE 1
DATA CUT OFF 01+40
25 00
12Z 5
LFM..
US DEPT OF COMMERCE
NOAA/NWS/NMC WASHINGTON

V441 .. 250MB ANALYSIS HEIGHTS/ISOTACHS 12Z THU 5 MAY 94


25 00
00Z 6
LFM..
DATA CUT OFF 01+18

B 05/06/94 00Z 250MB 2DOTFAX NH2002
CLOCK TIME 134350
GUESS USED-PI2. CODE 1

V041 .. 250MB ANALYSIS HEIGHTS/ISOTACHS 00Z FRI 6 MAY 94

US DEPT OF COMMERCE
NOAA/NWS/NMC WASHINGTON

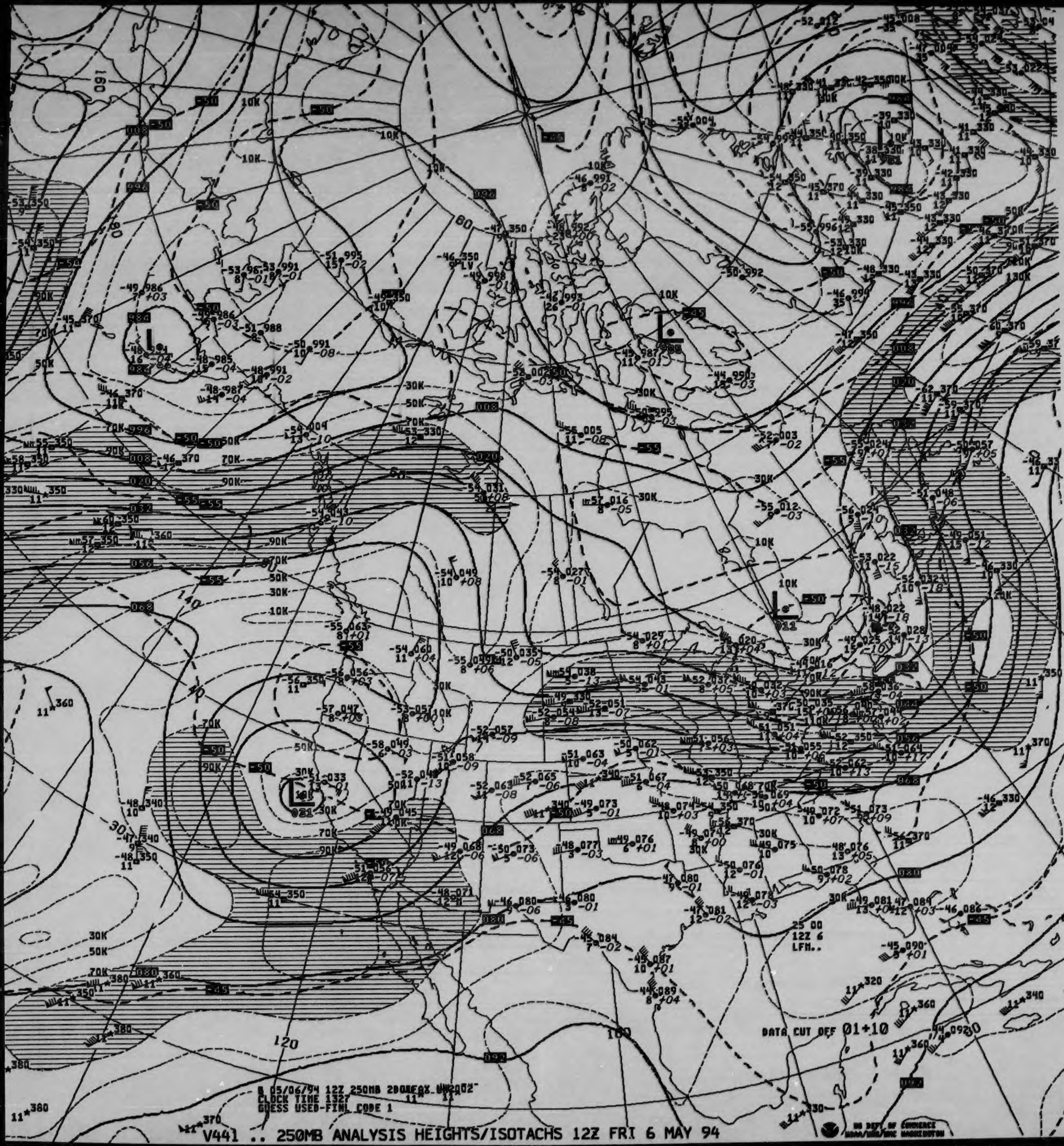
B 05/06/94 12Z 250MB 200MFAX UW2002
CLOCK TIME 1327
GUESS USED-FINL CODE 1
DATA CUT OFF 01+10
25 00
12Z 6
LFM..
US DEPT OF COMMERCE
NOAA/NWS/NMC WASHINGTON

V441 .. 250MB ANALYSIS HEIGHTS/ISOTACHS 12Z FRI 6 MAY 94

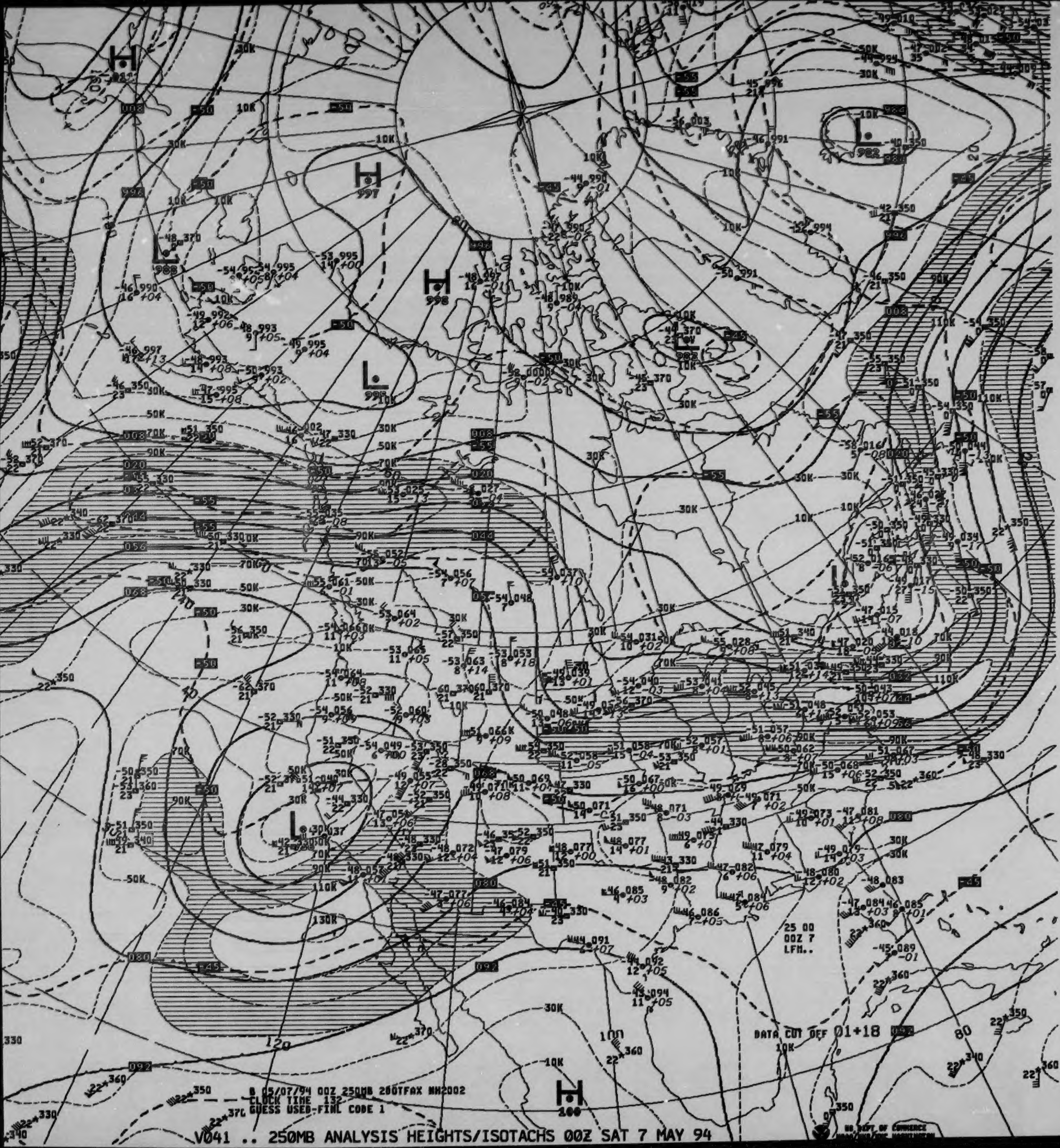

H
997
H
998
L
988
L
995
L
982
L
983
L
H
100
10K
30K
50K
70K
90K
110K
130K
008
020
044
056
068
080
092
-45
-50
-55
120
100
80
25 00
00Z 7
LFM..
DATA CUT OFF 01+18
B 05/07/94 00Z 250MB 280TFAX NH2002
CLOCK TIME 132
GUESS USED-FINL CODE 1
US DEPT OF COMMERCE

V041 .. 250MB ANALYSIS HEIGHTS/ISOTACHS 00Z SAT 7 MAY 94

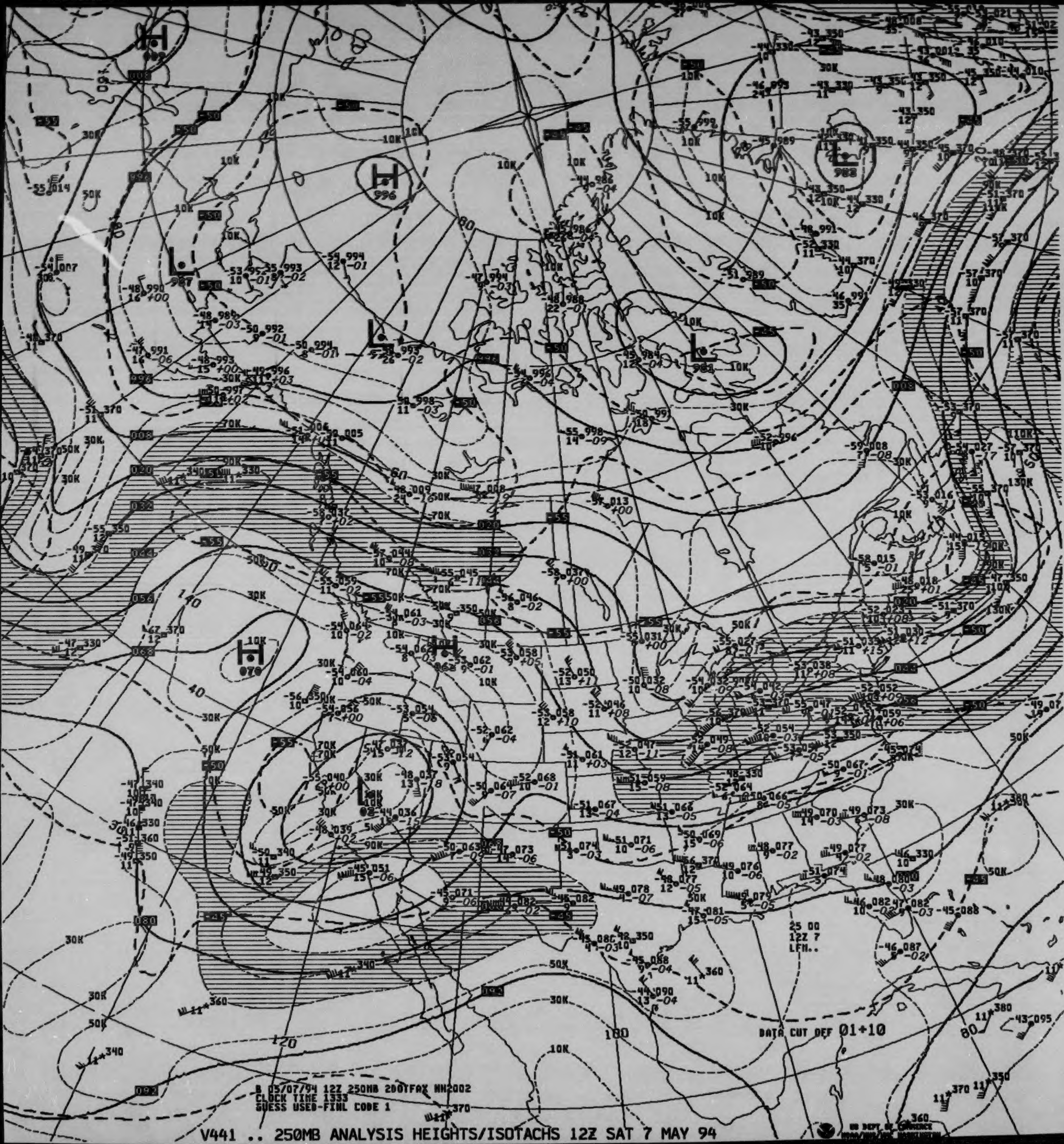
B 05/07/94 12Z 250MB 200TFAX NH2002
CLOCK TIME 1333
GUESS USED-FINL CODE 1
DATA CUT OFF 01+10
25 00
12Z 7
LFM..
US DEPT OF COMMERCE
NOAA/NWS/NMC WASHINGTON

V441 .. 250MB ANALYSIS HEIGHTS/ISOTACHS 12Z SAT 7 MAY 94

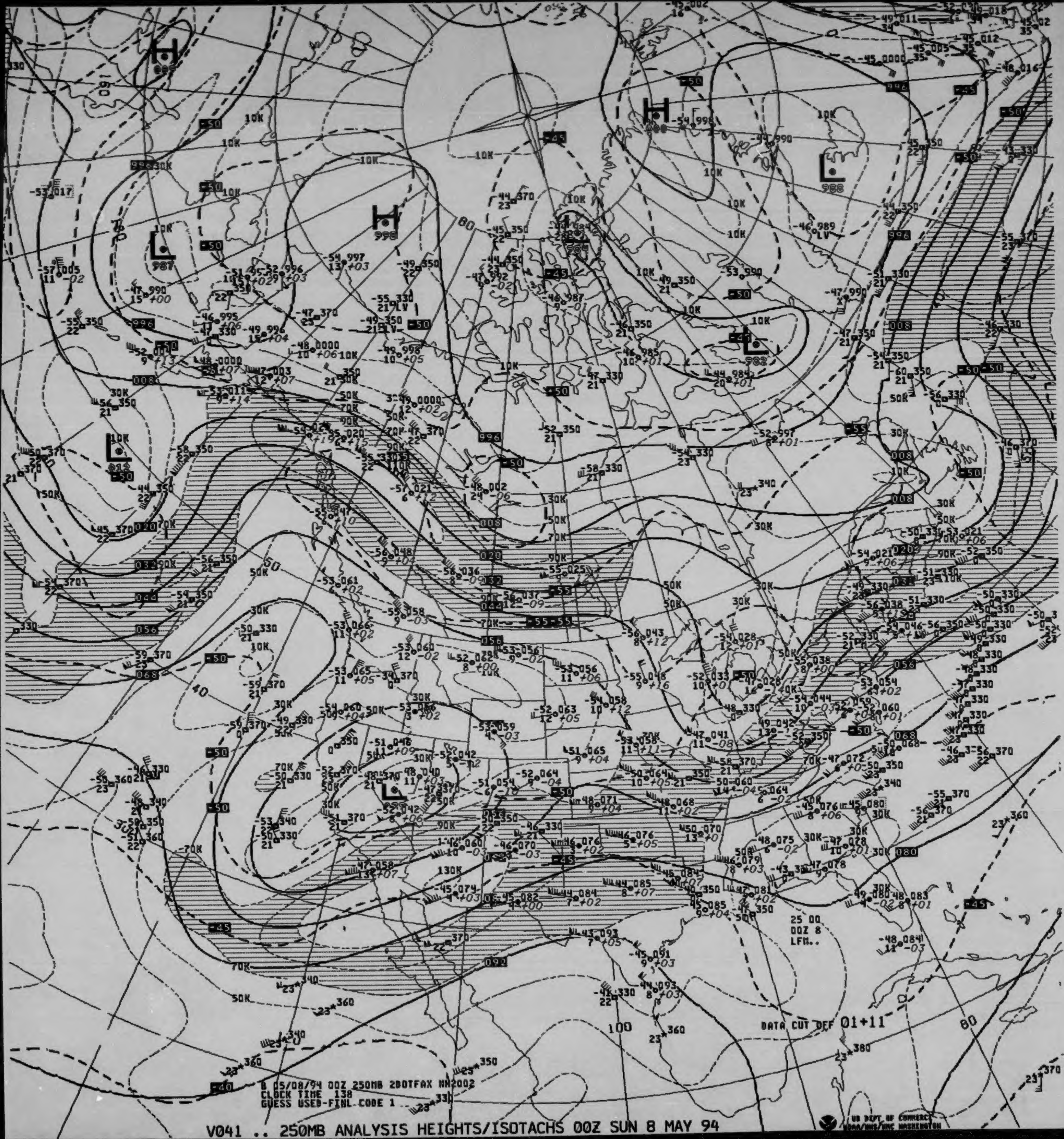
8 05/08/94 00Z 250MB 200TFAX NH2002
CLOCK TIME 138
GUESS USED-FINL CODE 1
DATA CUT OFF 01+11
25 00
00Z 8
LFM..
US DEPT OF COMMERCE
NOAA/NWS/NMC WASHINGTON
H
L
10K
30K
50K
70K
90K
110K
130K
-45
-50
-55
-40
996
008
020
032
044
056
068
080
092
40
50
60
80
100

V041 .. 250MB ANALYSIS HEIGHTS/ISOTACHS 00Z SUN 8 MAY 94

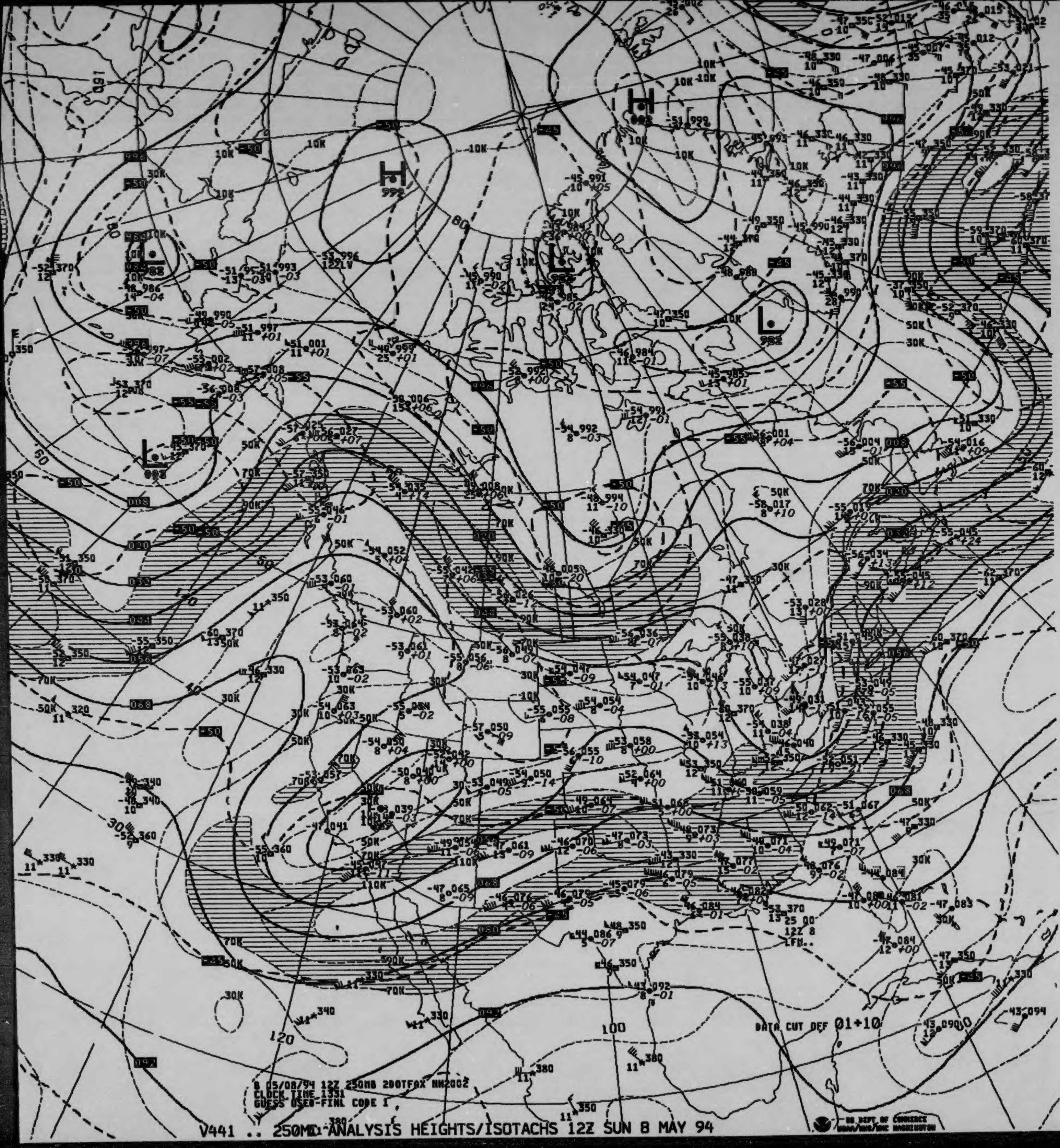

H
998
H
992
L
988
L
988
L
985
L
982
DATA CUT OFF 01+10
100
120
12Z 8
LFM..

B 05/08/94 12Z 250MB 200TFAX NH2002
CLOCK TIME 1331
GUESS USED-FINL CODE 1

V441 .. 250MB ANALYSIS HEIGHTS/ISOTACHS 12Z SUN 8 MAY 94

US DEPT OF COMMERCE
NOAA/NWS/NMC WASHINGTON

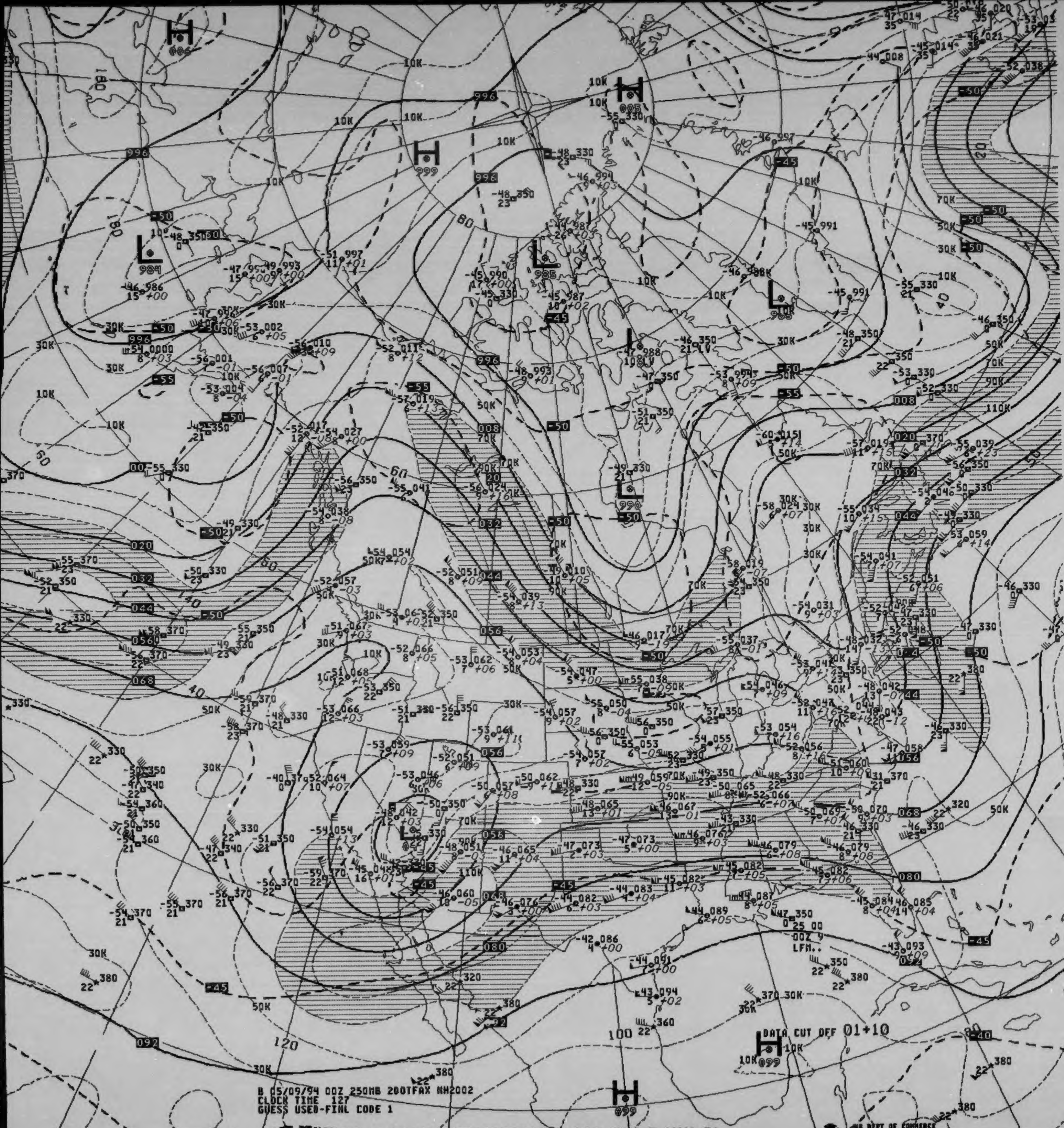
DATA CUT OFF 01+10
US DEPT OF COMMERCE
NOAA/NWS/NMC WASHINGTON

B 05/09/94 00Z 250MB 200TFAX NH2002
CLOCK TIME 127
GUESS USED-FINL CODE 1

V041 .. 250MB ANALYSIS HEIGHTS/ISOTACHS 00Z MON 9 MAY 94

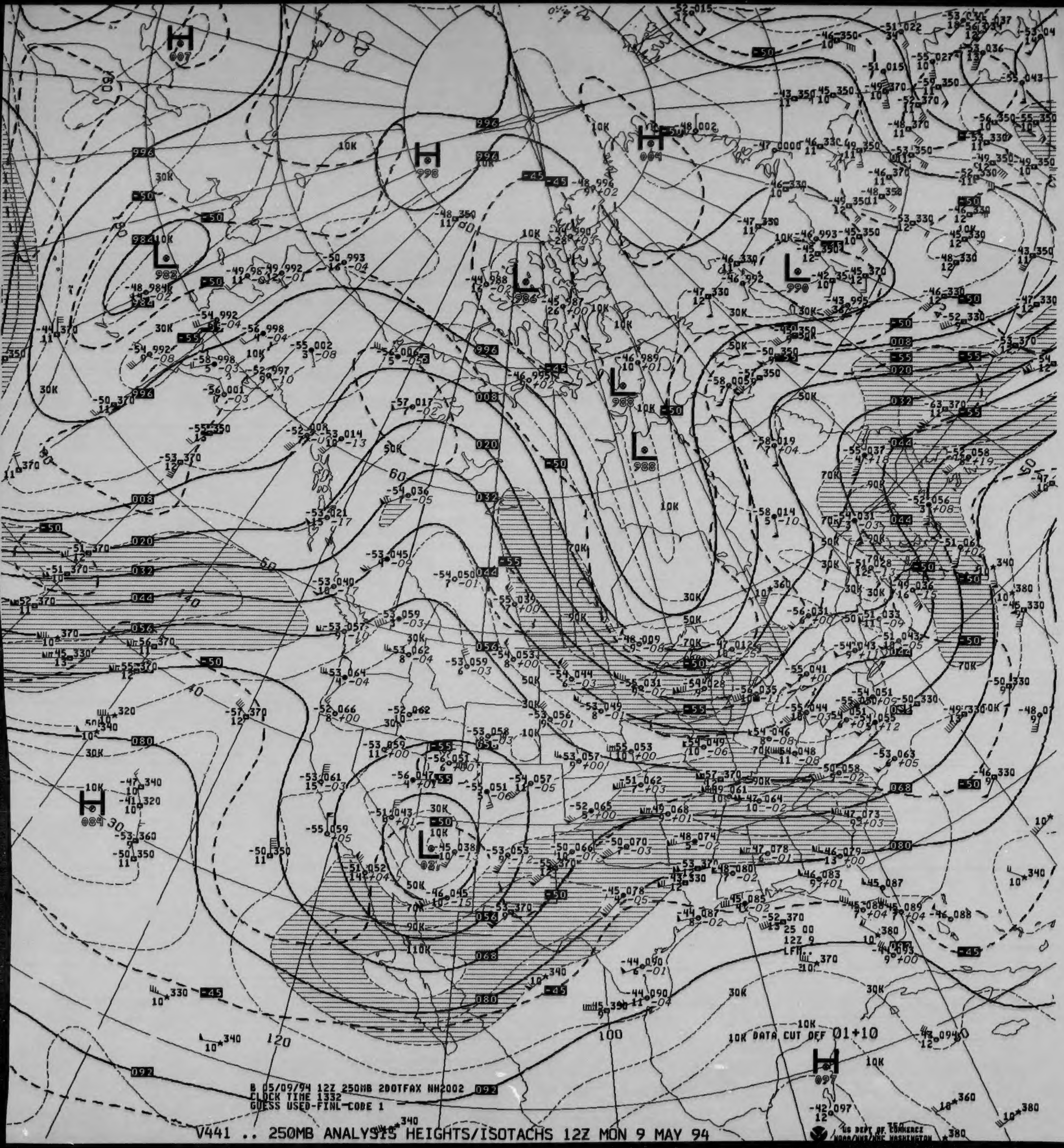
B 05/09/94 12Z 250MB 200TFAX NH2002
CLOCK TIME 1332
GUESS USED-FINL CODE 1
DATA CUT OFF 01+10
US DEPT OF COMMERCE
NOAA/NWS/NMC WASHINGTON
H
L
996
008
020
032
044
056
068
080
092
-45
-50
-55
10K
30K
50K
70K
90K
110K
60
100
120

V441 .. 250MB ANALYSIS HEIGHTS/ISOTACHS 12Z MON 9 MAY 94

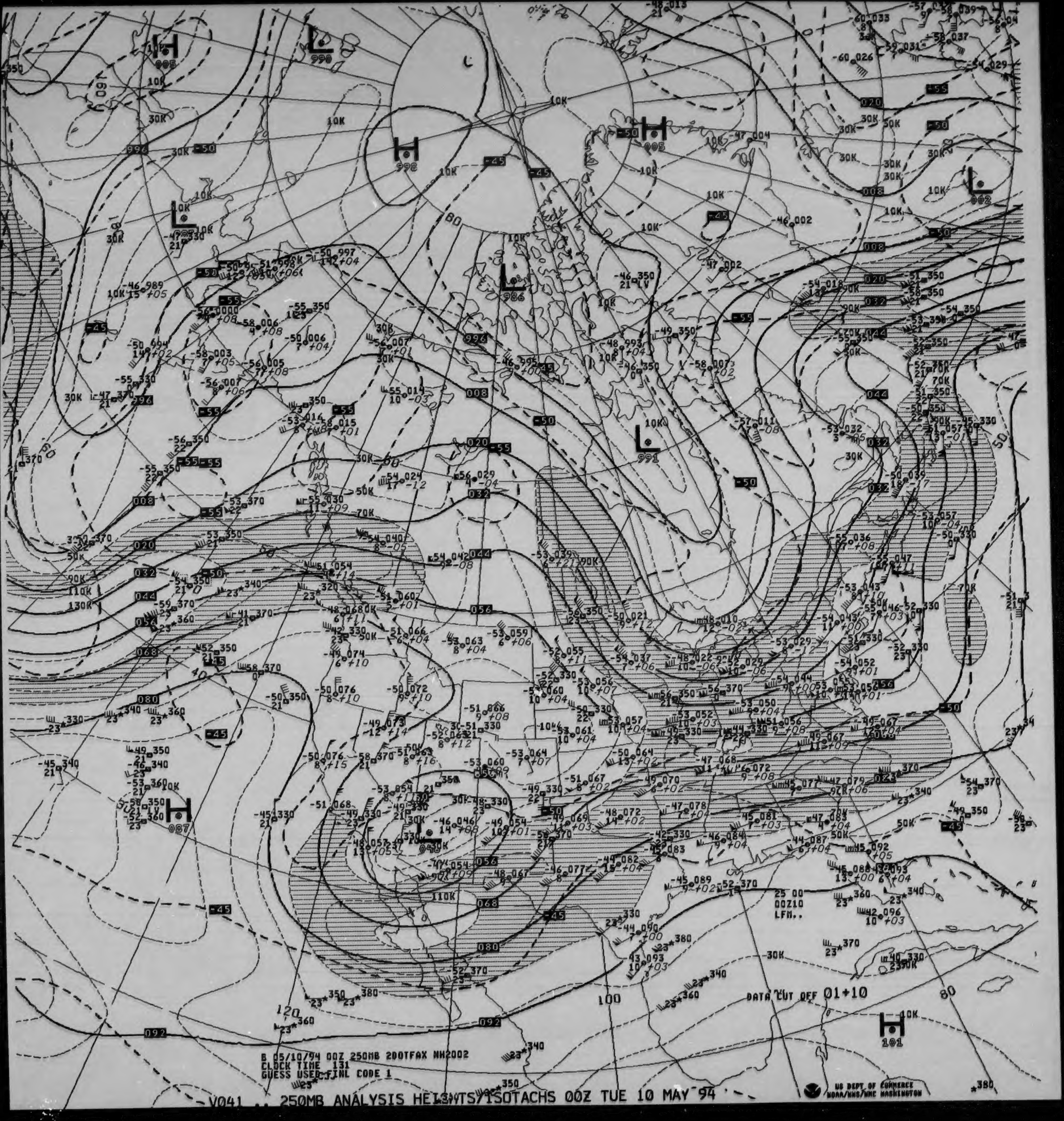

V041 .. 250MB ANALYSIS HEIGHTS/ISOTACHS 00Z TUE 10 MAY 94

B 05/10/94 00Z 250MB 200TFAX NH2002
CLOCK TIME 131
GUESS USED FINL CODE 1

DATA CUT OFF 01+10

25 00
00Z10
LFM..

US DEPT OF COMMERCE
NOAA/NWS/NMC WASHINGTON

H
005
L
990
H
998
H
005
L
002
L
986
L
991
H
087
L
048
H
101
996
008
020
032
044
056
068
080
092
-45
-50
-55
10K
30K
50K
70K
90K
110K
130K
60
80
100
120

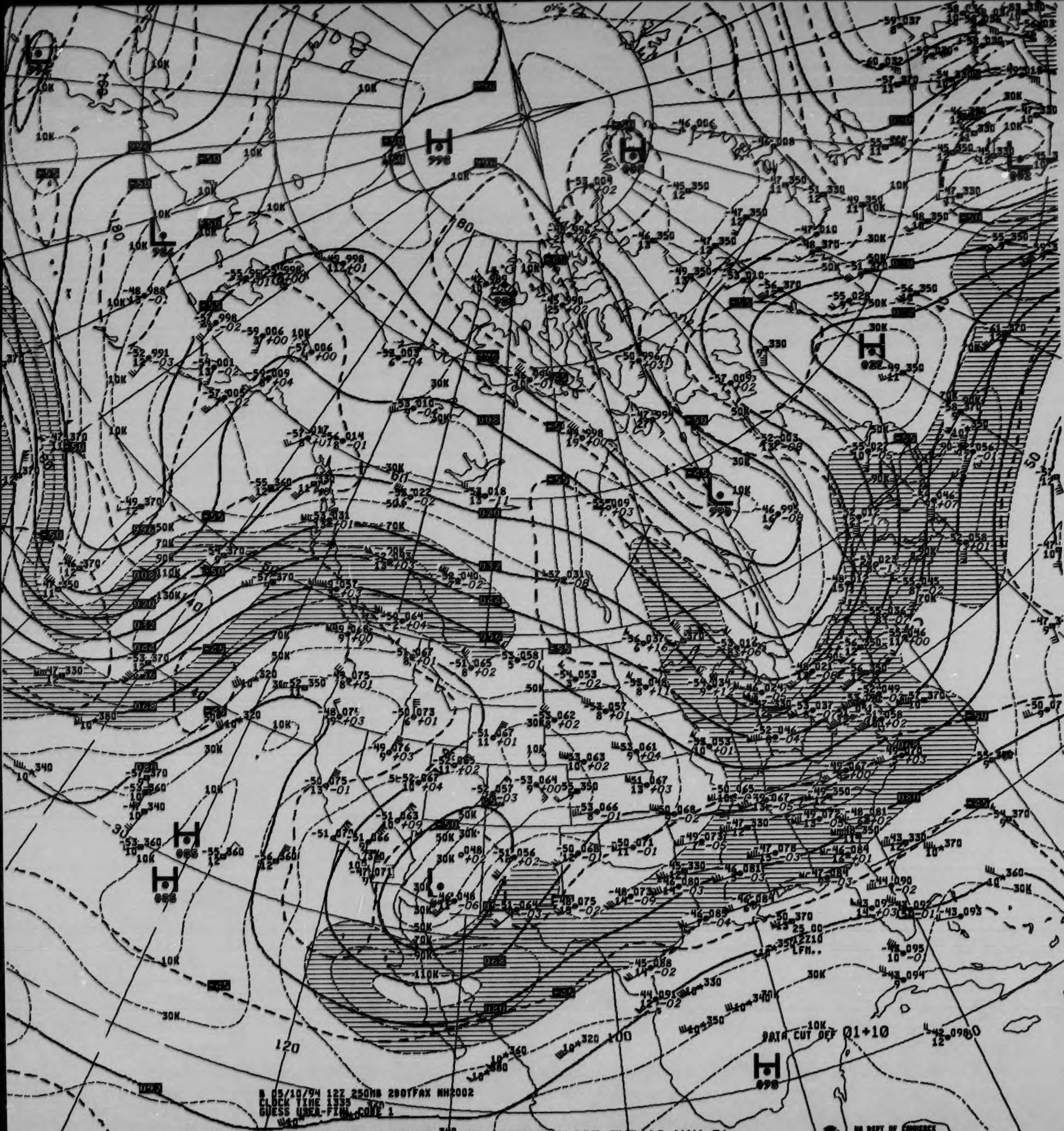
DATA CUT OFF 01+10
8 05/10/94 12Z 250MB 280TFAX NH2002
CLOCK TIME 1335
GUESS USED-FINL CODE 1

V441 .. 250MB ANALYSIS HEIGHTS/ISOTACHS 12Z TUE 10 MAY 94

US DEPT OF COMMERCE
NOAA/NWS/NMC WASHINGTON

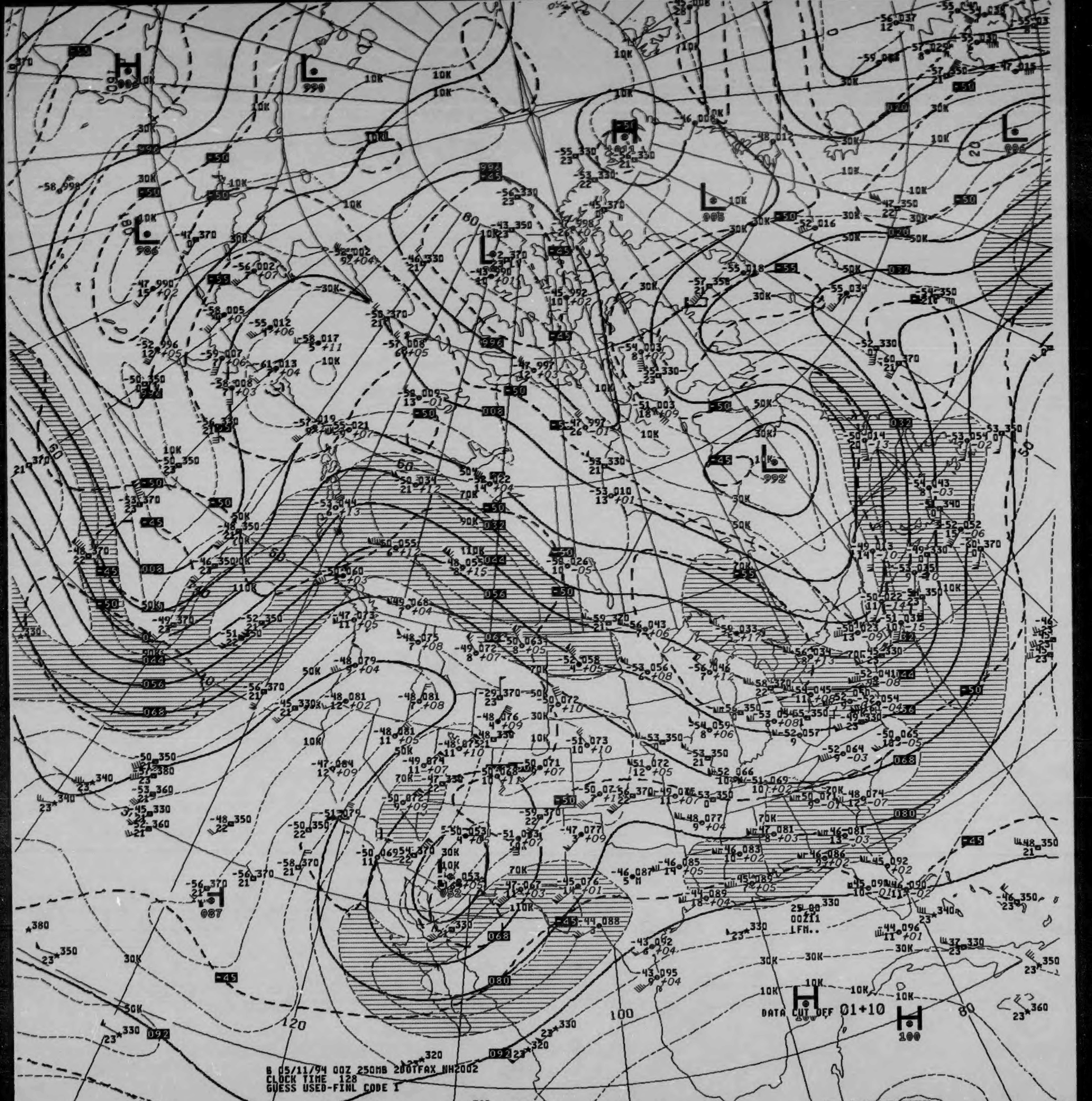
B 05/11/94 00Z 250MB 200TFAX NH2002
CLOCK TIME 128
GUESS USED-FINL CODE I
DATA CUT OFF 01+10
H
L
10K
30K
50K
70K
90K
110K
60
80
100
120

V041 .. 250MB ANALYSIS HEIGHTS/ISOTACHS 00Z WED 11 MAY 94

US DEPT OF COMMERCE
NOAA/NWS/NMC WASHINGTON

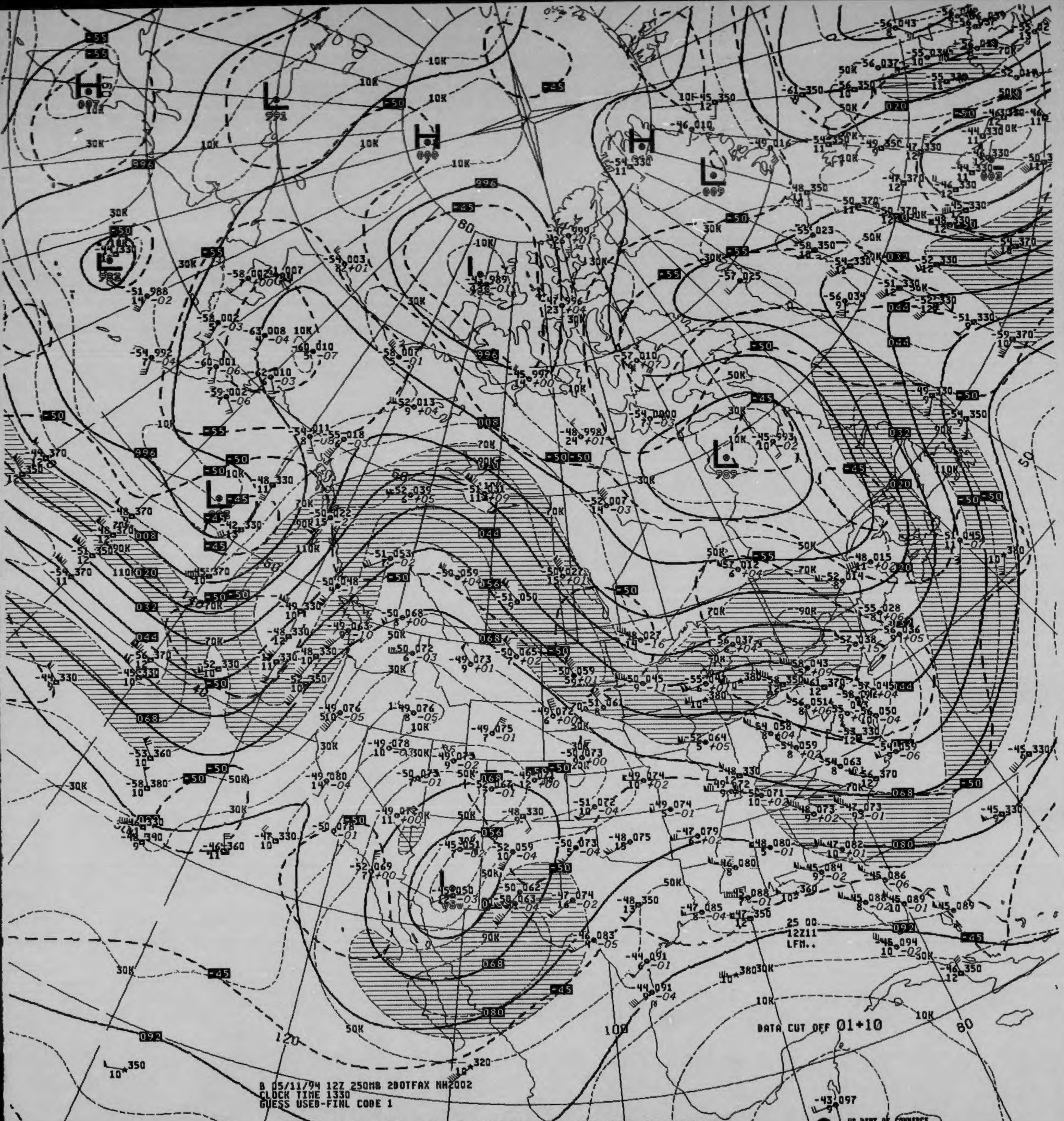

DATA CUT OFF 01+10
25 00
12Z11
LFM..
US DEPT OF COMMERCE
NOAA/NWS/NMC WASHINGTON

B 05/11/94 12Z 250MB 2DOTFAX NH2002
CLOCK TIME 1330
GUESS USED-FINL CODE 1

V441 .. 250MB ANALYSIS HEIGHTS/ISOTACHS 12Z WED 11 MAY 94

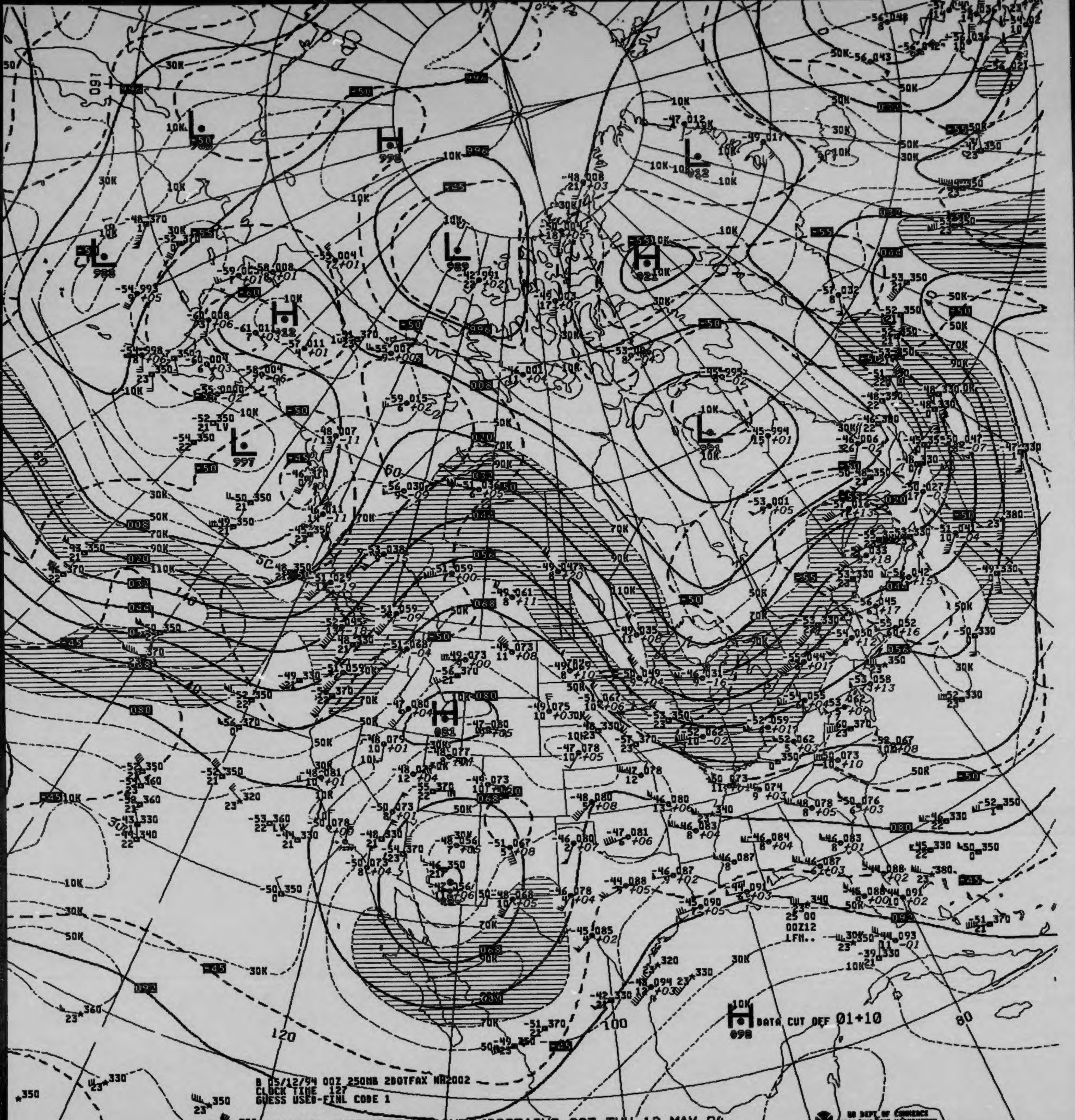
DATA CUT OFF 01+10
B 05/12/94 00Z 250MB 2BOTFAX NH2002
CLOCK TIME 127
GUESS USED-FINL CODE 1
25 00
00Z12
LFM..
US DEPT OF COMMERCE
NOAA/NWS/NMC WASHINGTON

V041 .. 250MB ANALYSIS HEIGHTS/ISOTACHS 00Z THU 12 MAY 94

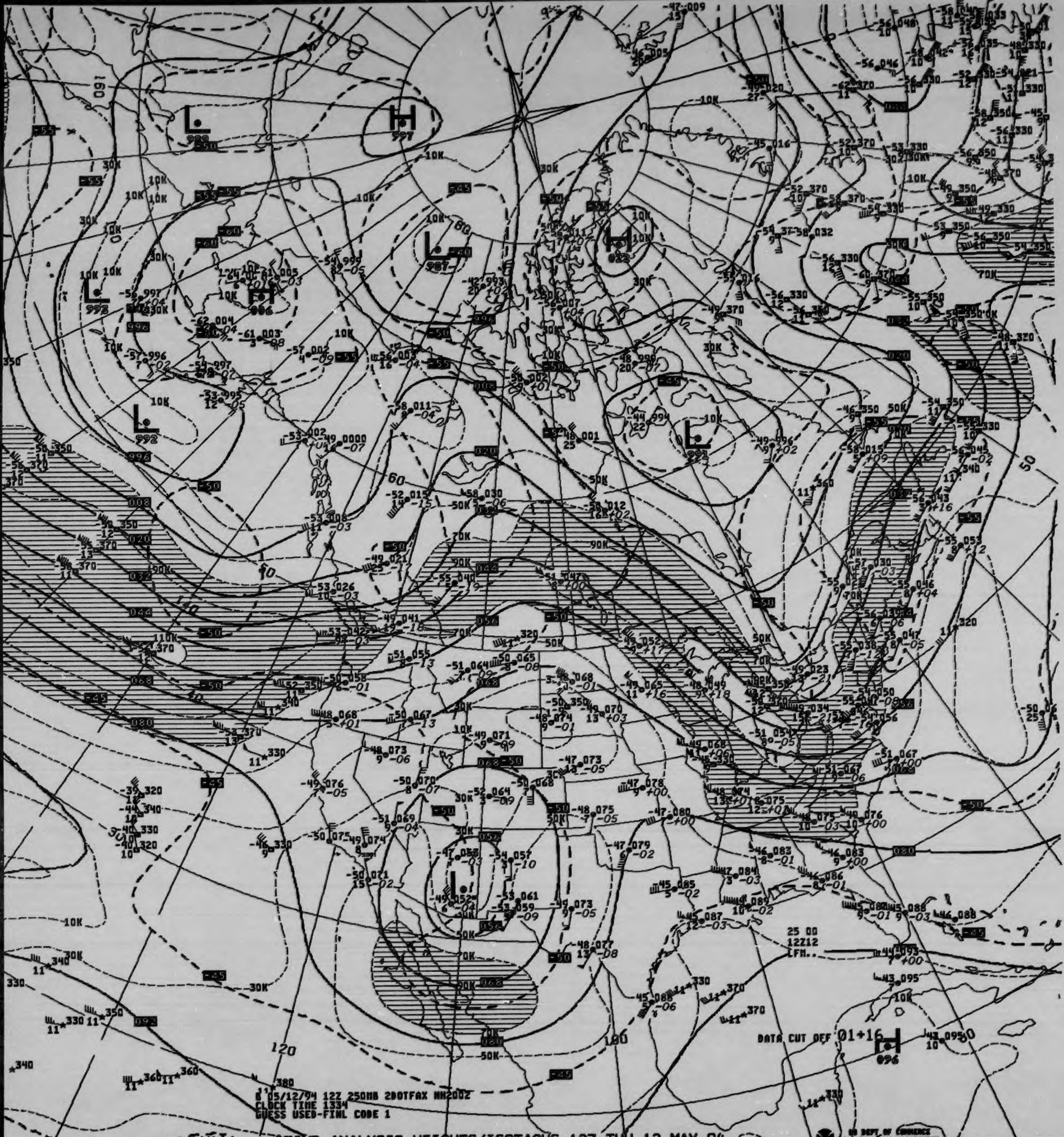
H
997
L
989
L
987
H
022
L
992
L
992
L
021
H
096
DATA CUT OFF 01+16
25 00
12Z12
IFM..

B 05/12/94 12Z 250MB 2DOTFAX NH2002
CLOCK TIME 1334
GUESS USED-FINL CODE 1

V441 .. 250MB ANALYSIS HEIGHTS/ISOTACHS 12Z THU 12 MAY 94

US DEPT OF COMMERCE
NOAA/NWS/NMC WASHINGTON

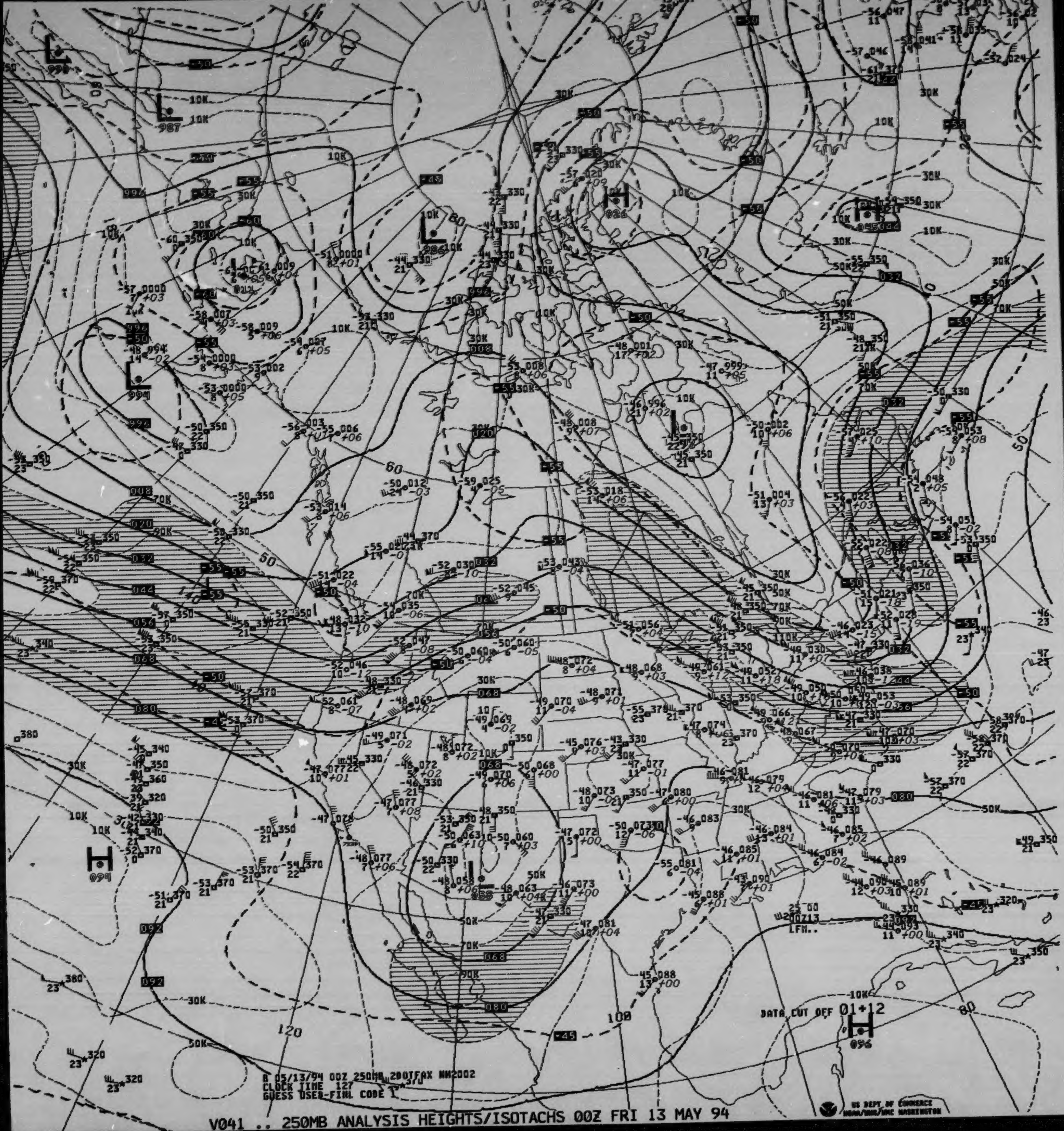

DATA CUT OFF 01+12

B 05/13/94 00Z 250MB 200TFAX NH2002
CLOCK TIME 127
GUESS USED-FINL CODE 1

US DEPT OF COMMERCE
NOAA/NWS/NMC WASHINGTON

V041 .. 250MB ANALYSIS HEIGHTS/ISOTACHS 00Z FRI 13 MAY 94

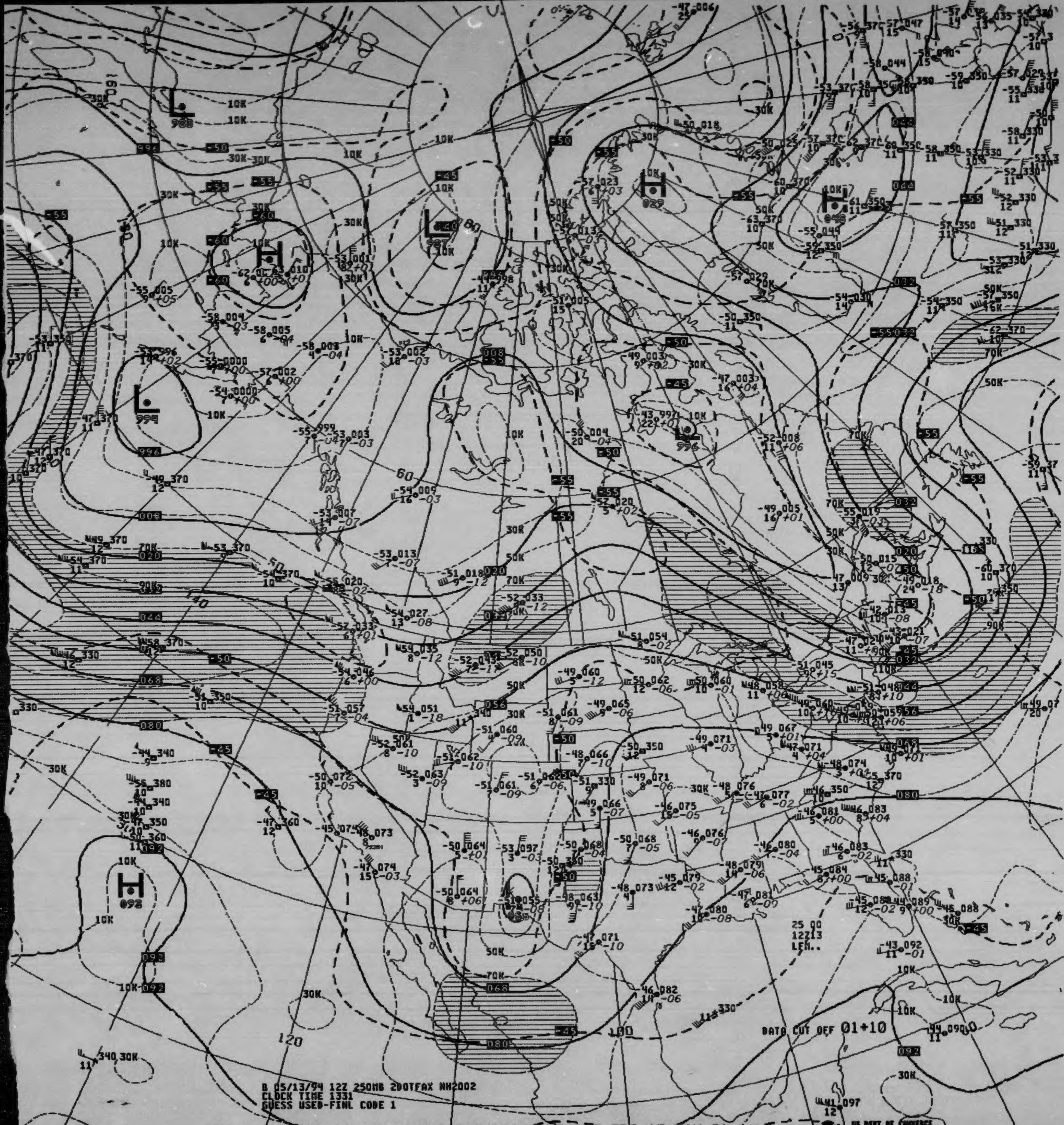
L
988
H
029
H
046
L
987
H
L
994
996
L
996
H
092
DATA CUT OFF 01+10
25 00
12Z13
LFH..
10K
30K
50K
70K
90K
110K
60
80
100
120
140
160

B 05/13/94 12Z 250MB 200TFAX NH2002
CLOCK TIME 1331
GUESS USED-FINL CODE 1

V441 .. 250MB ANALYSIS HEIGHTS/ISOTACHS 12Z FRI 13 MAY 94

US DEPT OF COMMERCE
NOAA/NWS/NMC WASHINGTON

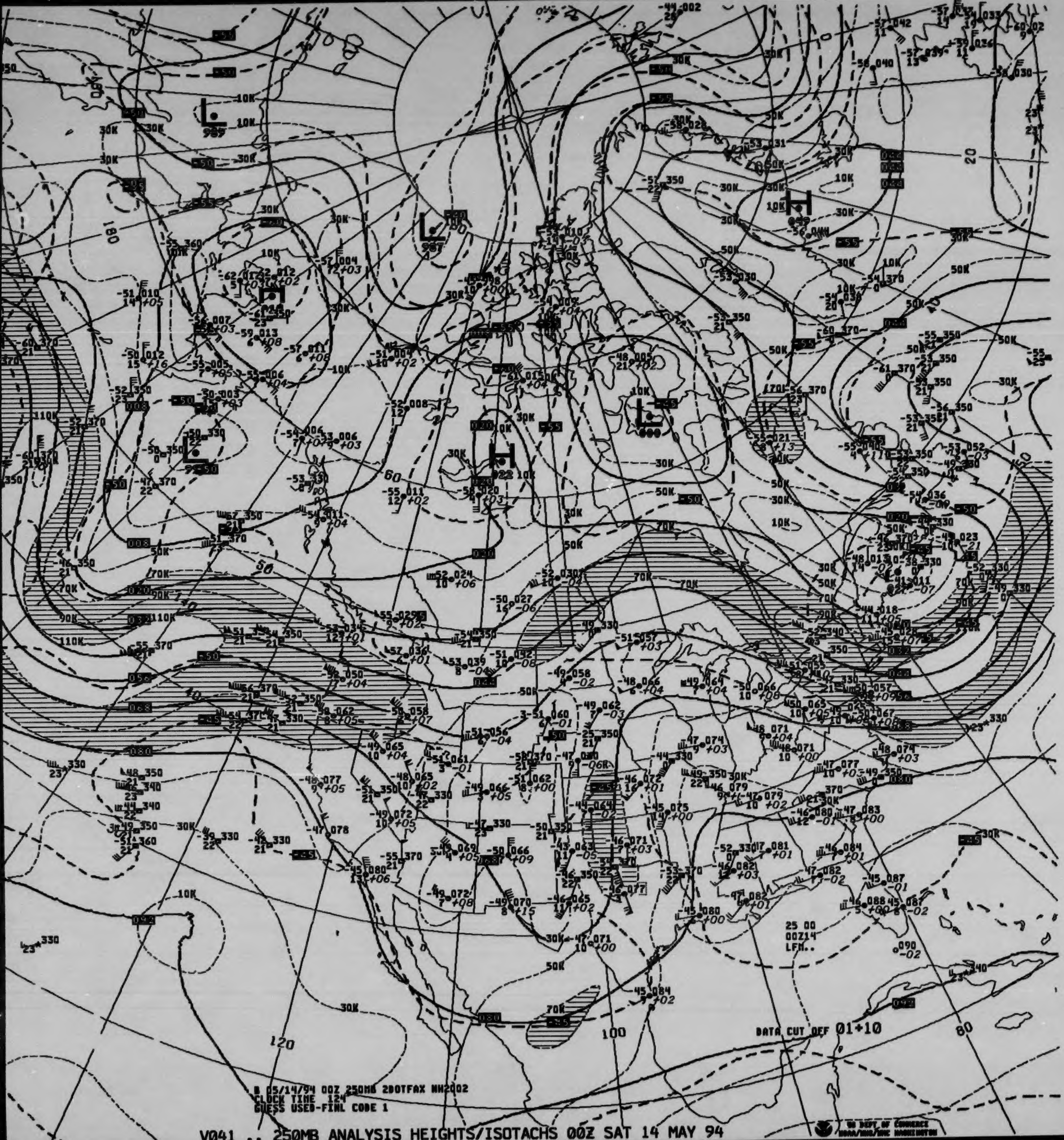
B 05/14/94 00Z 250MB 20OTFAX NH2002
CLOCK TIME 124
GUESS USED-FINL CODE 1
DATA CUT OFF 01+10
25 00
00Z14
LFM..
US DEPT OF COMMERCE
NOAA/NWS/NMC WASHINGTON
180
120
100
80
20
987
987

V041 .. 250MB ANALYSIS HEIGHTS/ISOTACHS 00Z SAT 14 MAY 94

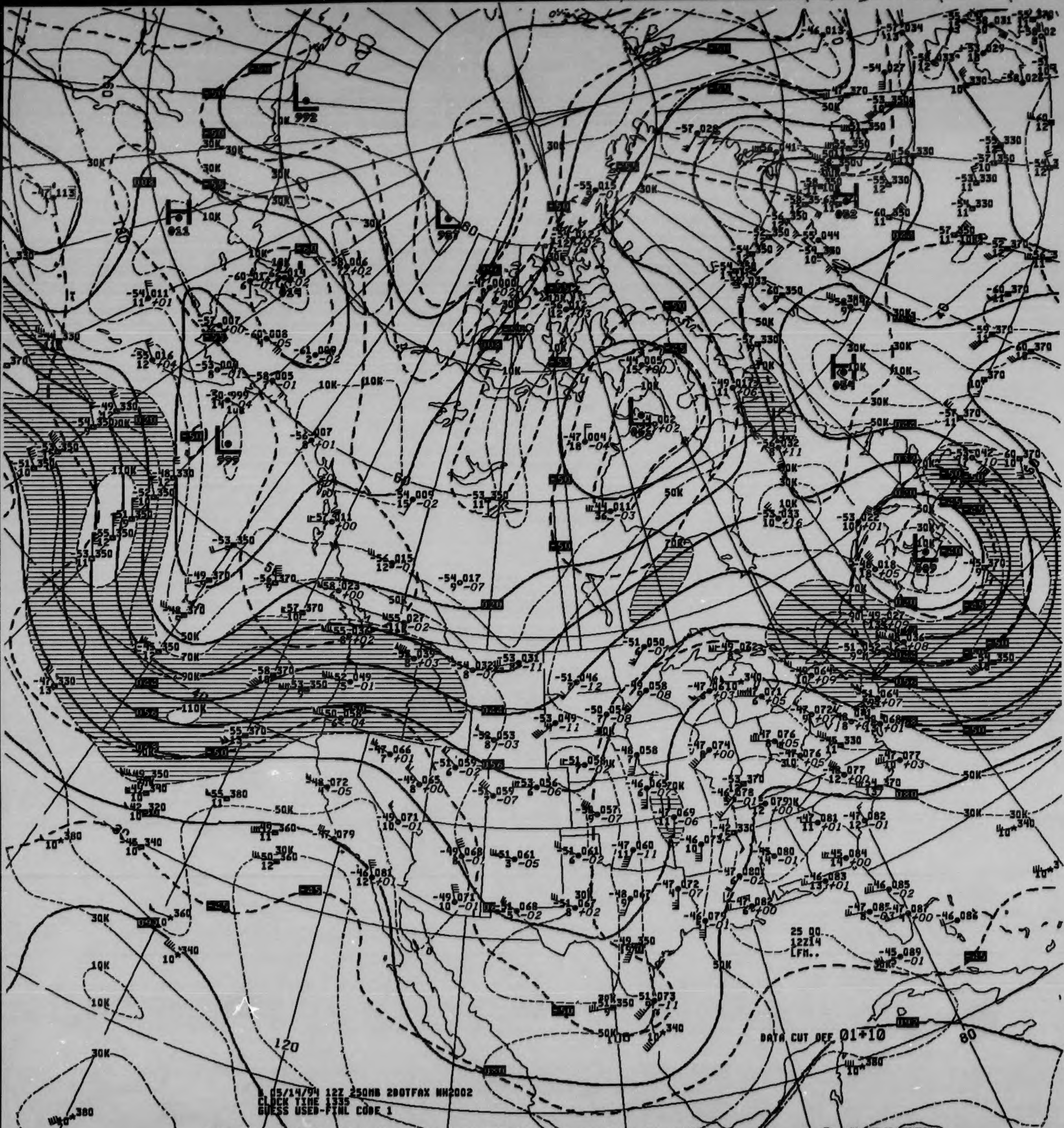
DATA CUT OFF 01+10
25 00.
12Z14
LFM..
L 992
L 967
L 999
H 021
H 082
H 084
120
100
80
US DEPT OF COMMERCE
NOAA/NWS/NMC WASHINGTON

B 05/14/94 12Z 250MB 2BOTFAX NH2002
CLOCK TIME 1335
GUESS USED-FINL CODE 1

V441 .. 250MB ANALYSIS HEIGHTS/ISOTACHS 12Z SAT 14 MAY 94

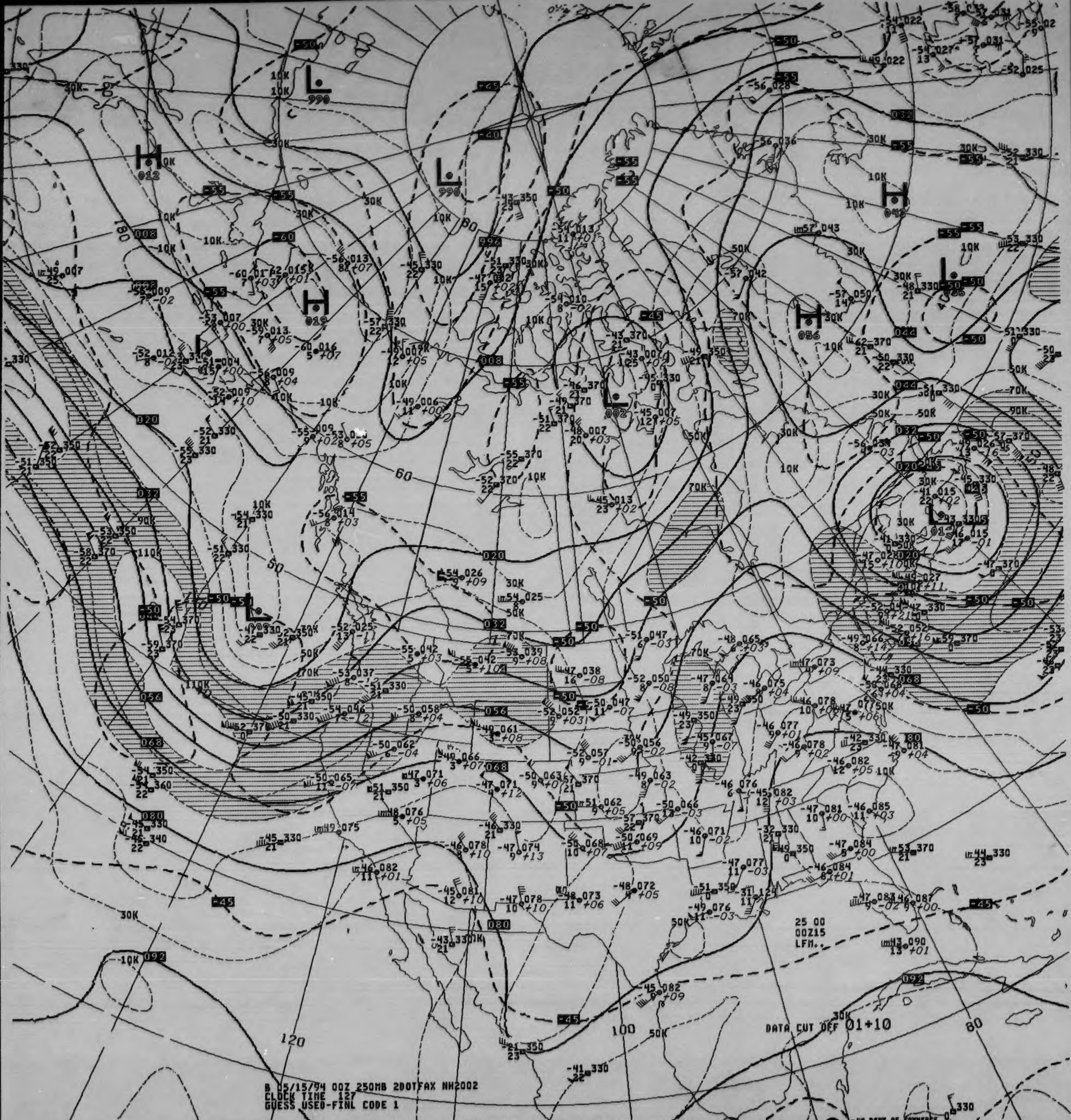

B 05/15/94 00Z 250MB 2DOTFAX NH2002
CLOCK TIME 127
GUESS USED-FINL CODE 1

DATA CUT OFF 01+10

25 00
00Z15
LFM..

US DEPT OF COMMERCE
NOAA/NWS/NMC WASHINGTON

V041 .. 250MB ANALYSIS HEIGHTS/ISOTACHS 00Z SUN 15 MAY 94

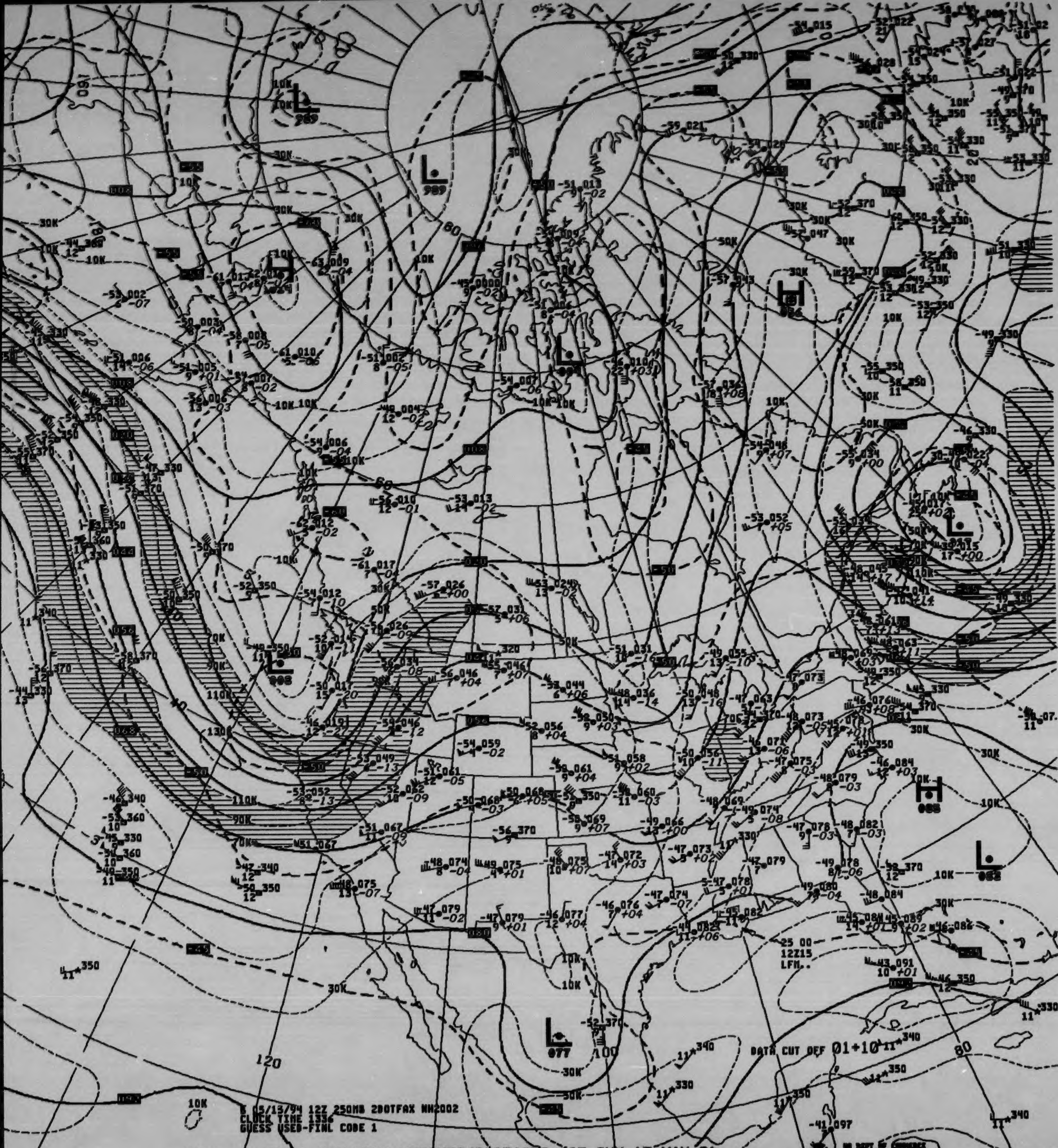
5 05/15/94 12Z 250MB 280TFAX NH2002
CLOCK TIME 1336
GUESS USED-FINL CODE 1
DATA CUT OFF 01+10
25 00
12Z15
LFM..
US DEPT OF COMMERCE
NOAA/NWS/NMC WASHINGTON

V441 .. 250MB ANALYSIS HEIGHTS/ISOTACHS 12Z SUN 15 MAY 94


DATA CUT OFF 01+20
B 05/16/94 00Z 250MB 2DOTFAX NH2002
CLOCK TIME 134
GUESS USED-FINL CODE 1
L 987
H 018
H 086
H 087
L 084
25 00
00Z16
LFM..

V041 .. 250MB ANALYSIS HEIGHTS/ISOTACHS 00Z MON 16 MAY 94

US DEPT OF COMMERCE
NOAA/NWS/NMC WASHINGTON

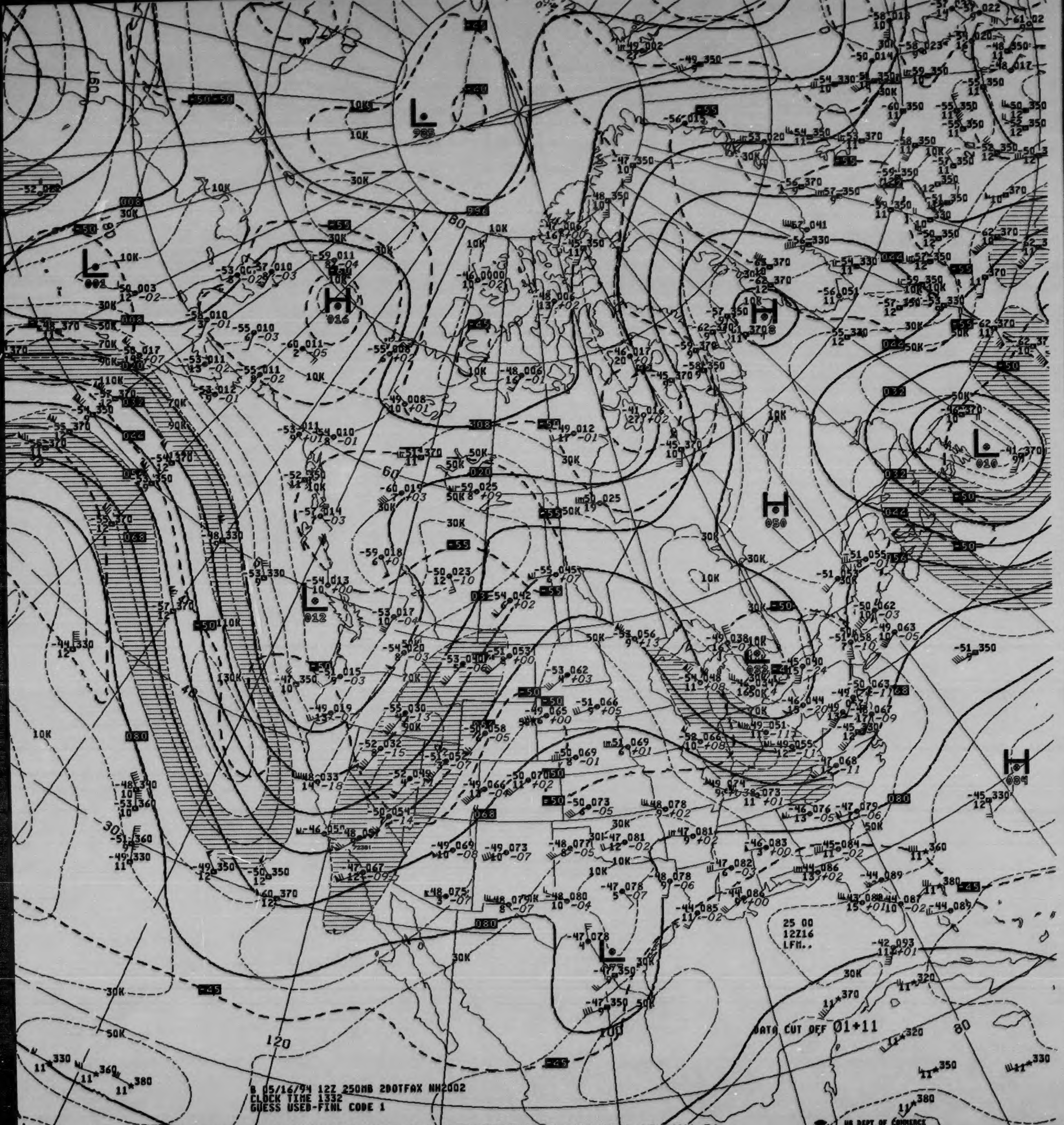

L
985
L
001
H
016
L
012
H
018
H
050
L
010
L
032
H
084
L
DATA CUT OFF 01+11
25 00
12Z16
LFM..
10K
30K
50K
70K
90K
110K
130K
120
100
80
60
40
30

B 05/16/94 12Z 250MB 200TFAX NH2002
CLOCK TIME 1332
GUESS USED-FINL CODE 1

V441 .. 250MB ANALYSIS HEIGHTS/ISOTACHS 12Z MON 16 MAY 94

US DEPT OF COMMERCE
NOAA/NWS/NMC WASHINGTON

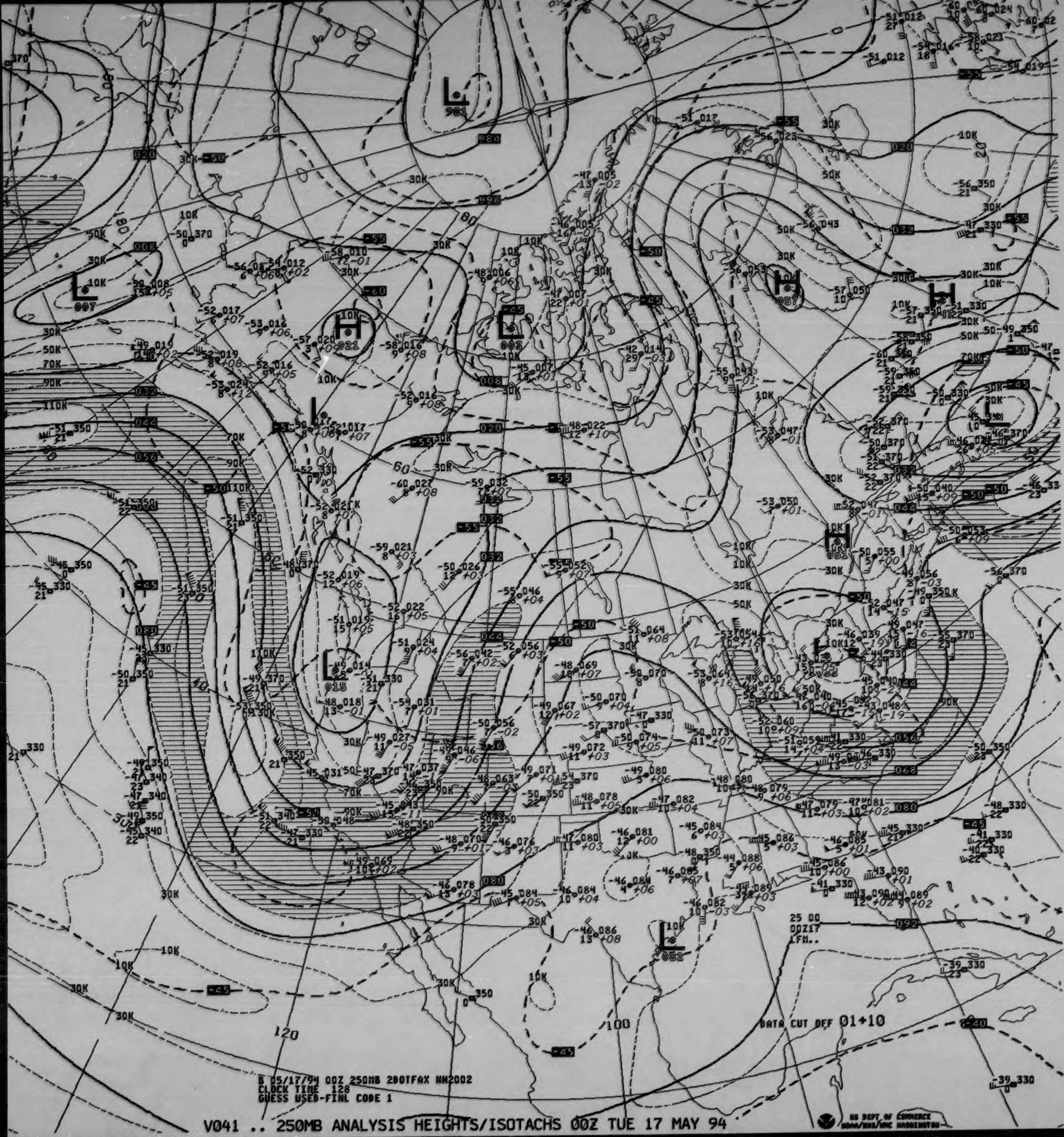

L 961
L 007
H 021
L 002
H 057
H
L
L 015
H 051
L
L 082
DATA CUT OFF 01+10
25 00
00Z17
IFM..
120
100
80
60
B 05/17/94 00Z 250MB 2B0TFAX NH2002
CLOCK TIME 128
GUESS USED-FINL CODE 1
US DEPT OF COMMERCE
NOAA/NWS/NMC WASHINGTON

V041 .. 250MB ANALYSIS HEIGHTS/ISOTACHS 00Z TUE 17 MAY 94

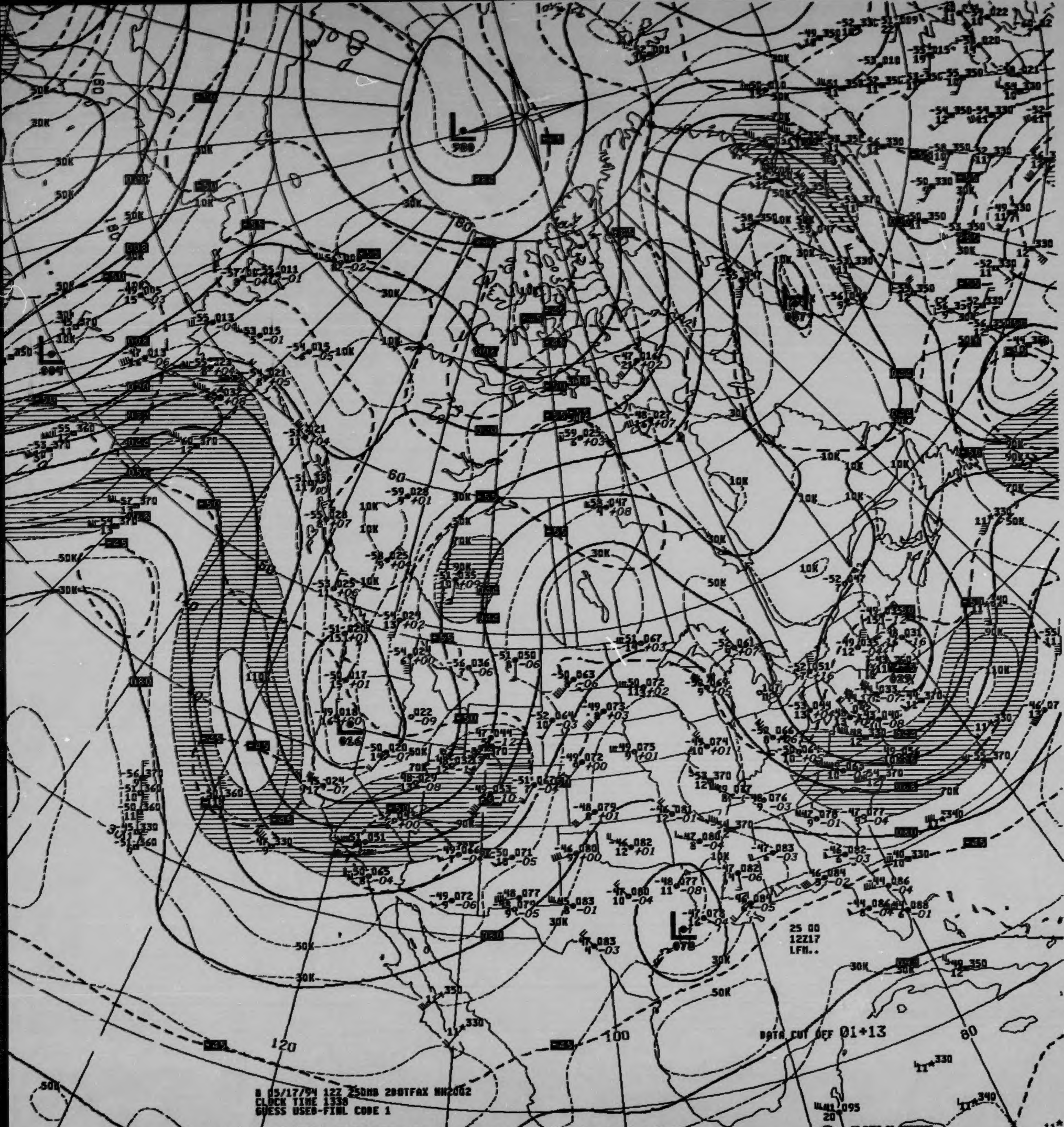
B 05/17/94 12Z 250MB 200TFAX NH2062
CLOCK TIME 1338
GUESS USED-FINL CODE 1
DATA CUT OFF 01+13
25 00
12Z17
LFM..
US DEPT OF COMMERCE
NOAA/NWS/NMC WASHINGTON
120
100
80

V441 .. 250MB ANALYSIS HEIGHTS/ISOTACHS 12Z TUE 17 MAY 94

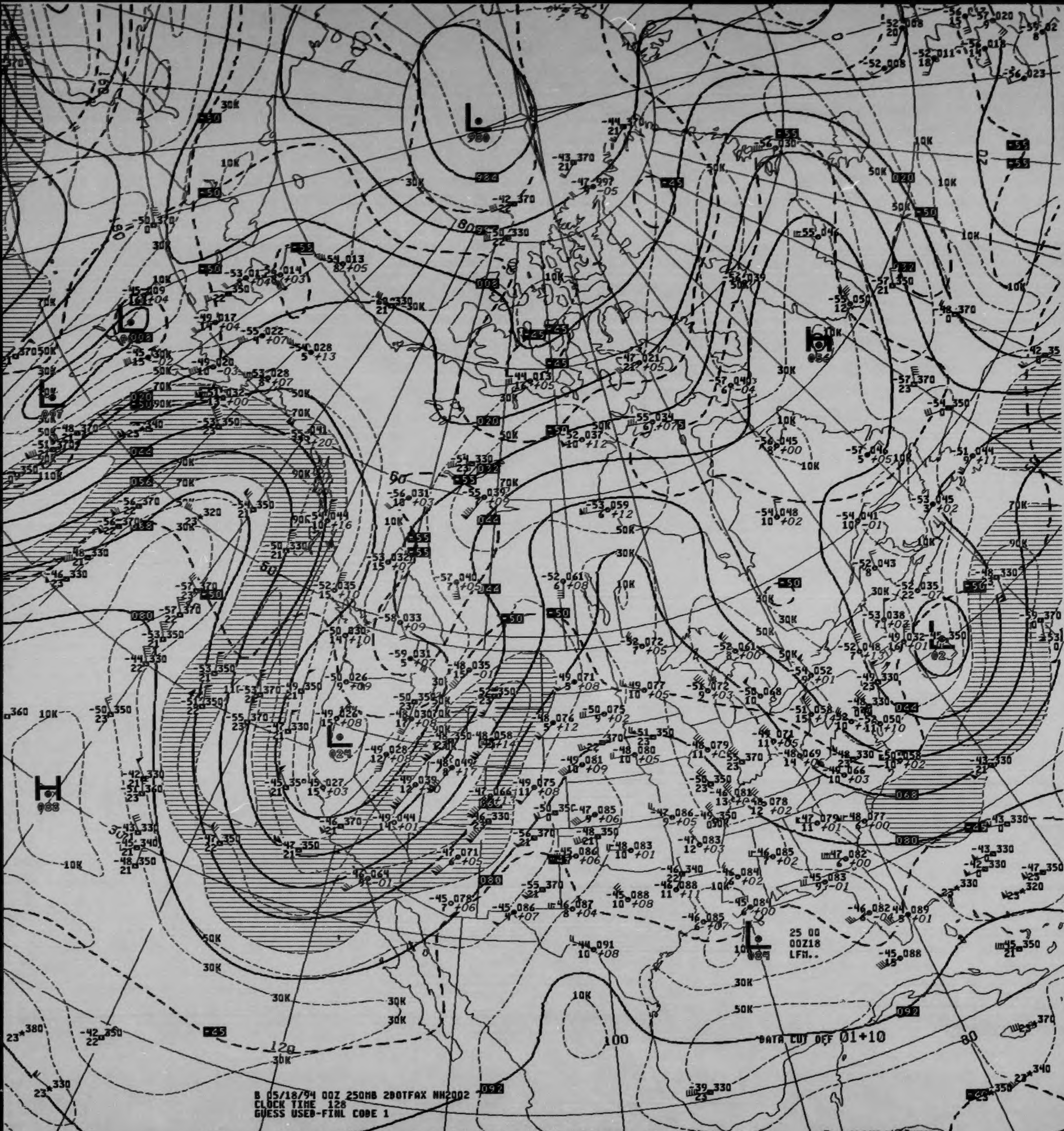
DATA CUT OFF 01+10
25 00
00Z18
LFM..
30K
50K
70K
90K
10K

B 05/18/94 00Z 250MB 2DOTFAX NH2002
CLOCK TIME 128
GUESS USED-FINL CODE 1

V041 .. 250MB ANALYSIS HEIGHTS/ISOTACHS 00Z WED 18 MAY 94

330

US DEPT OF COMMERCE
NOAA/NWS/NMC WASHINGTON

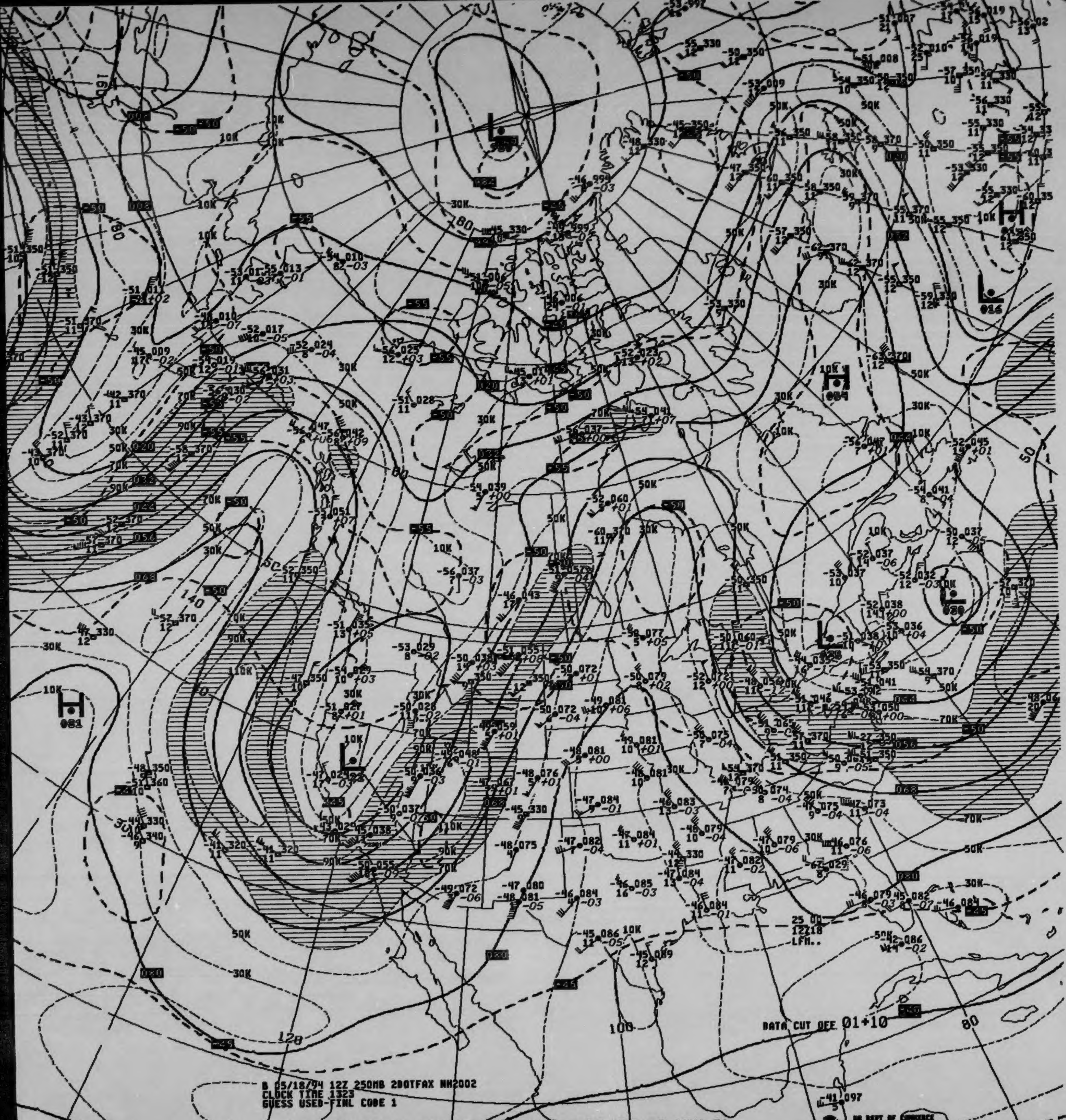
B 05/18/94 12Z 250MB 2DOTFAX NH2002
CLOCK TIME 1323
GUESS USED-FINL CODE 1
DATA CUT OFF 01+10
US DEPT OF COMMERCE
NOAA/NWS/NMC WASHINGTON
H
L

V441 .. 250MB ANALYSIS HEIGHTS/ISOTACHS 12Z WED 18 MAY 94

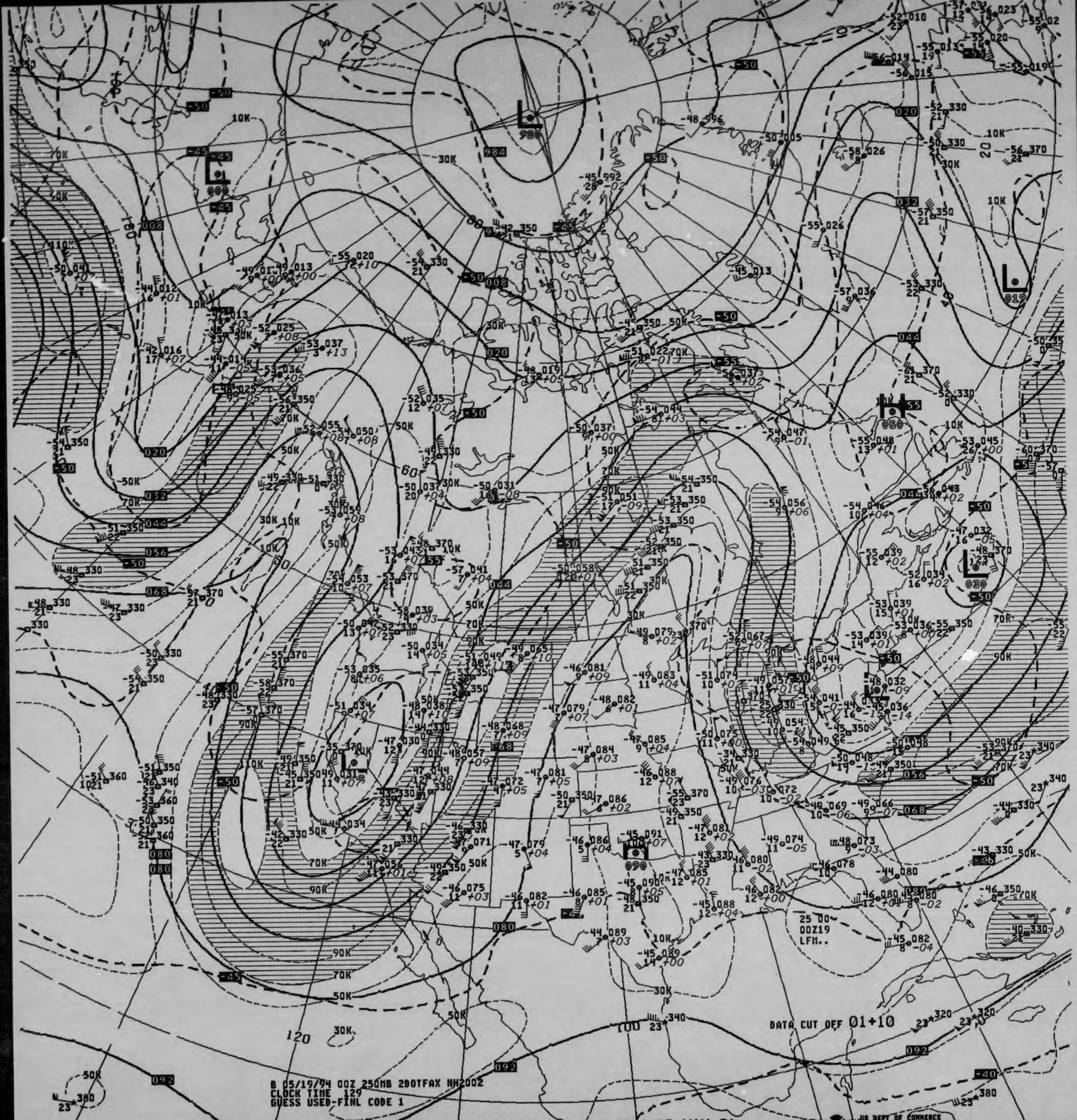
B 05/19/94 00Z 250MB 20OTFAX NH2002
CLOCK TIME 129
GUESS USED-FINL CODE 1
DATA CUT OFF 01+10
25 00
00Z19
LFM..
US DEPT OF COMMERCE
NOAA/NWS/NMC WASHINGTON

V041 .. 250MB ANALYSIS HEIGHTS/ISOTACHS 00Z THU 19 MAY 94

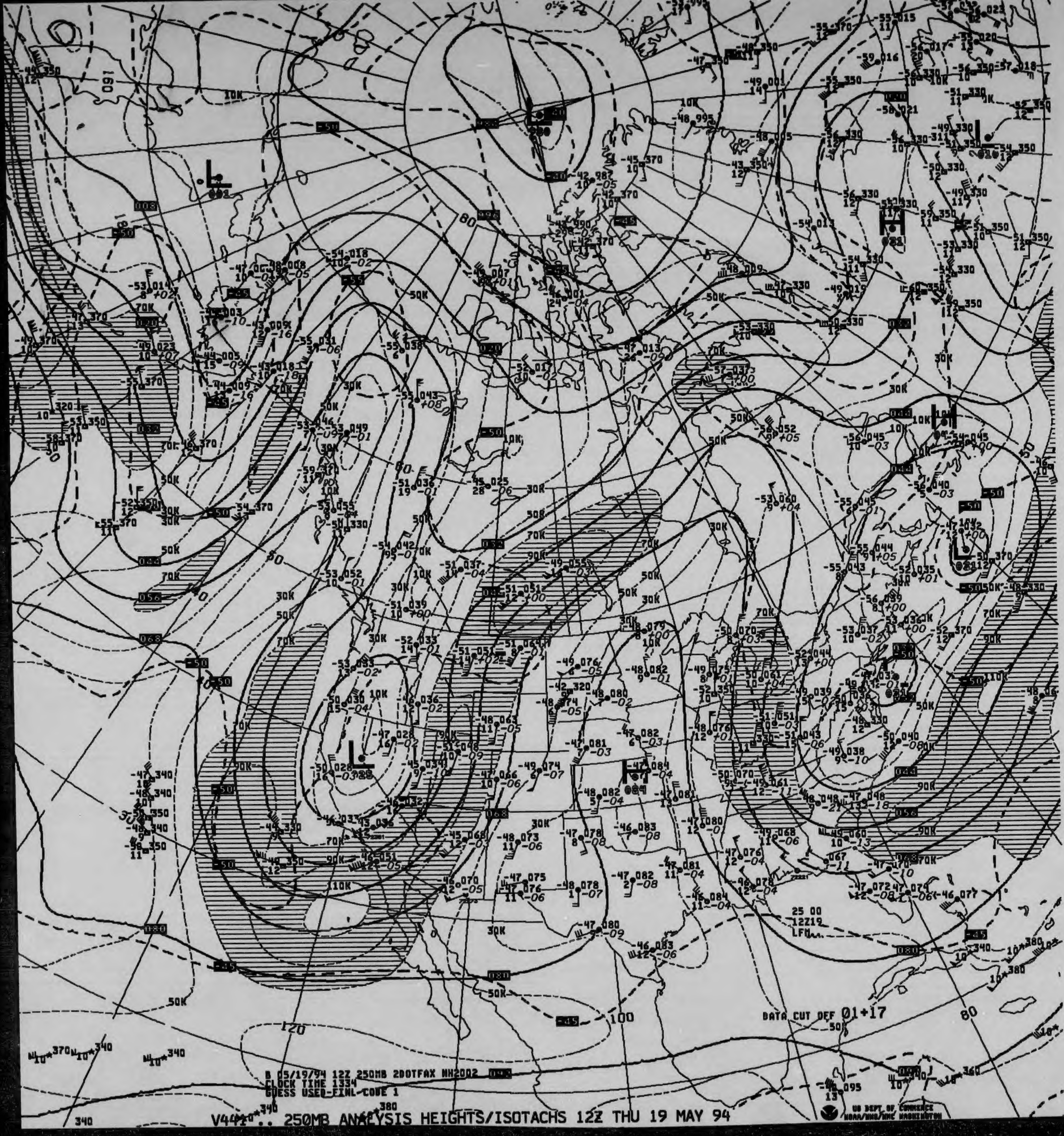
B 05/19/94 12Z 250MB 2DOTFAX NH2002
CLOCK TIME 1334
GUESS USED-FINL-CODE 1
DATA CUT OFF 01+17
25 00
12Z19
LFM
US DEPT OF COMMERCE
NOAA/NWS/NMC WASHINGTON

V441 .. 250MB ANALYSIS HEIGHTS/ISOTACHS 12Z THU 19 MAY 94

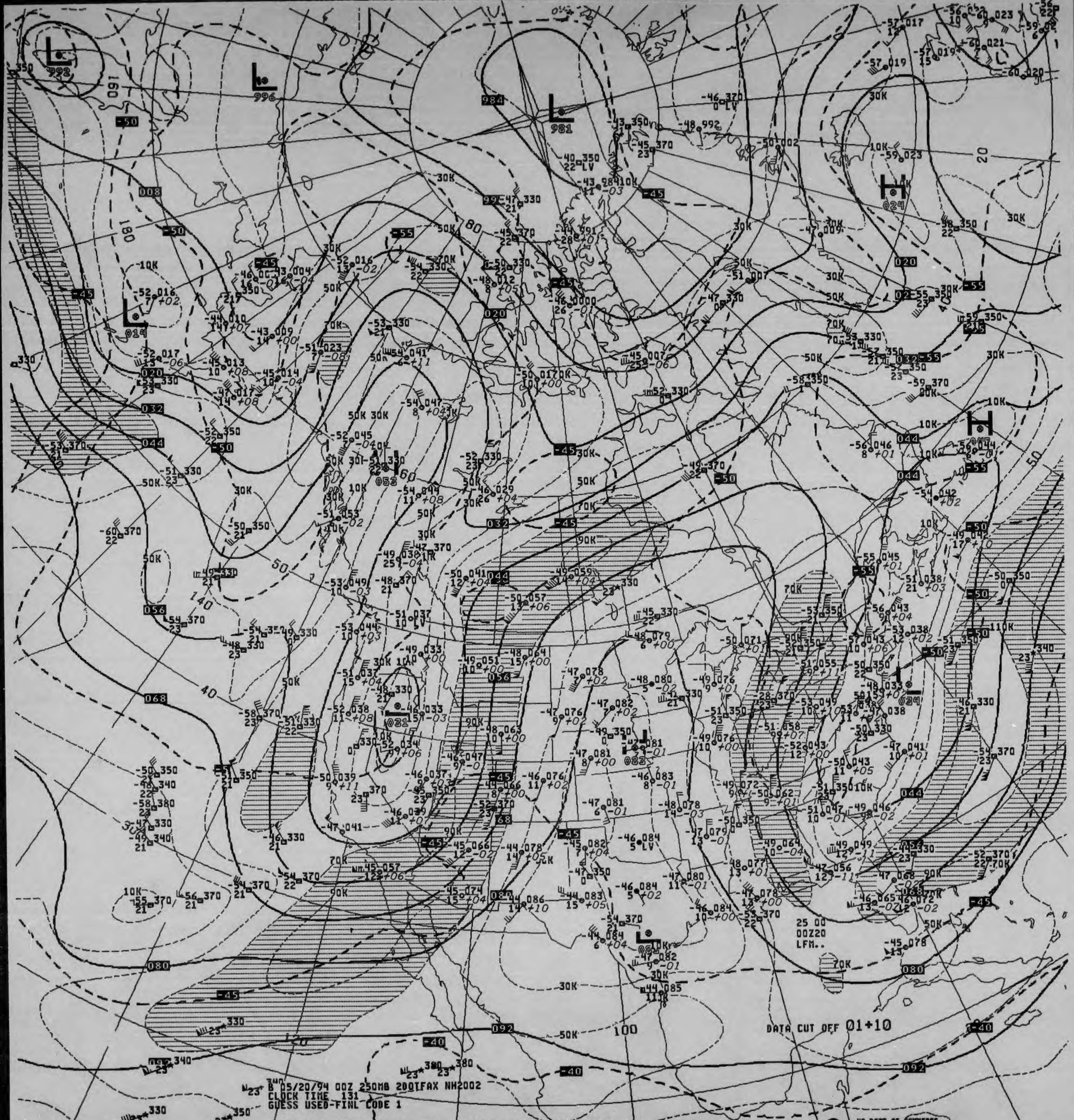
DATA CUT OFF 01+10
25 00
00Z20
LFM..
B 05/20/94 00Z 250MB 200IFAX NH2002
CLOCK TIME 131
GUESS USED-FINL CODE 1
US DEPT OF COMMERCE
NOAA/NWS/NMC WASHINGTON

V041 .. 250MB ANALYSIS HEIGHTS/ISOTACHS 00Z FRI 20 MAY 94

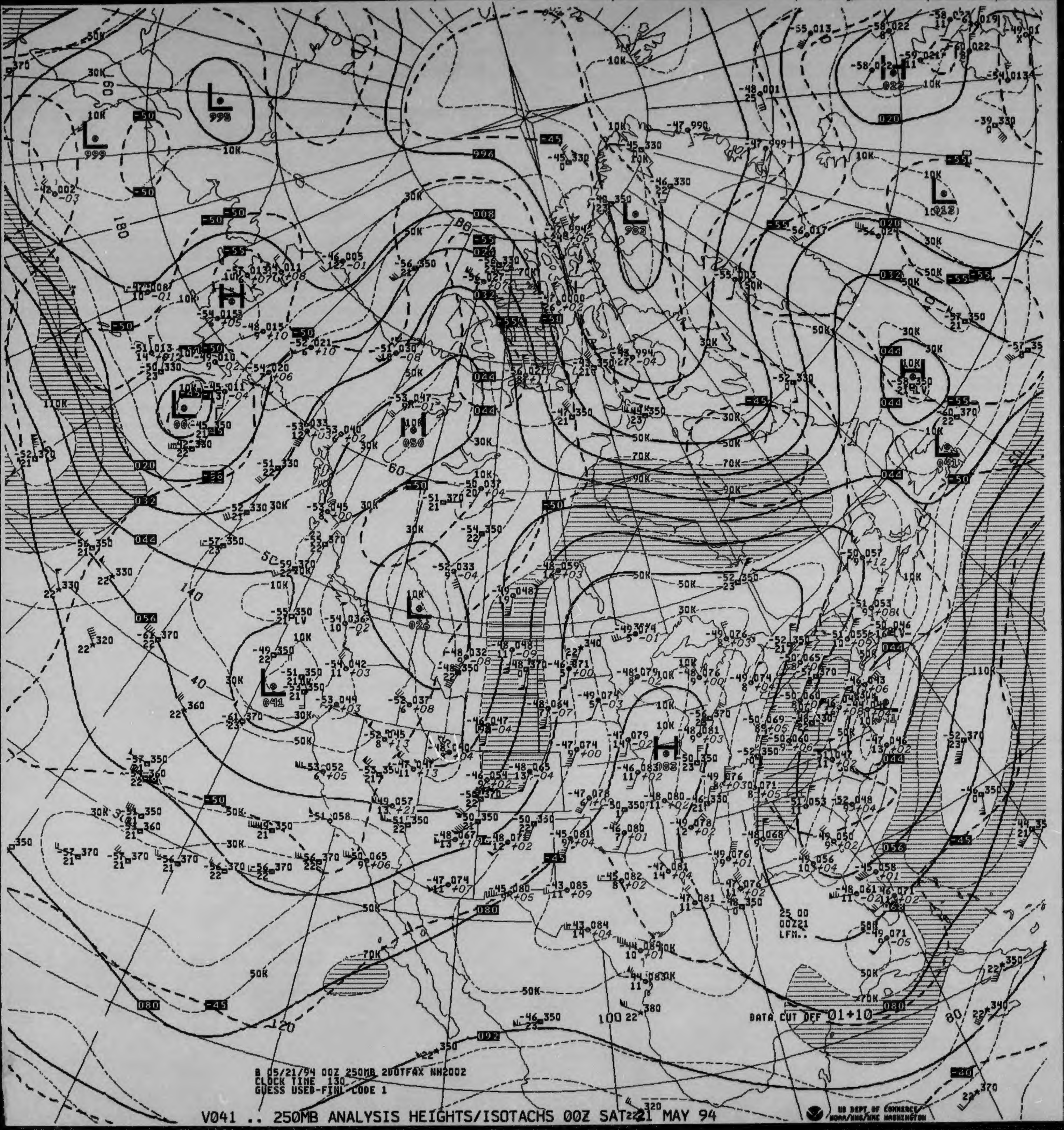
DATA CUT OFF 01+10
25 00
00Z21
LFM..

B 05/21/94 00Z 250MB 20OTFAX NH2002
CLOCK TIME 130
GUESS USED-FINL CODE 1

V041 .. 250MB ANALYSIS HEIGHTS/ISOTACHS 00Z SAT 21 MAY 94

US DEPT OF COMMERCE
NOAA/NWS/NMC WASHINGTON

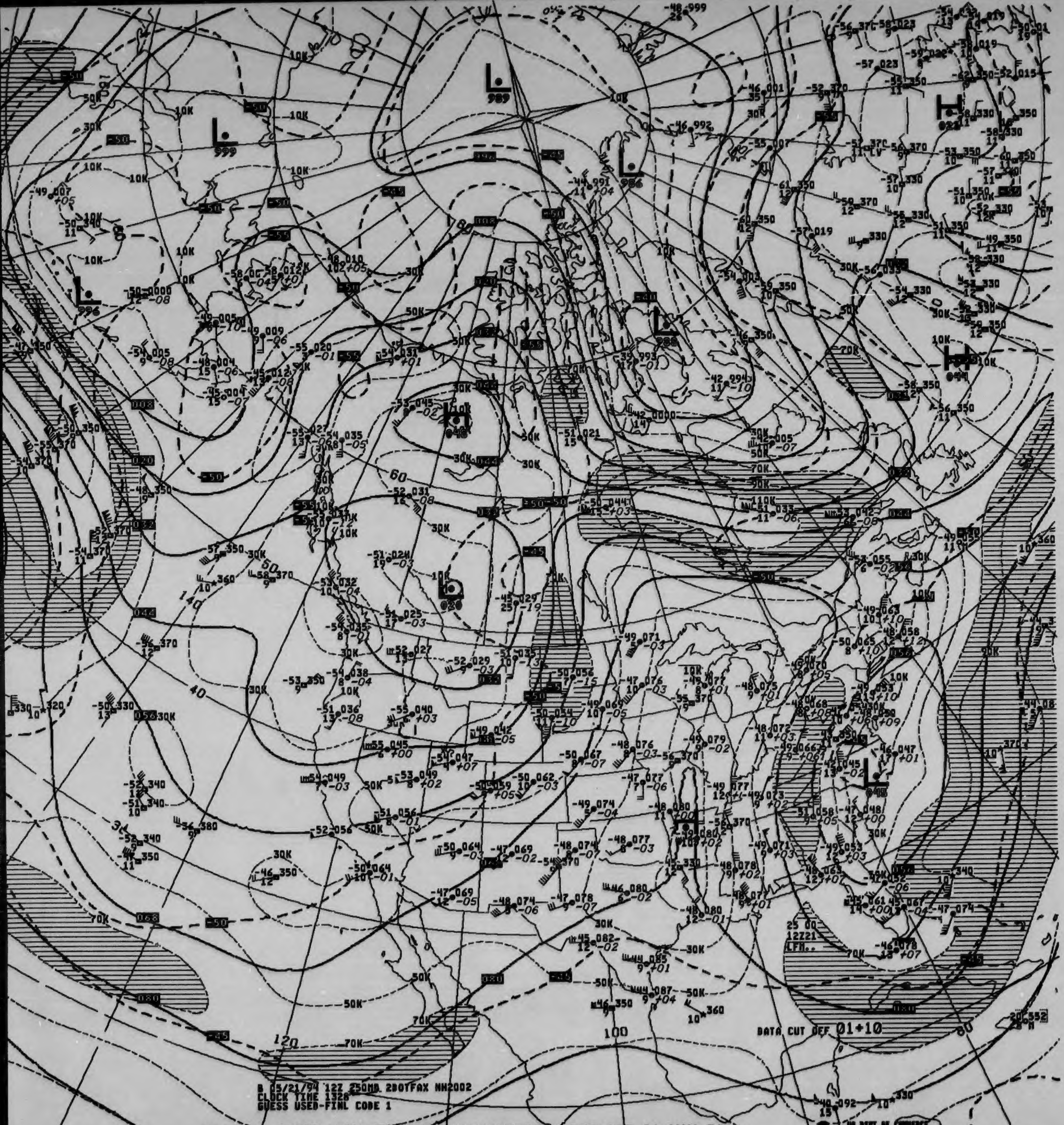
B 05/21/94 12Z 250MB 2BOTFAX NH2002
CLOCK TIME 1328
GUESS USED-FINL CODE 1
DATA CUT OFF 01+10
25 00
12Z21
LFM..
US DEPT OF COMMERCE
NOAA/NWS/NMC WASHINGTON

V441 .. 250MB ANALYSIS HEIGHTS/ISOTACHS 12Z SAT 21 MAY 94

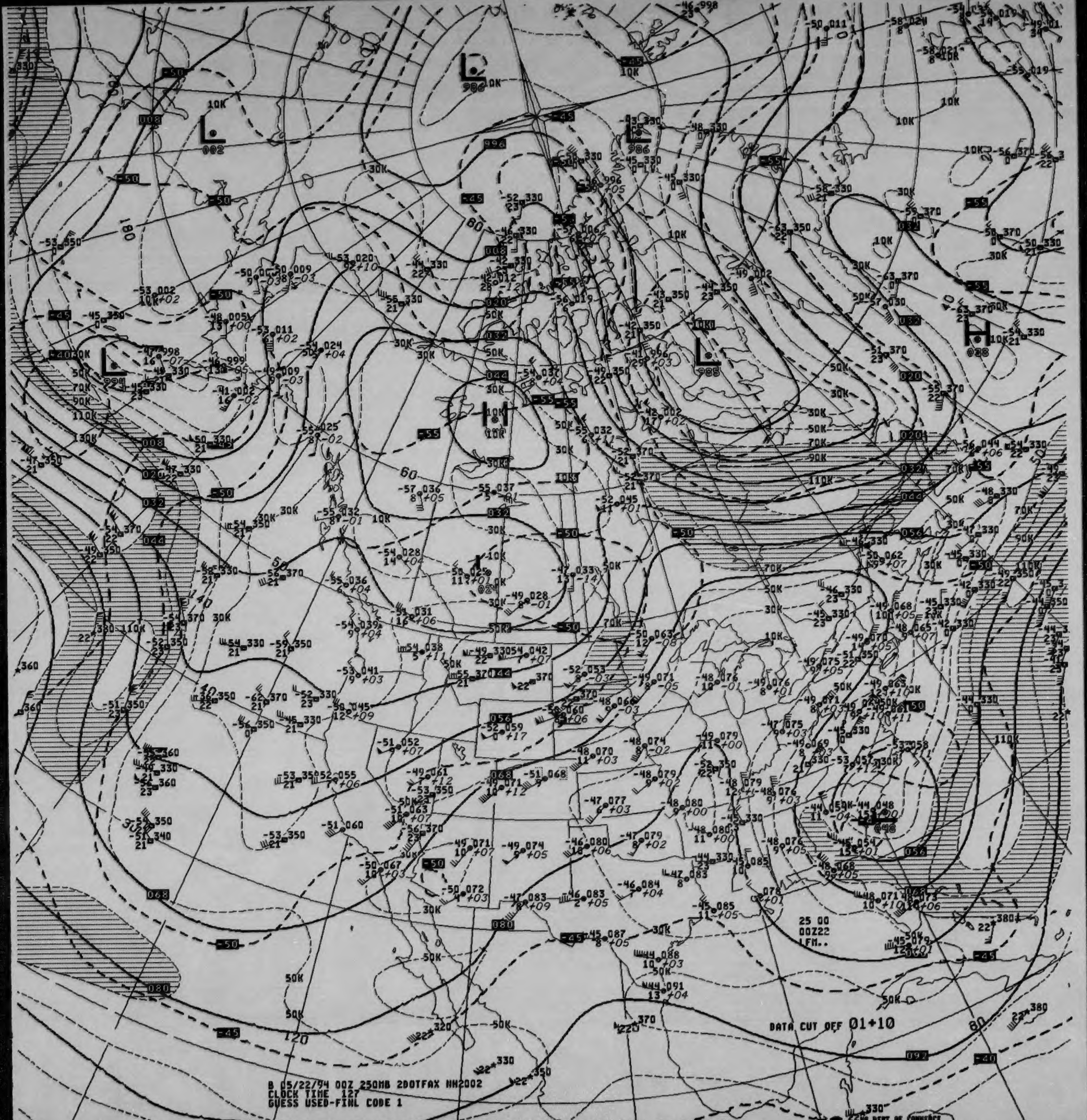
B 05/22/94 00Z 250MB 200TFAX NH2002
CLOCK TIME 127
GUESS USED-FINL CODE 1
DATA CUT OFF 01+10
25 00
00Z22
LFM..
U.S. DEPT OF COMMERCE
NOAA/NWS/NMC WASHINGTON

V041 .. 250MB ANALYSIS HEIGHTS/ISOTACHS 00Z SUN 22 MAY 94


B 05/22/94 12Z 250MB 2D0TFAX NH2002
CLOCK TIME 1327
GUESS USED-FINL CODE 1
DATA CUT OFF 01+10
25 00
12Z22
LFM..
L
988
L
989
L
987
L
985
L
023
L
046
H
048
H
024
160
120
100
80
60

V441 .. 250MB ANALYSIS HEIGHTS/ISOTACHS 12Z SUN 22 MAY 94

US DEPT OF COMMERCE
NOAA/NWS/NMC WASHINGTON

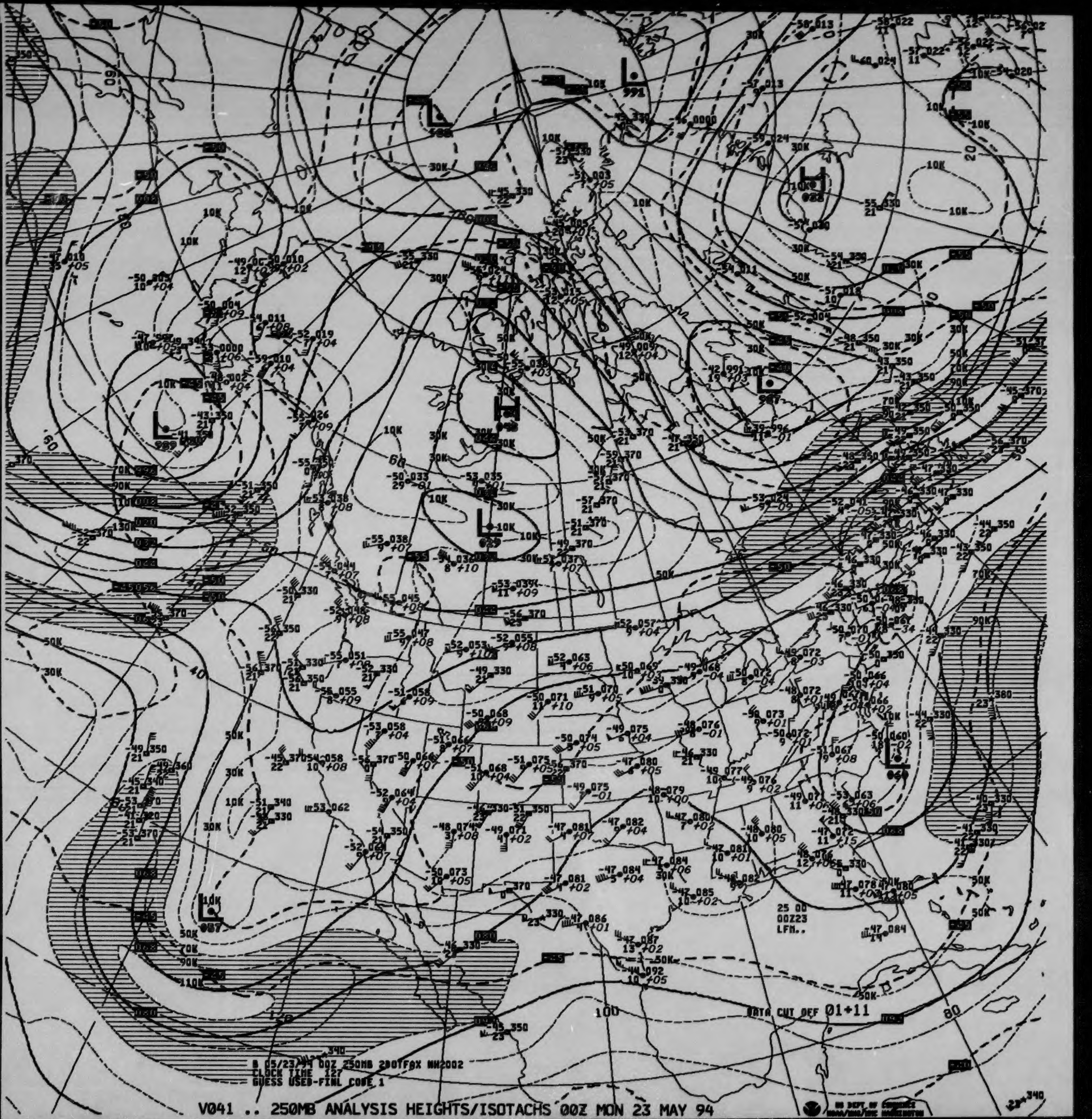
B 05/23/94 00Z 250MB 20OTFAX NH2002
CLOCK TIME 127
GUESS USED-FINL CODE 1
DATA CUT OFF 01+11
25 00
00Z23
LFM..
US DEPT OF COMMERCE
NOAA/NWS/NMC WASHINGTON

V041 .. 250MB ANALYSIS HEIGHTS/ISOTACHS 00Z MON 23 MAY 94

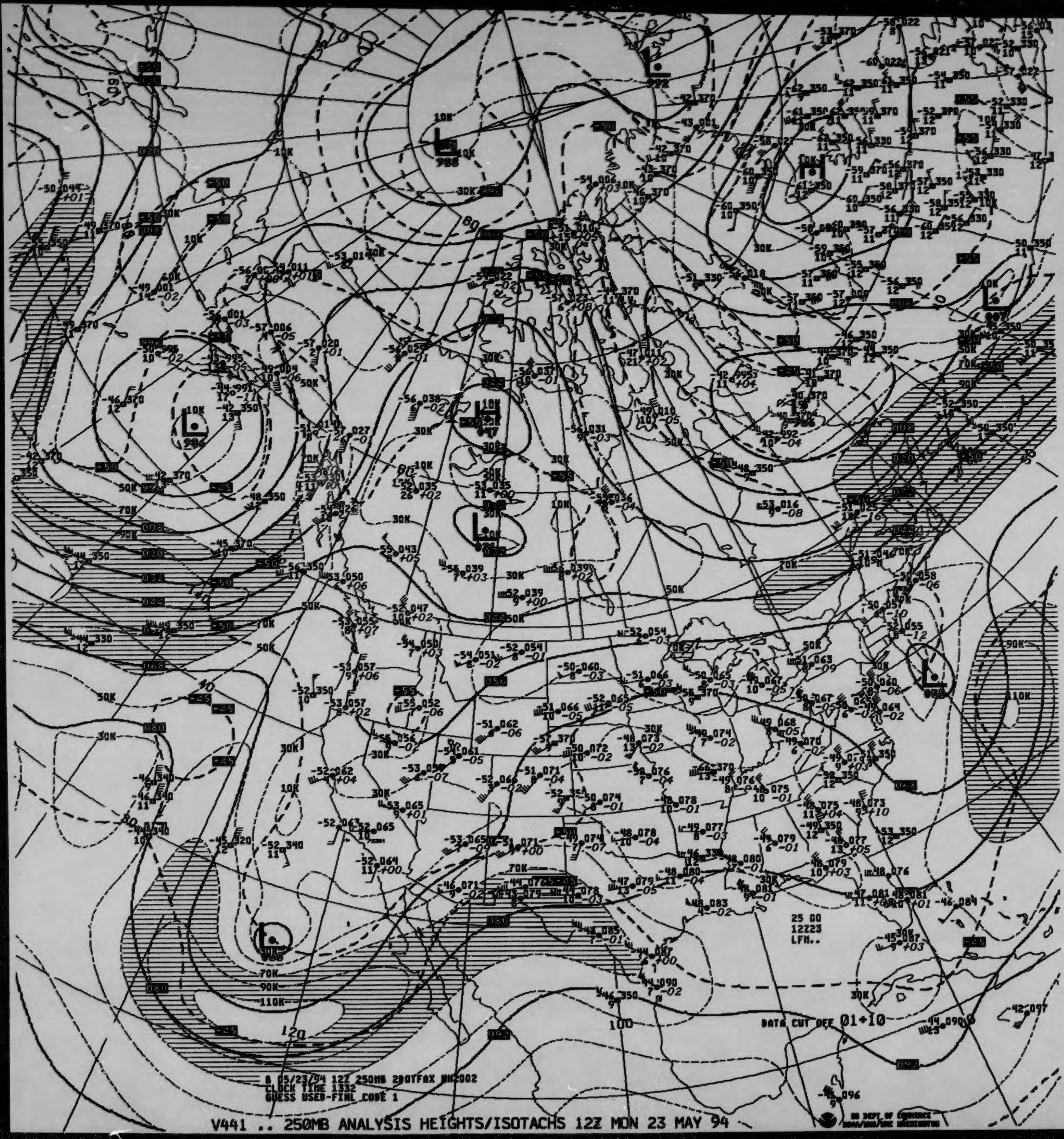
B 05/23/94 12Z 250MB 20OTFAX NH2002
CLOCK TIME 1332
GUESS USED-FINL CODE 1
DATA CUT OFF 01+10
25 00
12Z23
LFM..
US DEPT OF COMMERCE
NOAA/NWS/NMC WASHINGTON

V441 .. 250MB ANALYSIS HEIGHTS/ISOTACHS 12Z MON 23 MAY 94

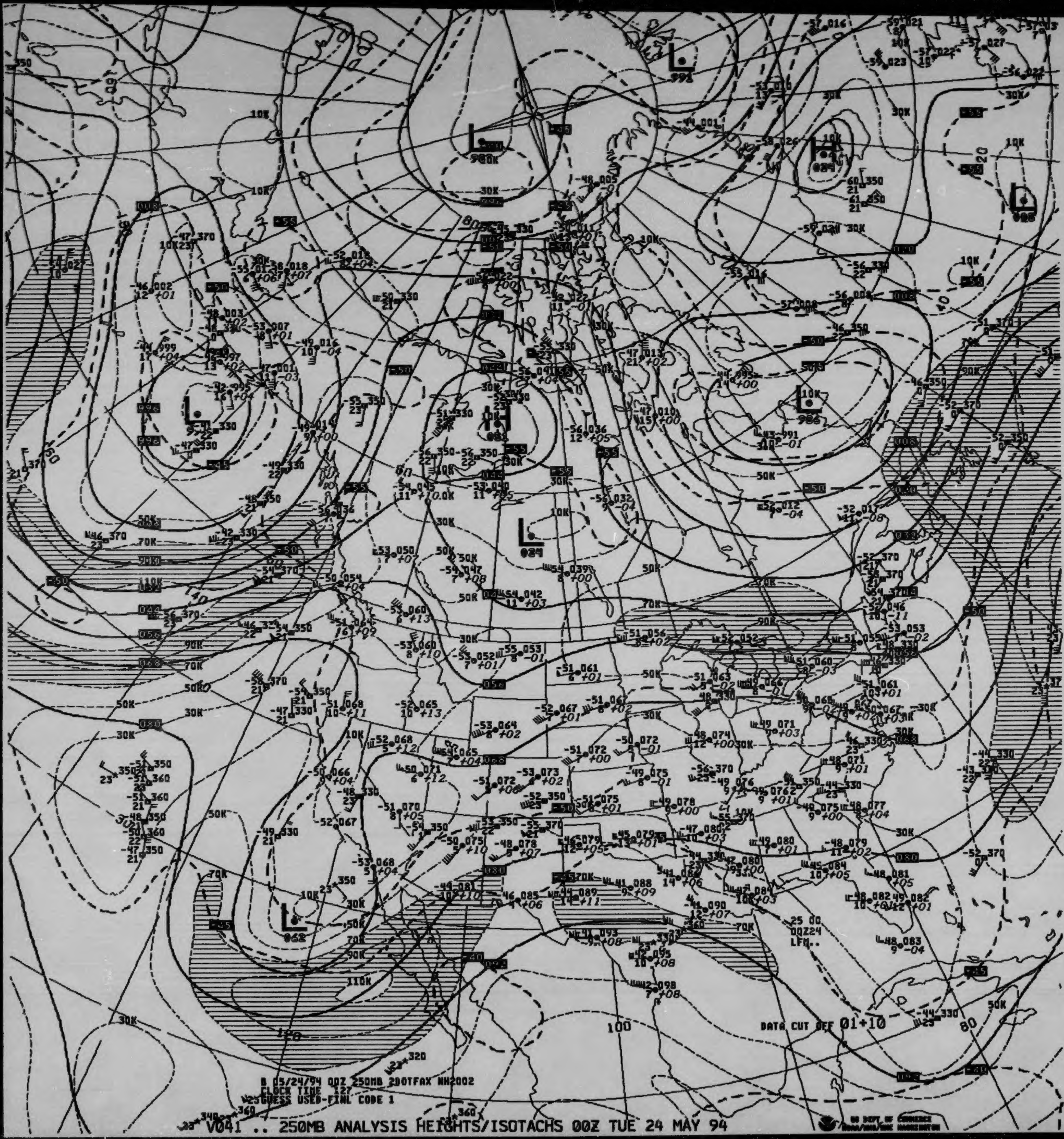


DATA CUT OFF 01+10
25 00
12Z24
LFM..
8 05/24/94 12Z 250MB 200TFAX NH2002
CLOCK TIME 1330
GUESS USED-FINL CODE 1
US DEPT OF COMMERCE
NOAA/NWS/NMC WASHINGTON

V441 .. 250MB ANALYSIS HEIGHTS/ISOTACHS 12Z TUE 24 MAY 94

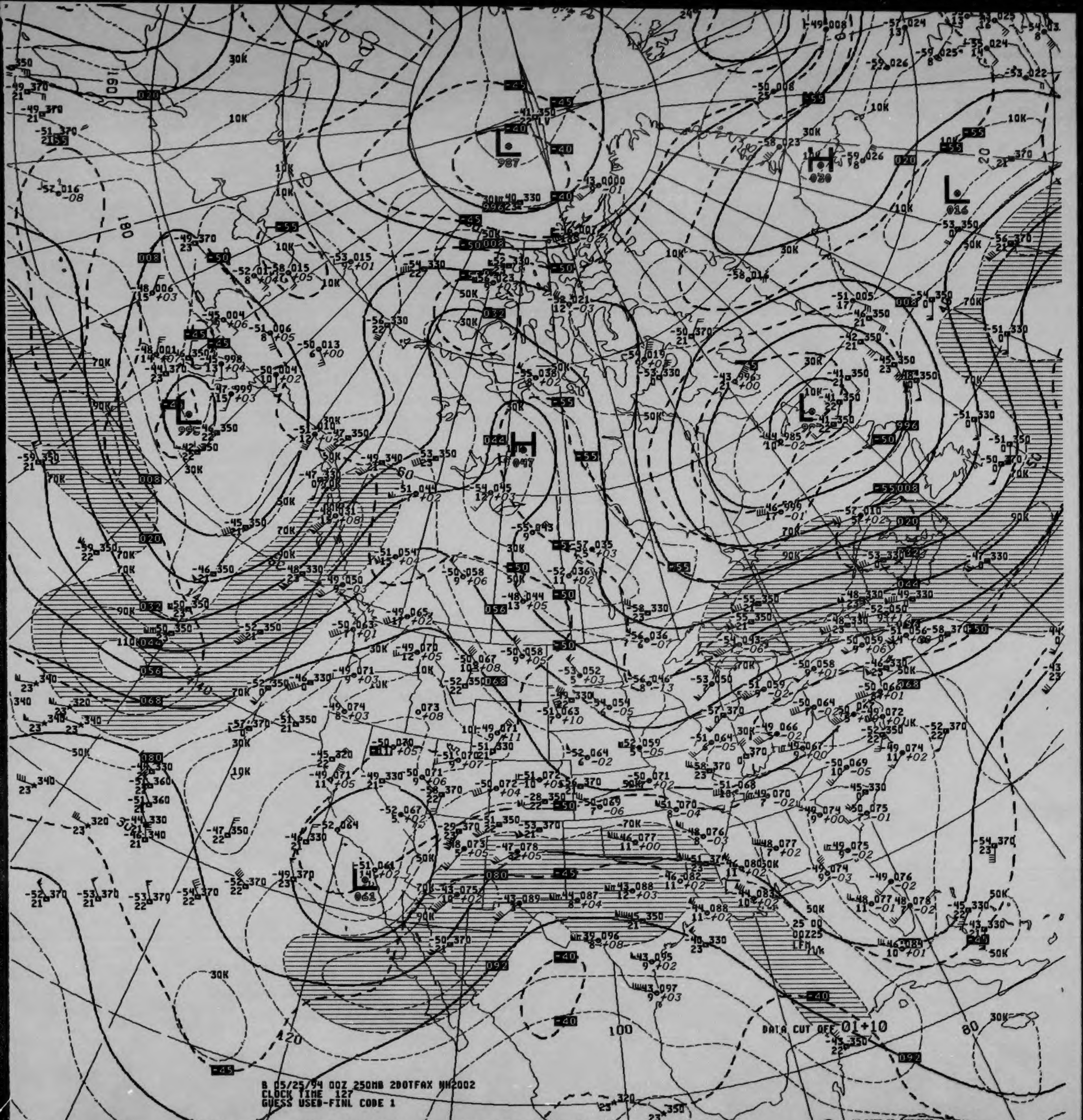

B 05/25/94 00Z 250MB 2DOTFAX NH2002
CLOCK TIME 127
GUESS USED-FINL CODE 1

V041 .. 250MB ANALYSIS HEIGHTS/ISOTACHS 00Z WED 25 MAY 94

US DEPT OF COMMERCE
NOAA/NWS/NMC WASHINGTON

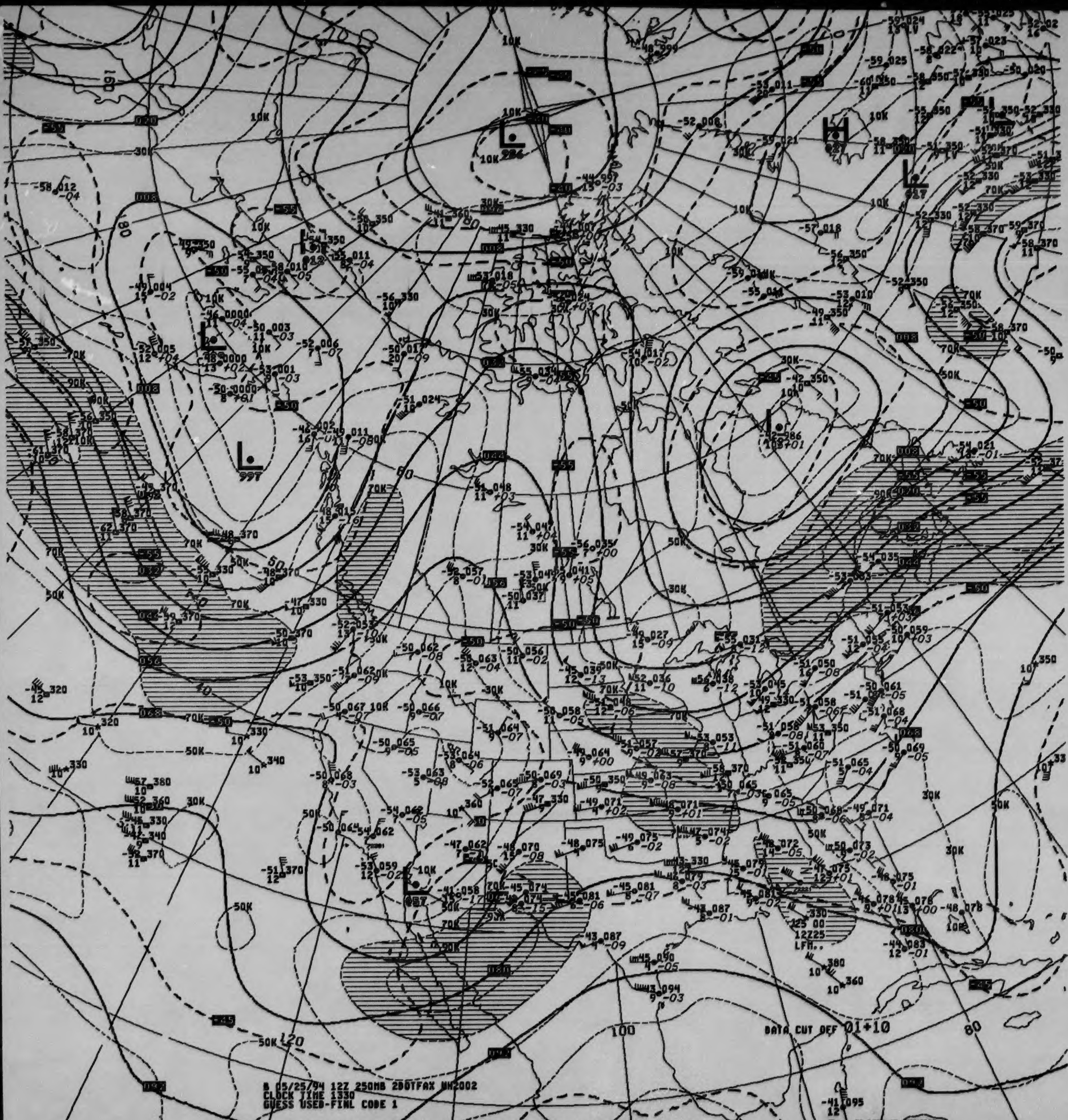
B 05/25/94 12Z 250MB 2DOTFAX WH2002
CLOCK TIME 1330
GUESS USED-FINL CODE 1
DATA CUT OFF 01+10
US DEPT OF COMMERCE
NOAA/NWS/NMC WASHINGTON
L
996
L
997
H
L
987
L
986
L
917
120
100
80
60
50
40
70
160
180
10K
30K
50K
70K
90K

V441 .. 250MB ANALYSIS HEIGHTS/ISOTACHS 12Z WED 25 MAY 94


B 05/26/94 00Z 250MB 200IFAX NH2002
CLOCK TIME 129
GUESS USED-FINL CODE 1
DATA CUT OFF 01+15
25 00
00Z26
LFM..
US DEPT OF COMMERCE
NOAA/NWS/NMC WASHINGTON

V041 .. 250MB ANALYSIS HEIGHTS/ISOTACHS 00Z THU 26 MAY 94

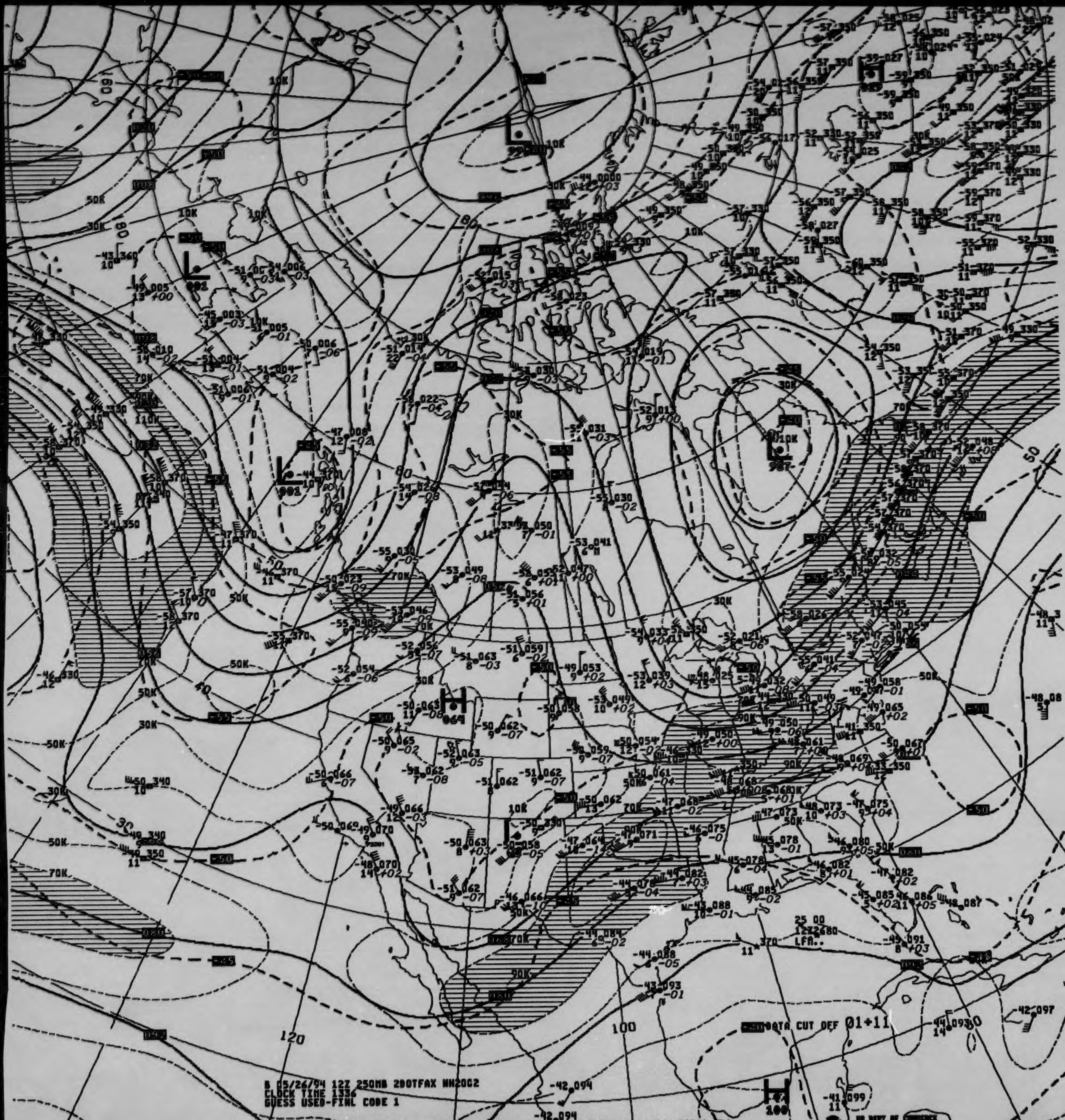
120
100
DATA CUT OFF 01+11
US DEPT OF COMMERCE
NOAA/NWS/NMC WASHINGTON

B 05/26/94 12Z 250MB 2BOTFAX NH20G2
CLOCK TIME 1336
GUESS USED-FINL CODE 1

V441 .. 250MB ANALYSIS HEIGHTS/ISOTACHS 12Z THU 26 MAY 94

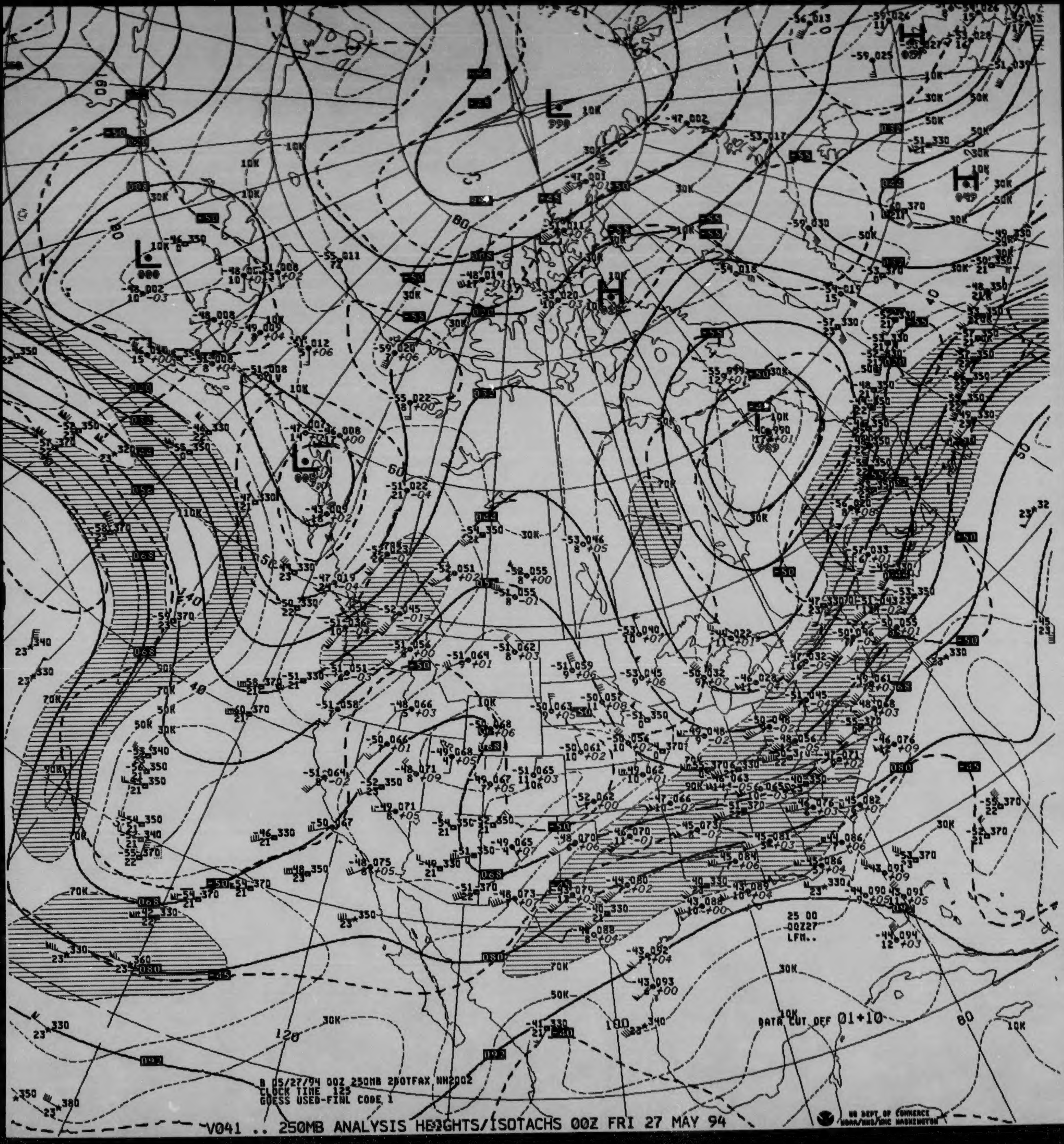
B 05/27/94 00Z 250MB 2DOTFAX NH2002
CLOCK TIME 125
GUESS USED-FINL CODE 1
25 00
00Z27
LFM..
DATA CUT OFF 01+10
US DEPT OF COMMERCE
NOAA/NWS/NMC WASHINGTON

V041 .. 250MB ANALYSIS HEIGHTS/ISOTACHS 00Z FRI 27 MAY 94

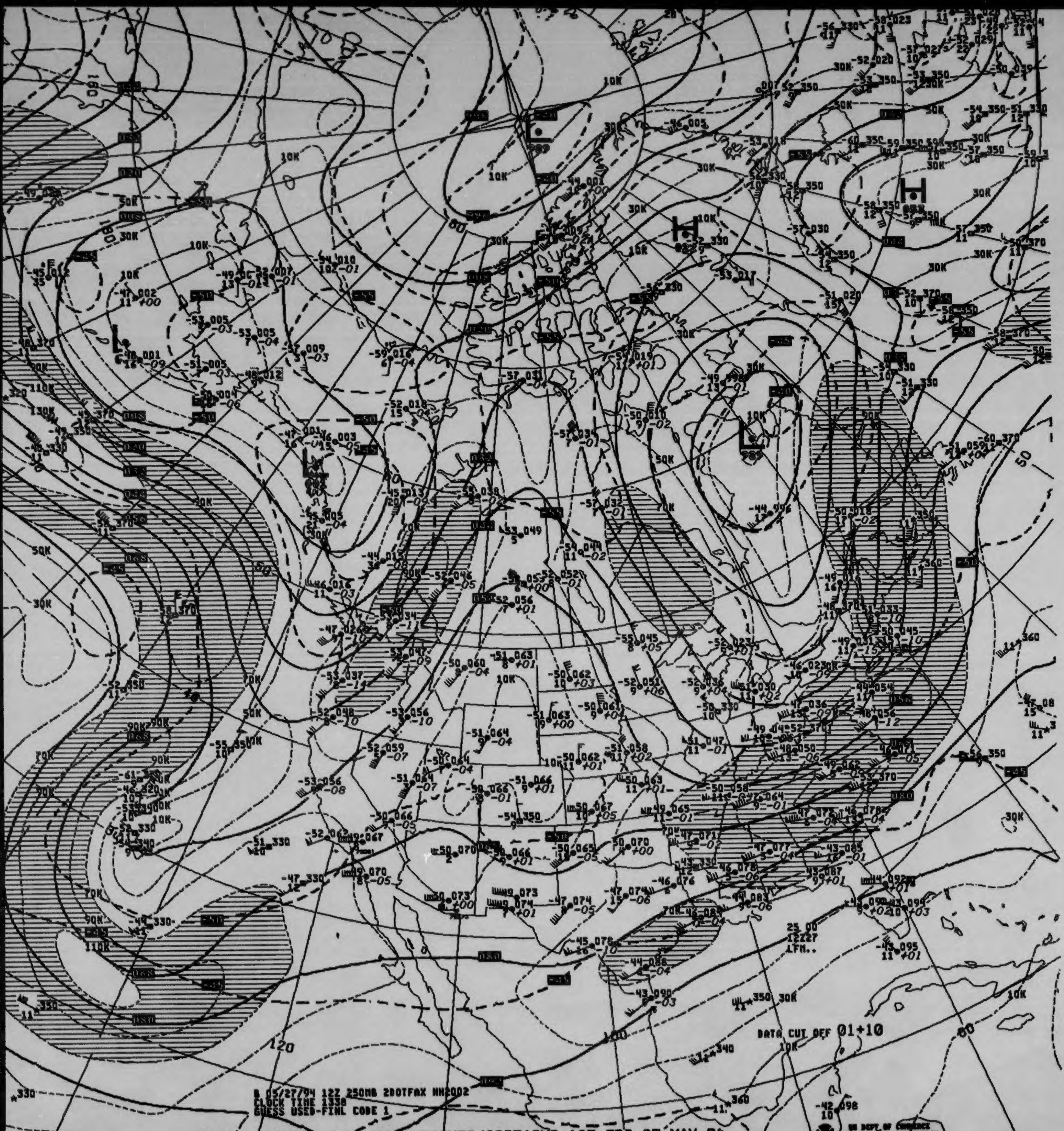
B 05/27/94 12Z 250MB 2DOTFAX NH2002
CLOCK TIME 1338
GUESS USED-FINL CODE 1
DATA CUT OFF 01+10
25.00
12Z27
LFM..
US DEPT OF COMMERCE
NOAA/NWS/NMC WASHINGTON
H
L
10K
30K
50K
70K
90K
110K
130K
120
100
80
60
50
160
180

V441 .. 250MB ANALYSIS HEIGHTS/ISOTACHS 12Z FRI 27 MAY 94

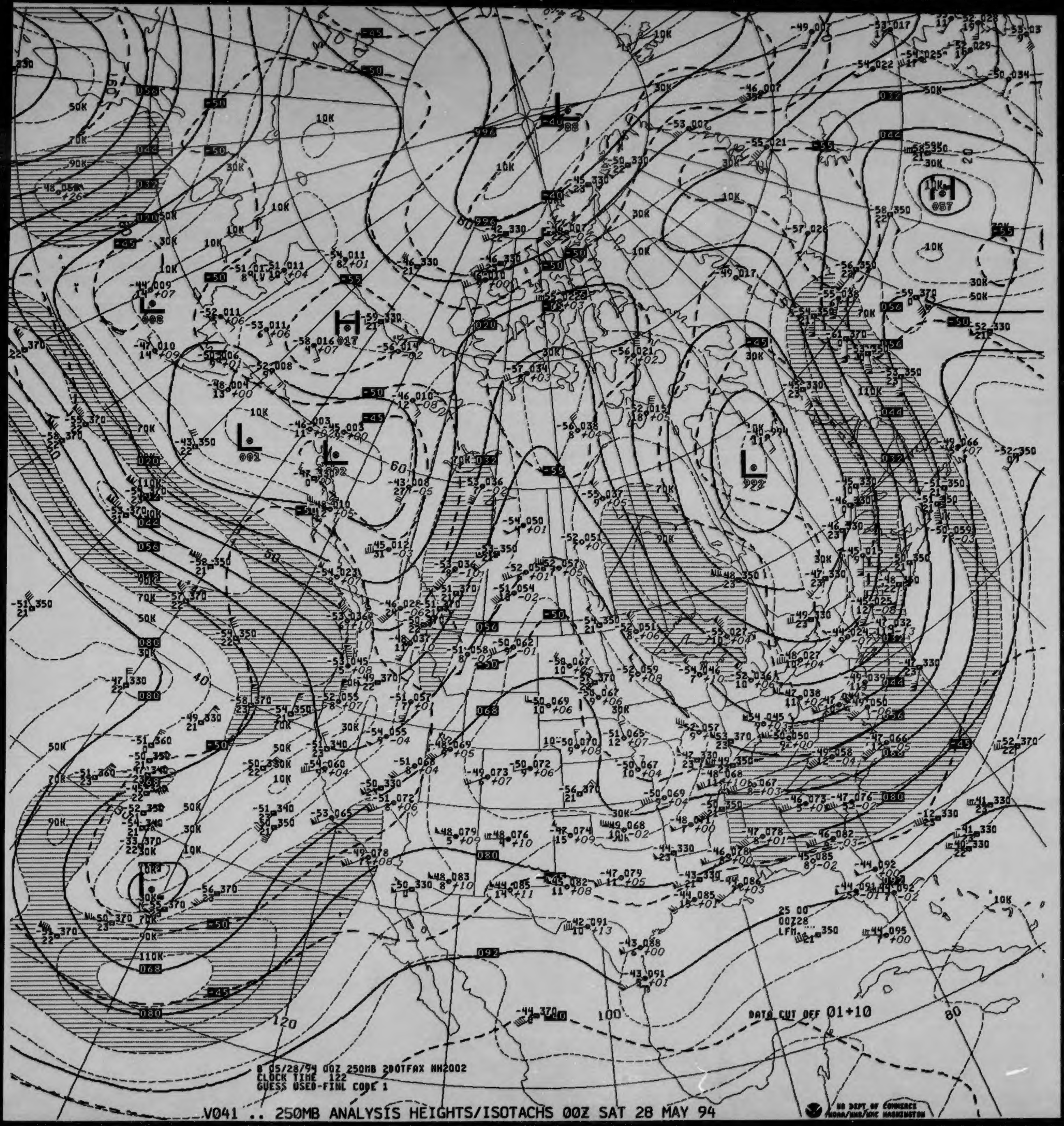

V041 .. 250MB ANALYSIS HEIGHTS/ISOTACHS 00Z SAT 28 MAY 94

8 05/28/94 00Z 250MB 200TFAX NH2002
CLOCK TIME 122
GUESS USED-FINL CODE 1
DATA CUT OFF 01+10
US DEPT OF COMMERCE NOAA/NWS/NMC WASHINGTON
L
H
996
992
001
002
008
017
057
10K
30K
50K
70K
90K
110K
120
100
80
60
40

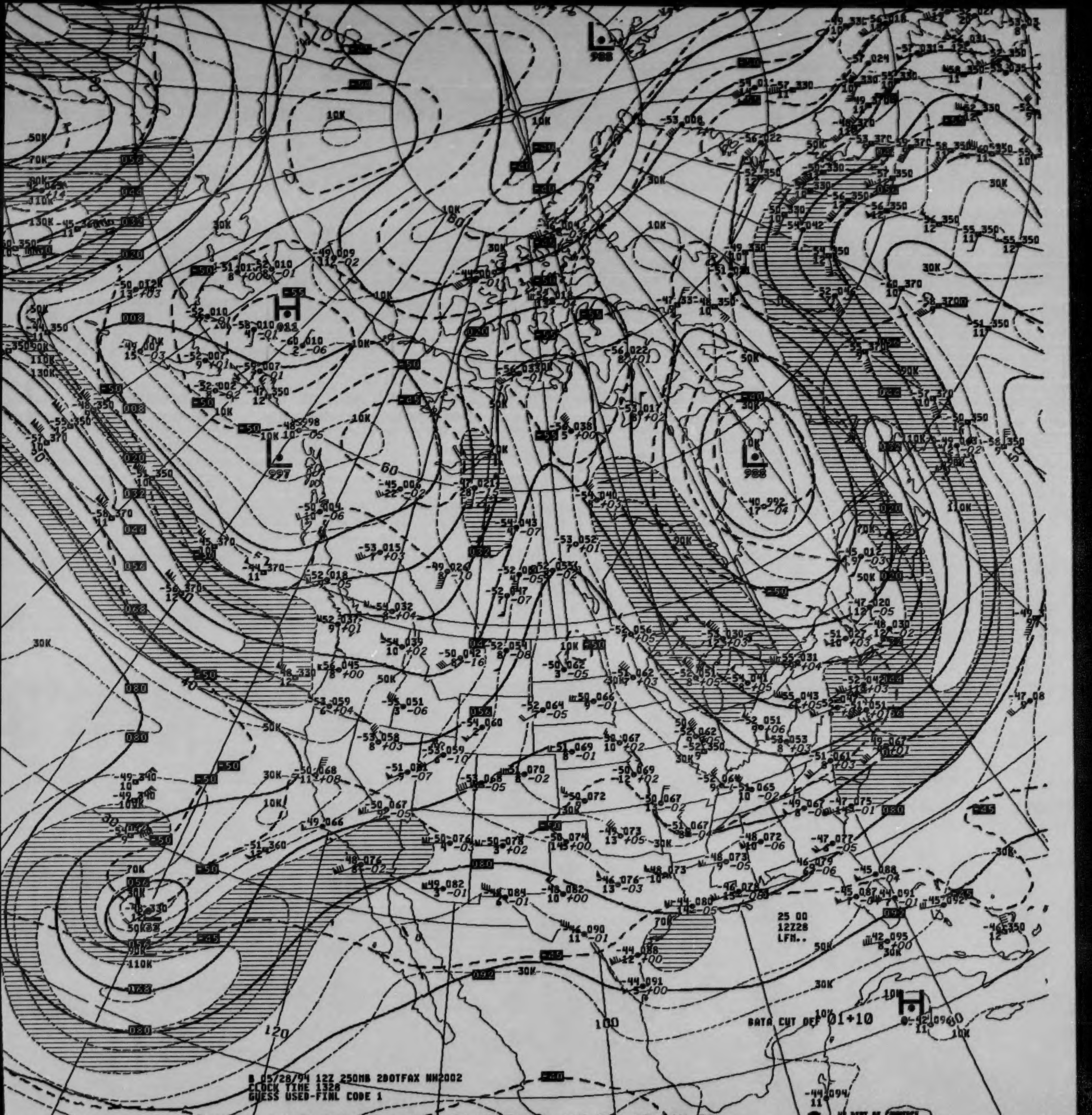
B 05/28/94 12Z 250MB 2D0TFAX NH2002
CLOCK TIME 1328
GUESS USED-FINL CODE 1
25 00
12Z28
LFM..
DATA CUT OFF 01+10
US DEPT OF COMMERCE
NOAA/NWS/NMC WASHINGTON
H
L
10K
30K
50K
70K
90K
110K
130K
60
80
100
120

V441 .. 250MB ANALYSIS HEIGHTS/ISOTACHS 12Z SAT 28 MAY 94


B 05/29/94 00Z 250MB 280TFAX NH2002
CLOCK TIME 131
GUESS USED-FINL CODE 1
DATA CUT OFF 01+10
25 00
00Z29
LFM..
US DEPT OF COMMERCE
NOAA/NWS/NMC WASHINGTON

V041 .. 250MB ANALYSIS HEIGHTS/ISOTACHS 00Z SUN 29 MAY 94

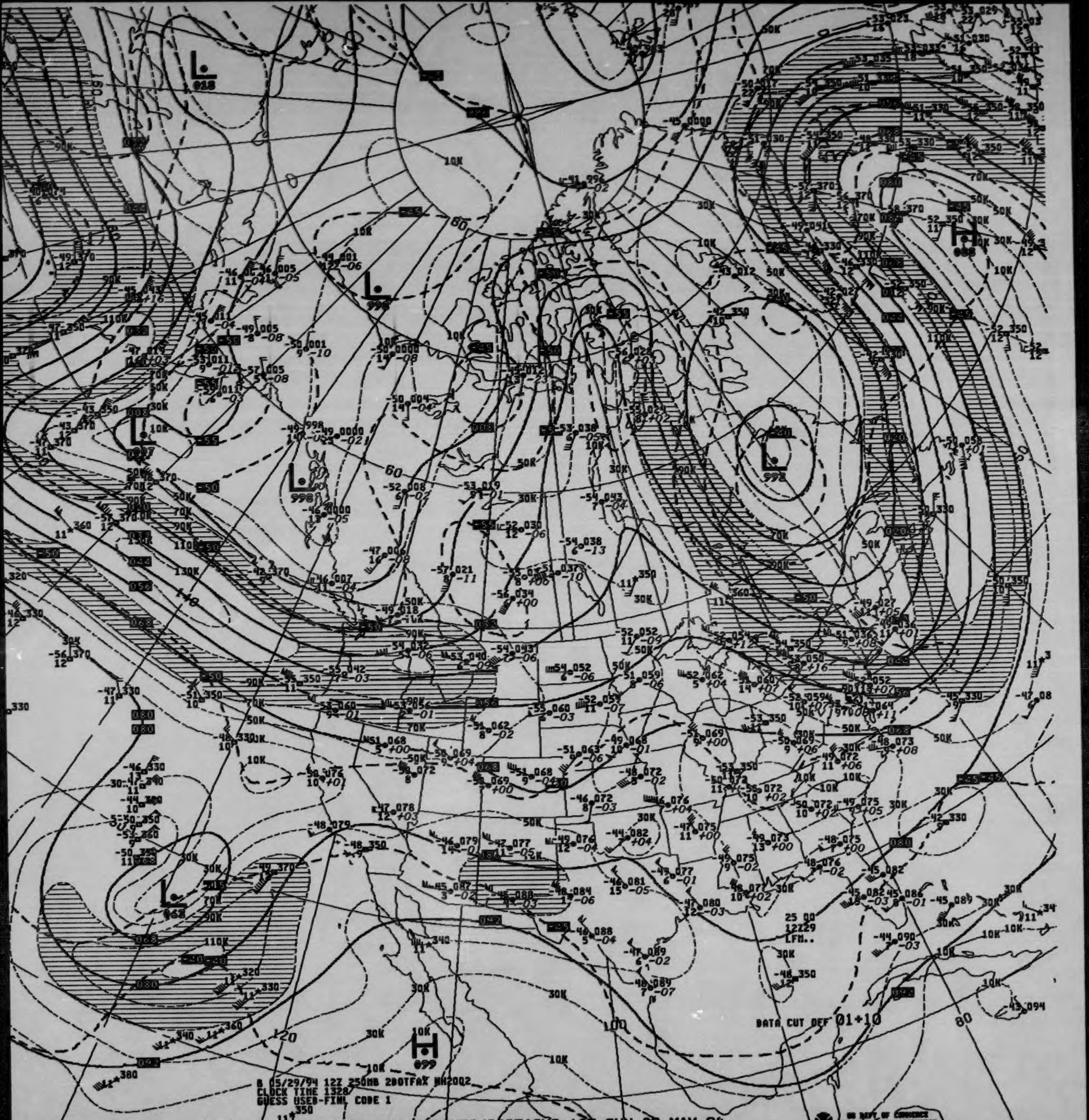
DATA CUT OFF 01+10
25 00
12Z29
LFM..
US DEPT OF COMMERCE
NOAA/NWS/NMC WASHINGTON

B 05/29/94 12Z 250MB 2DOTFAX NH2002
CLOCK TIME 1328
GUESS USED-FINL CODE 1

V441 .. 250MB ANALYSIS HEIGHTS/ISOTACHS 12Z SUN 29 MAY 94

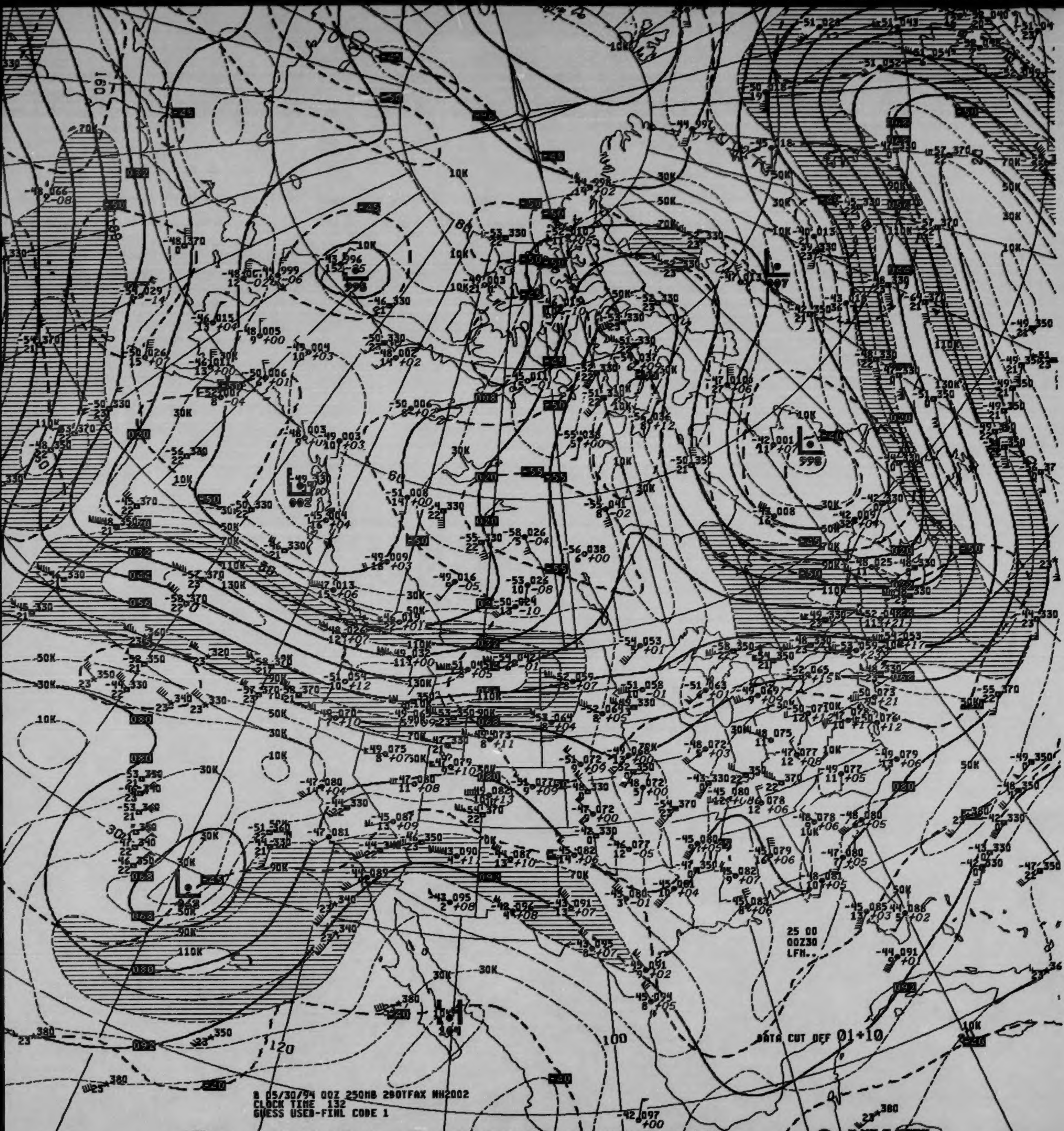
B 05/30/94 00Z 250MB 290TFAX NH2002
CLOCK TIME 132
GUESS USED-FINL CODE 1
DATA CUT OFF 01+10
25 00
00Z30
LFM..
US DEPT OF COMMERCE
NOAA/NWS/NMC WASHINGTON

V041 .. 250MB ANALYSIS HEIGHTS/ISOTACHS 00Z MON 30 MAY 94

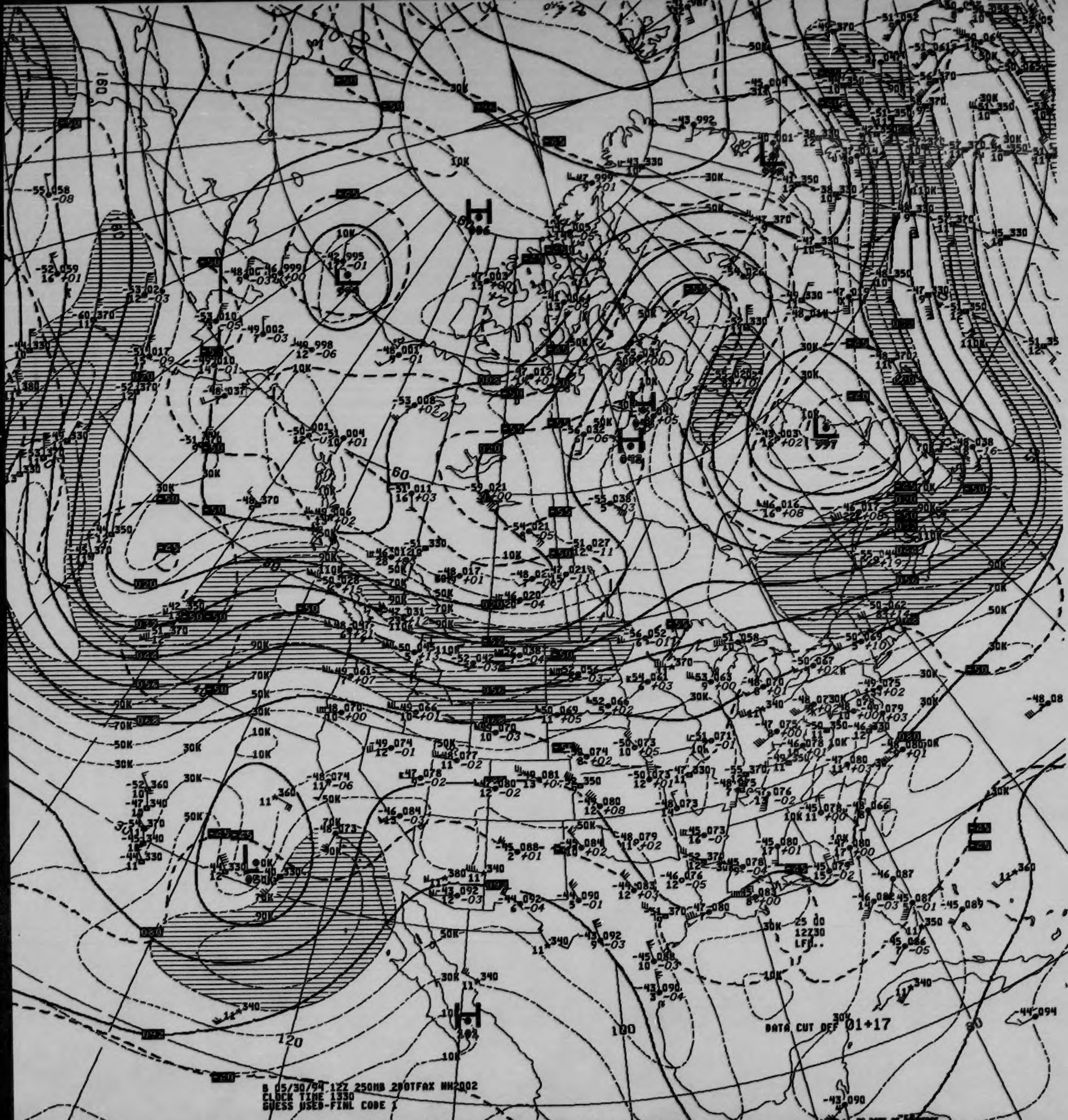
B 05/30/94 12Z 250MB 28OTFAX NH2002
CLOCK TIME 1330
GUESS USED-FINL CODE 1
DATA CUT OFF 01+17
H
L
160
120
100
80
60
10K
30K
50K
70K
90K
110K

V441 .. 250MB ANALYSIS HEIGHTS/ISOTACHS 12Z MON 30 MAY 94

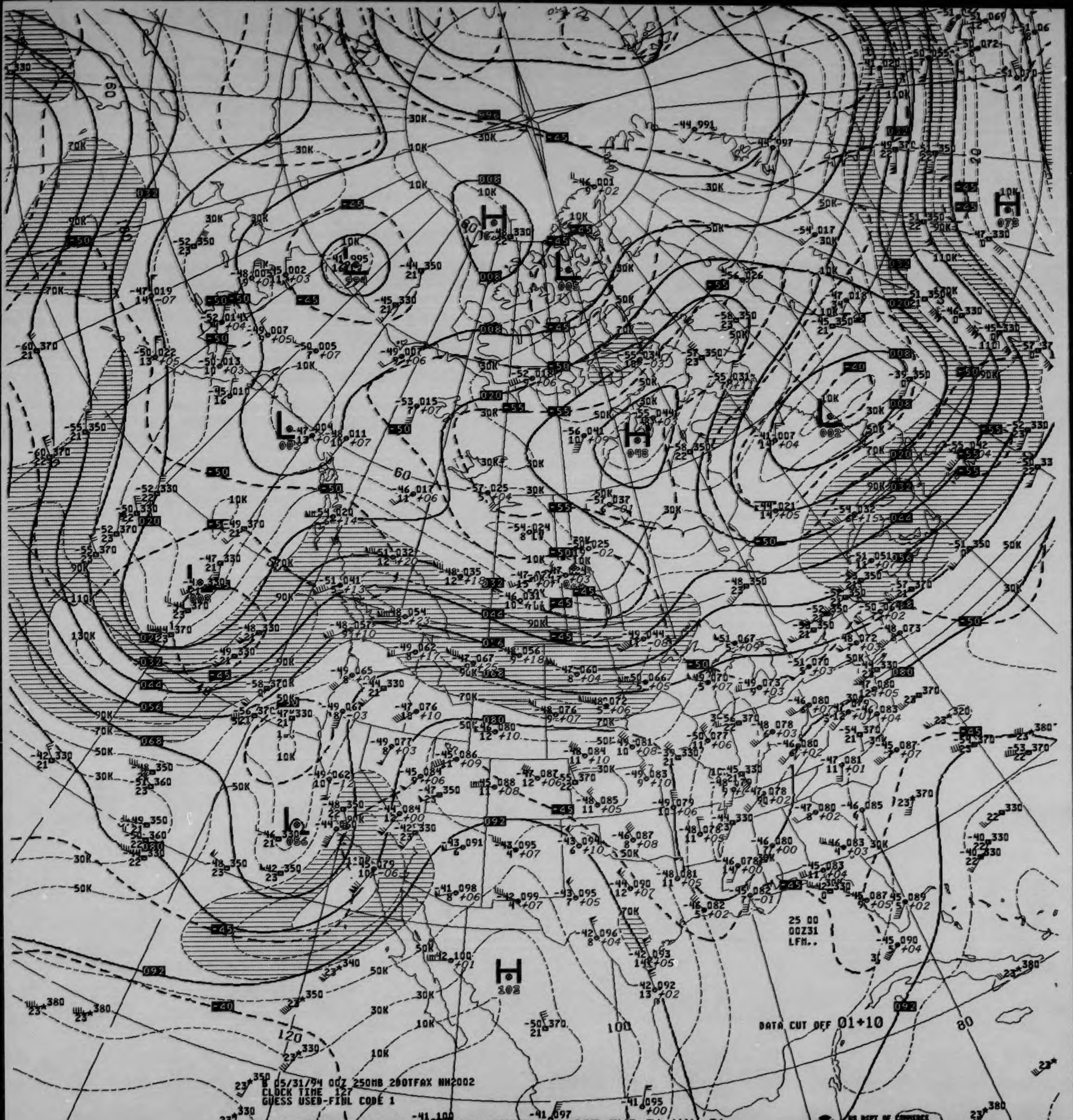
B 05/31/94 00Z 250MB 200TFAX NH2002
CLOCK TIME 127
GUESS USED-FINL CODE 1
DATA CUT OFF 01+10
25 00
00Z31
LFM..
US DEPT OF COMMERCE
NOAA/NWS/NMC WASHINGTON

V041 .. 250MB ANALYSIS HEIGHTS/ISOTACHS 00Z TUE 31 MAY 94

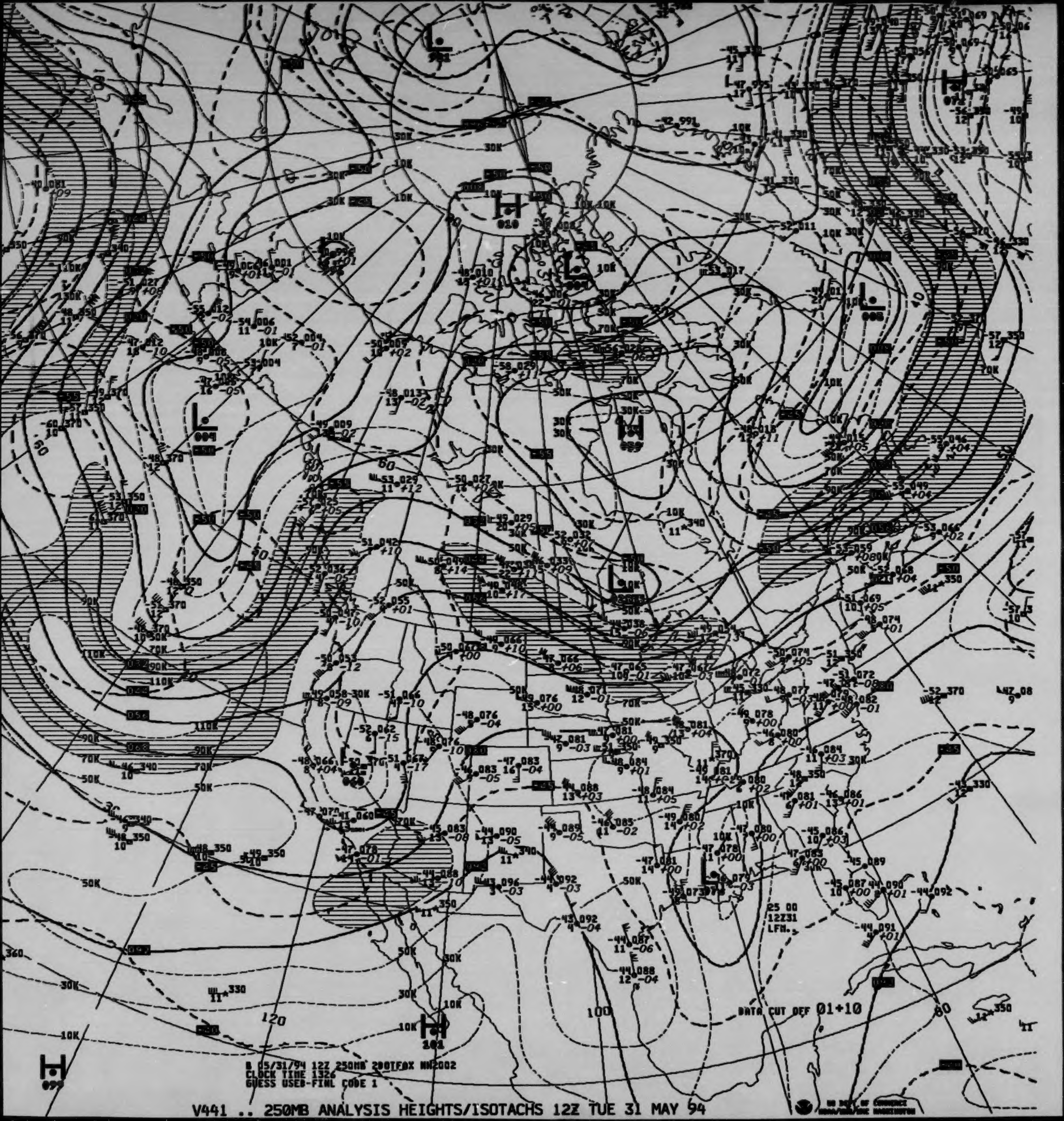

H
010
L
L
H
L
009
H
L
008
L
H
101
H
099
DATA CUT OFF 01+10
25 00
12Z31
LFM.
10K
30K
50K
70K
90K
110K
60
80
100
120
360
US DEPT OF COMMERCE
NOAA/NWS/NMC WASHINGTON

8 05/31/94 12Z 250MB 280TFAX NH2002
CLOCK TIME 1326
GUESS USED-FINL CODE 1

V441 .. 250MB ANALYSIS HEIGHTS/ISOTACHS 12Z TUE 31 MAY 94

(Rev. 6-83)

National Oceanic and Atmospheric Administration
National Environmental Satellite, Data, and Informatio
National Climatic Data Center

DEPARTMENT OF COMMERCE
UNITED STATES OF AMERICA

200 MB CONSTANT PRESSURE CHARTS

NORTH AMERICAN NMC

ALL RECORDS ARE THE BEST AVAILABLE FOR FILMING

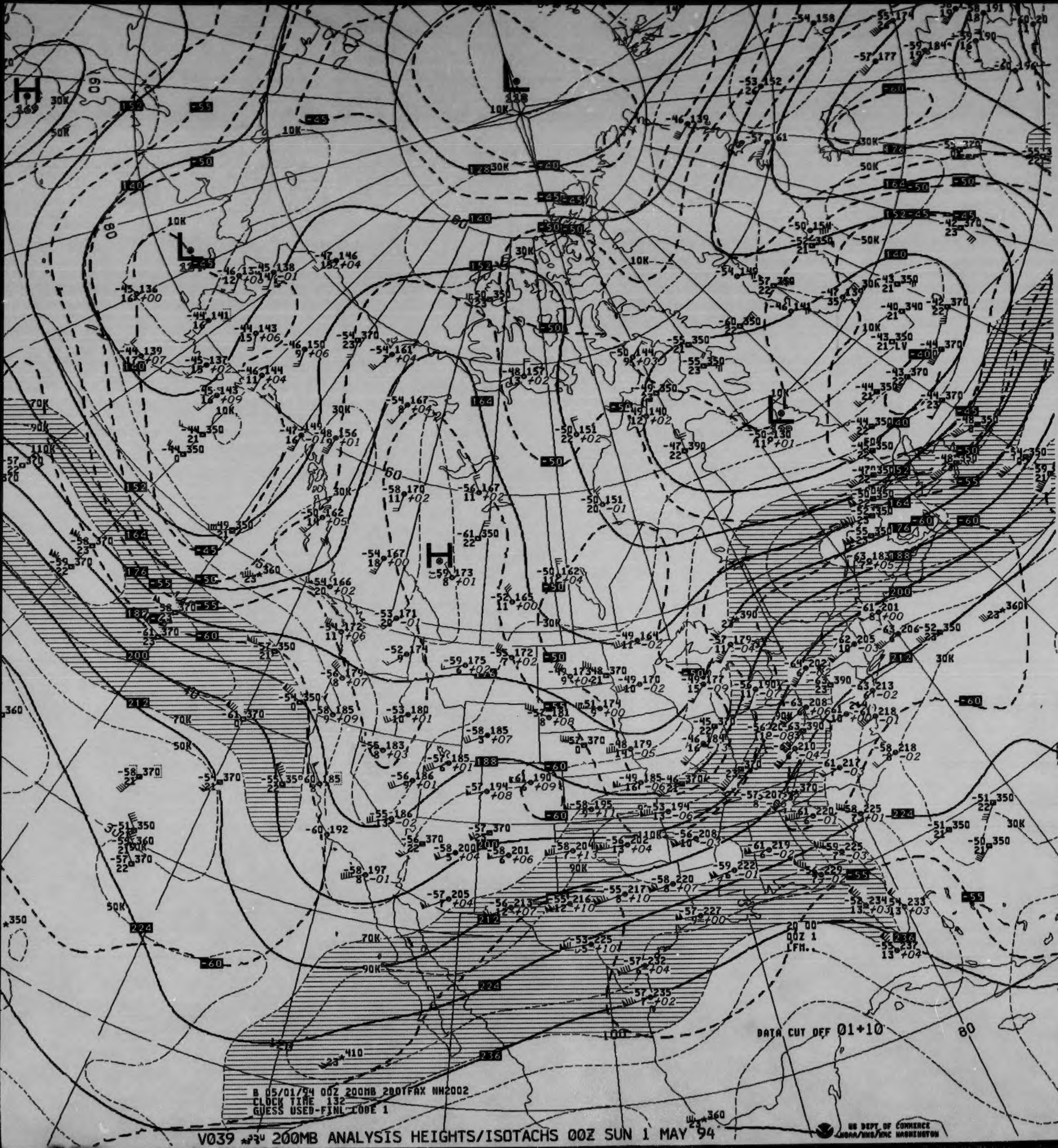

DATA CUT OFF 01+10
20 00
00Z 1
LFM.
B 05/01/94 00Z 200MB 200TFAX NH2002
CLOCK TIME 132
GUESS USED-FINL CODE 1
US DEPT OF COMMERCE
NOAA/NWS/NMC WASHINGTON

V039 200MB ANALYSIS HEIGHTS/ISOTACHS 00Z SUN 1 MAY 94

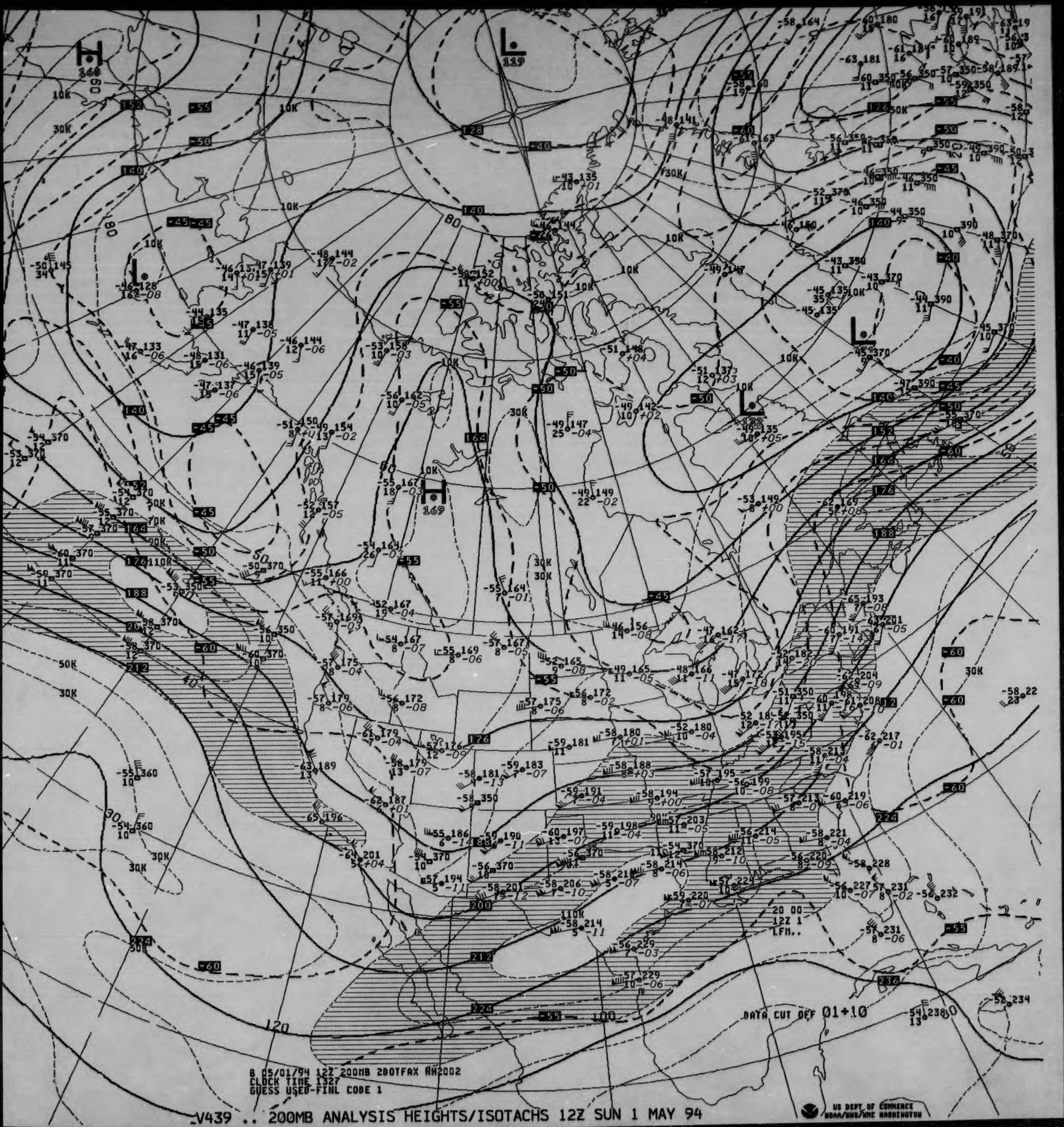

B 05/01/94 12Z 200MB 200TFAX NH2002
CLOCK TIME 1327
GUESS USED-FINL CODE 1

DATA CUT OFF 01+10

20 00
12Z 1
LFM..

US DEPT OF COMMERCE
NOAA/NWS/NMC WASHINGTON

V439 .. 200MB ANALYSIS HEIGHTS/ISOTACHS 12Z SUN 1 MAY 94

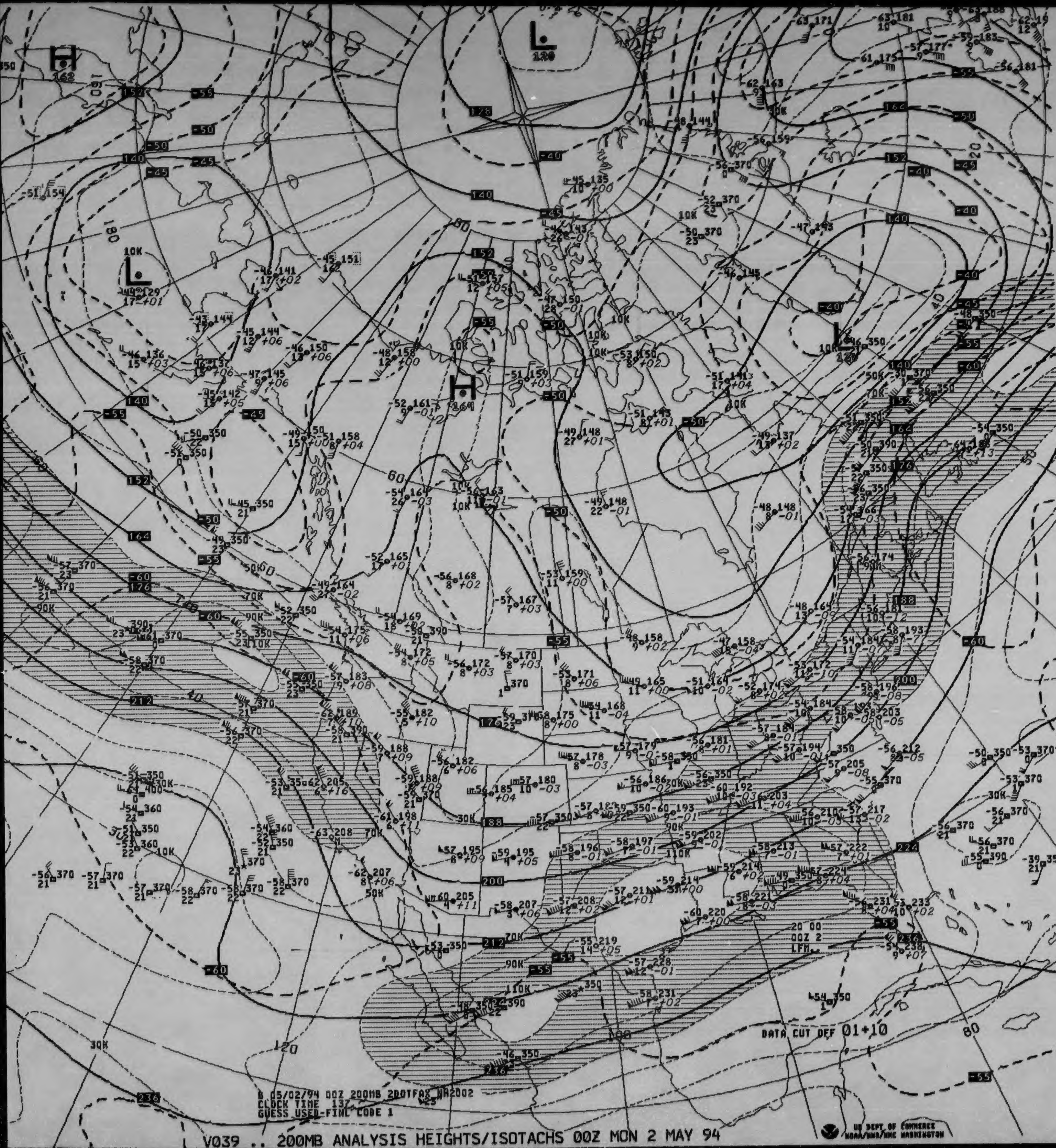

B 05/02/94 00Z 200MB 200TFAX NA2002
CLOCK TIME 137
GUESS USED-FINL CODE 1
DATA CUT OFF 01+10
20 00
00Z 2
LFM
H
162
L
120
L
129
H
164
L
128

V039 .. 200MB ANALYSIS HEIGHTS/ISOTACHS 00Z MON 2 MAY 94

US DEPT OF COMMERCE
NOAA/NWS/NMC WASHINGTON

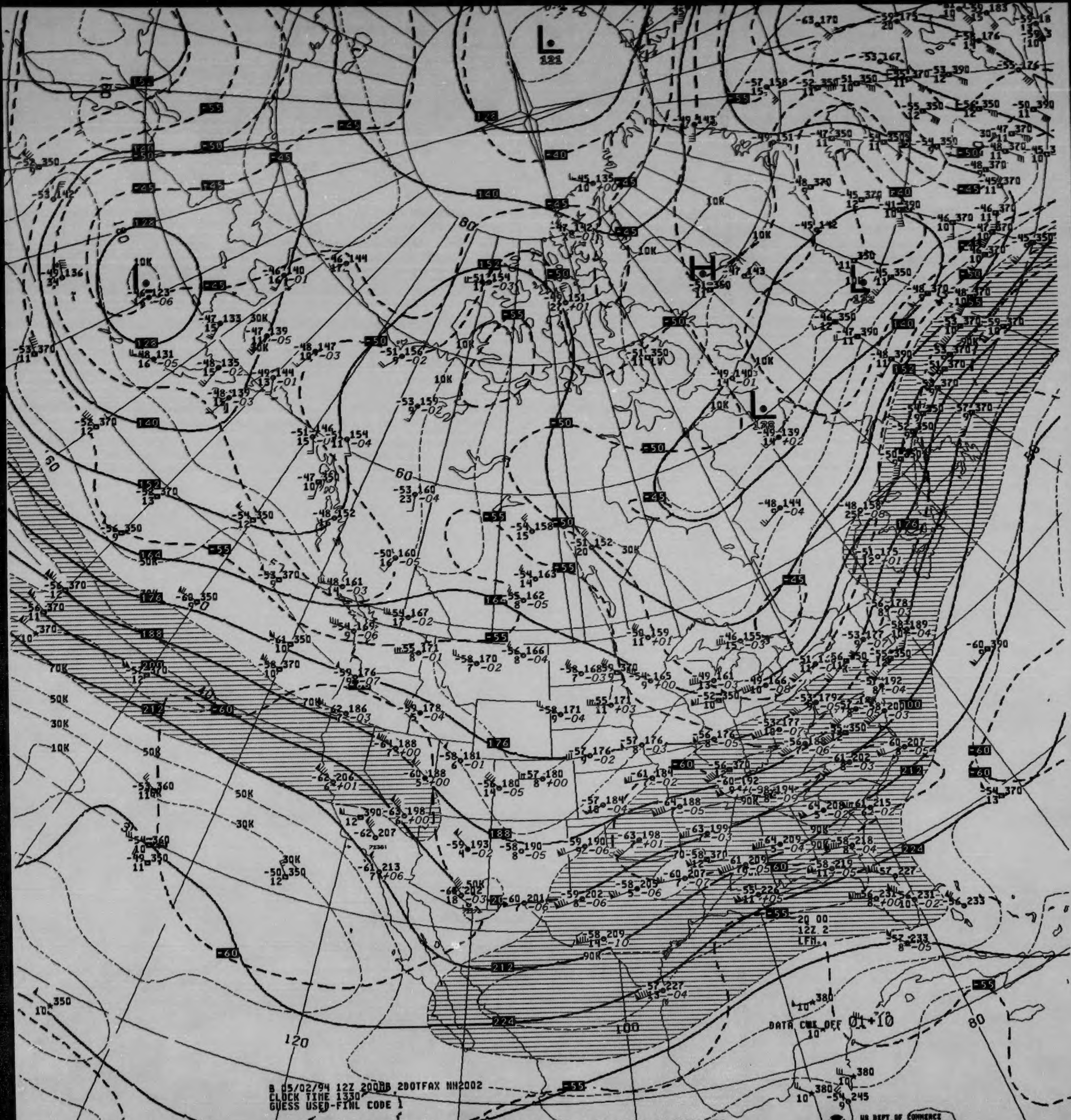
L
121
H
L
L
L
-45
-50
-55
-60
128
140
152
164
176
188
200
212
224
10K
30K
50K
70K
90K
60
80
100
120
20 00
12Z 2
LFM.
DATA CUT OFF 01+10
US DEPT OF COMMERCE
NOAA/NWS/NMC WASHINGTON

B 05/02/94 12Z 200MB 200TFAX NN2002
CLOCK TIME 1330
GUESS USED-FINL CODE 1

V439 .. 200MB ANALYSIS HEIGHTS/ISOTACHS 12Z MON 2 MAY 94

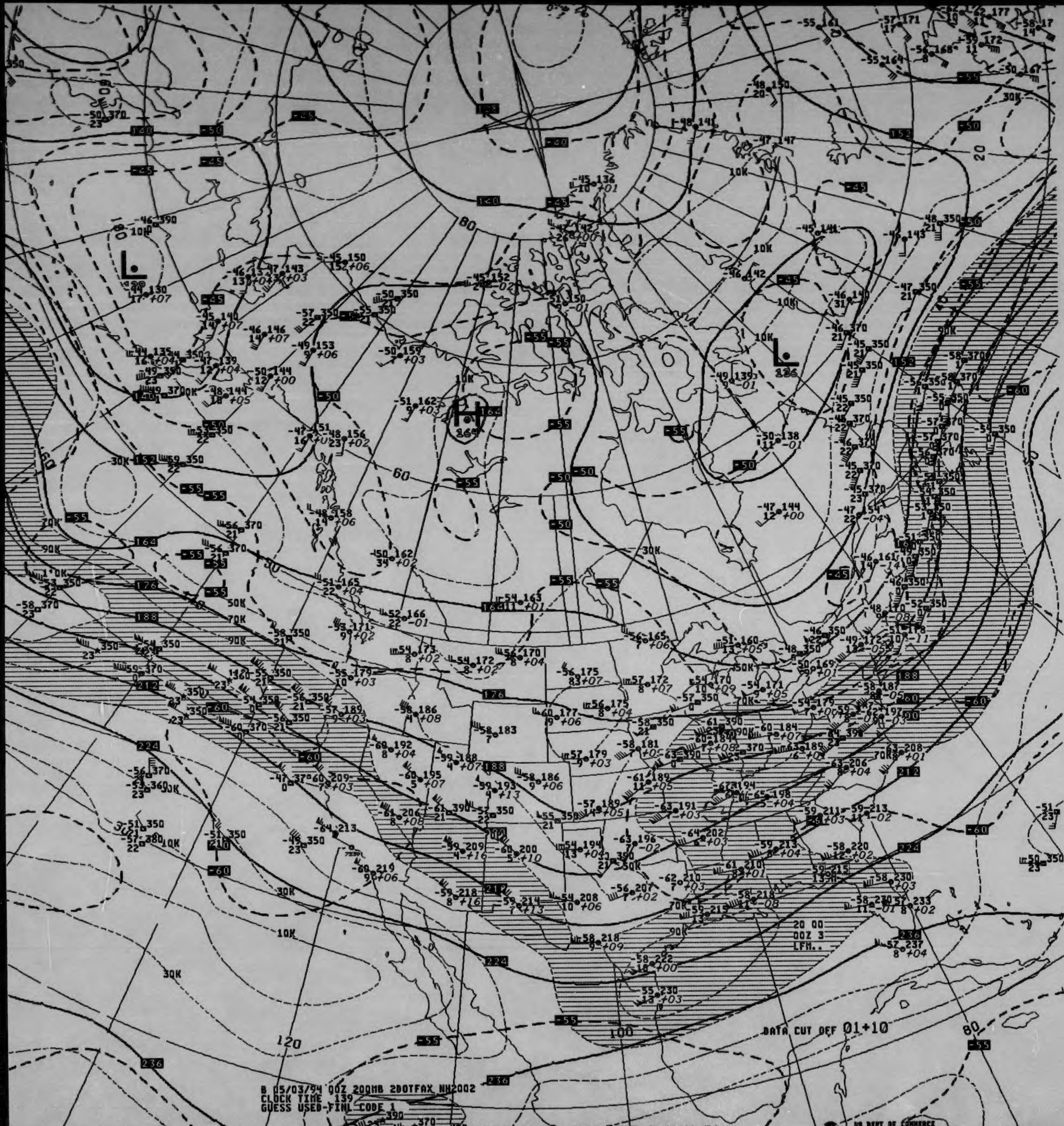
DATA CUT OFF 01+10
20 00
00Z 3
LFH..
B 05/03/94 00Z 200MB 2D0TFAX NH2002
CLOCK TIME 139
GUESS USED-FINL CODE 1
US DEPT OF COMMERCE
NOAA/NWS/NMC WASHINGTON

V039 .. 200MB ANALYSIS HEIGHTS/ISOTACHS 00Z TUE 3 MAY 94

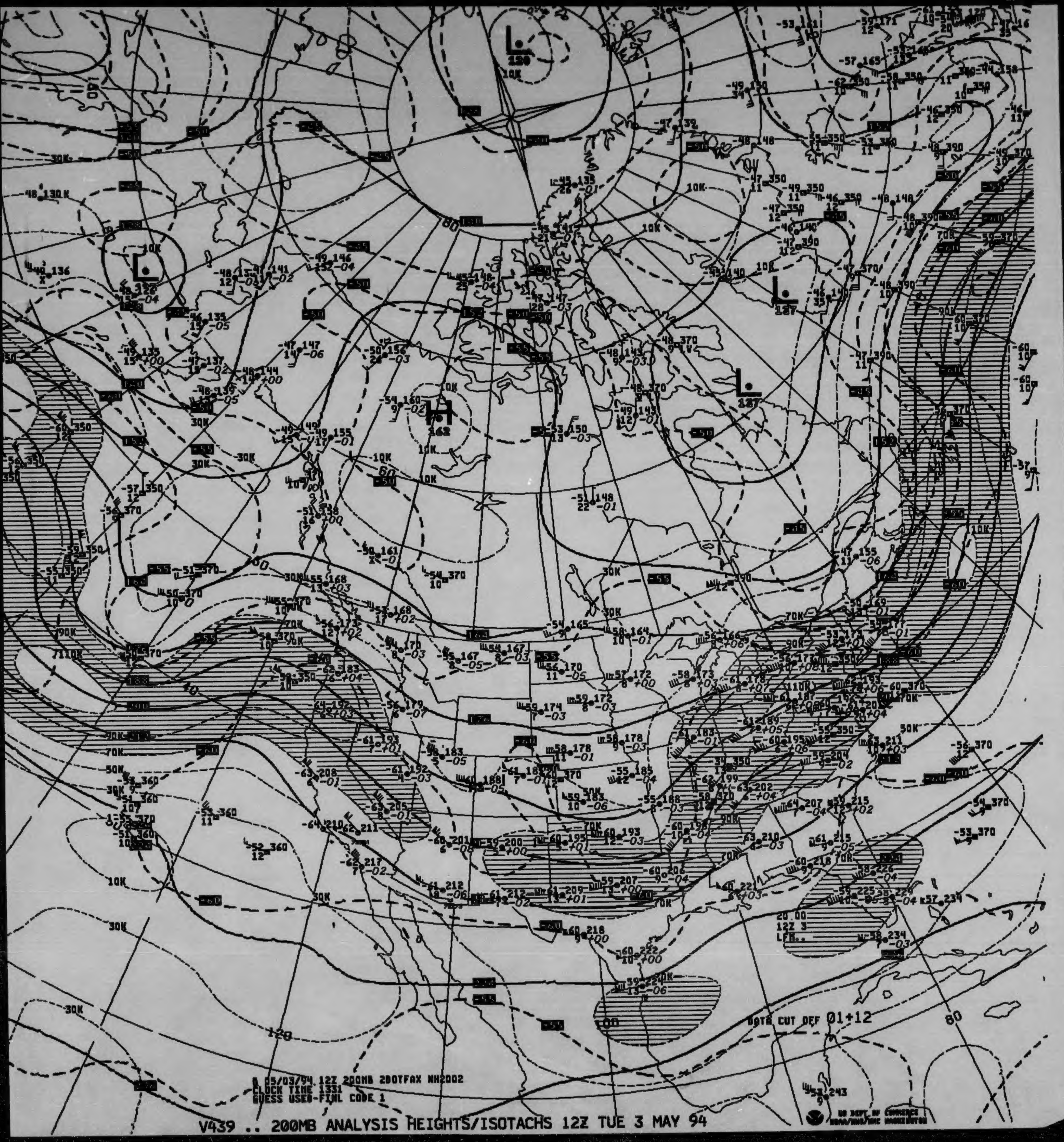

0 05/03/94 12Z 200MB 2DOTFAX NH2002
CLOCK TIME 1331
GUESS USED-FINL CODE 1

V439 .. 200MB ANALYSIS HEIGHTS/ISOTACHS 12Z TUE 3 MAY 94

DATA CUT OFF 01+12
20.00
12Z 3
LFM..
US DEPT OF COMMERCE
NOAA/NWS/NMC WASHINGTON

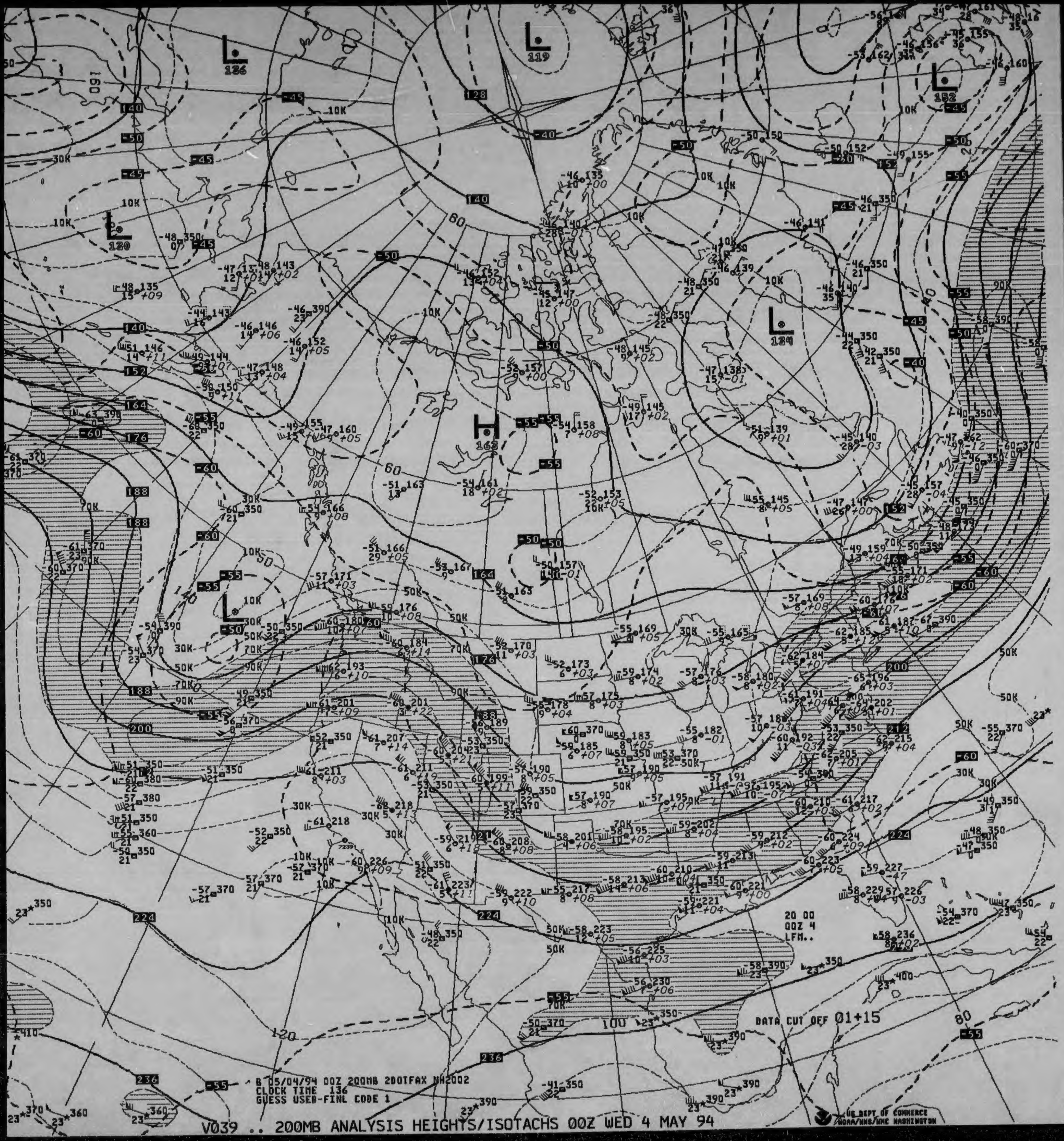
B 05/04/94 00Z 200MB 200TFAX NH2002
CLOCK TIME 136
GUESS USED-FINL CODE 1
DATA CUT OFF 01+15
20 00
00Z 4
LFM..
US DEPT OF COMMERCE
NOAA/NWS/NMC WASHINGTON

V039 .. 200MB ANALYSIS HEIGHTS/ISOTACHS 00Z WED 4 MAY 94

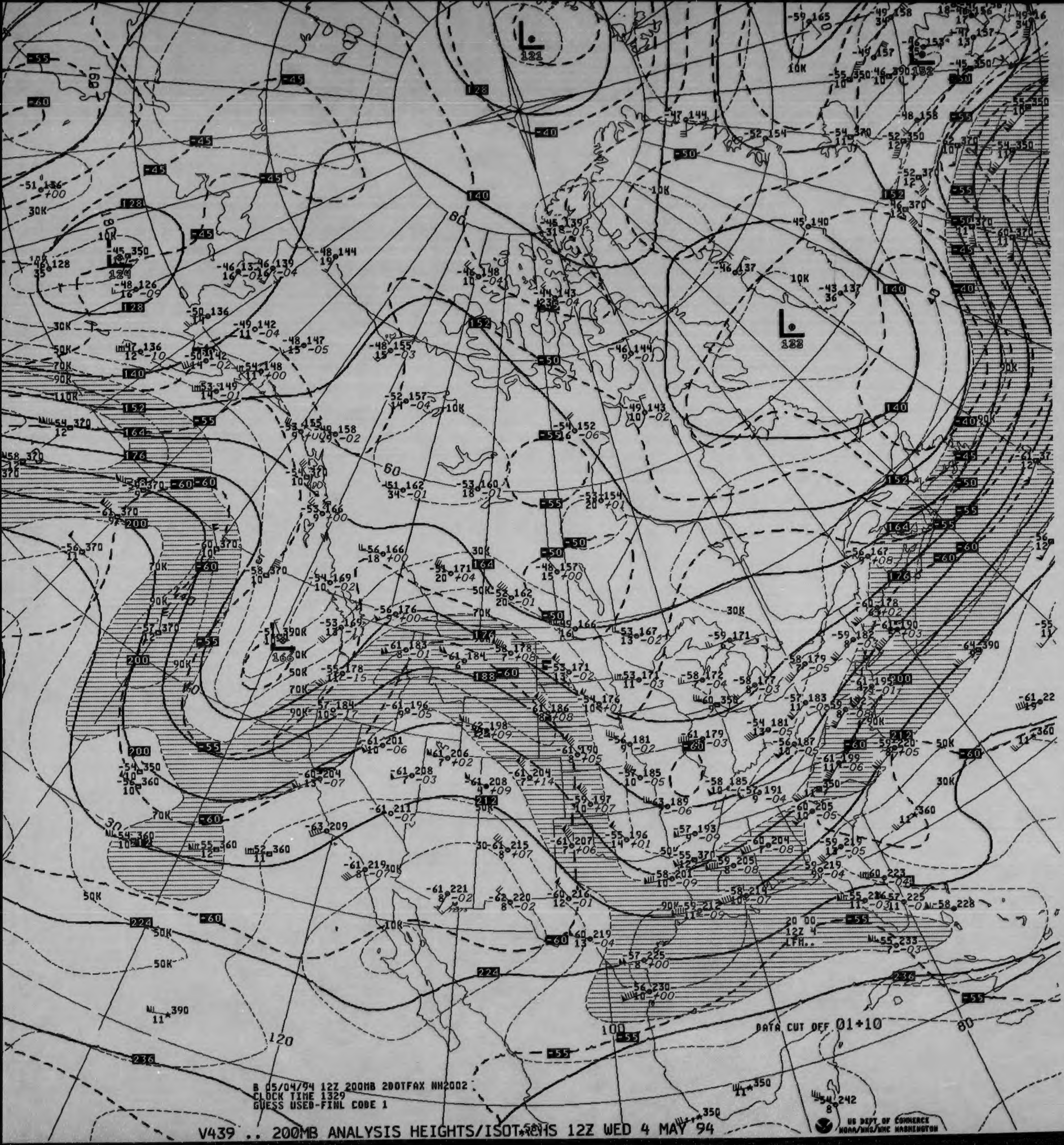

DATA CUT OFF 01+10
20 00
12Z 4
LFM..

B 05/04/94 12Z 200MB 200TFAX NH2002
CLOCK TIME 1329
GUESS USED-FINL CODE 1

V439 .. 200MB ANALYSIS HEIGHTS/ISOTACHS 12Z WED 4 MAY 94

US DEPT OF COMMERCE
NOAA/NWS/NMC WASHINGTON

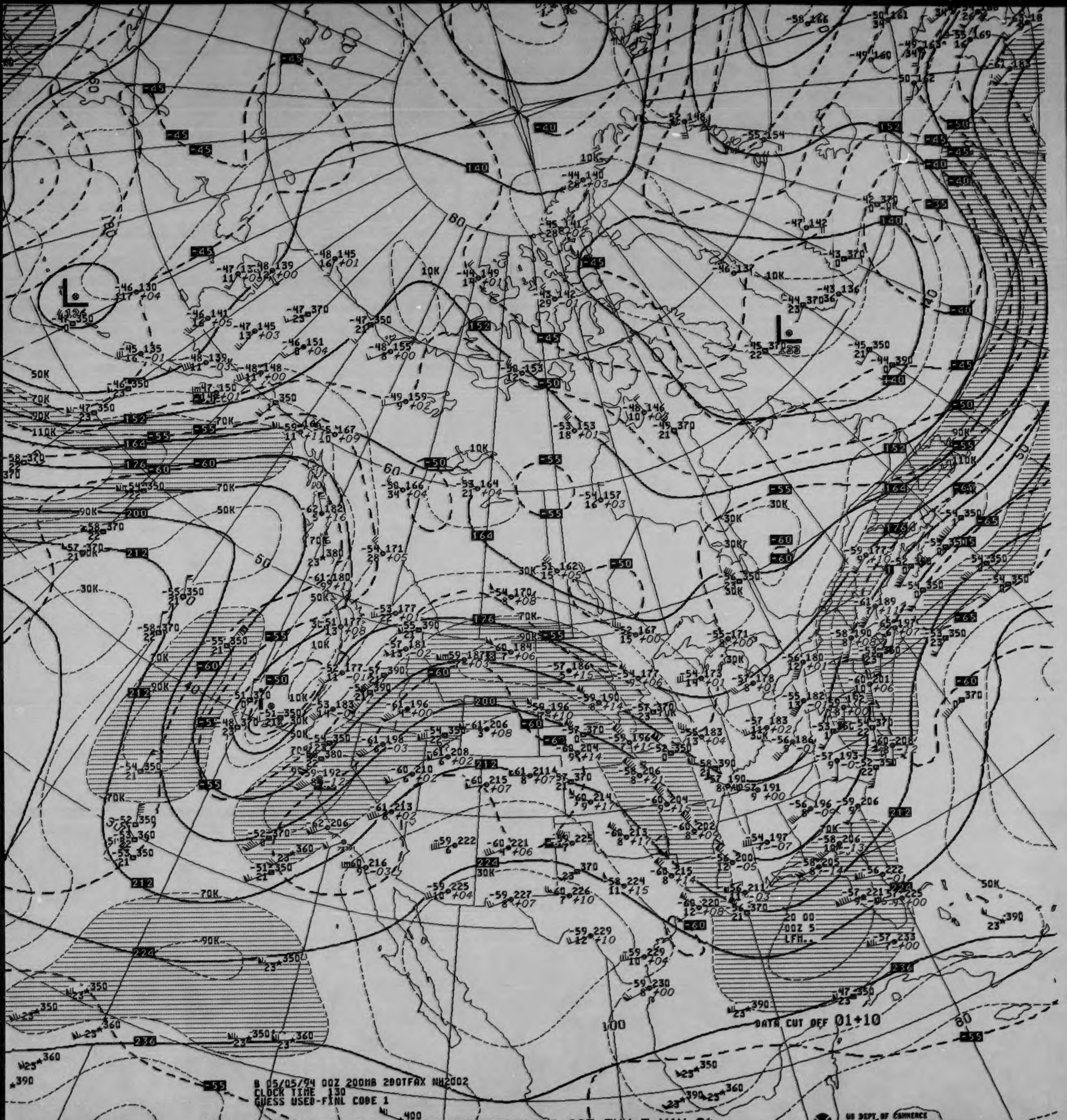
B 05/05/94 00Z 200MB 200TFAX NH2002
CLOCK TIME 130
GUESS USED-FINL CODE 1
DATA CUT OFF 01+10
20 00
00Z 5
LFH..
140
152
164
176
200
212
224
236
-40
-45
-50
-55
-60
-65
10K
30K
50K
70K
90K
110K
60
80
100
US DEPT OF COMMERCE
NOAA/NWS/NMC WASHINGTON

V039 .. 200MB ANALYSIS HEIGHTS/ISOTACHS 00Z THU 5 MAY 94

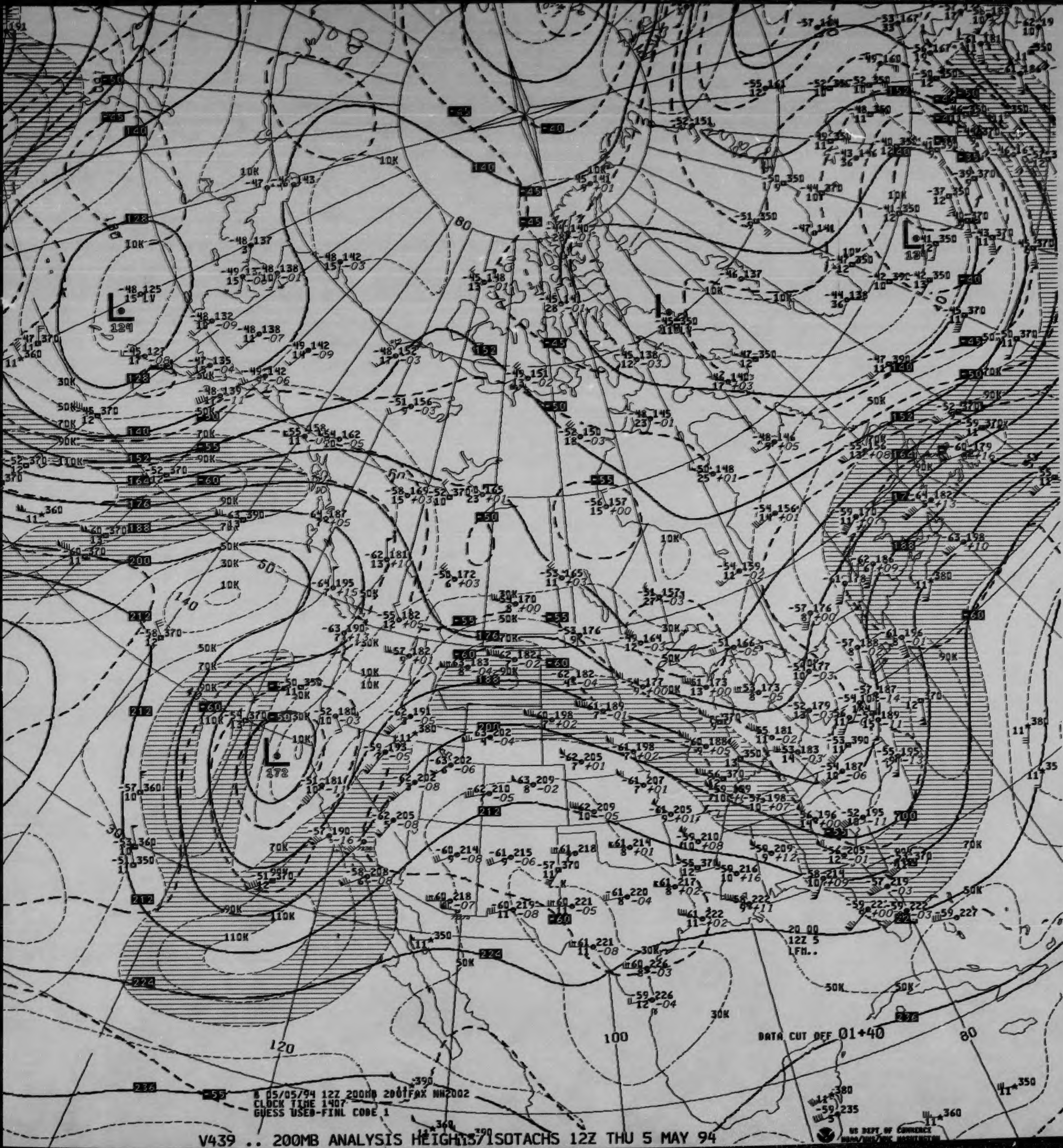
DATA CUT OFF 01+40
B 05/05/94 12Z 200MB 2001FAX NH2002
CLOCK TIME 1407
GUESS USED-FINL CODE 1
20 00
12Z 5
LFM..
US DEPT OF COMMERCE
NOAA/NWS/NMC WASHINGTON

V439 .. 200MB ANALYSIS HEIGHTS/ISOTACHS 12Z THU 5 MAY 94

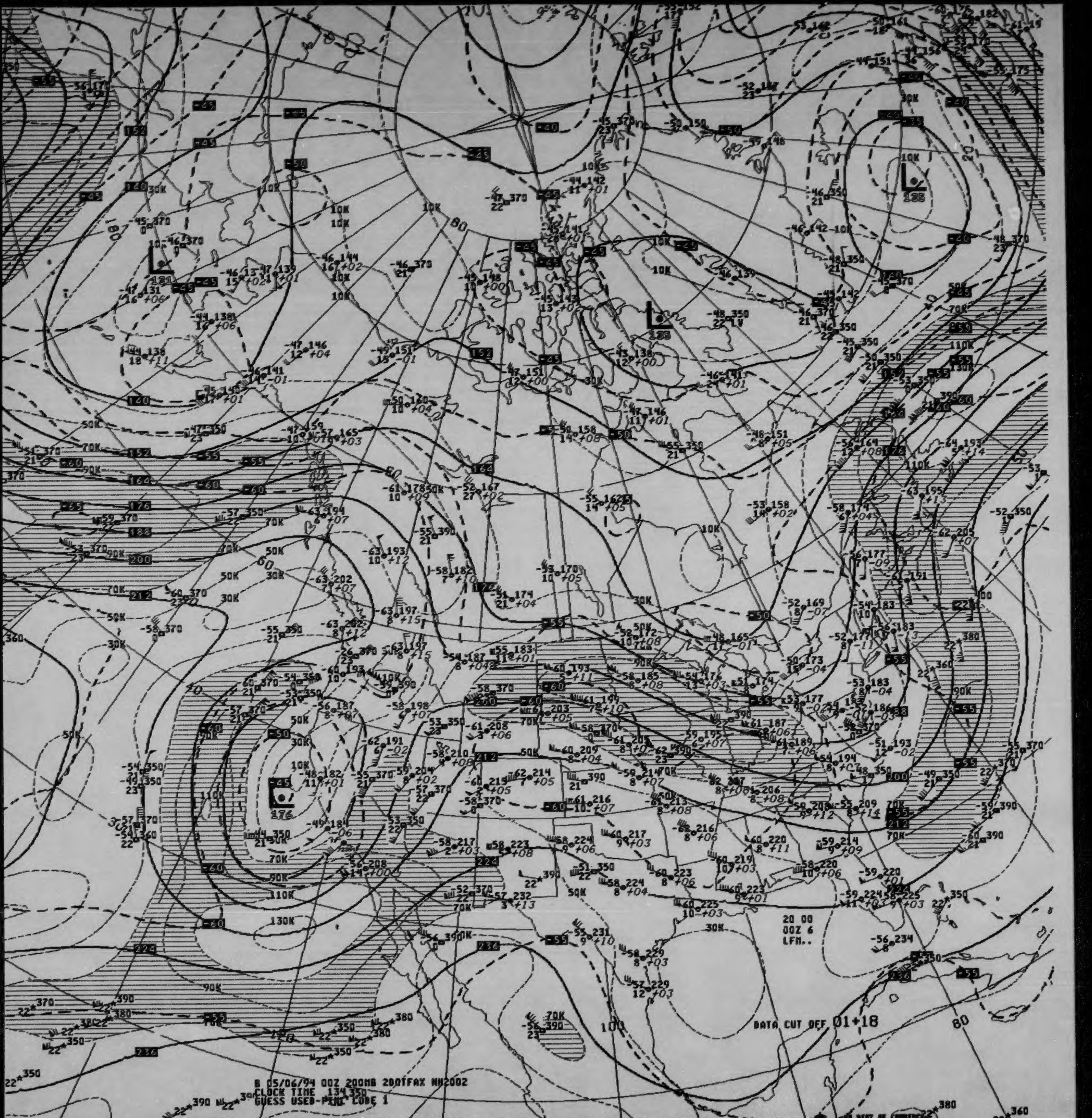
20 00
00Z 6
LFM..
DATA CUT OFF 01+18
US DEPT OF COMMERCE NOAA/NWS/NMC WASHINGTON

B 05/06/94 00Z 200MB 2001FAX NH2002
CLOCK TIME 134
GUESS USED-PING CODE 1

V039 .. 200MB ANALYSIS HEIGHTS/ISOTACHS 00Z FRI 6 MAY 94

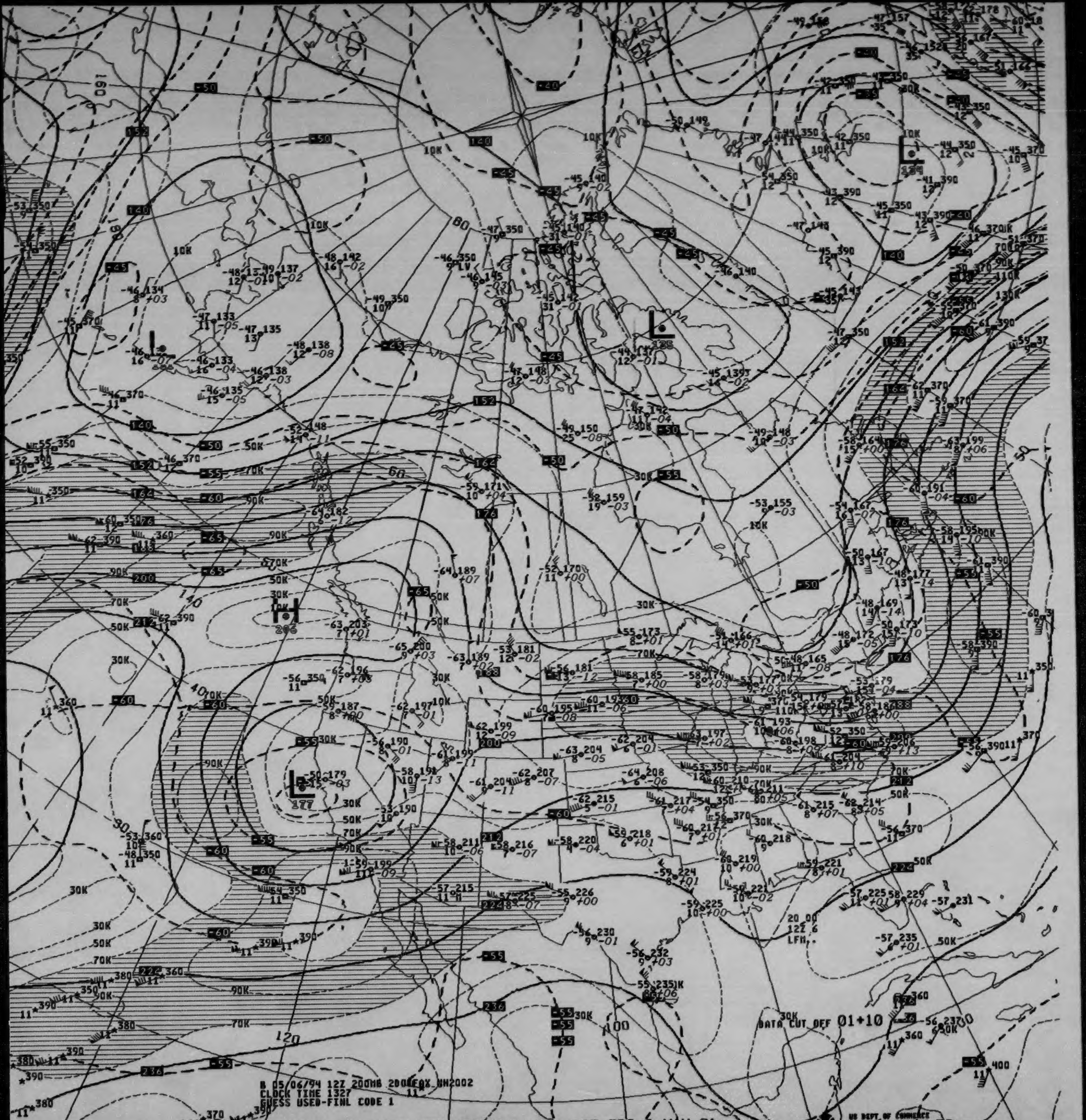
B 05/06/94 12Z 200MB 200 FAX NH2002
CLOCK TIME 1327
GUESS USED-FINL CODE 1
DATA CUT OFF 01+10
20 00
12Z 6
LFH
US DEPT OF COMMERCE
NOAA/NWS/NMC WASHINGTON

V439 .. 200MB ANALYSIS HEIGHTS/ISOTACHS 12Z FRI 6 MAY 94

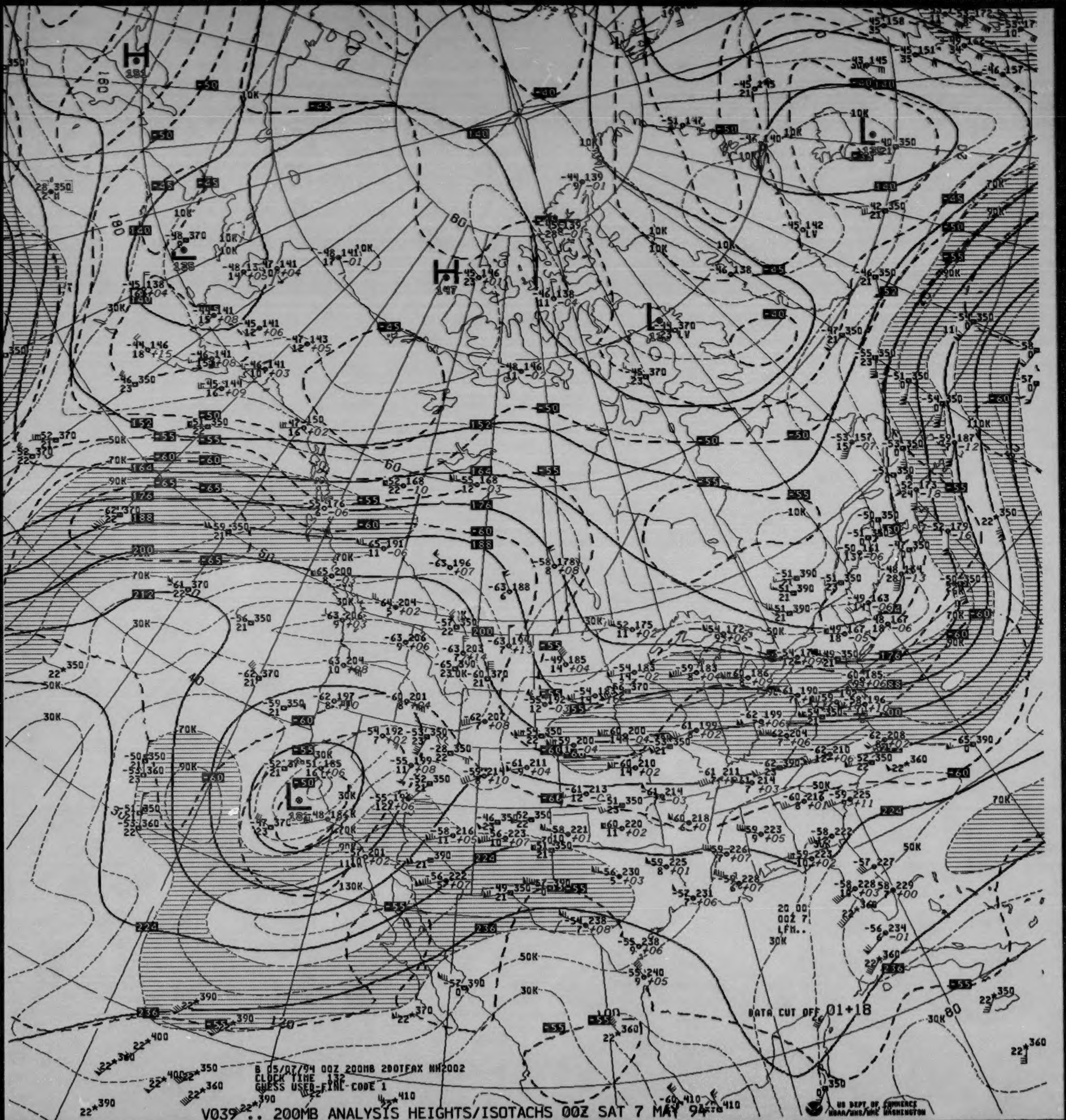
B 05/07/94 00Z 200MB 200TFAX NH2002
CLOCK TIME 132
GUESS USED-FINE-CODE 1
DATA CUT OFF 01+18
20 00
00Z 7
LFM..
H
181
H
147
L
135
L
123
L
132
L
181
US DEPT OF COMMERCE
NOAA/NWS/NMC WASHINGTON

V039 .. 200MB ANALYSIS HEIGHTS/ISOTACHS 00Z SAT 7 MAY 94

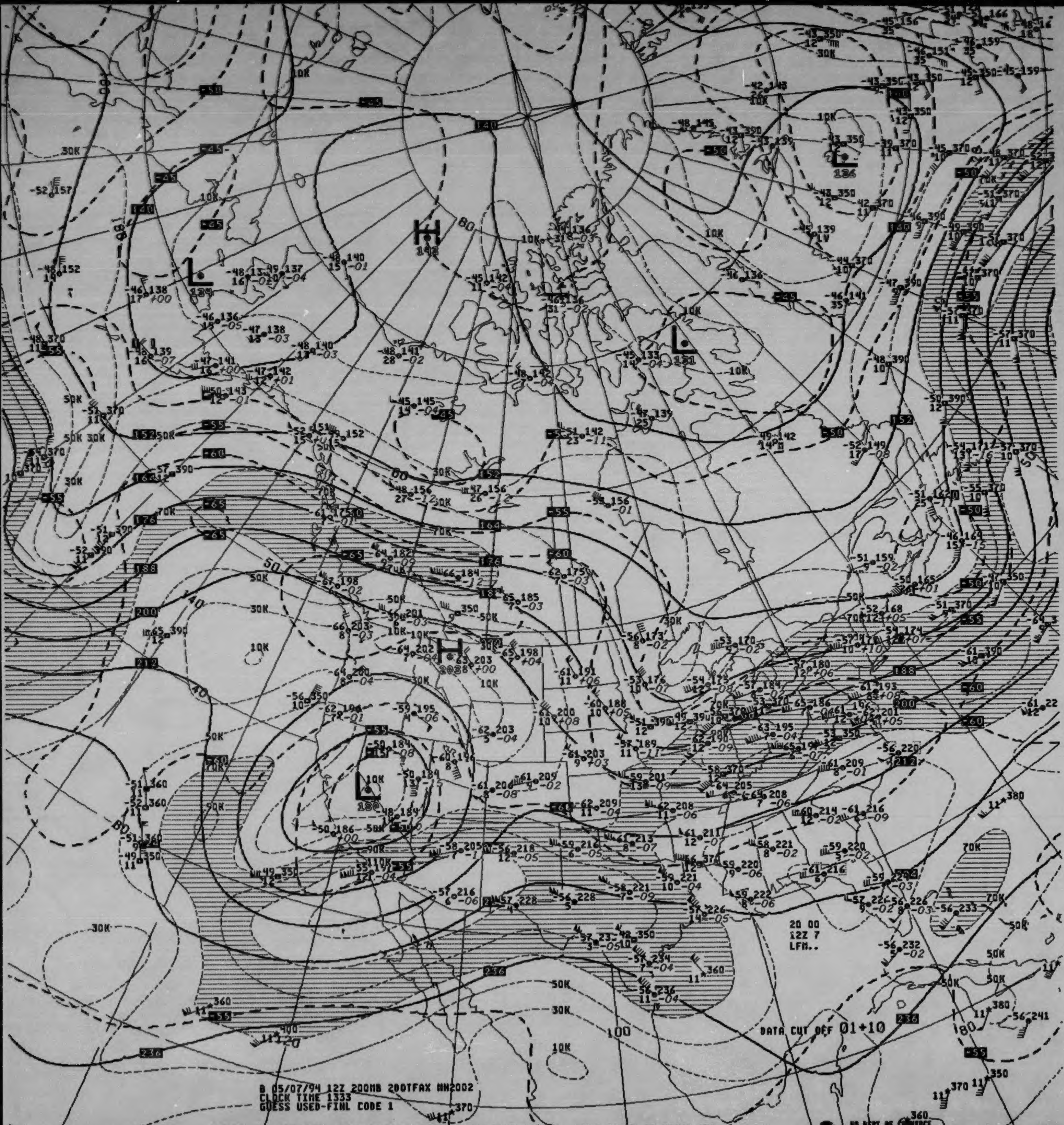
B 05/07/94 12Z 200MB 200TFAX NN2002
CLOCK TIME 1333
GUESS USED-FINL CODE 1
DATA CUT OFF 01+10
20 00
12Z 7
LFM..
US DEPT OF COMMERCE
NOAA/NWS/NMC WASHINGTON
H
143
H
2038
L
134
L
131
L
136
L
180
140
152
164
176
188
200
212
236
-45
-50
-55
-60
-65
10K
30K
50K
70K
90K
110K
40
50
60
80
100
140

V439 .. 200MB ANALYSIS HEIGHTS/ISOTACHS 12Z SAT 7 MAY 94

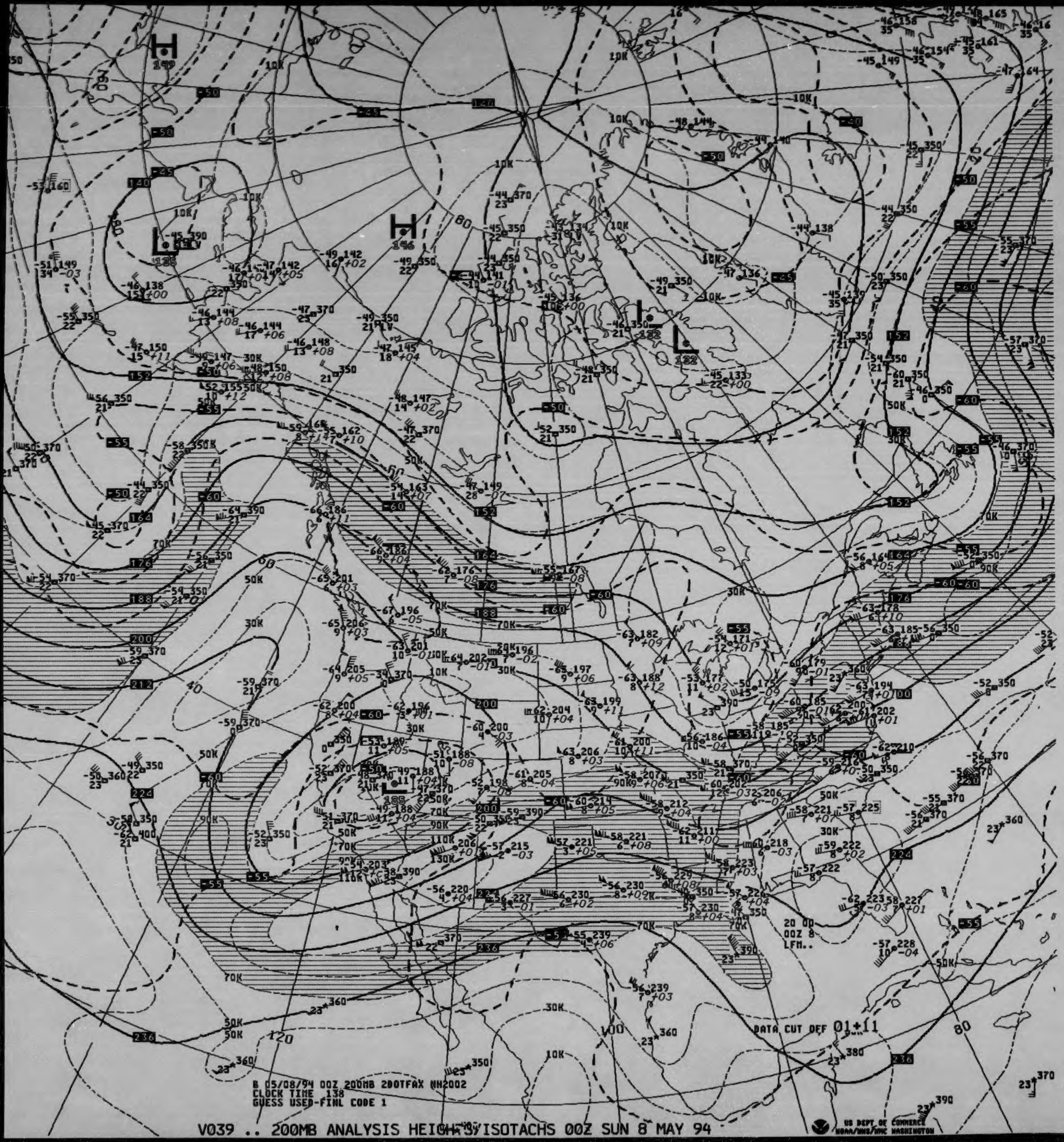
DATA CUT OFF 01+11
20 00
00Z 8
LFM..

B 05/08/94 00Z 200MB 200TFAX NH2002
CLOCK TIME 138
GUESS USED-FINL CODE 1

V039 .. 200MB ANALYSIS HEIGHTS/ISOTACHS 00Z SUN 8 MAY 94

US DEPT OF COMMERCE
NOAA/NWS/NMC WASHINGTON


H
145
L
131
L
132
L
10K
30K
50K
70K
90K
110K
140
152
164
176
188
200
212
224
236
-45
-50
-55
-60
-65
180
160
50
40
30
100
DATA CUT OFF 01+10
US DEPT OF COMMERCE
NOAA/NWS/NMC WASHINGTON

B 05/08/94 12Z 200MB 200TFAX NH2002
CLOCK TIME 1331
GUESS USED-FINL CODE 1

V439 .. 200MB ANALYSIS HEIGHTS/ISOTACHS 12Z SUN 8 MAY 94


B 05/09/94 00Z 200MB 200TFAX NH2002
CLOCK TIME 127
GUESS USED-FINE CODE 1
DATA CUT OFF 01+10
H 147
H 147
L 132
L 127
L 135
H 209
L 188
H 248
00Z 9
LFM..
US DEPT OF COMMERCE
NOAA/NWS/NMC WASHINGTON

V039 .. 200MB ANALYSIS HEIGHTS/ISOTACHS 00Z MON 9 MAY 94

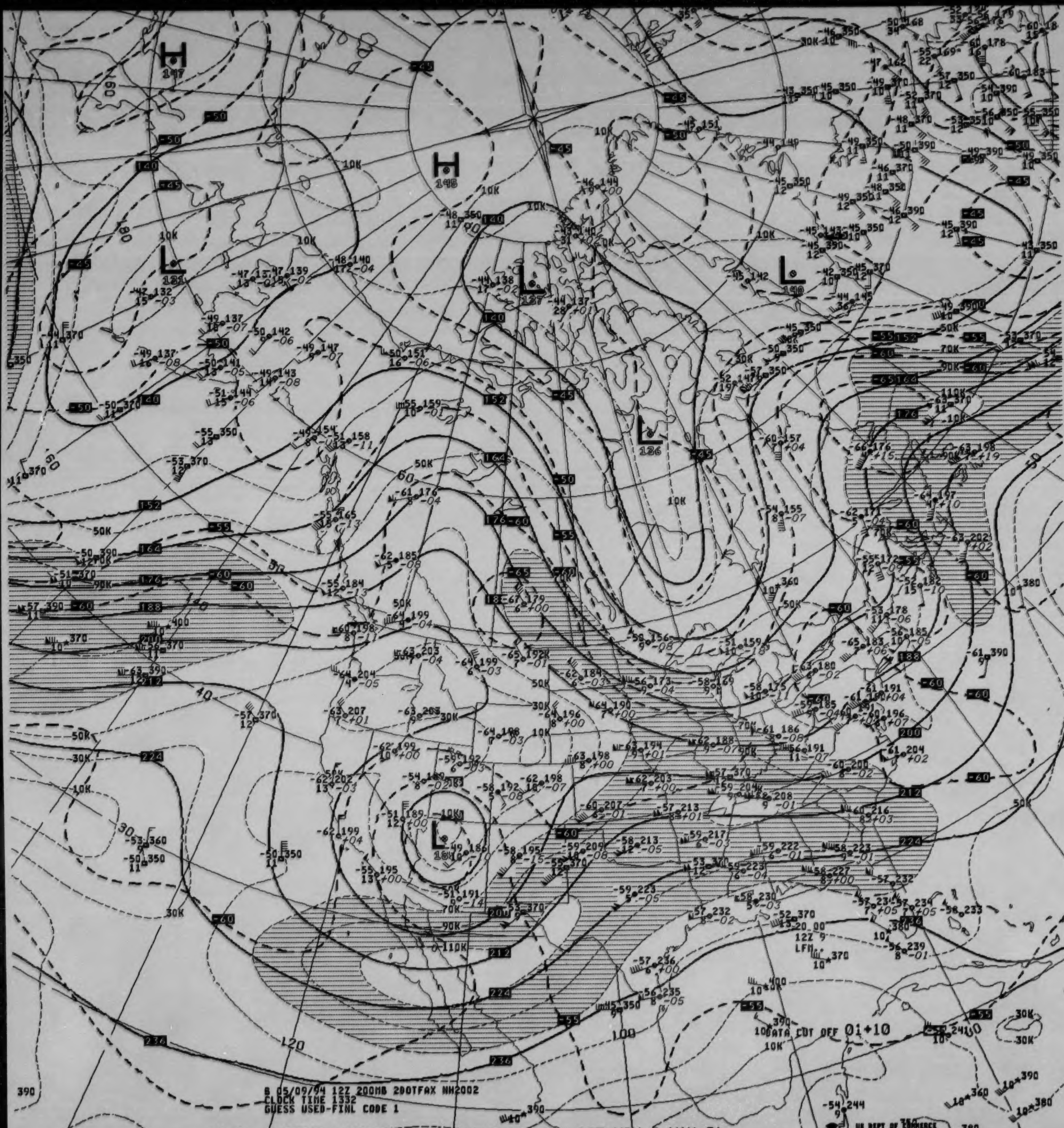
B 05/09/94 12Z 200MB 200TFAX NH2002
CLOCK TIME 1332
GUESS USED-FINL CODE 1
DATA CUT OFF 01+10
US DEPT OF COMMERCE
NOAA/NWS/NMC WASHINGTON

V439 .. 200MB ANALYSIS HEIGHTS/ISOTACHS 12Z MON 9 MAY 94

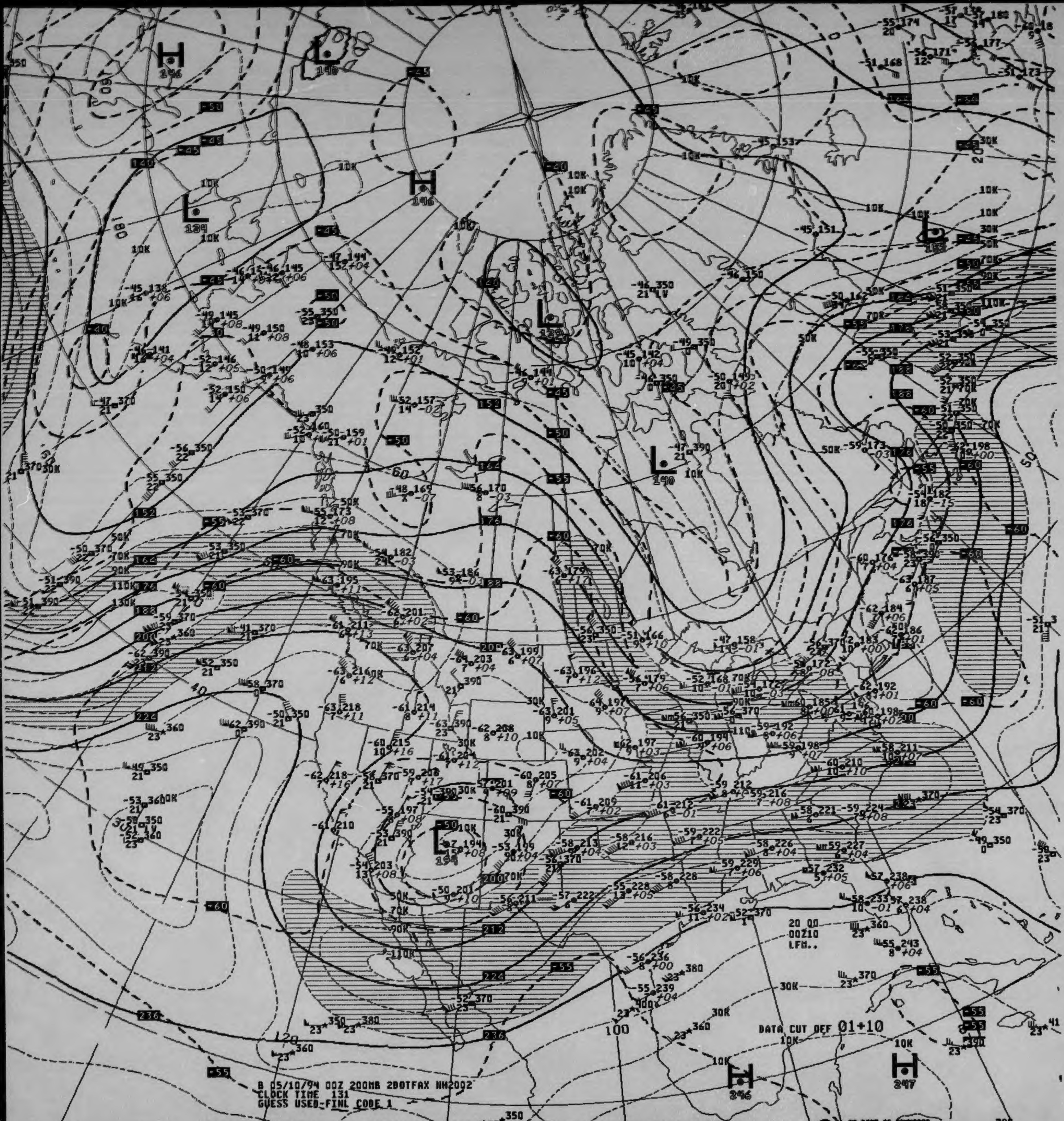

B 05/10/94 00Z 200MB 200TFAX NH2002
CLOCK TIME 131
GUESS USED-FINL CODE 1
DATA CUT OFF 01+10
20 00
00Z10
LFM..
US DEPT OF COMMERCE
NOAA/NWS/NMC WASHINGTON

V039 .. 200MB ANALYSIS HEIGHTS/ISOTACHS 00Z TUE 10 MAY 94


B 05/10/94 12Z 200MB 200TFAX NH2002
CLOCK TIME 1335
GUESS USED-FINL CODE 1
DATA CUT OFF 01+10
US DEPT OF COMMERCE
NOAA/NWS/NMC WASHINGTON

V439 .. 200MB ANALYSIS HEIGHTS/ISOTACHS 12Z TUE 10 MAY 94

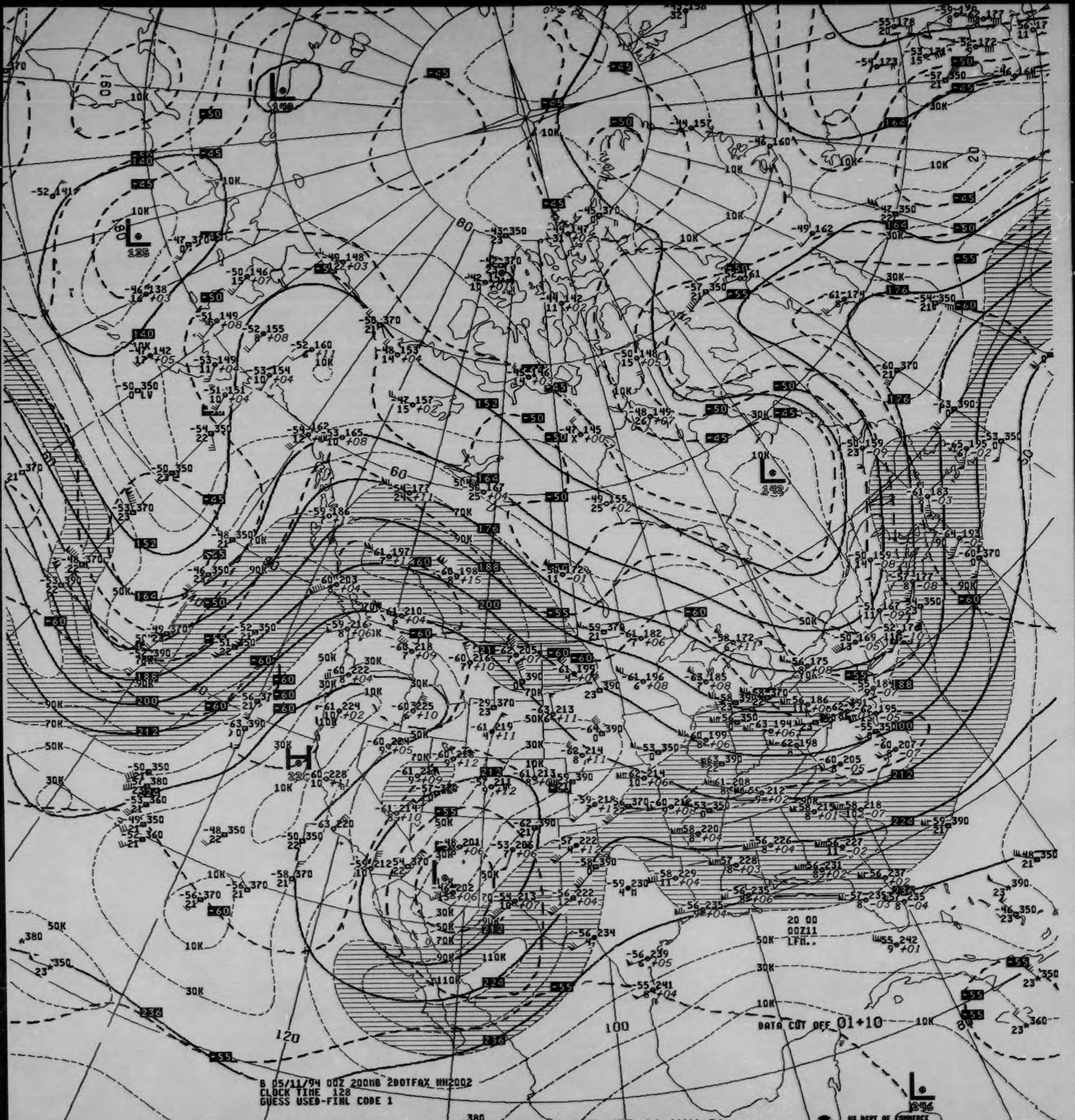
DATA CUT OFF 01+10
20 00
00Z11
LFM..
B 05/11/94 00Z 200MB 2DOTFAX MM2002
CLOCK TIME 128
GUESS USED-FINL CODE 1
US DEPT OF COMMERCE
NOAA/NWS/NMC WASHINGTON

V039 .. 200MB ANALYSIS HEIGHTS/ISOTACHS 00Z WED 11 MAY 94

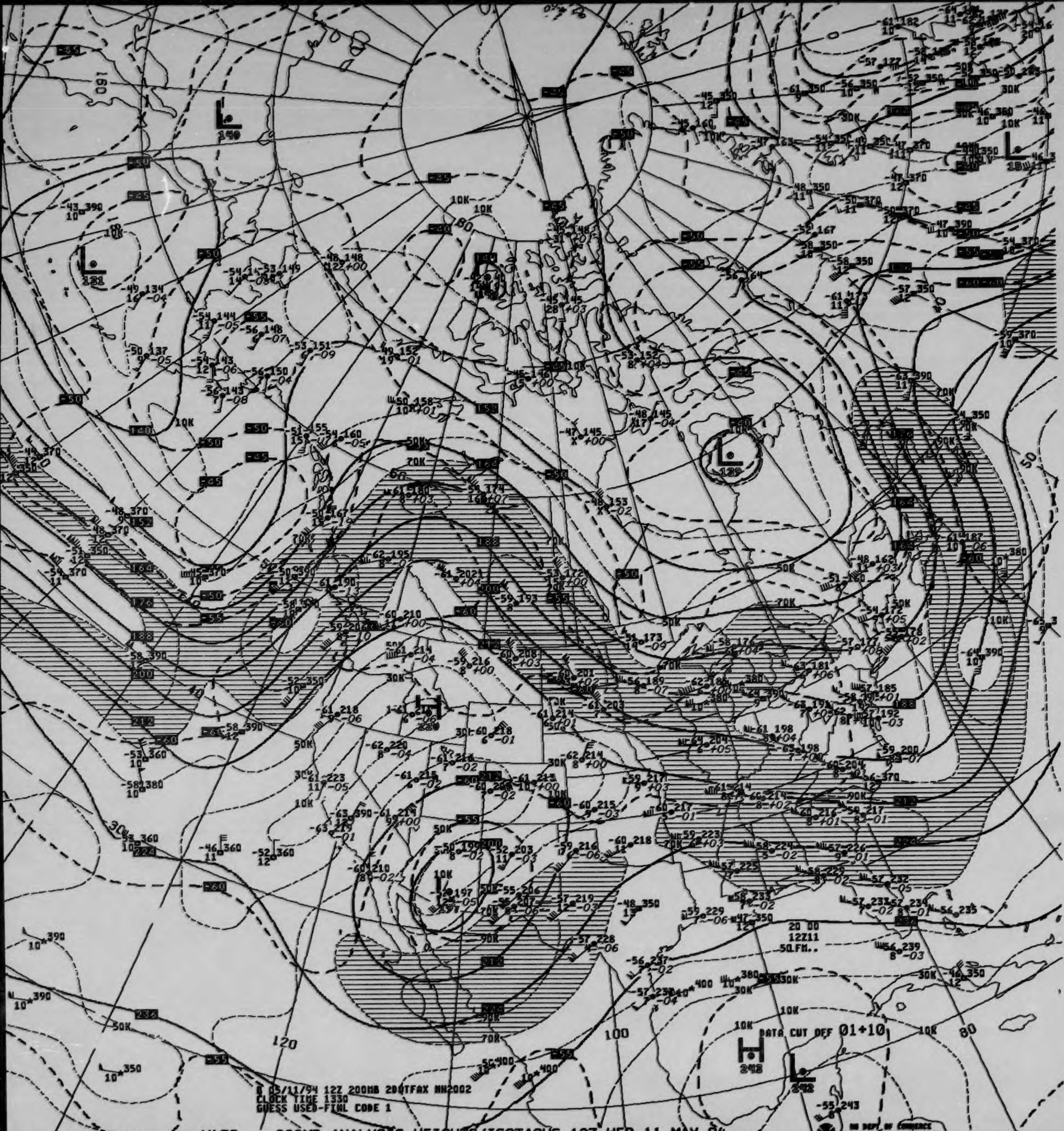
8 05/11/94 12Z 200MB 20DTFAX NH2002
CLOCK TIME 1330
GUESS USED-FINL CODE 1
DATA CUT OFF 01+10
20 00
12Z11
50 FM..
US DEPT OF COMMERCE
NOAA/NWS/NMC WASHINGTON
10K
30K
50K
70K
90K
80
100
120
160
50
40
30
H
L
-55 243

V439 .. 200MB ANALYSIS HEIGHTS/ISOTACHS 12Z WED 11 MAY 94

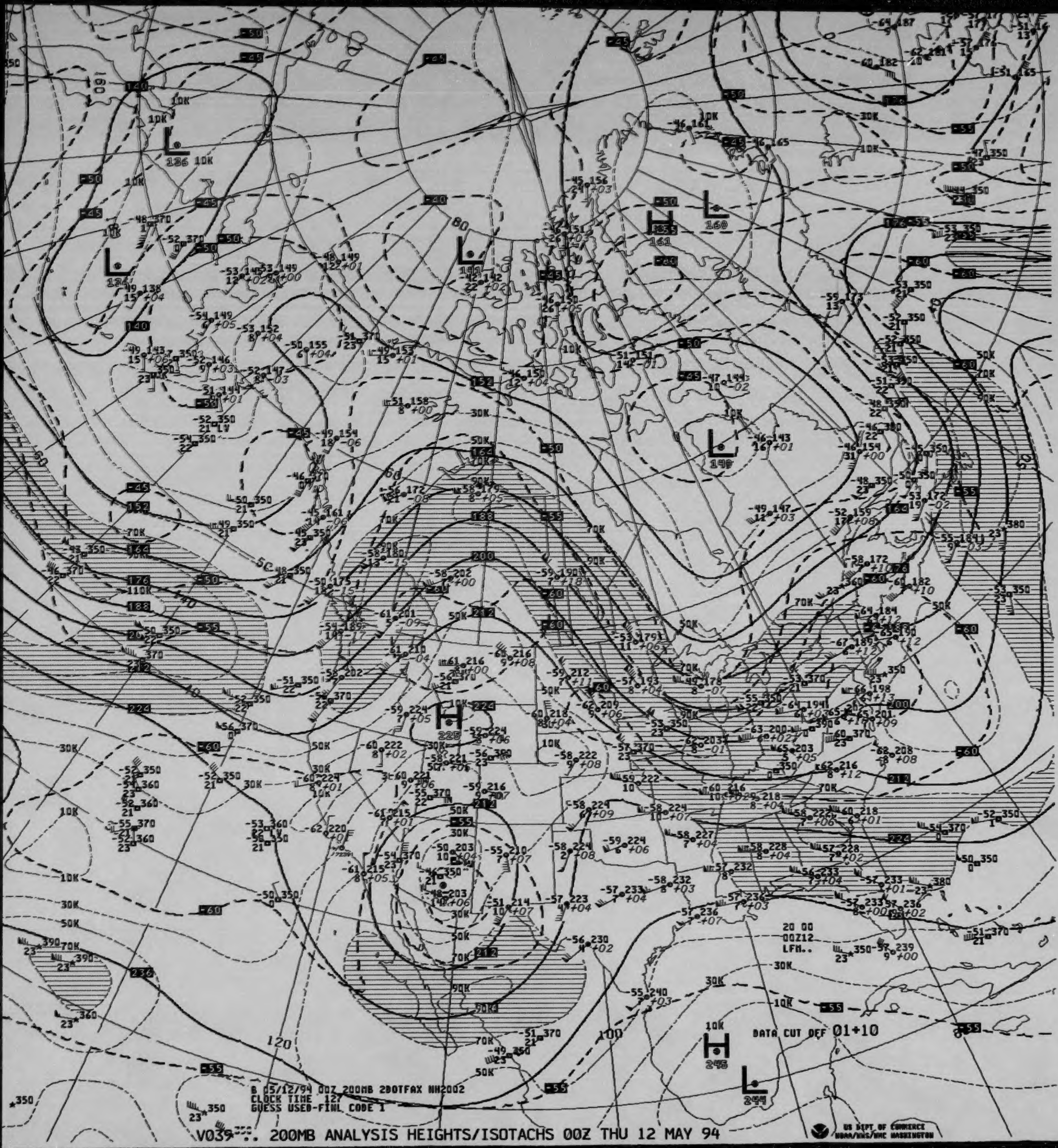
B 05/12/94 00Z 200MB 2BOTFAX NH2002
CLOCK TIME 127
GUESS USED-FINL CODE 1
DATA CUT OFF 01+10
20 00
00Z12
LFM..
US DEPT OF COMMERCE
NOAA/NWS/NMC WASHINGTON
H 225
H 245
L 244
L 140
L 160
H 161
L 141
L 136
L 186
120
100
80
60
50
140
10K
30K
50K
70K
90K
110K
-40
-45
-50
-55
-60

V039 .. 200MB ANALYSIS HEIGHTS/ISOTACHS 00Z THU 12 MAY 94

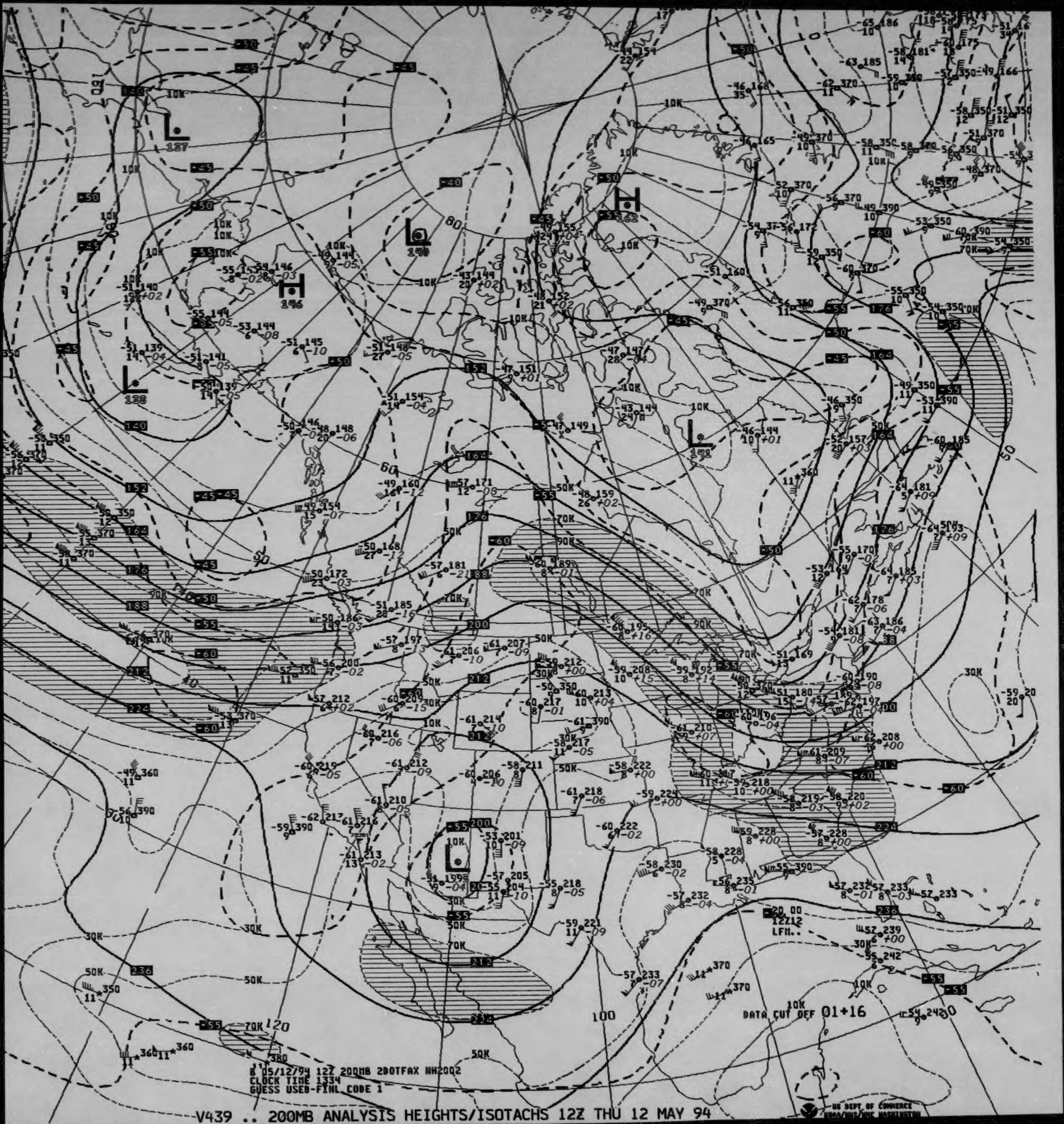
L
137
L
138
H
146
L
140
H
162
L
148
L
199
10K
30K
50K
70K
90K
DATA CUT OFF 01+16
-20.00
12Z12
LFM..
US DEPT OF COMMERCE
NOAA/NWS/NMC WASHINGTON

8 05/12/94 12Z 200MB 2DOTFAX NH2002
CLOCK TIME 1334
GUESS USED-FINL CODE 1

V439 .. 200MB ANALYSIS HEIGHTS/ISOTACHS 12Z THU 12 MAY 94

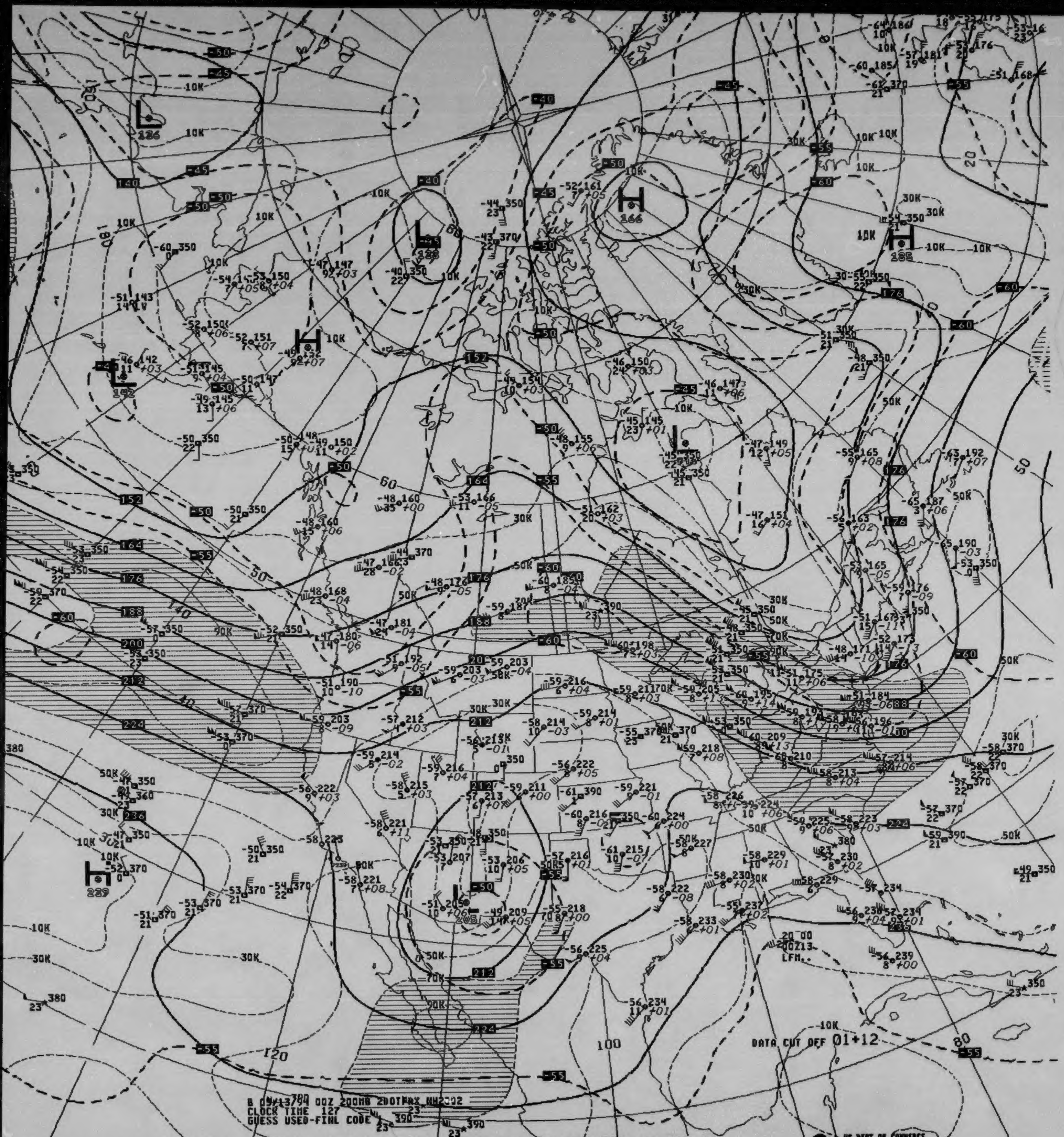
B 05/13/94 00Z 200MB 200TPRX NH2002
CLOCK TIME 127
GUESS USED-FINL CODE 1
DATA CUT OFF 01+12
US DEPT OF COMMERCE
NOAA/NWS/NMC WASHINGTON

V039 .. 200MB ANALYSIS HEIGHTS/ISOTACHS 00Z FRI 13 MAY 94

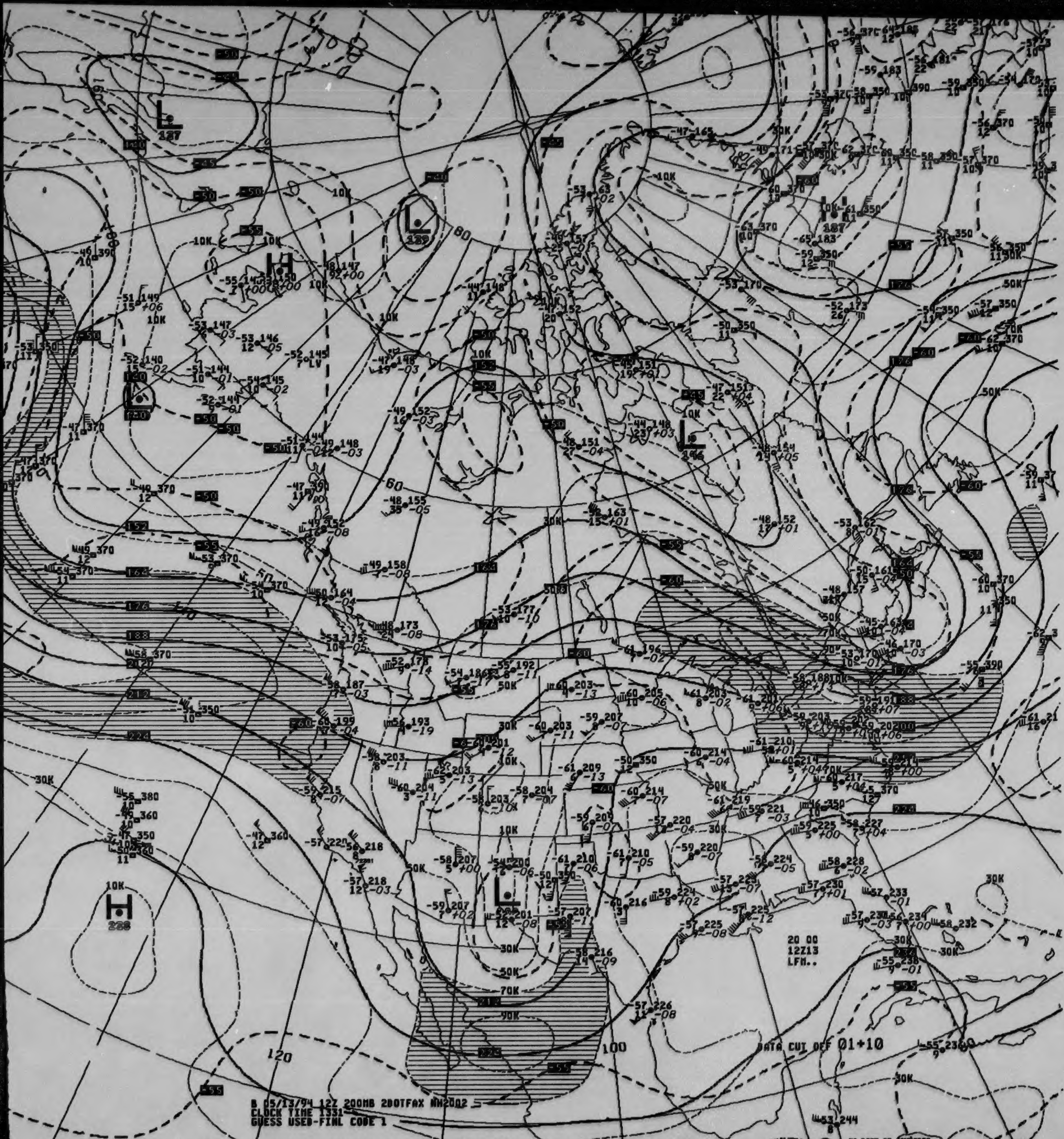

B 05/13/94 12Z 200MB 20OTFAX NH2002
CLOCK TIME 1331
GUESS USED-FINL CODE 1
DATA CUT OFF 01+10
20 00
12Z13
LFM..
US DEPT OF COMMERCE
NOAA/NWS/NMC WASHINGTON

V439 .. 200MB ANALYSIS HEIGHTS/ISOTACHS 12Z FRI 13 MAY 94

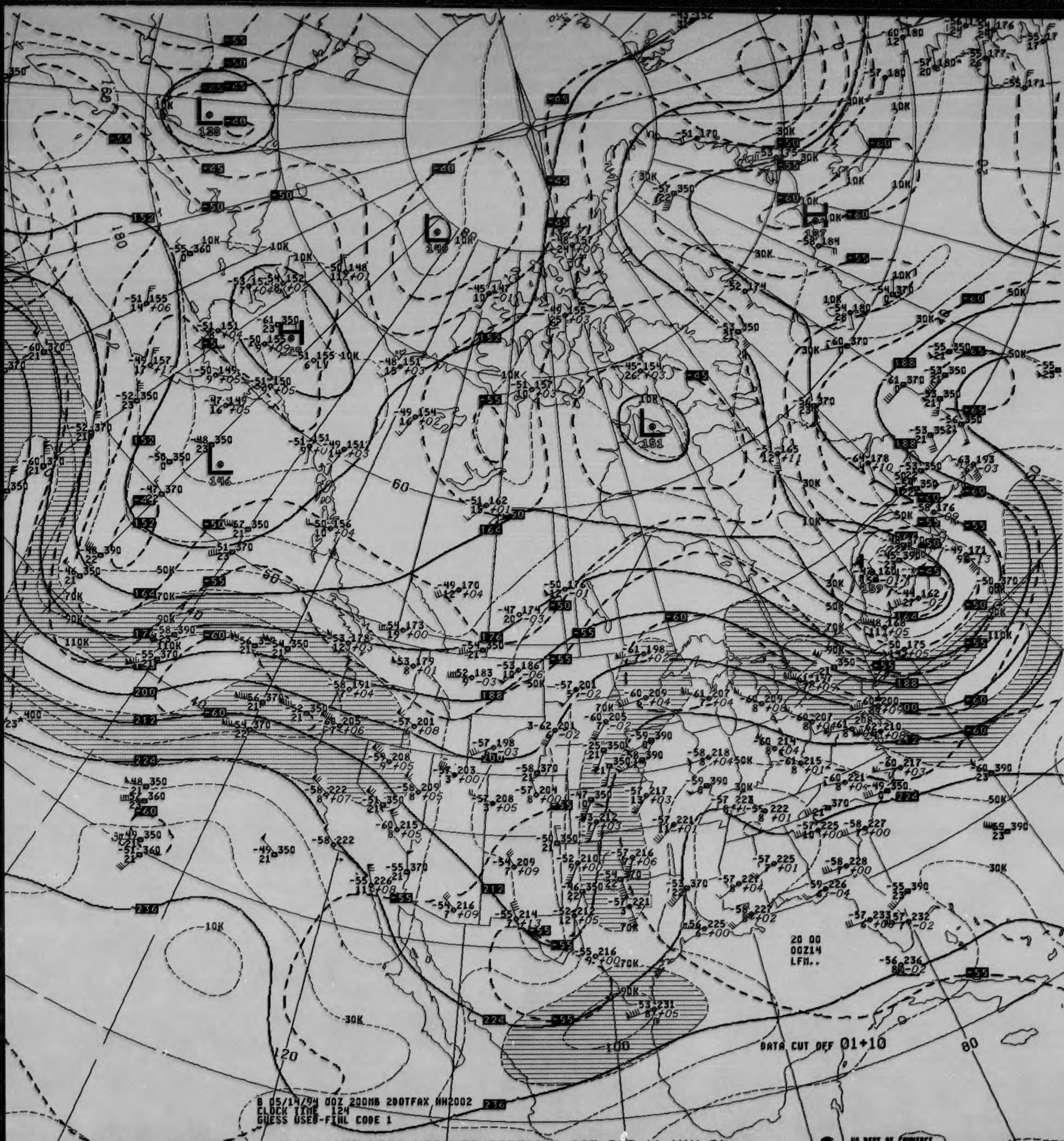
B 05/14/94 00Z 200MB 200TFAX NH2002
CLOCK TIME 124
GUESS USED-FINL CODE 1
DATA CUT OFF 01+10
20 00
00Z14
LFM..
US DEPT OF COMMERCE
NOAA/NWS/NMC WASHINGTON

V039 .. 200MB ANALYSIS HEIGHTS/ISOTACHS 00Z SAT 14 MAY 94

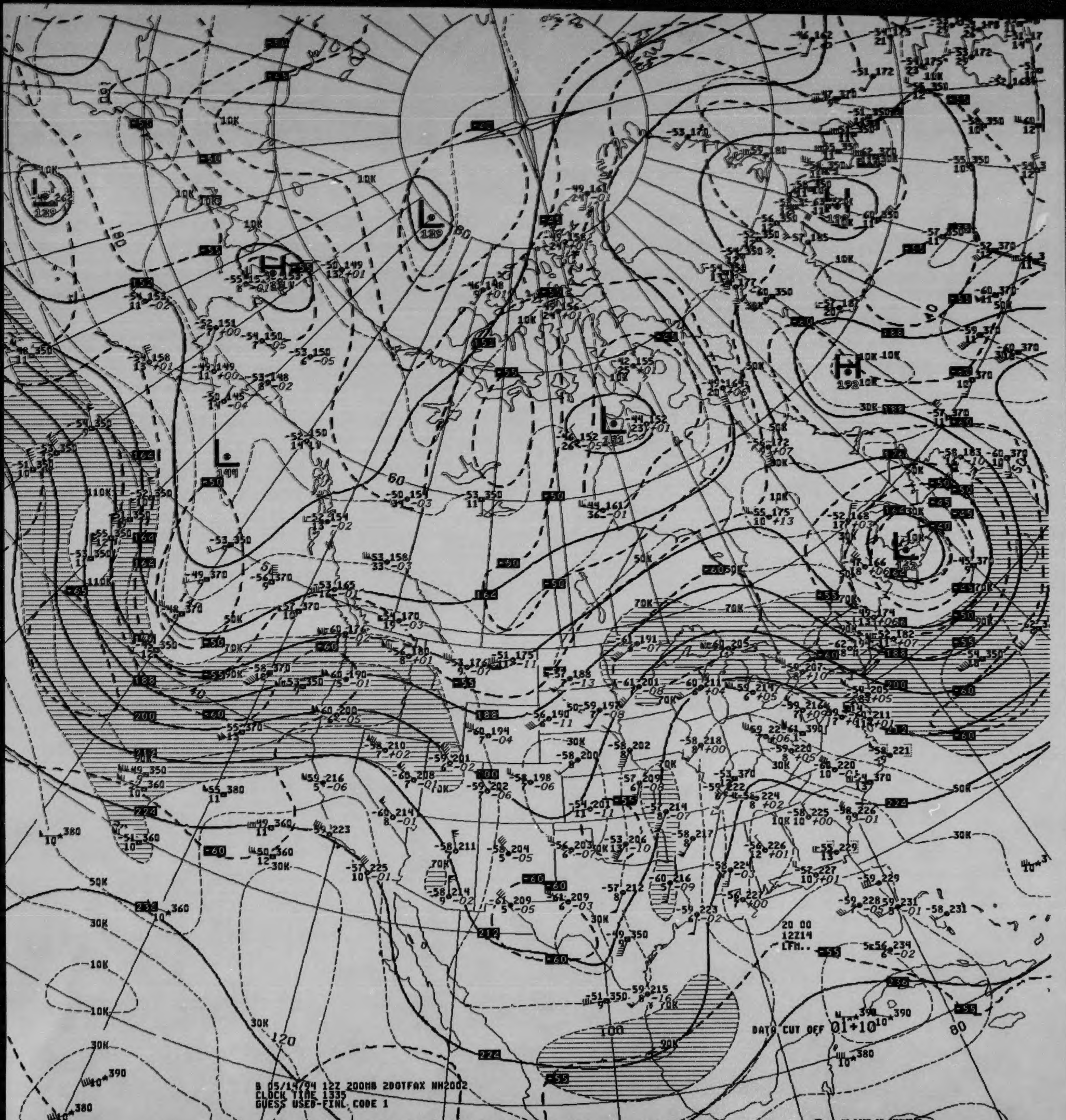
B 05/14/94 12Z 200MB 200TFAX NH2002
CLOCK TIME 1335
GUESS USED-FINL CODE 1
DATA CUT OFF 01+10
20 00
12Z14
LFM..

V439 .. 200MB ANALYSIS HEIGHTS/ISOTACHS 12Z SAT 14 MAY 94

US DEPT OF COMMERCE
NOAA/NWS/NMC WASHINGTON

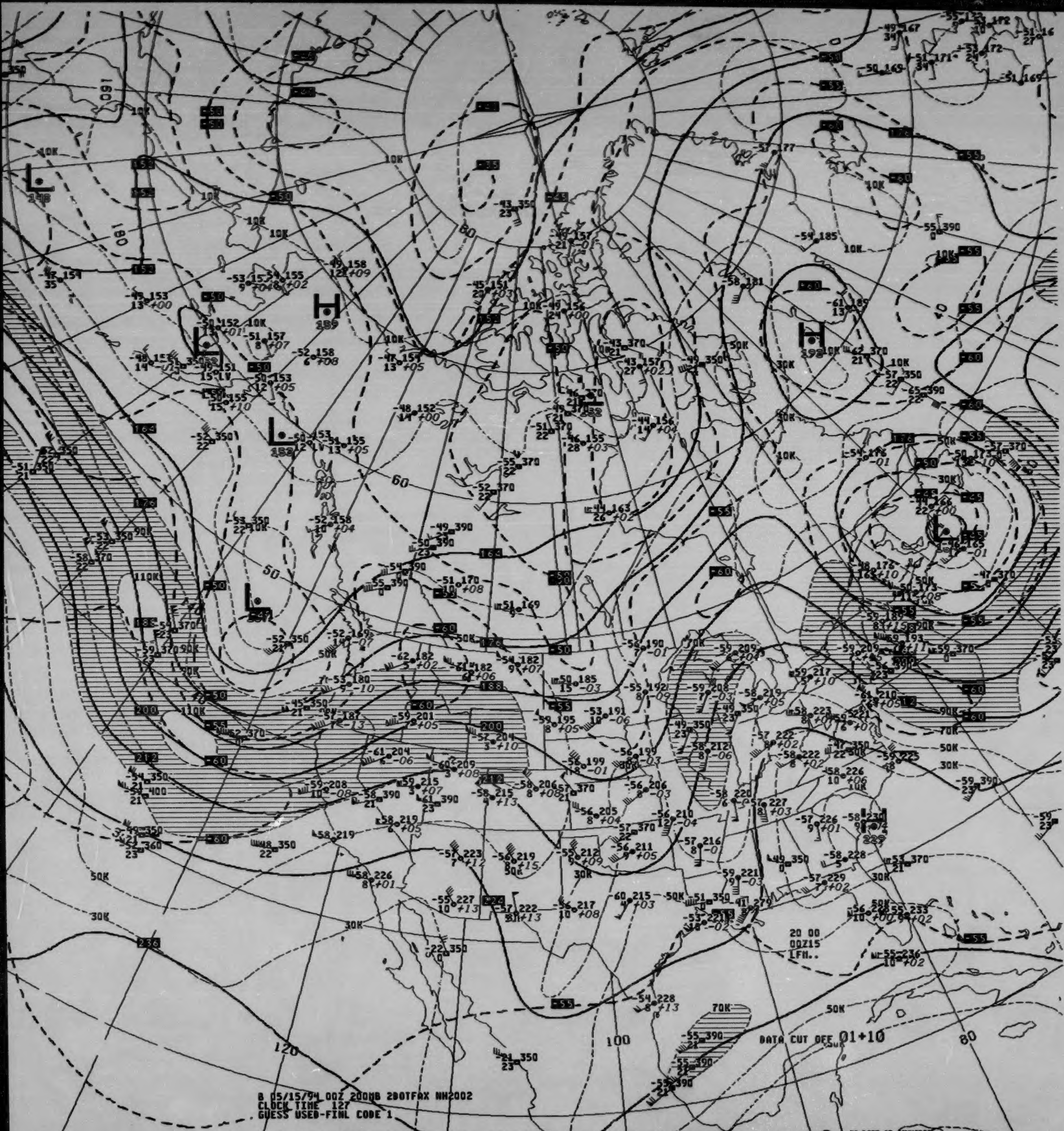
8 05/15/94 00Z 200MB 200TFAX NH2002
CLOCK TIME 127
GUESS USED-FINL CODE 1
DATA CUT OFF 01+10
20 00
00Z15
1FM..
US DEPT OF COMMERCE
NOAA/NWS/NMC WASHINGTON
H
L
10K
30K
50K
70K
90K
110K
60
80
100
120
160
180

V039 .. 200MB ANALYSIS HEIGHTS/ISOTACHS 00Z SUN 15 MAY 94

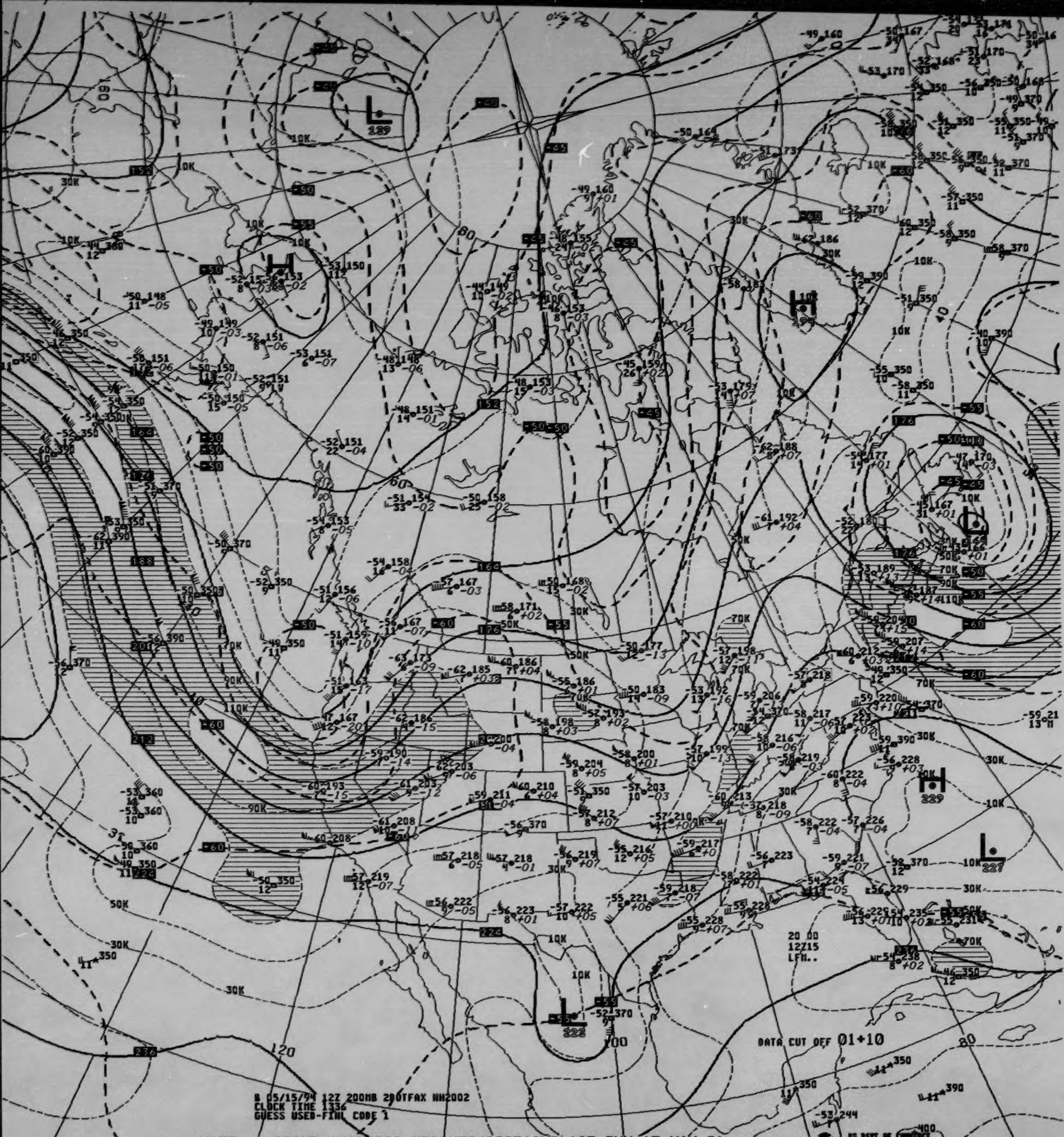
B 05/15/94 12Z 200MB 200TFAX NH2002
CLOCK TIME 1336
GUESS USED-FINL CODE 1
DATA CUT OFF 01+10
20 00
12Z15
LFM..
US DEPT OF COMMERCE
NOAA/NWS/NMC WASHINGTON
L
H
189
194
229
227
222
120
80
60
40
10K
30K
50K
70K
90K
110K

V439 .. 200MB ANALYSIS HEIGHTS/ISOTACHS 12Z SUN 15 MAY 94

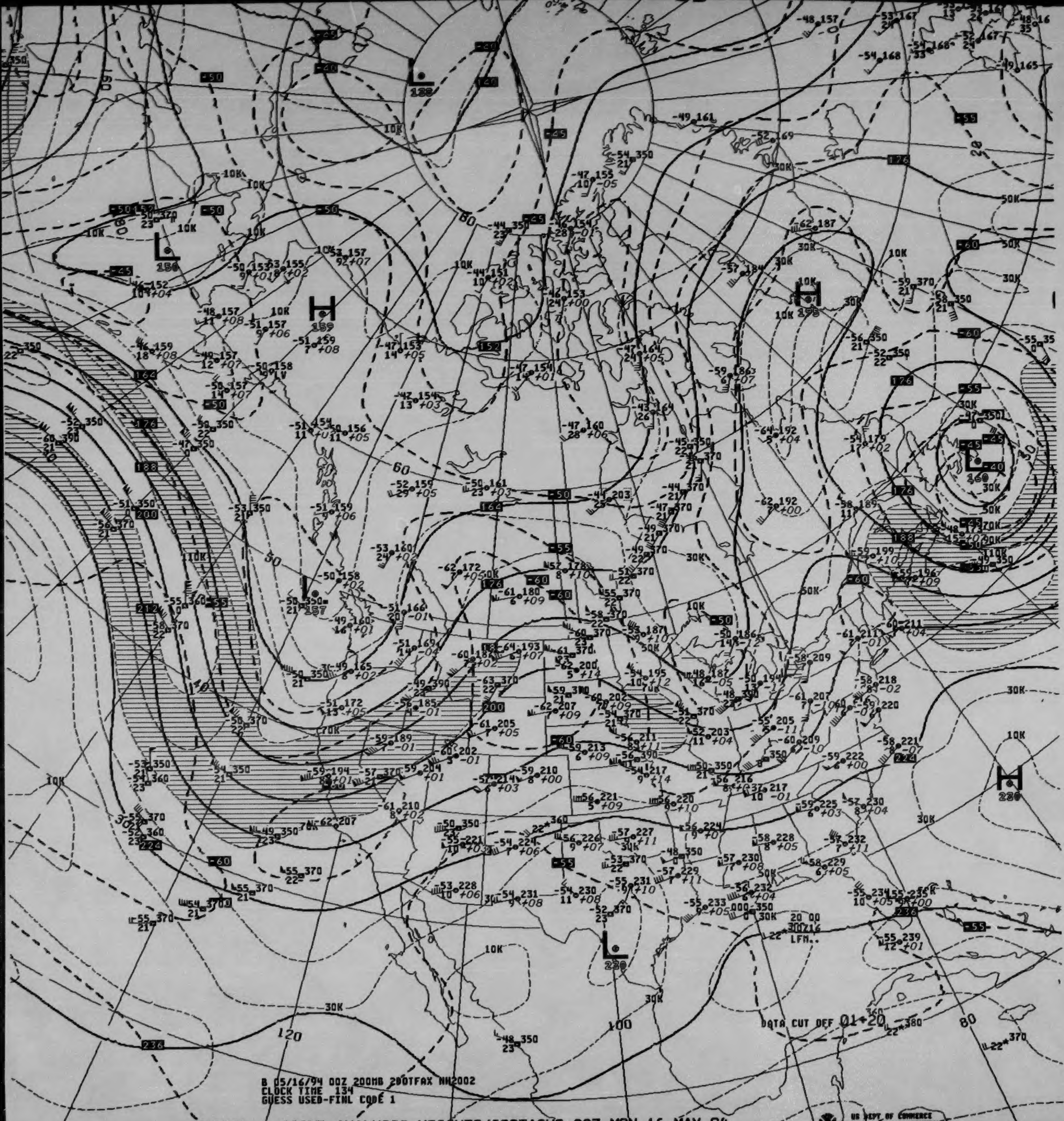
L
128
L
156
H
159
L
157
H
193
L
160
L
230
H
230
152
164
176
188
200
212
224
236
-40
-45
-50
-55
-60
10K
30K
50K
70K
120
100
80
60
50
40
30
DATA CUT OFF 01+20
20 00
300216
LFM..

B 05/16/94 00Z 200MB 200TFAX NH2002
CLOCK TIME 134
GUESS USED-FINL CODE 1

V039 .. 200MB ANALYSIS HEIGHTS/ISOTACHS 00Z MON 16 MAY 94

US DEPT OF COMMERCE
NOAA/NWS/NMC WASHINGTON

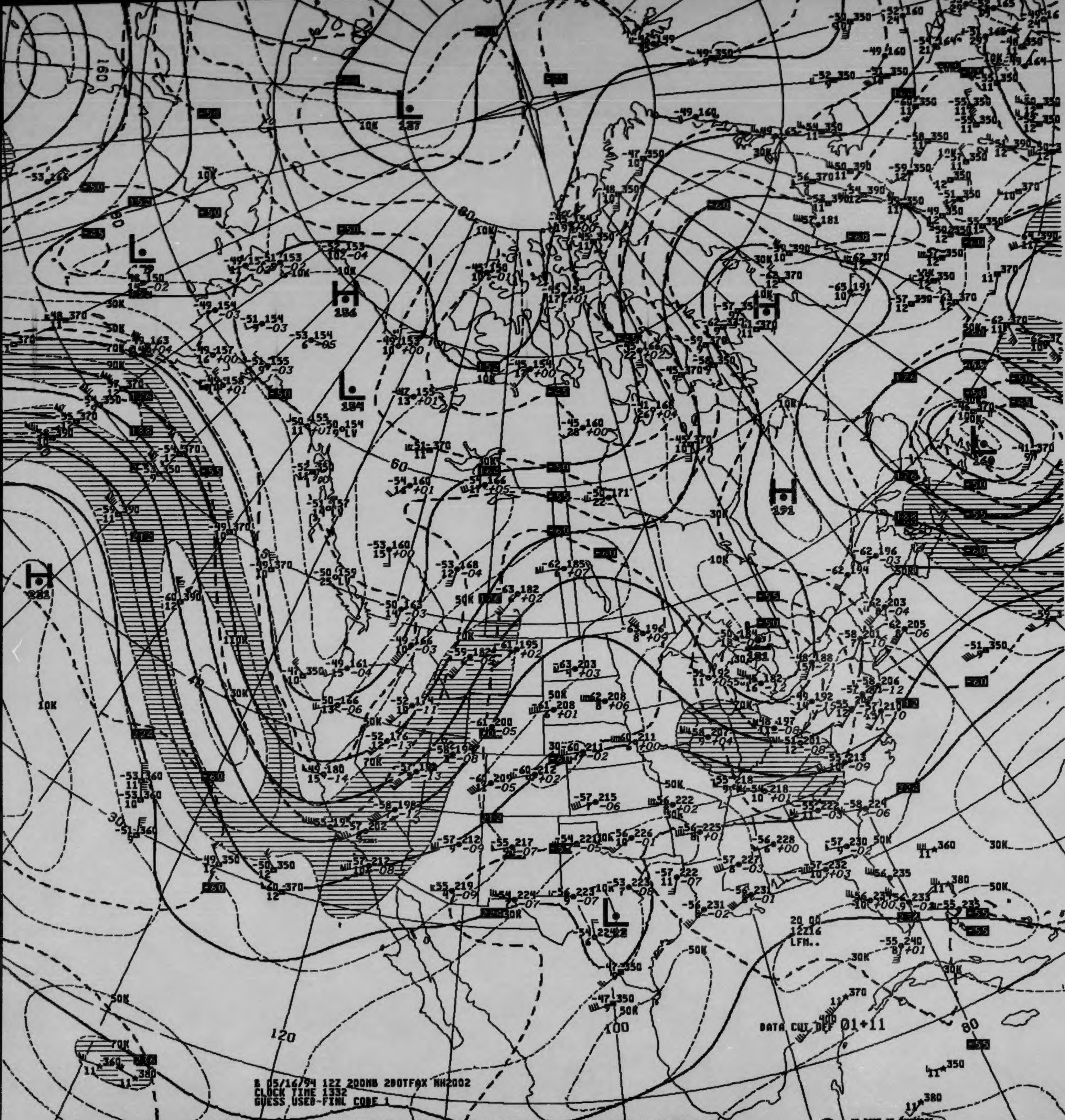

L 137
H 186
L 184
H 231
H 191
L 240
L 228
20 00
12Z16
LFM..
DATA CUT DEF 01+11
160
120
100
80
60
40
30
10K
30K
50K
70K
90K
110K

B 05/16/94 12Z 200MB 200TFAX NH2002
CLOCK TIME 1332
GUESS USED-FINL CODE 1

V439 .. 200MB ANALYSIS HEIGHTS/ISOTACHS 12Z MON 16 MAY 94

US DEPT OF COMMERCE
NOAA/NWS/NMC WASHINGTON

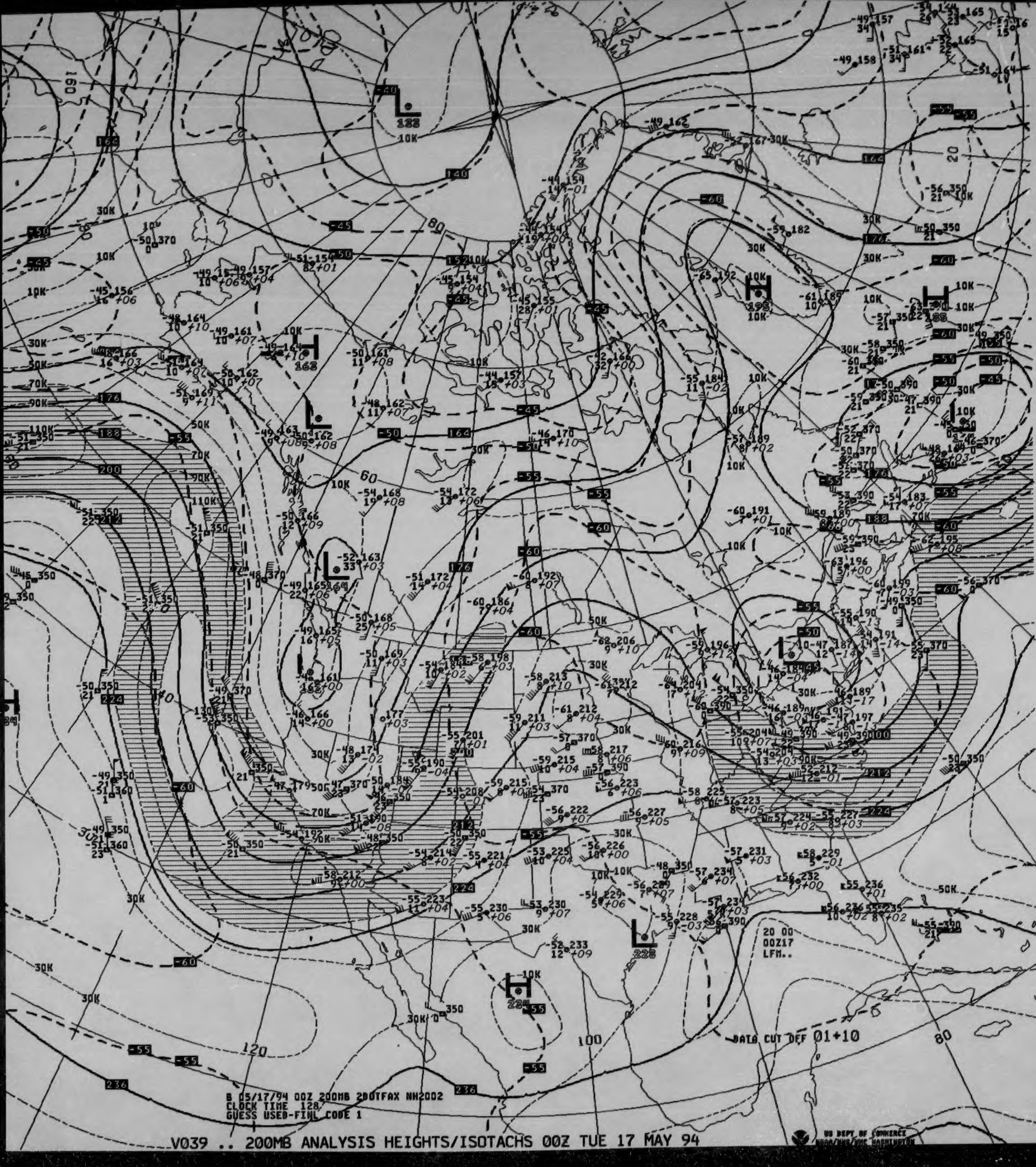

160
164
140
152
164
176
188
200
212
224
236
-40
-45
-50
-55
-60
10K
30K
50K
70K
90K
110K
80
60
100
120
20
L
H
128
163
198
188
228
224
DATA CUT OFF 01+10
20 00
00Z17
LFM..
US DEPT OF COMMERCE
NOAA/NWS/NMC WASHINGTON

B 05/17/94 00Z 200MB 2DOTFAX NH2002
CLOCK TIME 128
GUESS USED-FINL CODE 1

V039 .. 200MB ANALYSIS HEIGHTS/ISOTACHS 00Z TUE 17 MAY 94

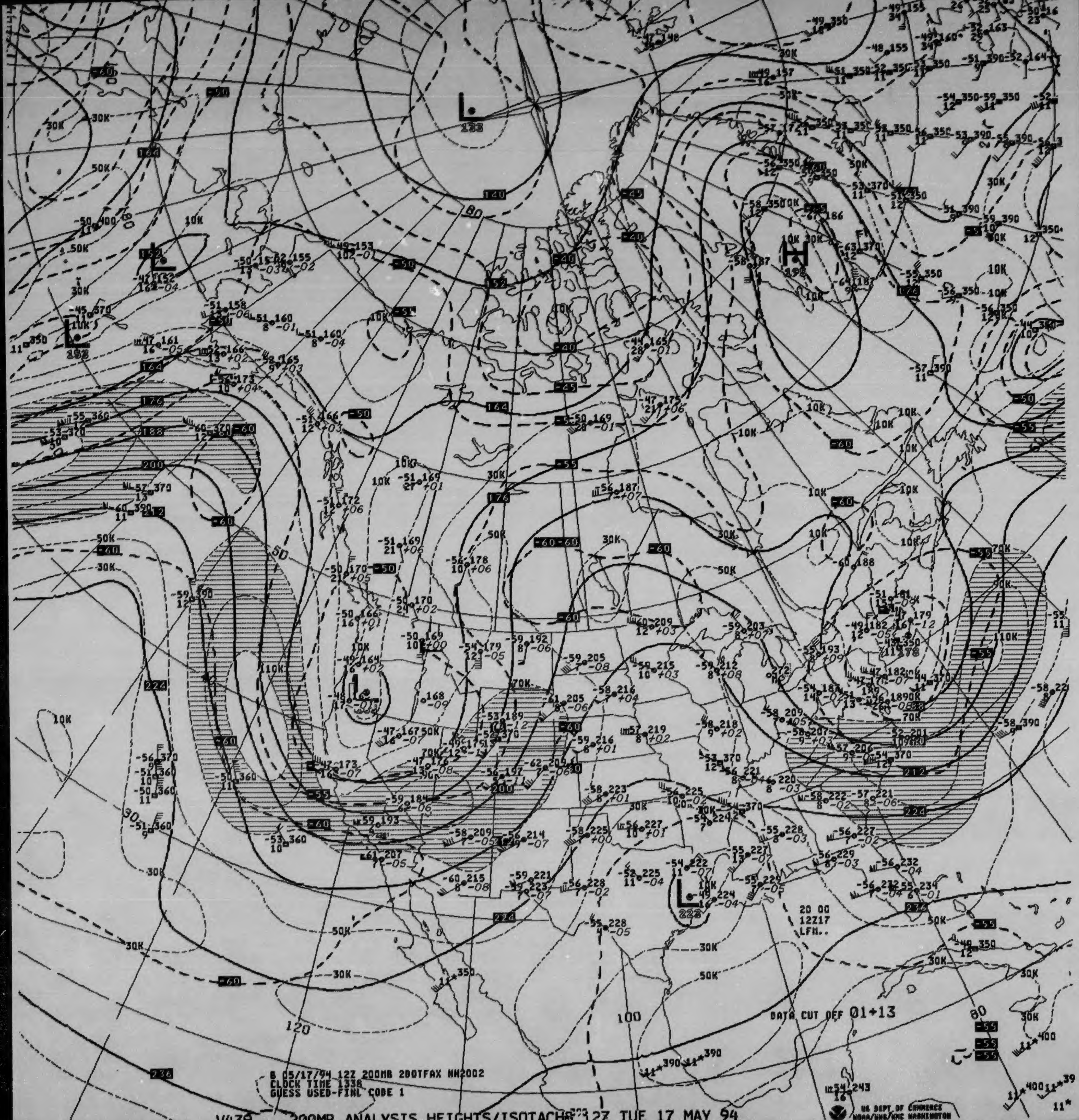
B 05/17/94 12Z 200MB 200TFAX NH2002
CLOCK TIME 1338
GUESS USED-FINL CODE 1
DATA CUT OFF 01+13
20 00
12Z17
LFM..
US DEPT OF COMMERCE
NOAA/NWS/NMC WASHINGTON

V439 .. 200MB ANALYSIS HEIGHTS/ISOTACHS 12Z TUE 17 MAY 94

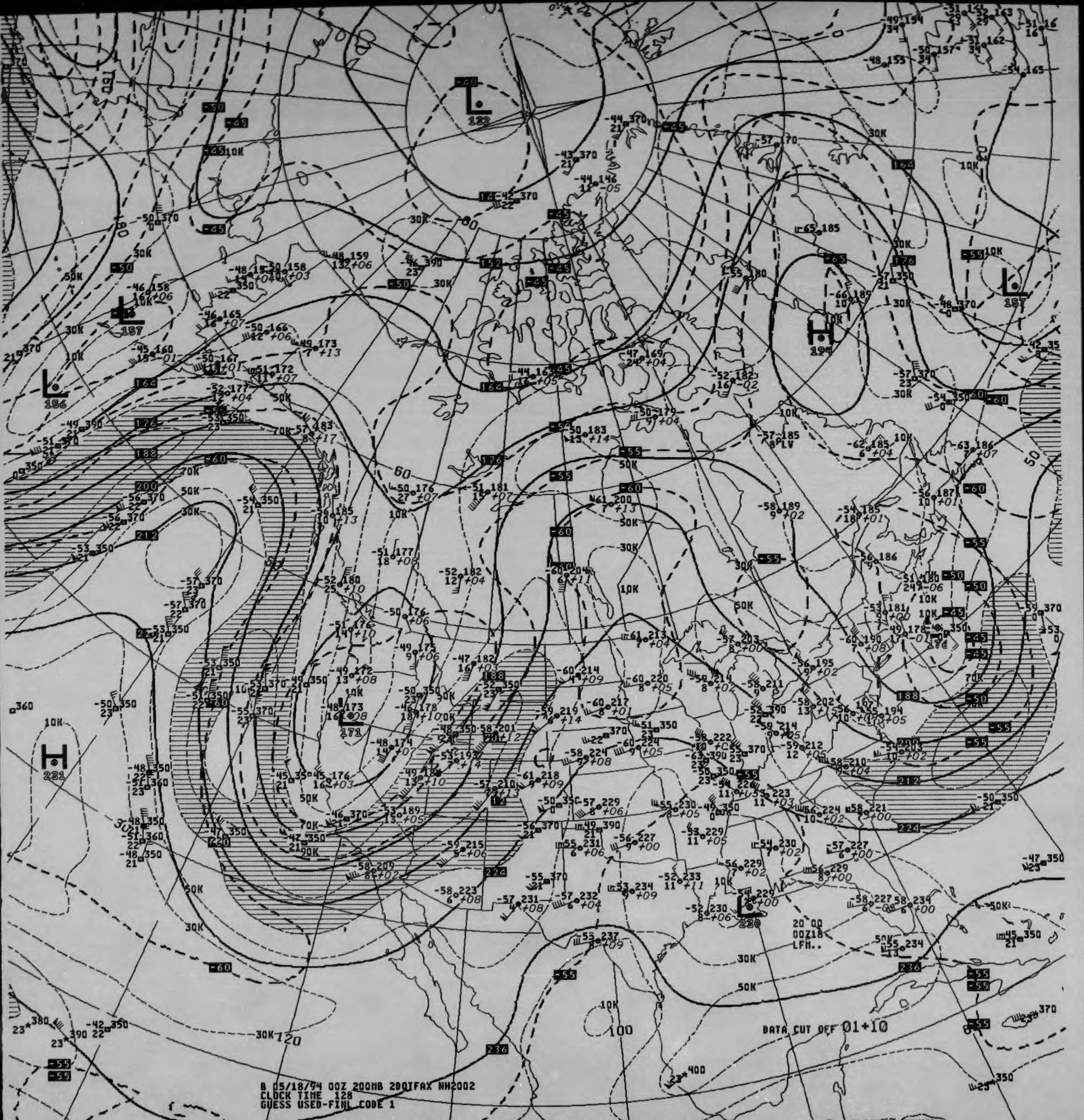
DATA CUT OFF 01+10
20 00
00Z18
LFM..

B 05/18/94 00Z 200MB 2D0IFAX NH2002
CLOCK TIME 128
GUESS USED-FINL CODE 1

V039 .. 200MB ANALYSIS HEIGHTS/ISOTACHS 00Z WED 18 MAY 94

US DEPT OF COMMERCE
NOAA/NWS/NMC WASHINGTON

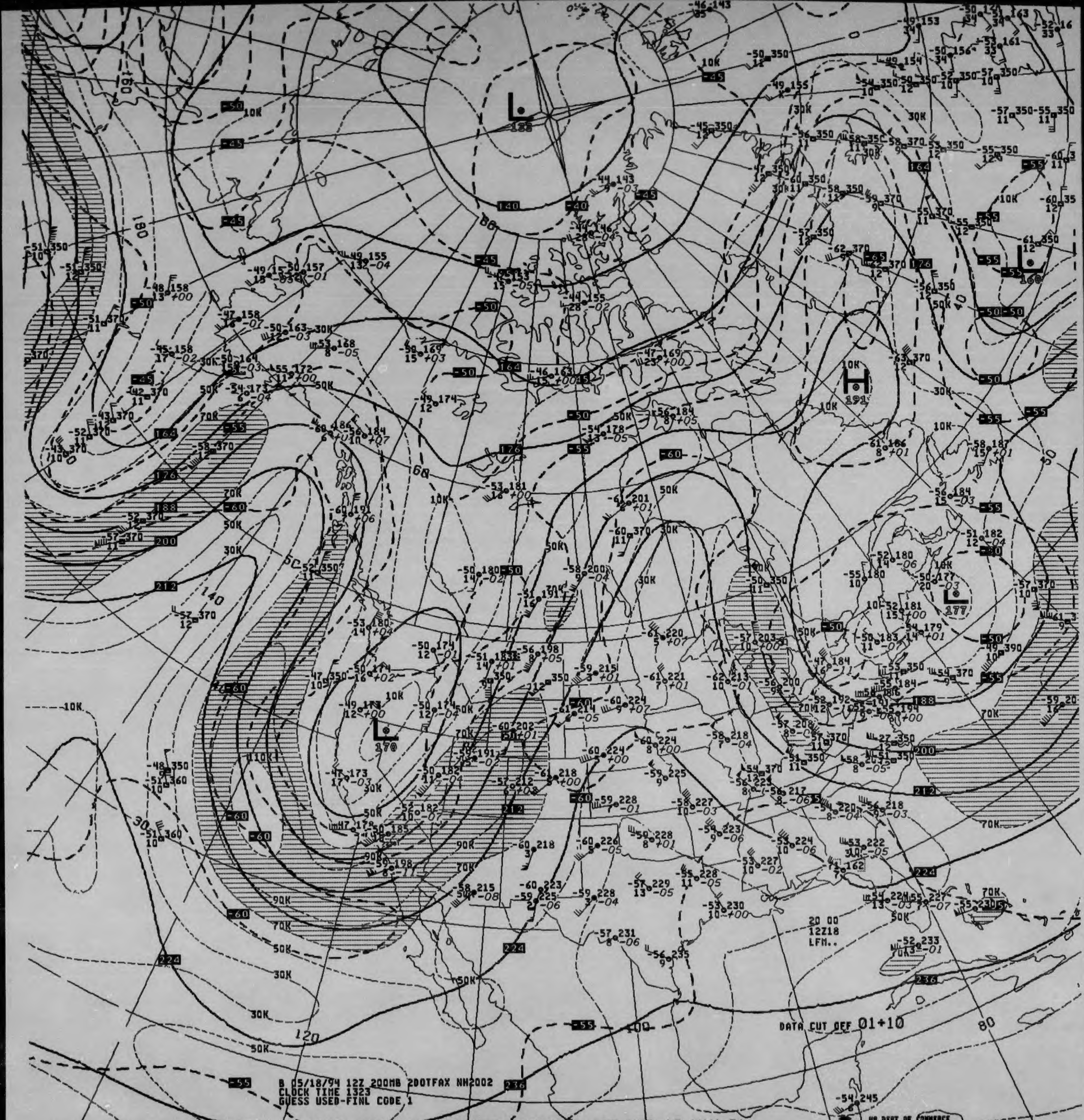
B 05/18/94 12Z 200MB 2DOTFAX NH2002
CLOCK TIME 1323
GUESS USED-FINL CODE 1
DATA CUT OFF 01+10
20 00
12Z18
LFM..
L
138
H
191
L
179
L
177
L
160
140
164
176
188
200
212
224
236
-45
-50
-55
-60
10K
30K
50K
70K
90K
US DEPT OF COMMERCE
NOAA/NWS/NMC WASHINGTON

V439 .. 200MB ANALYSIS HEIGHTS/ISOTACHS 12Z WED 18 MAY 94

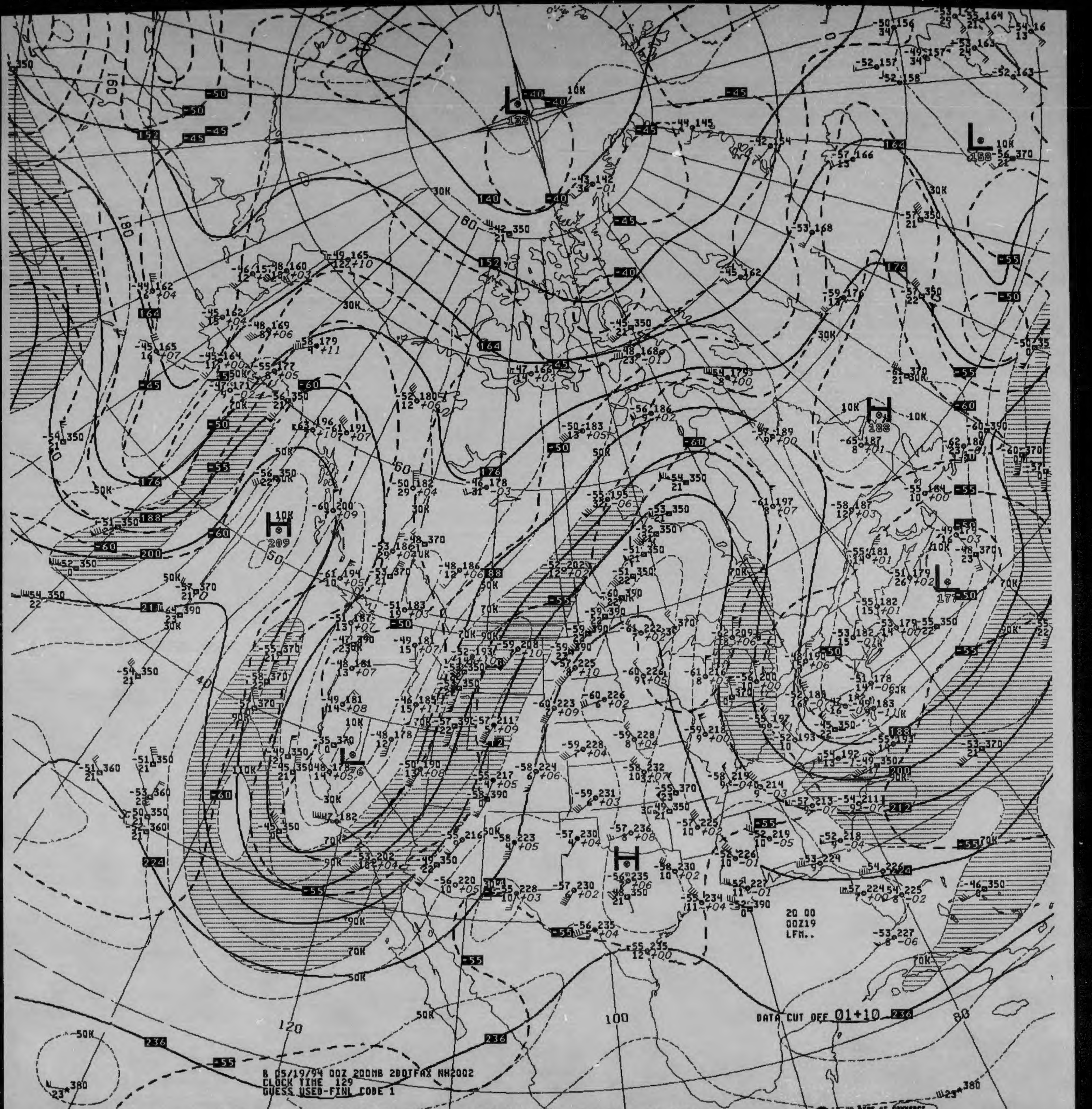
DATA CUT OFF 01+10
20 00
00Z19
LFM..
100
120
80

B 05/19/94 00Z 200MB 200TFAX NH2002
CLOCK TIME 129
GUESS USED-FINL CODE 1

V039 .. 200MB ANALYSIS HEIGHTS/ISOTACHS 00Z THU 19 MAY 94

US DEPT OF COMMERCE
NOAA/NWS/NMC WASHINGTON

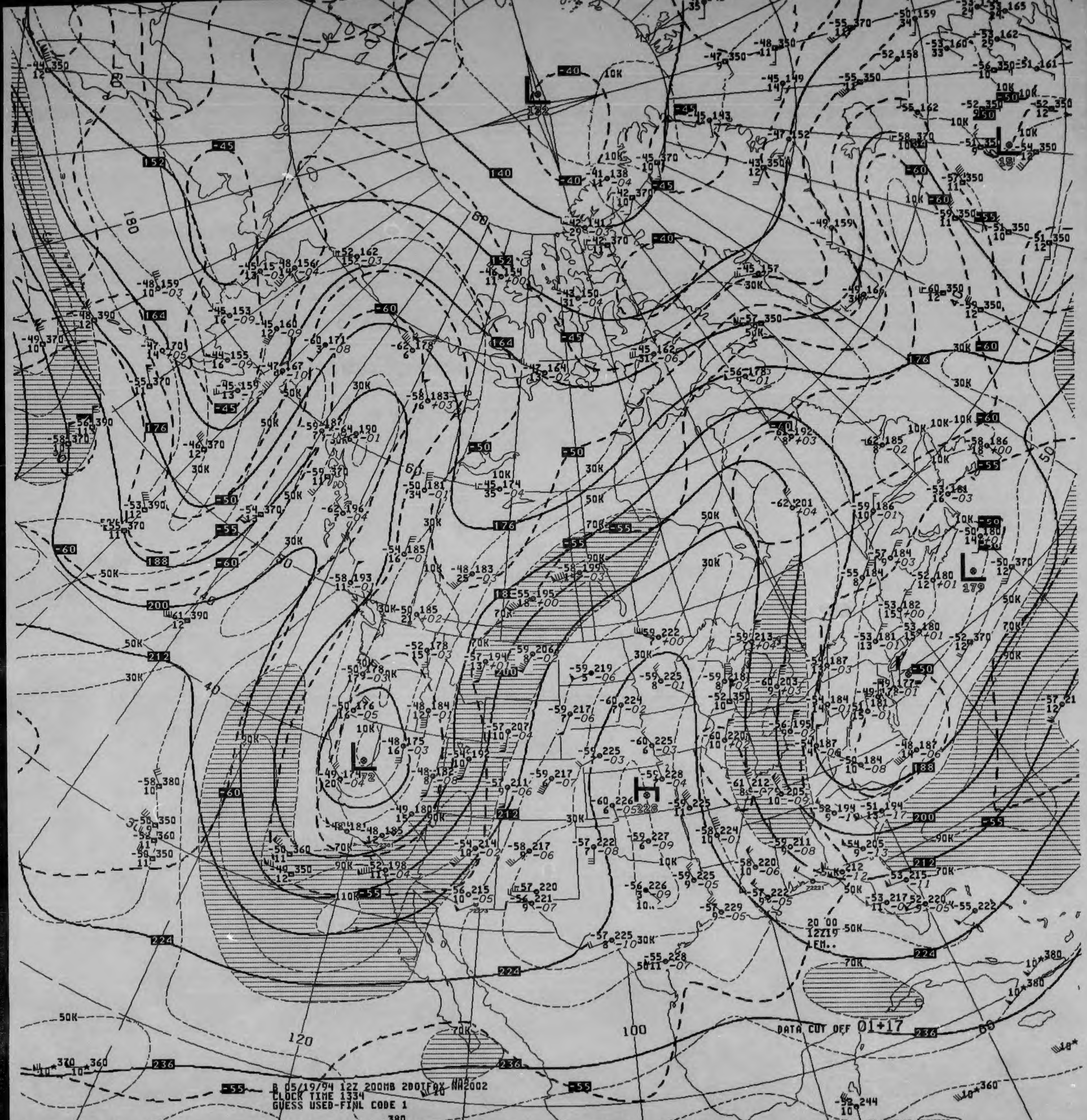
DATA CUT OFF 01+17
10K
30K
50K
70K
90K
-40
-45
-50
-55
-60
140
152
164
176
188
200
212
224
236
172
179
228
180
120
100
60
50
40
20 00
12Z19
LFM..

B 05/19/94 12Z 200MB 200TFAX NH2002
CLOCK TIME 1334
GUESS USED-FINL CODE 1

V439 .. 200MB ANALYSIS HEIGHTS/ISOTACHS 12Z THU 19 MAY 94

US DEPT OF COMMERCE
NOAA/NWS/NMC WASHINGTON

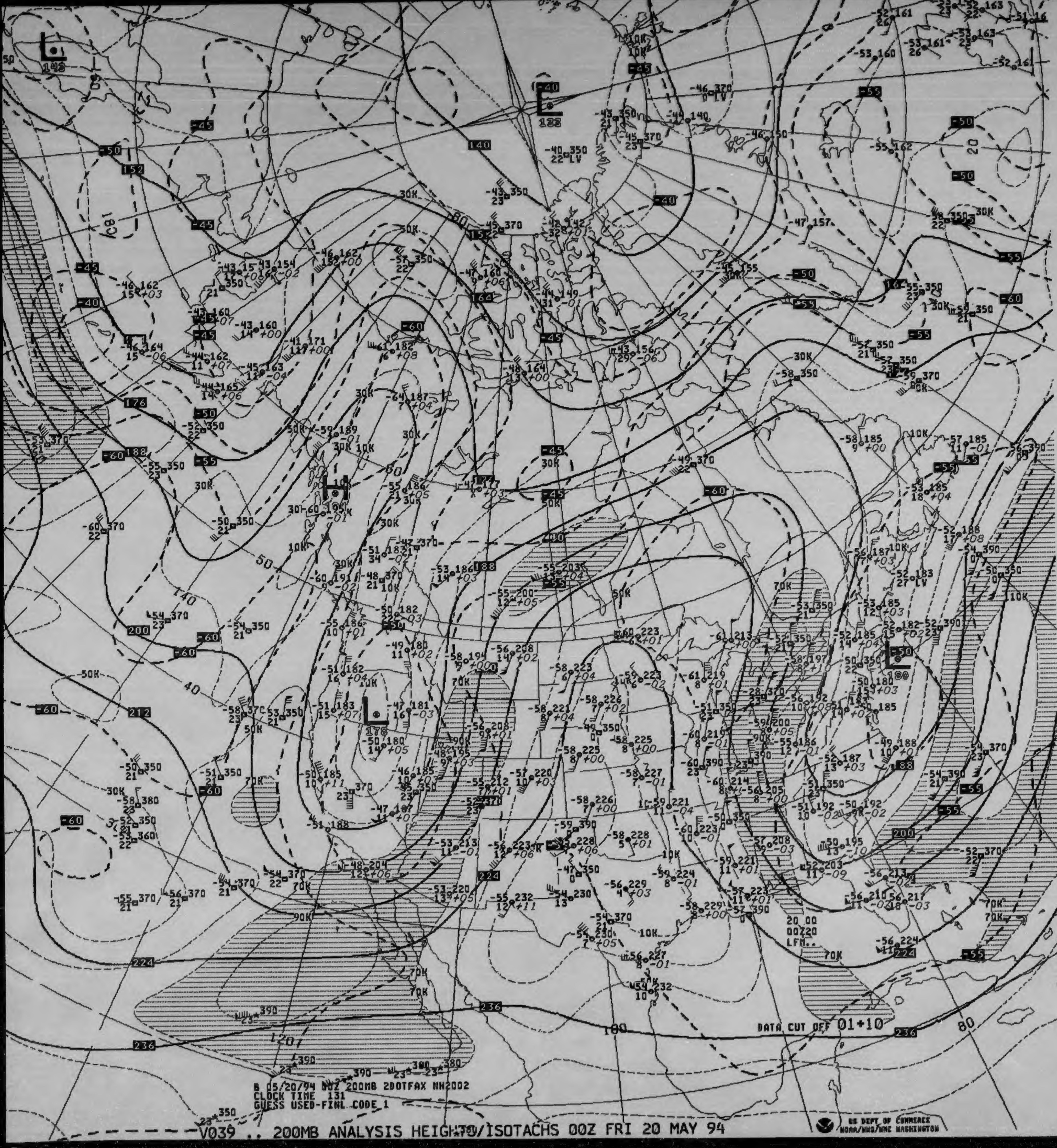

V039 .. 200MB ANALYSIS HEIGHTS/ISOTACHS 00Z FRI 20 MAY 94

B 05/20/94 00Z 200MB 2DOTFAX NH2002
CLOCK TIME 131
GUESS USED-FINL CODE 1

DATA CUT OFF 01+10

20 00
00Z20
LFM..

US DEPT OF COMMERCE
NOAA/NWS/NMC WASHINGTON

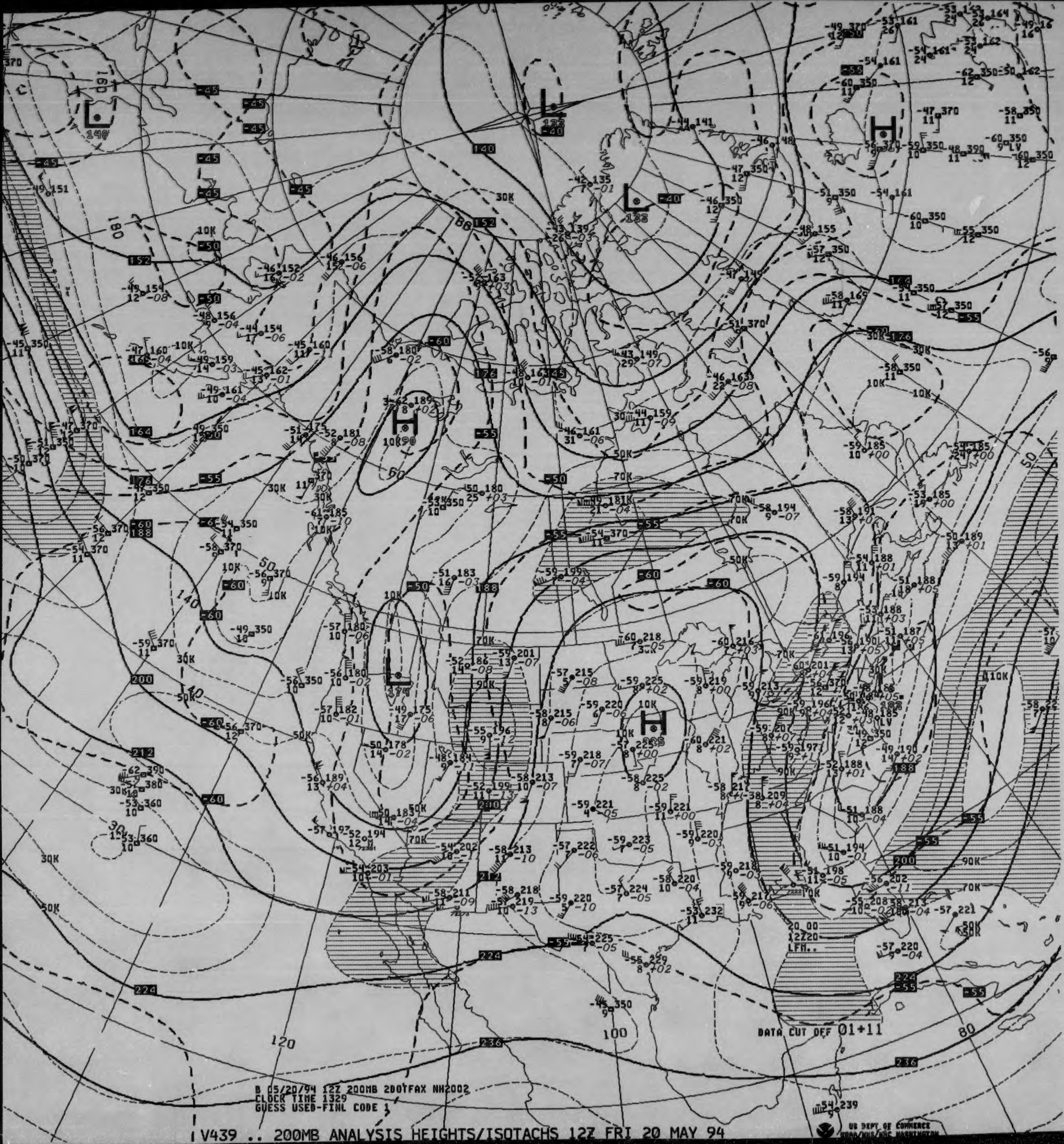
DATA CUT OFF 01+11
120
100
80
236
224
212
200
188
176
164
152
140
L
H
-45
-50
-55
-60
10K
30K
50K
70K
90K
US DEPT OF COMMERCE
NOAA/NWS/NMC WASHINGTON

B 05/20/94 12Z 200MB 200TFAX NH2002
CLOCK TIME 1329
GUESS USED-FINL CODE 1

V439 .. 200MB ANALYSIS HEIGHTS/ISOTACHS 12Z FRI 20 MAY 94

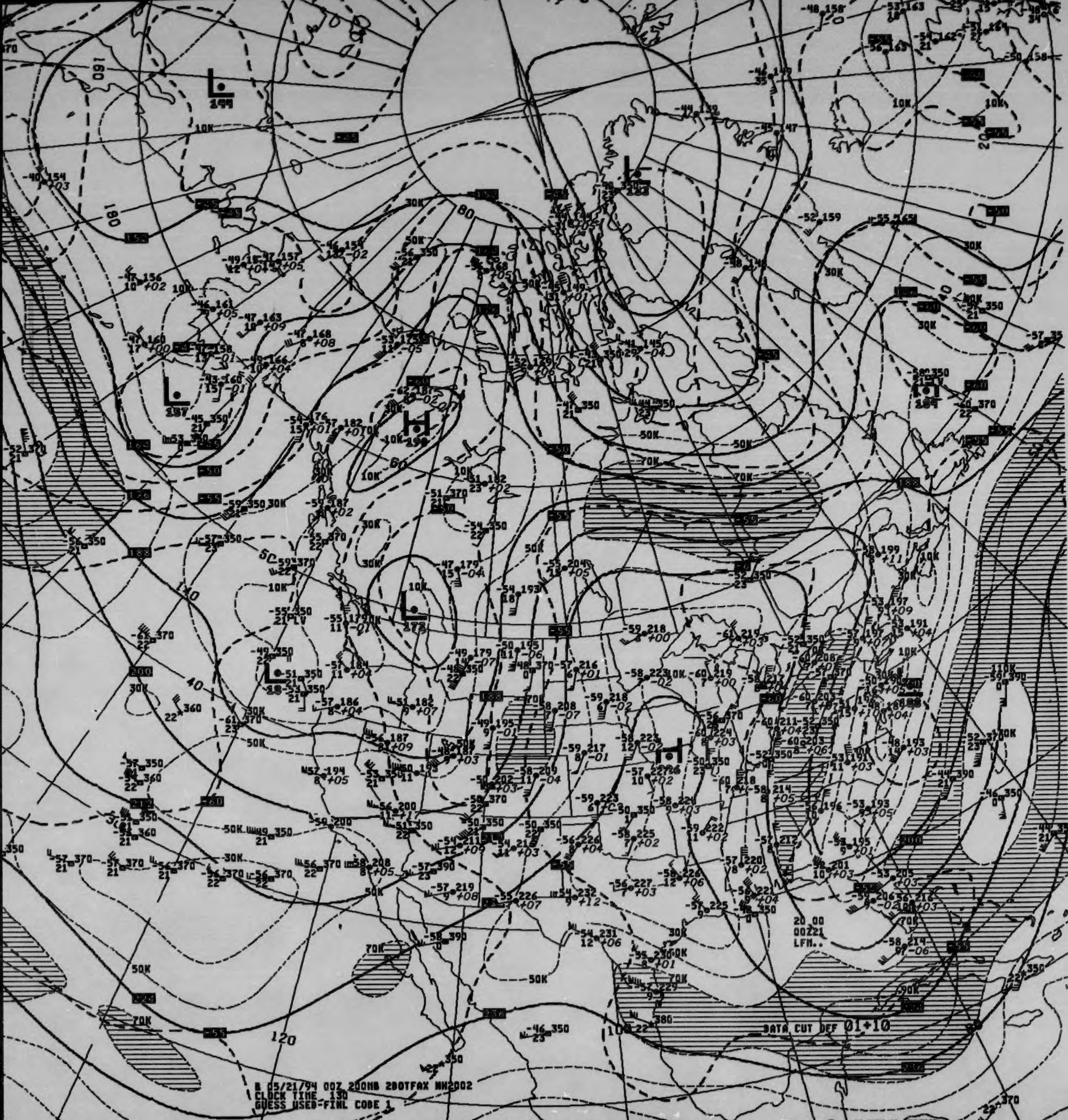

B 05/21/94 00Z 200MB 2BOTFAX NH2002
CLOCK TIME 130
GUESS USED-FINL CODE 1
DATA CUT OFF 01+10
20.00
00Z21
LFM..
L
H
10K
30K
50K
70K
90K
110K
160
180
140
120
100
80
60
40
US DEPT OF COMMERCE
NOAA/NWS/NMC WASHINGTON

V039 .. 200MB ANALYSIS HEIGHTS/ISOTACHS 00Z SAT 21 MAY 94

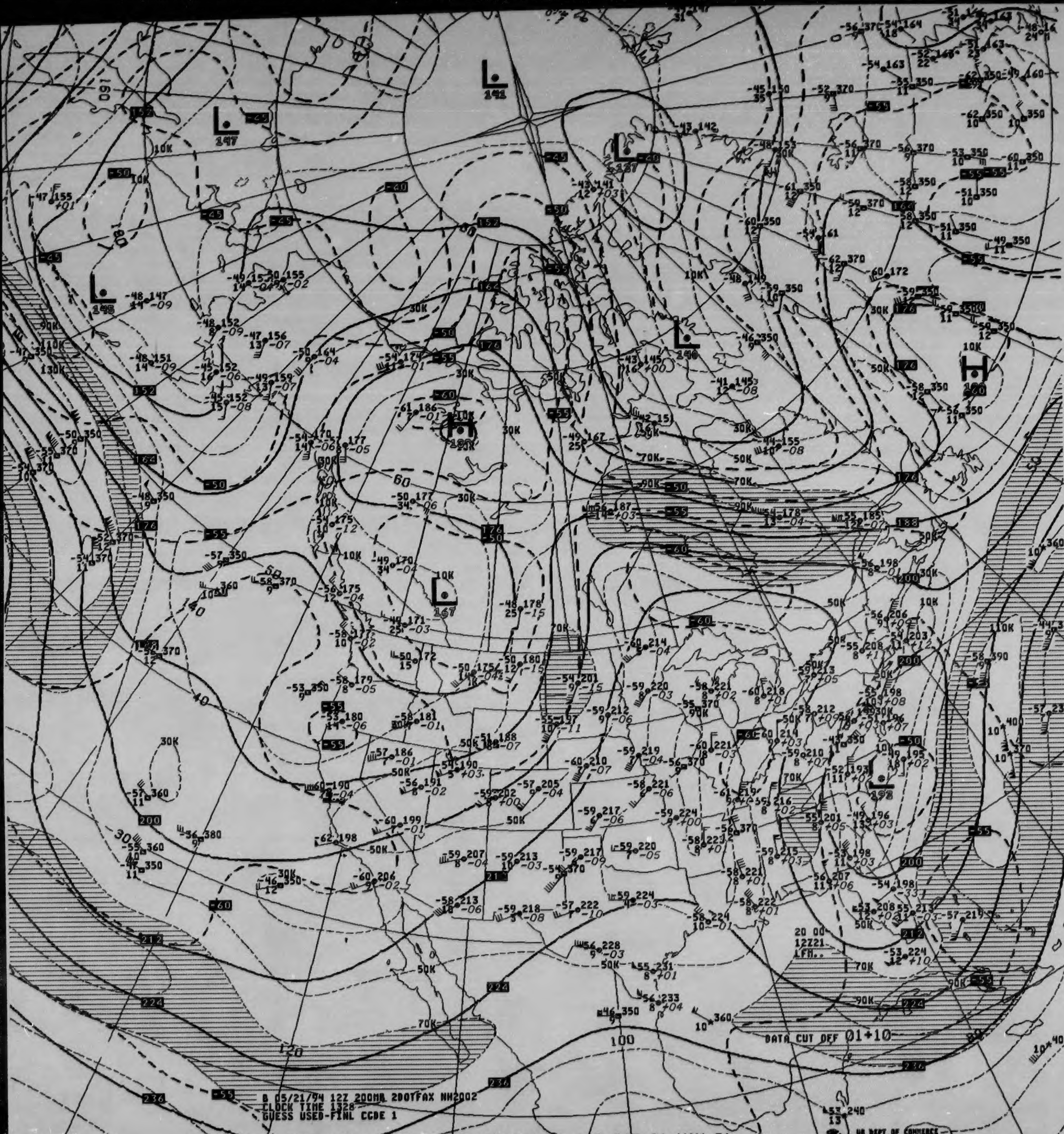
B 05/21/94 12Z 200MB 2DOTFAX NH2002
CLOCK TIME 1328
GUESS USED-FINL CODE 1
DATA CUT OFF 01+10
20 00
12Z21
LFM..
US DEPT OF COMMERCE
NOAA/NWS/NMC WASHINGTON

V439 .. 200MB ANALYSIS HEIGHTS/ISOTACHS 12Z SAT 21 MAY 94

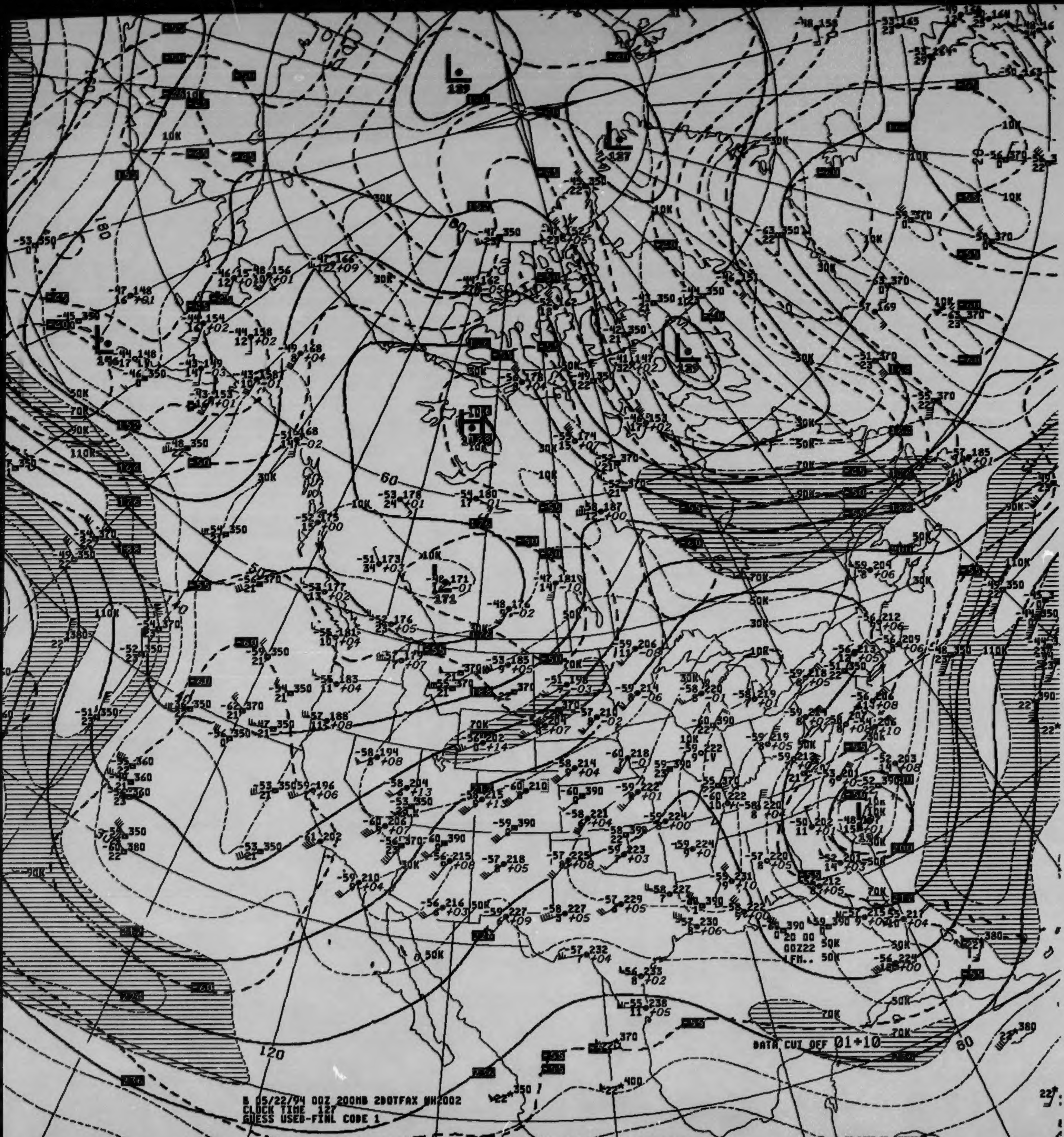
B 05/22/94 00Z 200MB 2DOTFAX WH2002
CLOCK TIME 127
GUESS USED-FINL CODE 1
DATA CUT OFF 01+10
US DEPT OF COMMERCE NOAA/NWS/NMC WASHINGTON

V039 .. 200MB ANALYSIS HEIGHTS/ISOTACHS 00Z SUN 22 MAY 94

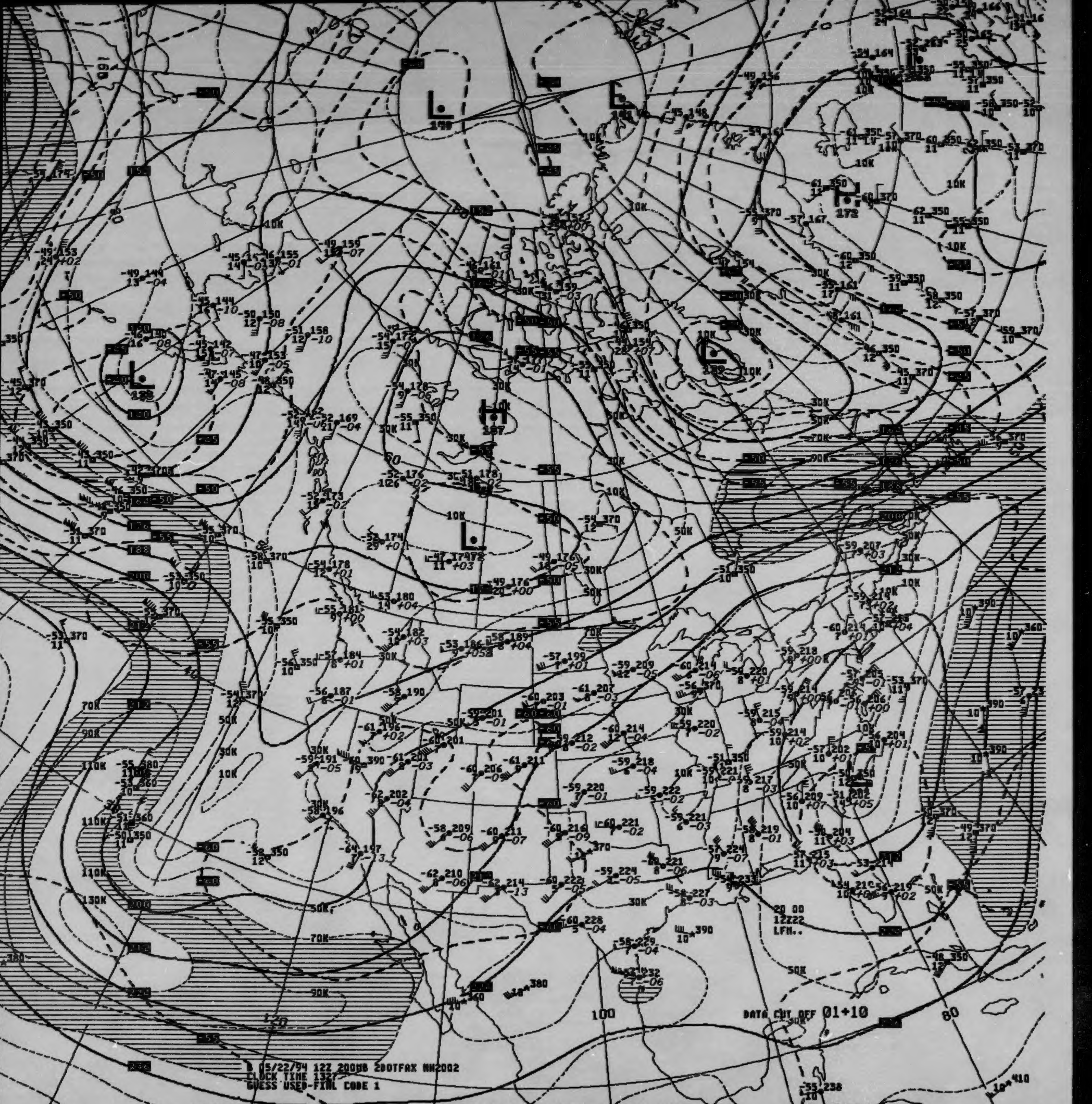
L
140
L
140
L
138
H
187
L
172
L
139
H
172
10K
30K
50K
70K
90K
110K
130K
100
80
120
DATA CUT OFF 01+10
20 00
1222Z
LFM..

8 05/22/94 12Z 200MB 200TFAX NH2002
CLOCK TIME 1327
GUESS USED-FINL CODE 1

V439 .. 200MB ANALYSIS HEIGHTS/ISOTACHS 12Z SUN 22 MAY 94

US DEPT OF COMMERCE

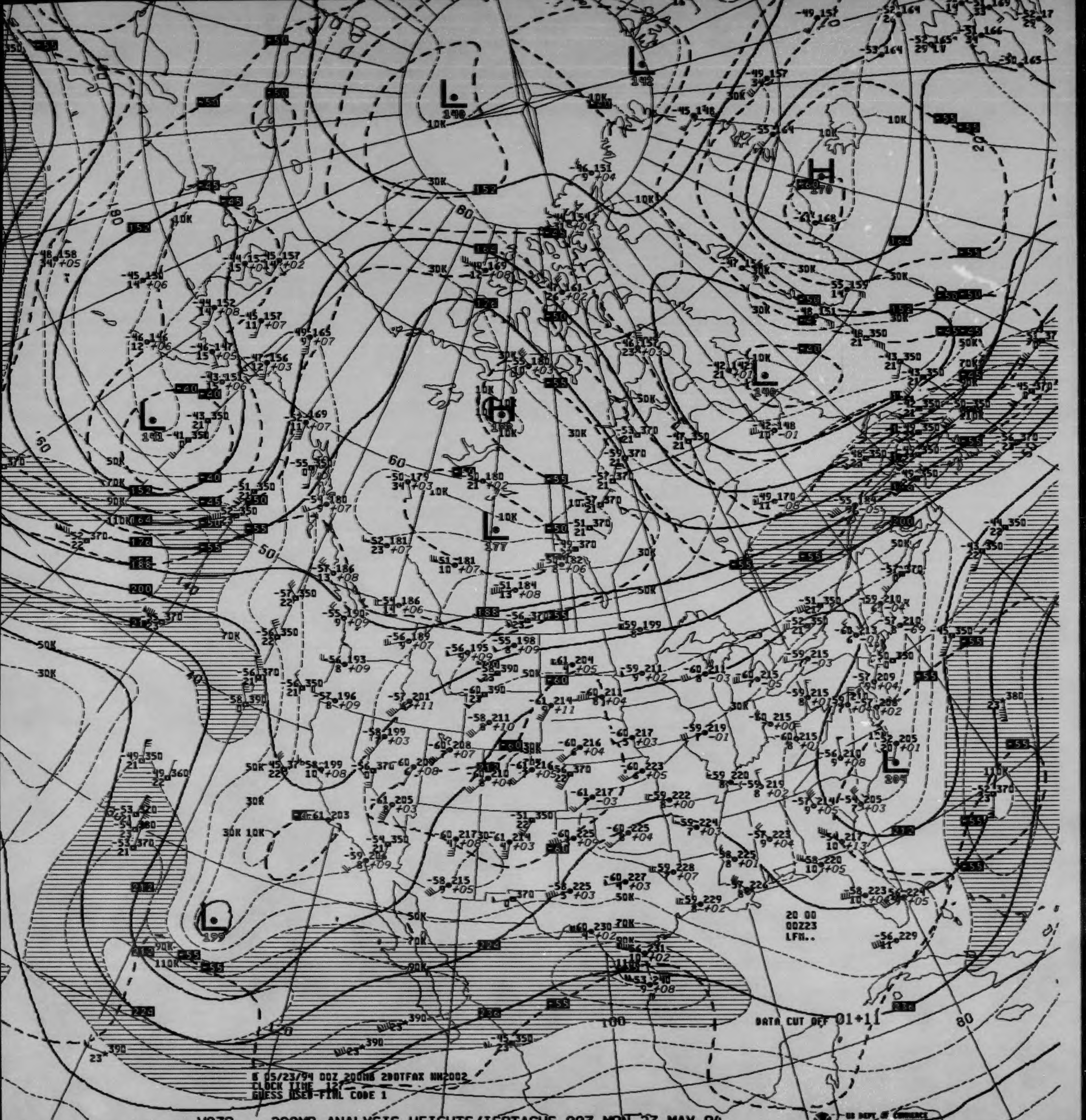
L 140
L 142
H 170
L 141
L 140
H 183
L 177
L 205
L 199
DATA CUT OFF 01+11
20 00
00Z23
LFM..
B 05/23/94 00Z 200MB 200TFAX NH2002
CLOCK TIME 12?
GUESS USED-FINL CODE 1
US DEPT OF COMMERCE
NOAA/NWS/NMC WASHINGTON

V039 .. 200MB ANALYSIS HEIGHTS/ISOTACHS 00Z MON 23 MAY 94

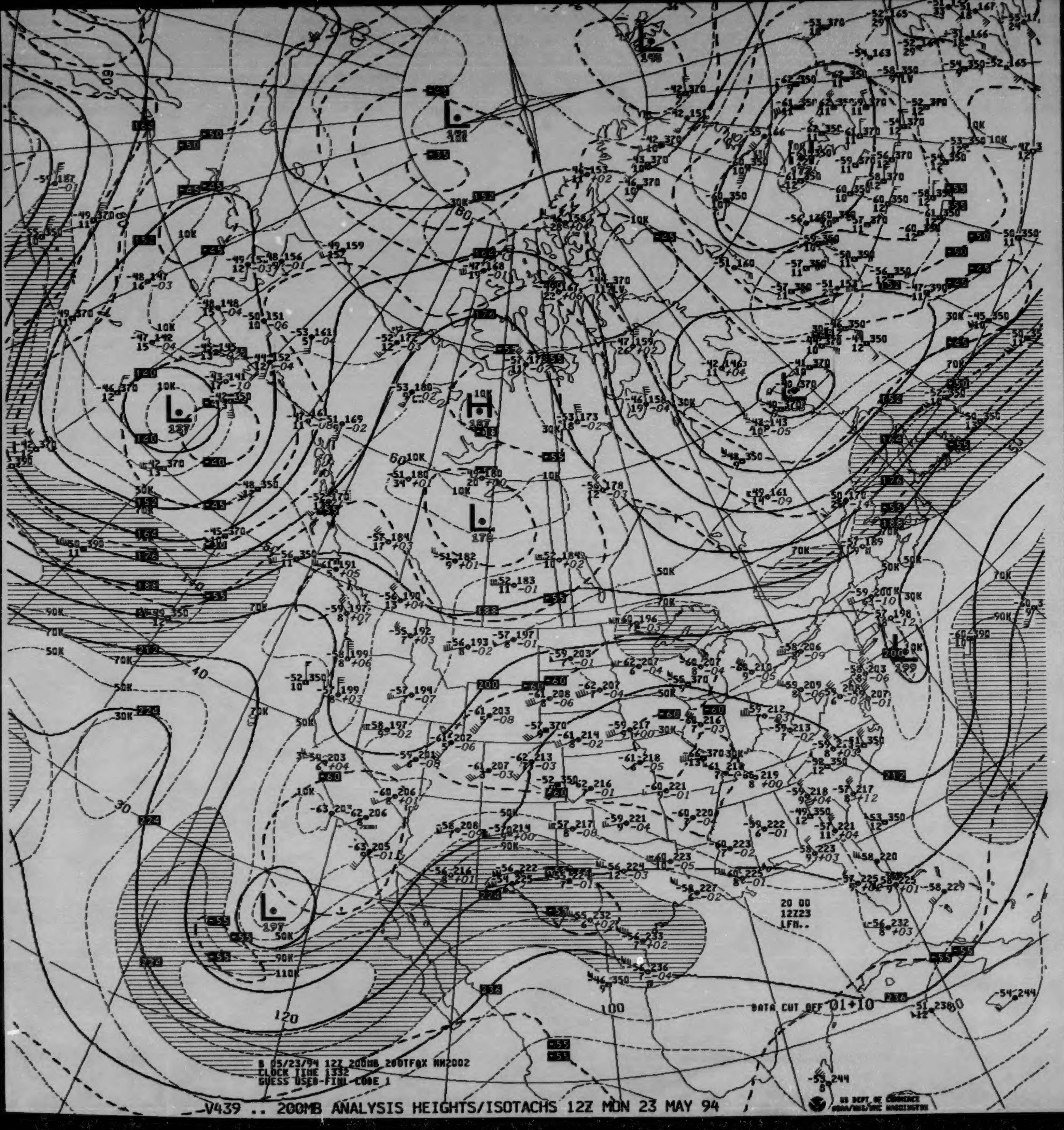
B 05/23/94 12Z 200MB 200TFAX NH2002
CLOCK TIME 1332
GUESS USED-FINL-CODE 1
DATA CUT OFF 01+10
20 00
12Z23
LFM..
US DEPT OF COMMERCE
NOAA/NWS/NMC WASHINGTON

V439 .. 200MB ANALYSIS HEIGHTS/ISOTACHS 12Z MON 23 MAY 94

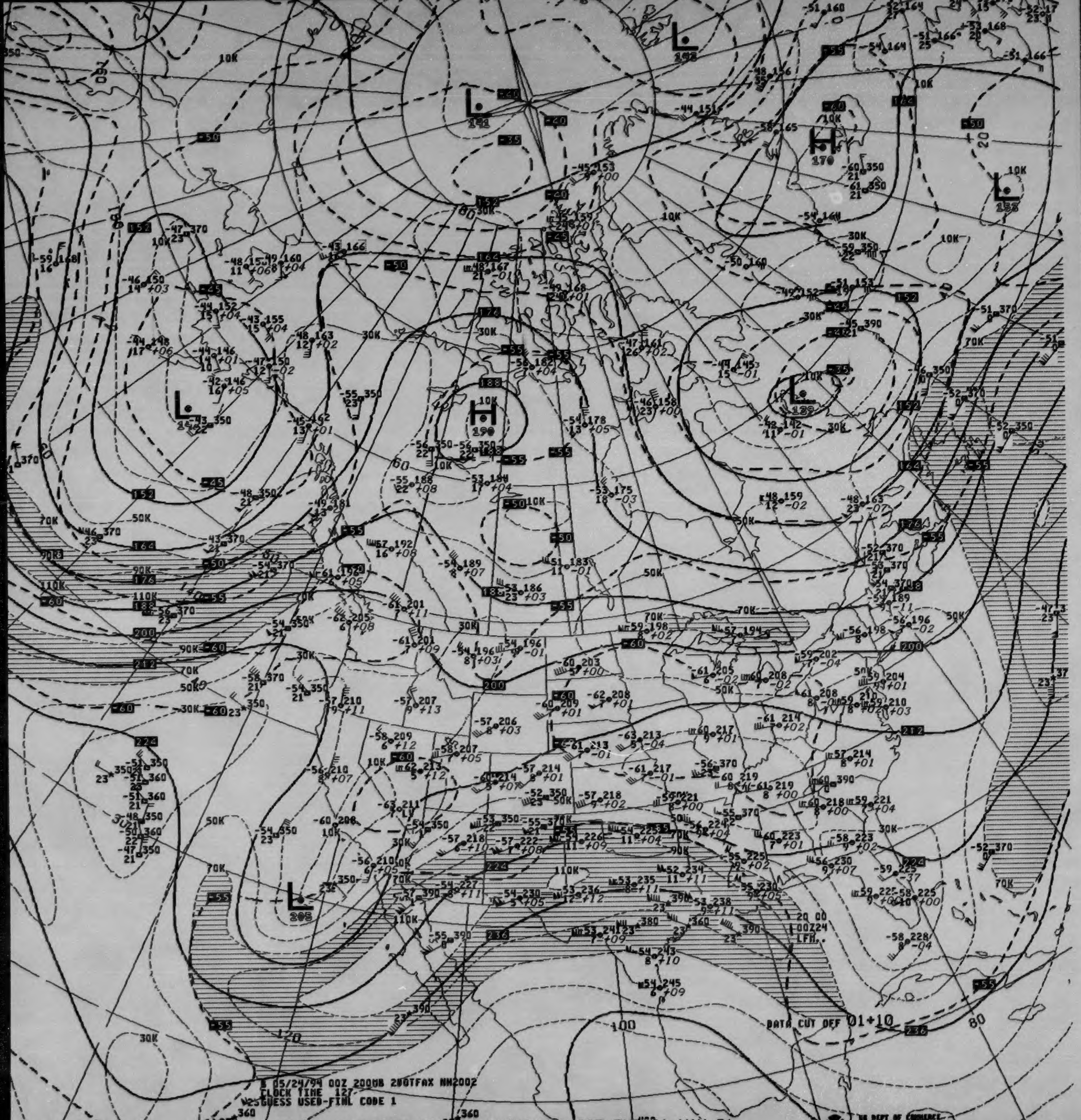
DATA CUT OFF 01+10
20 00
00Z24
LFM..
B 05/24/94 00Z 200MB 200TFAX NH2002
CLOCK TIME 127
GUESS USED-FINL CODE 1
US DEPT OF COMMERCE-NOAA/NWS/NMC WASHINGTON

V039 .. 200MB ANALYSIS HEIGHTS/ISOTACHS 00Z TUE 24 MAY 94

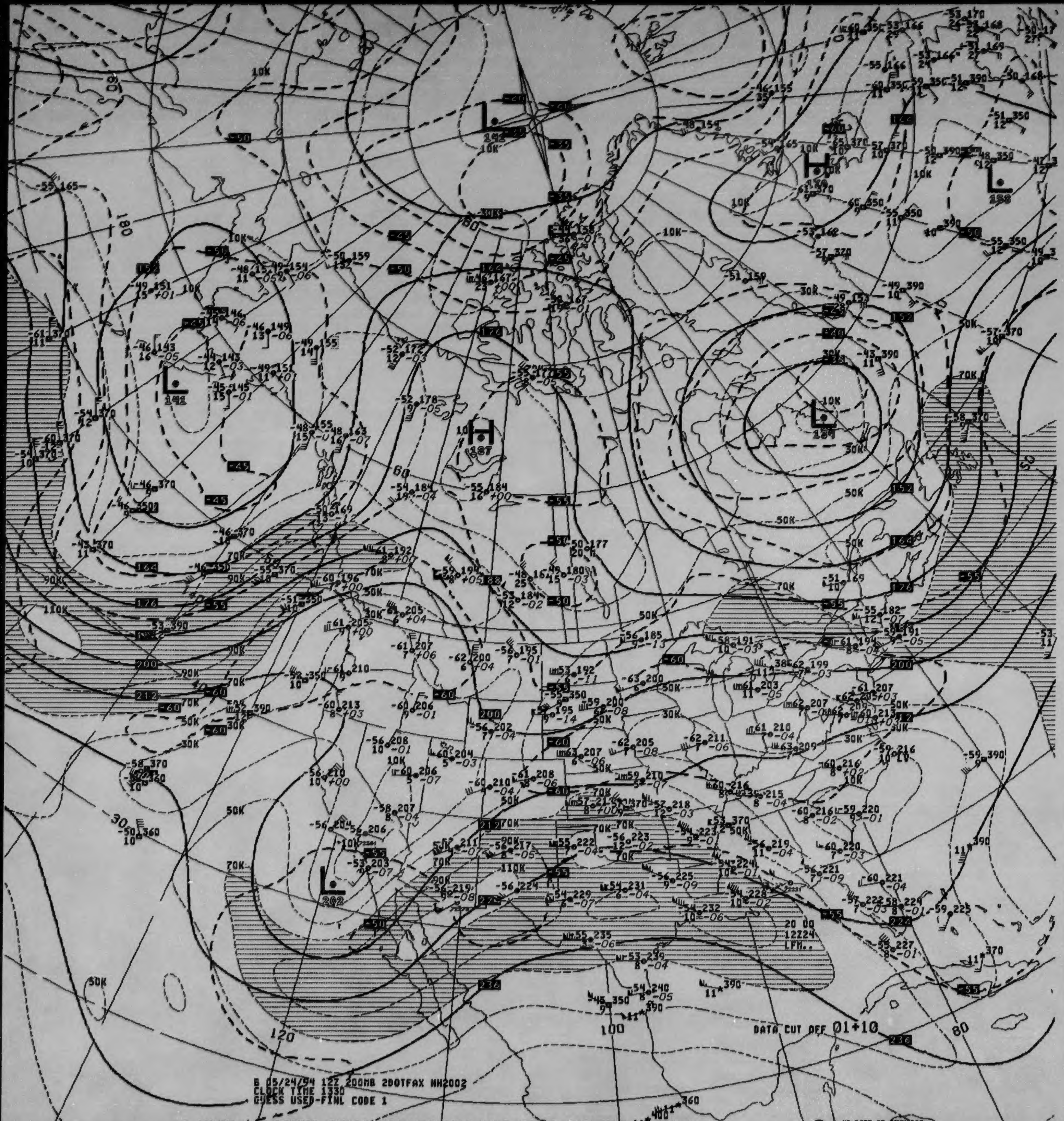
6 05/24/94 12Z 200MB 2DOTFAX NH2002
CLOCK TIME 1330
GUESS USED-FINL CODE 1
DATA CUT OFF 01+10
20 00
12Z24
LFM..

V439 .. 200MB ANALYSIS HEIGHTS/ISOTACHS 12Z TUE 24 MAY 94

US DEPT OF COMMERCE
NOAA/NWS/NMC WASHINGTON

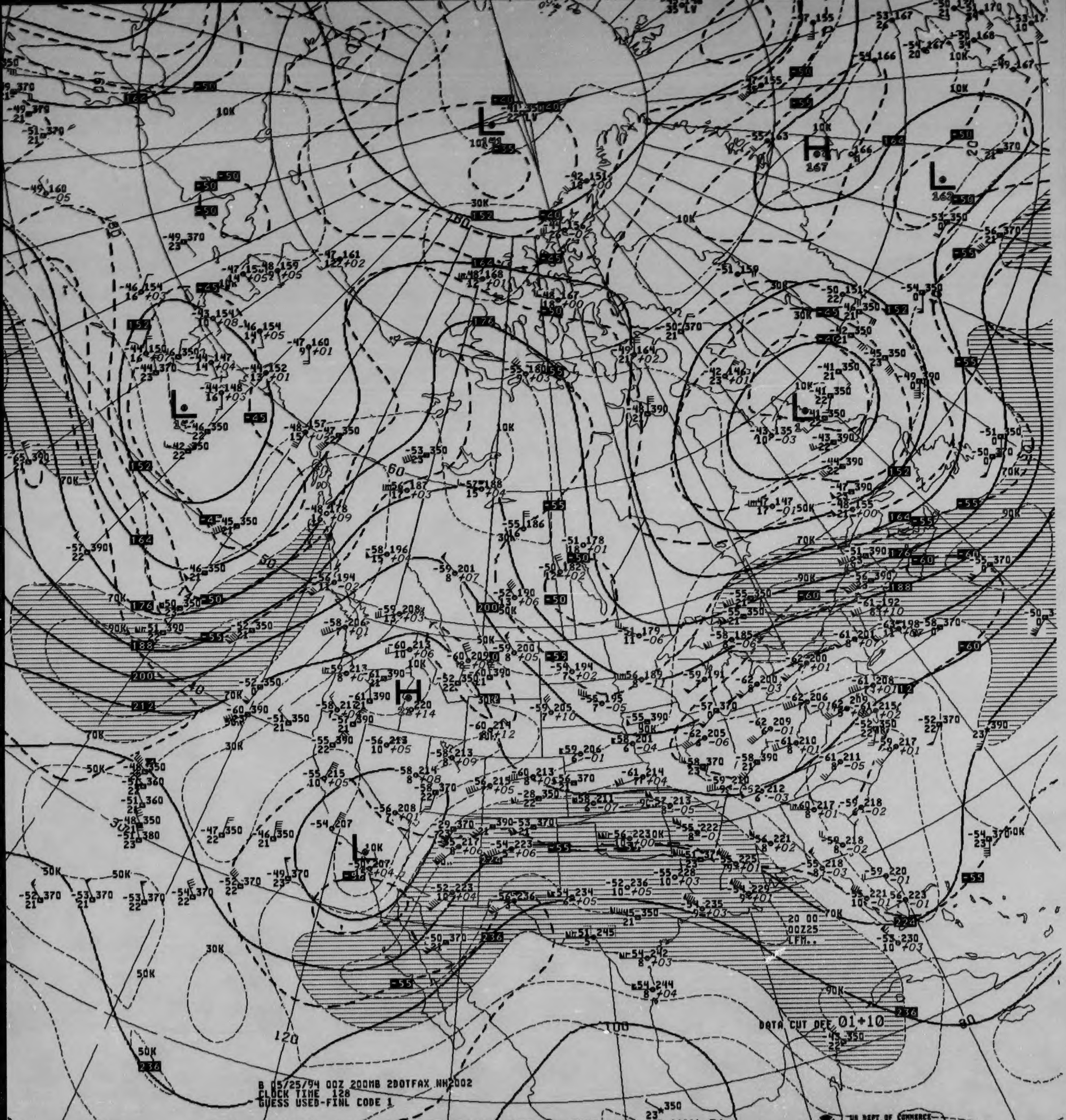
DATA CUT OFF 01+10
20 00
00Z25
LFM..
H
L
10K
30K
50K
70K
90K

B 05/25/94 00Z 200MB 2DOTFAX NH2002
CLOCK TIME 128
GUESS USED-FINL CODE 1

V039 .. 200MB ANALYSIS HEIGHTS/ISOTACHS 00Z WED 25 MAY 94

US DEPT OF COMMERCE
NOAA/NWS/NMC WASHINGTON

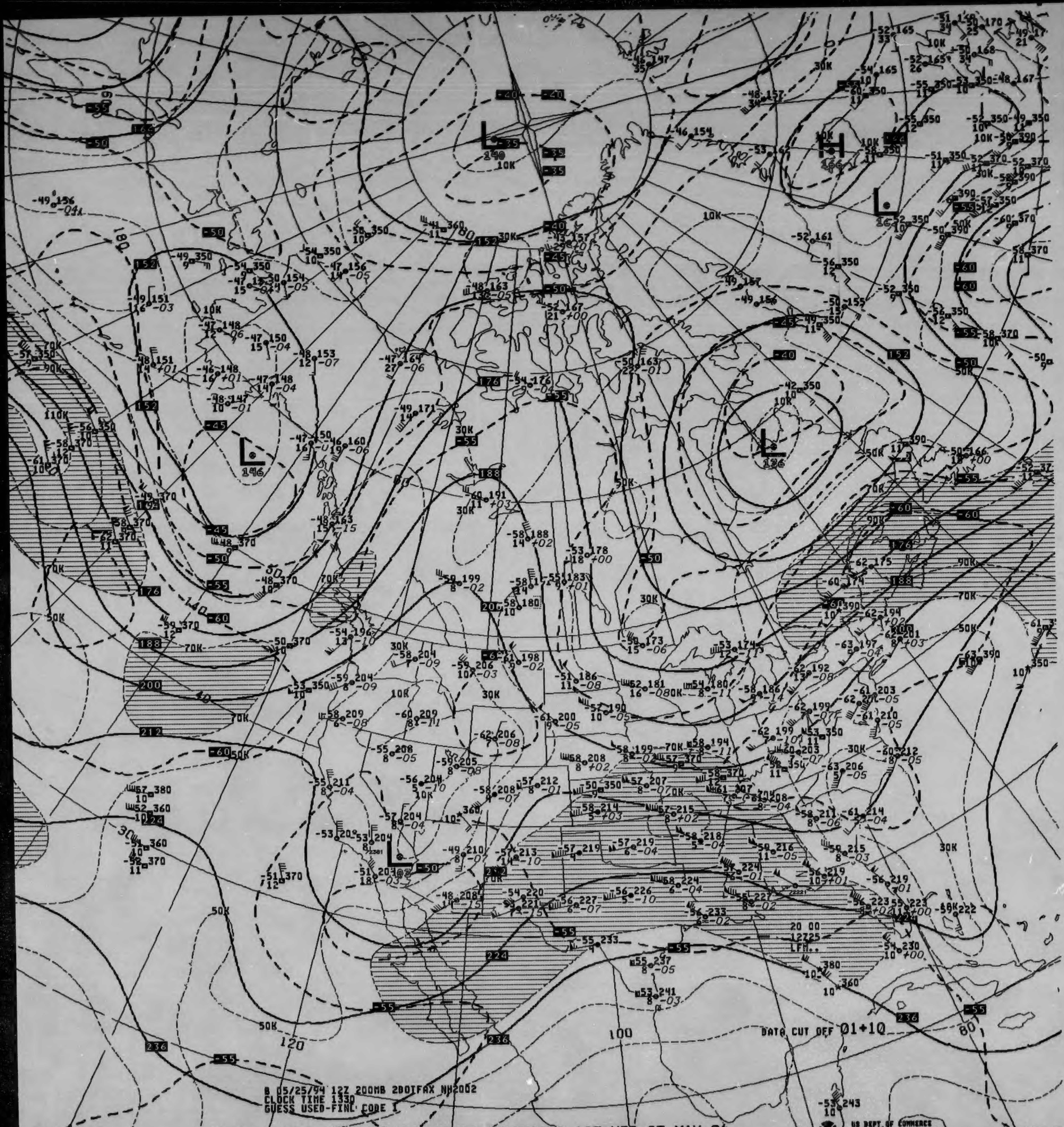

B 05/25/94 12Z 200MB 2D0TFAX NH2002
CLOCK TIME 1330
GUESS USED-FINL CODE 1
DATA CUT OFF 01+10
US DEPT OF COMMERCE
NOAA/NWS/NMC WASHINGTON
L
H
140
146
136
166
152
176
188
200
212
224
236
-35
-40
-45
-50
-55
-60
10K
30K
50K
70K
90K
110K
180
160
140
120
100
80
20 00
12Z25
LFM..

V439 .. 200MB ANALYSIS HEIGHTS/ISOTACHS 12Z WED 25 MAY 94

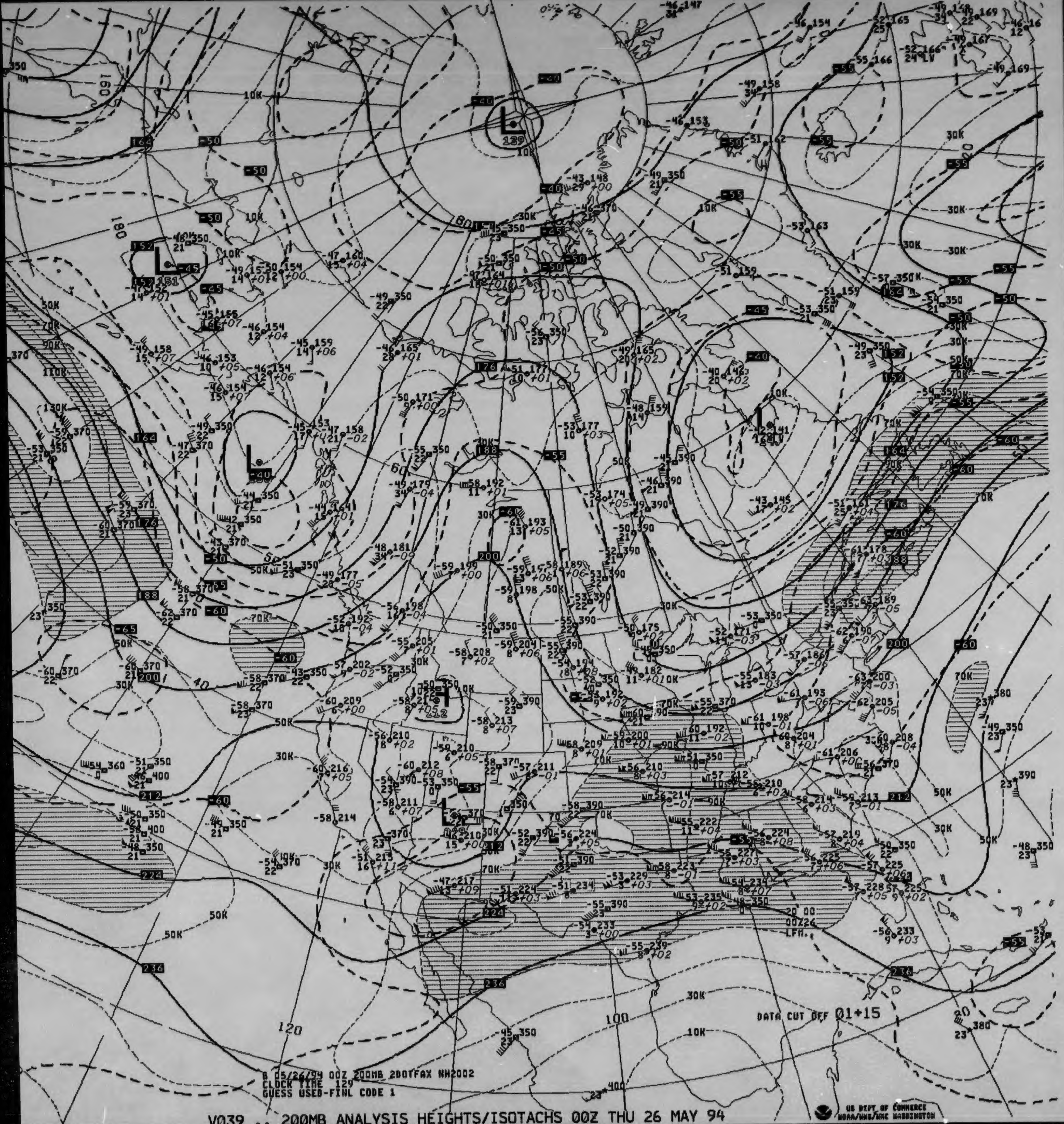
DATA CUT OFF 01+15
164
176
188
200
212
224
236
152
139
10K
30K
50K
70K
90K
110K
130K
-40
-45
-50
-55
-60
-65
180
160
120
100
80
60
40
20
00Z26
LFM.

B 05/26/94 00Z 200MB 200TFAX NH2002
CLOCK TIME 129
GUESS USED-FINL CODE 1

V039 .. 200MB ANALYSIS HEIGHTS/ISOTACHS 00Z THU 26 MAY 94

US DEPT OF COMMERCE
NOAA/NWS/NMC WASHINGTON

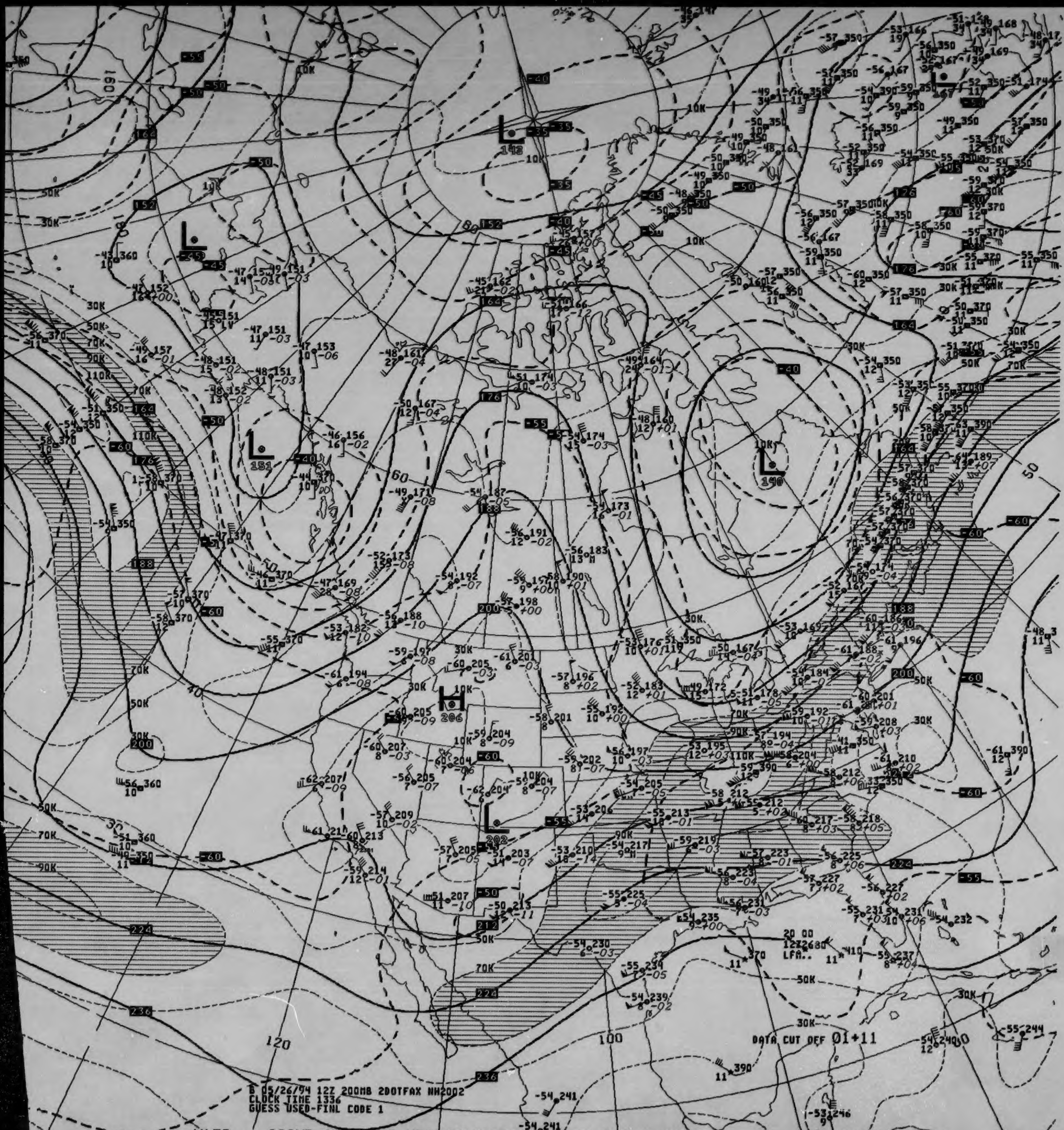
B 05/26/94 12Z 200MB 200TFAX NH2002
CLOCK TIME 1336
GUESS USED-FINL CODE 1
DATA CUT OFF 01+11
H 206
L 202
L 190
L 151
L 143
L 153
10K
30K
50K
70K
90K
110K
-40
-45
-50
-55
-60
152
164
176
188
200
212
224
236
100
120
160
50
60

V439 .. 200MB ANALYSIS HEIGHTS/ISOTACHS/ 12Z THU 26 MAY 94

US DEPT OF COMMERCE NOAA/NWS/NMC WASHINGTON

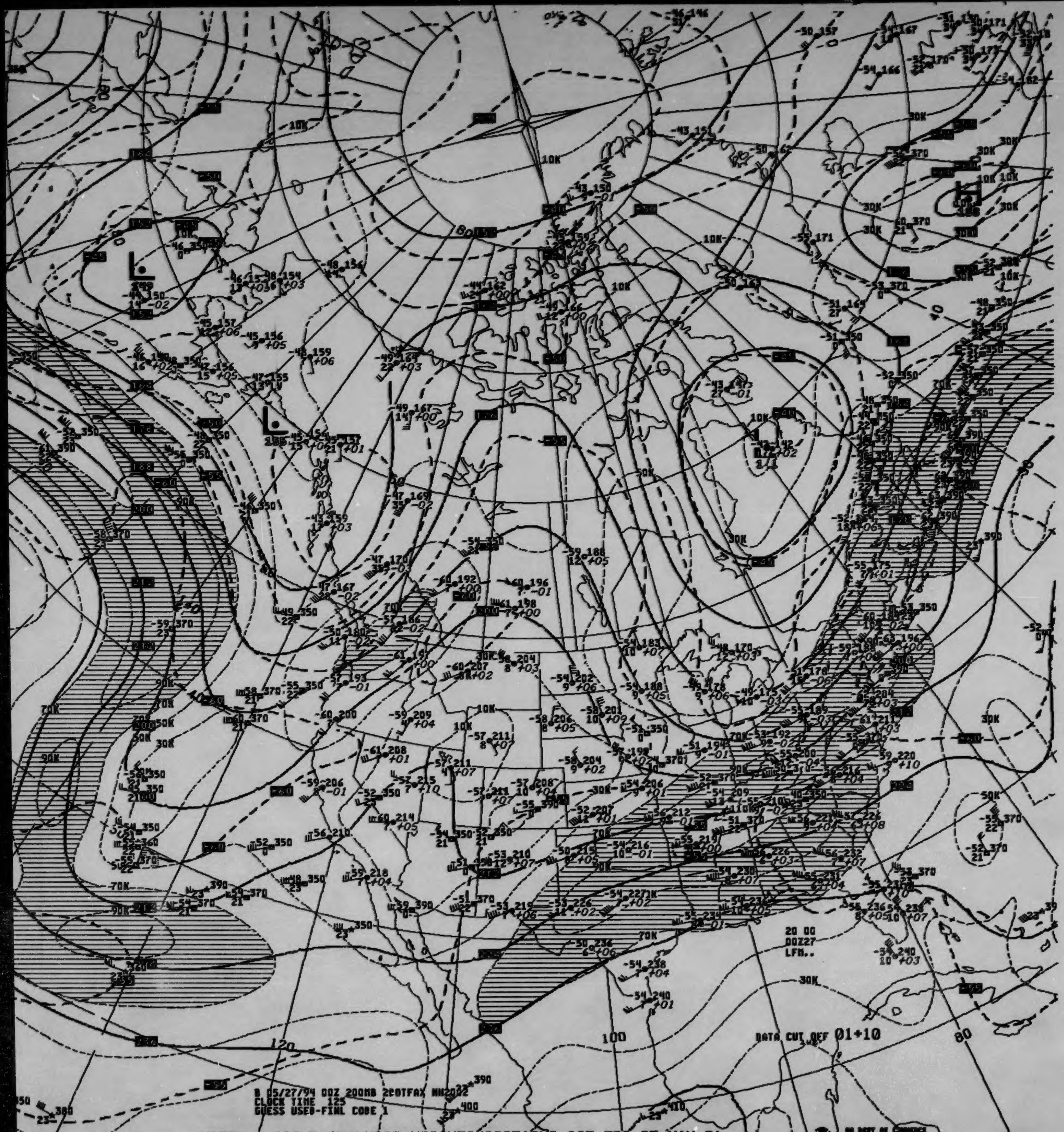
B 05/27/94 00Z 200MB 2EOTFAX NH2002
CLOCK TIME 125
GUESS USED-FINL CODE 1
DATA CUT OFF 01+10
20 00
00Z27
LFM..
100
80
120
US DEPT OF COMMERCE
NOAA/NWS/NMC WASHINGTON

V039 .. 200MB ANALYSIS HEIGHTS/ISOTACHS 00Z FRI 27 MAY 94


B 05/27/94 12Z 200MB 200TFAX NH2002
CLOCK TIME 1338
GUESS USED-FINL CODE 1

DATA CUT OFF 01+10

20 00
12Z27
LFM..

US DEPT OF COMMERCE
NOAA/NWS/NMC WASHINGTON

V439 .. 200MB ANALYSIS HEIGHTS/ISOTACHS 12Z FRI 27 MAY 94

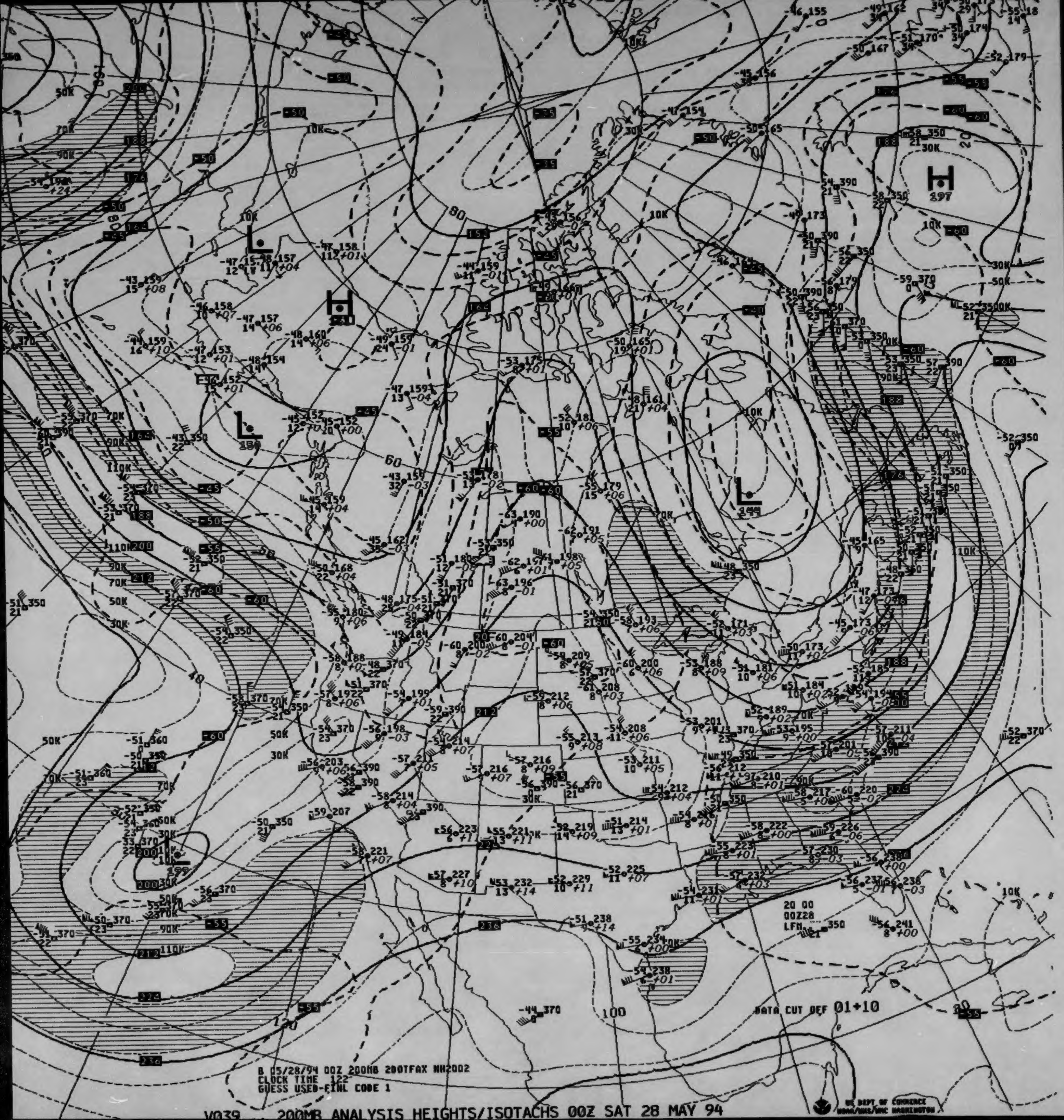
DATA CUT OFF 01+10
20 00
00Z28
LFN
US DEPT OF COMMERCE
NOAA/NWS/NMC WASHINGTON

B 05/28/94 00Z 200MB 200TFAX NH2002
CLOCK TIME 122
GUESS USED-FINL CODE 1

V039 .. 200MB ANALYSIS HEIGHTS/ISOTACHS 00Z SAT 28 MAY 94

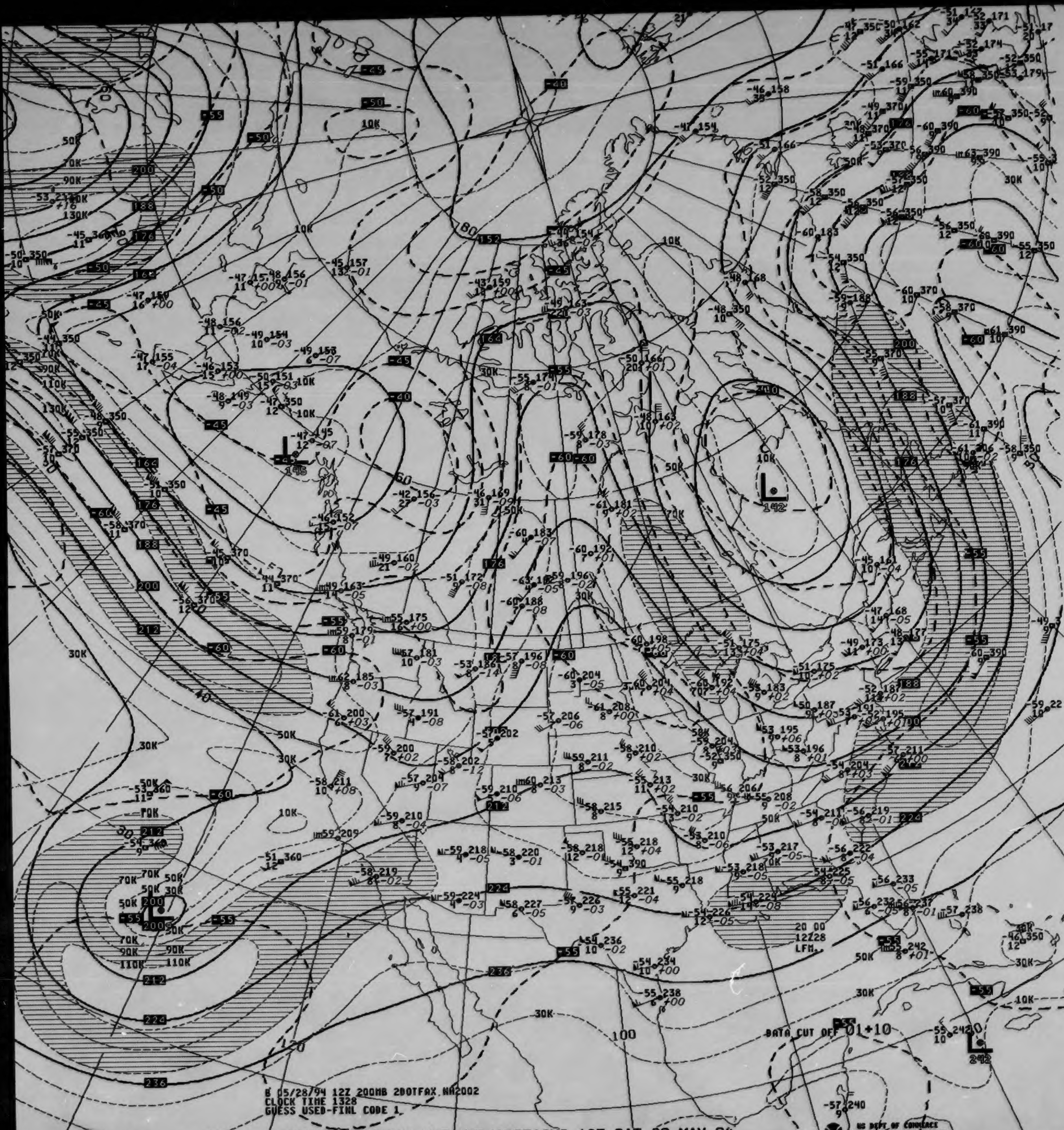
B 05/28/94 12Z 200MB 2DOTFAX NA2002
CLOCK TIME 1328
GUESS USED-FINL CODE 1
DATA CUT OFF 01+10
20 00
12Z28
LFM
US DEPT OF COMMERCE
NOAA/NWS/NMC WASHINGTON

V439 .. 200MB ANALYSIS HEIGHTS/ISOTACHS 12Z SAT 28 MAY 94

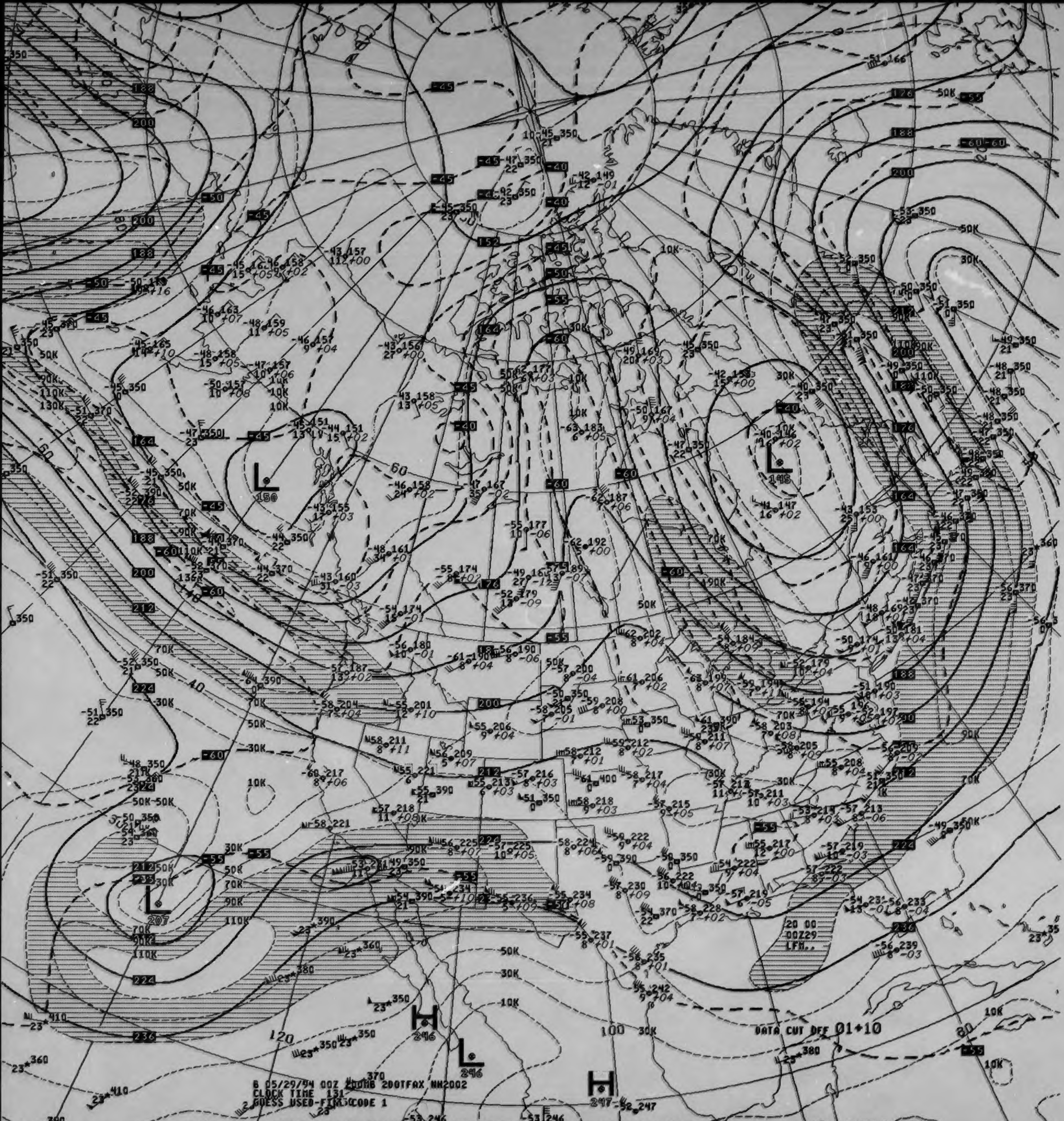
B 05/29/94 00Z 200MB 200TFAX NN2002
CLOCK TIME 131
GUESS USED-FIM CODE 1
DATA CUT OFF 01+10
20 00
00Z29
LFM..
US DEPT OF COMMERCE
NOAA/NWS/NMC WASHINGTON

V039 .. 200MB ANALYSIS HEIGHTS/ISOTACHS 00Z SUN 29 MAY 94

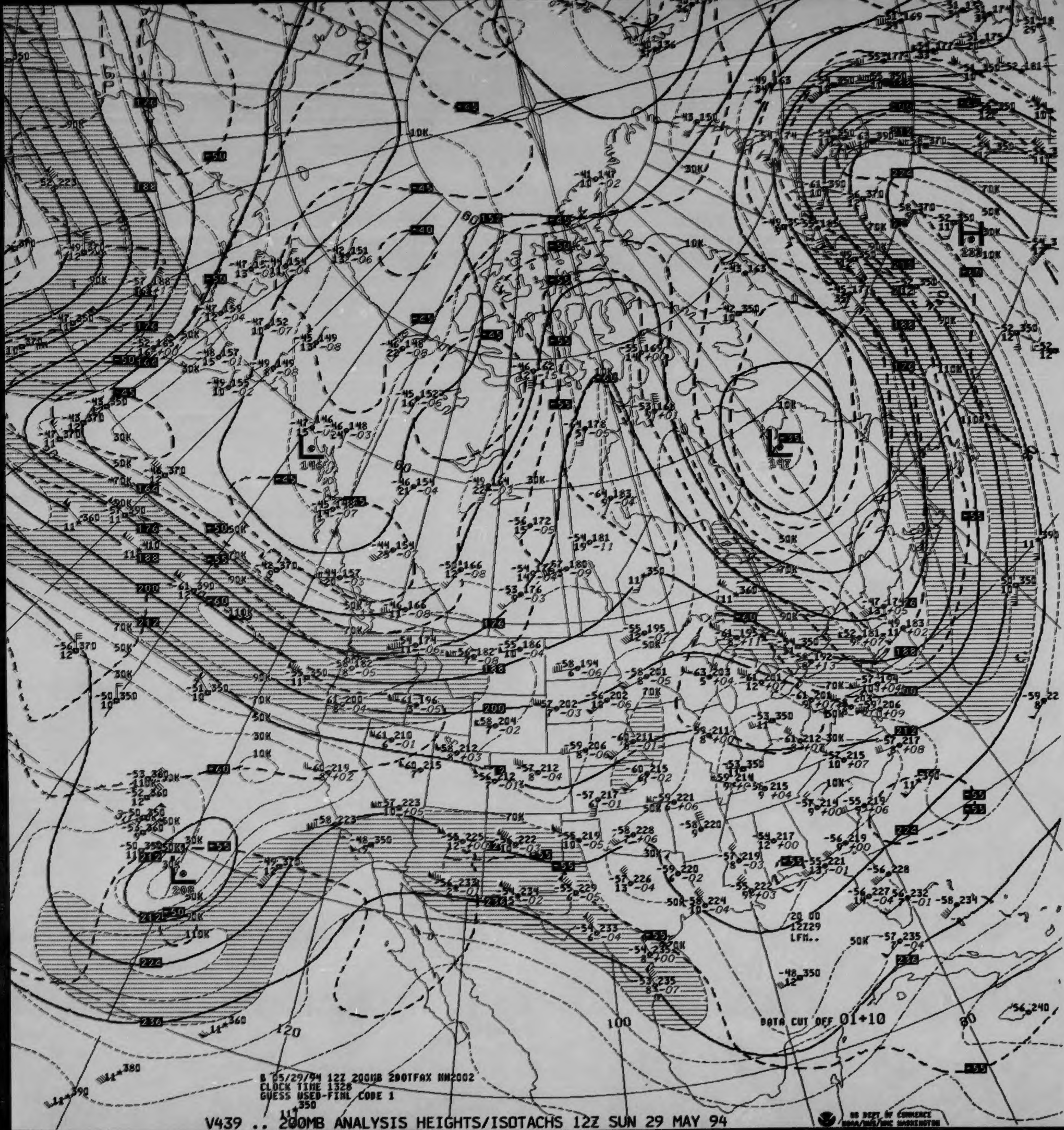
DATA CUT OFF 01+10
20 00
12Z29
LFM..
120
100
80
60
L
H
US DEPT OF COMMERCE
NOAA/NWS/NMC WASHINGTON

B 05/29/94 12Z 200MB 20OTFAX NH2002
CLOCK TIME 1328
GUESS USED-FINL CODE 1

V439 .. 200MB ANALYSIS HEIGHTS/ISOTACHS 12Z SUN 29 MAY 94

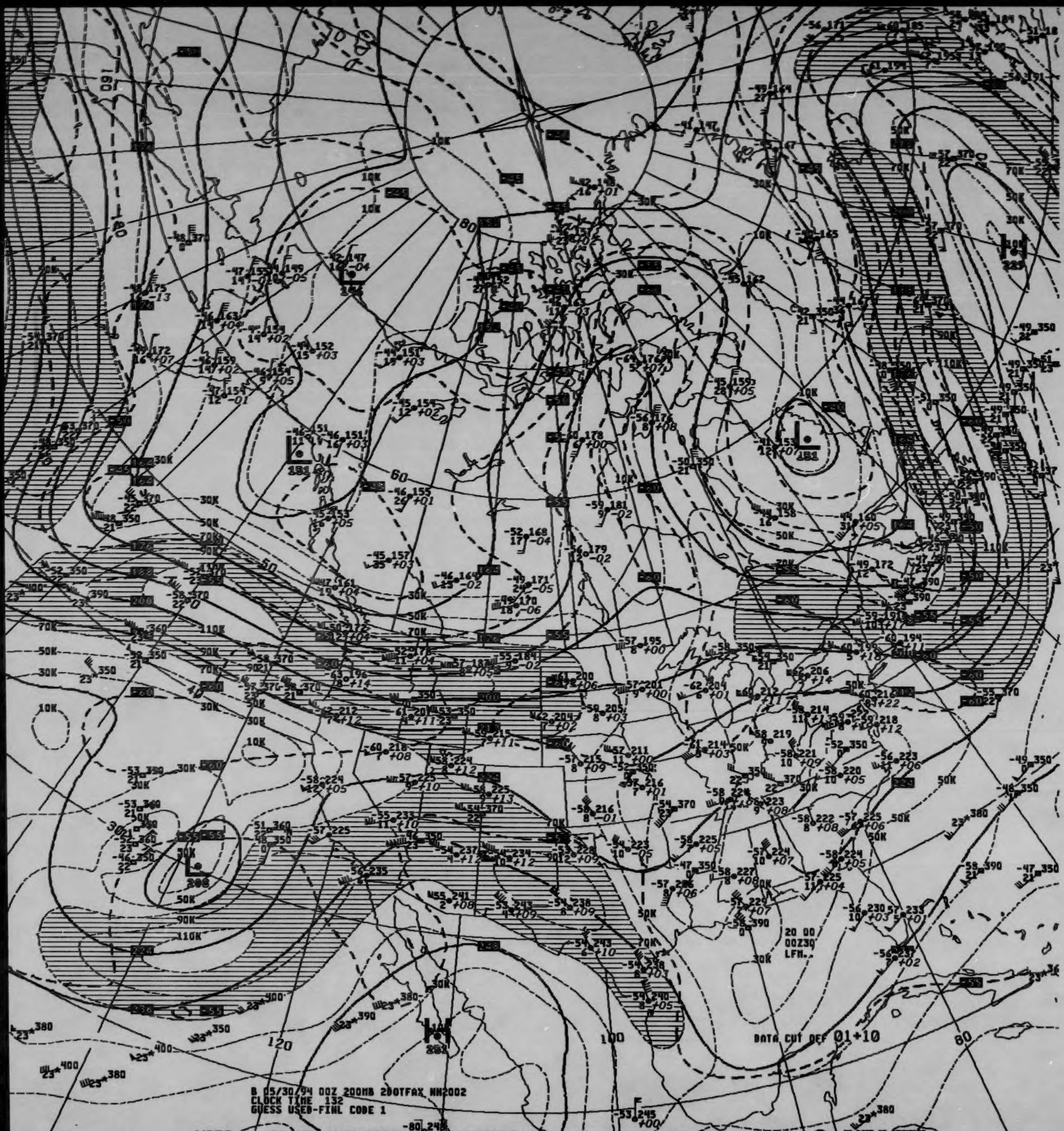
B 05/30/94 00Z 200MB 200TFAX NH2002
CLOCK TIME 132
GUESS USED-FINL CODE 1
DATA CUT OFF 01+10
20 00
00Z30
LFM..

V039 .. 200MB ANALYSIS HEIGHTS/ISOTACHS 00Z MON 30 MAY 94

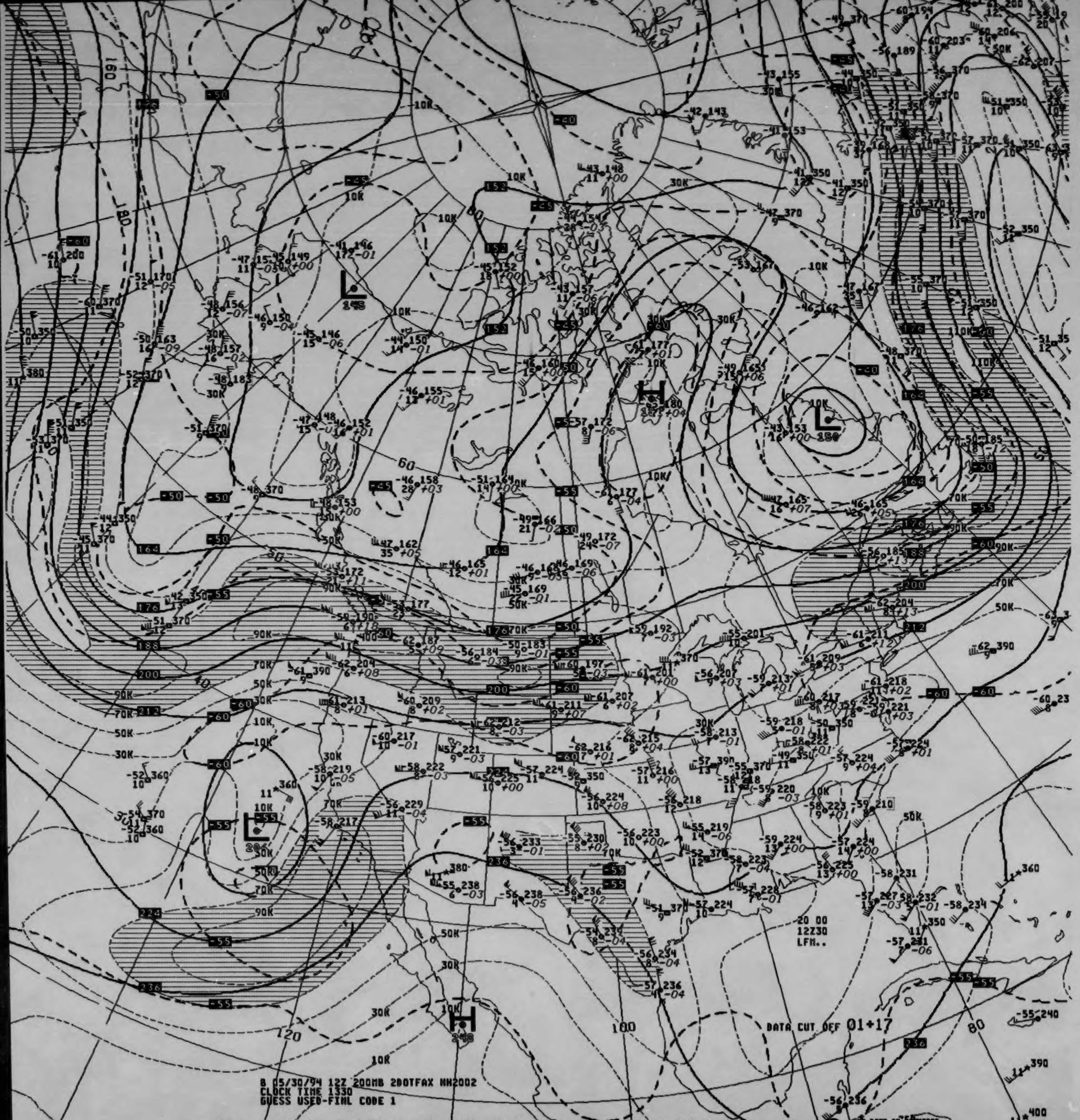
DATA CUT OFF 01+17
8 05/30/94 12Z 200MB 2B0TFAX NH2002
CLOCK TIME 1330
GUESS USED-FINL CODE 1
20 00
12Z30
LFM..
US DEPT OF COMMERCE
NOAA/NWS/NMC WASHINGTON

V439 .. 200MB ANALYSIS HEIGHTS/ISOTACHS 12Z MON 30 MAY 94

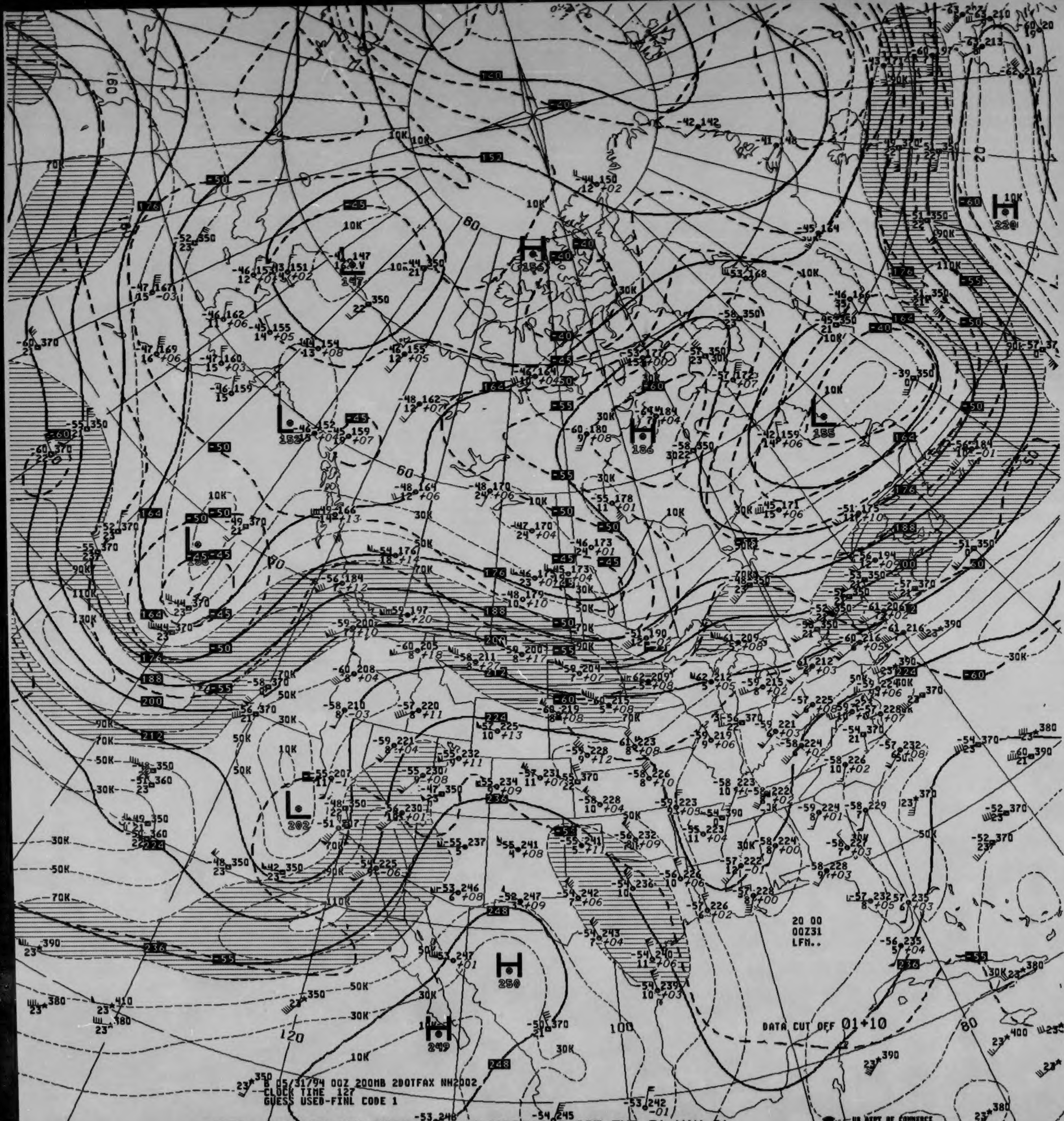

B 05/31/94 00Z 200MB 2D0TFAX NH2002
CLOCK TIME 127
GUESS USED-FINL CODE 1
DATA CUT OFF 01+10
20 00
00Z31
LFM..
US DEPT OF COMMERCE
NOAA/NWS/NMC WASHINGTON
H 250
H 249
H 156
H 186
H 230
L 152
L 188
L 155
L 202
160
120
100
80
60
20

V039 .. 200MB ANALYSIS HEIGHTS/ISOTACHS 00Z TUE 31 MAY 94

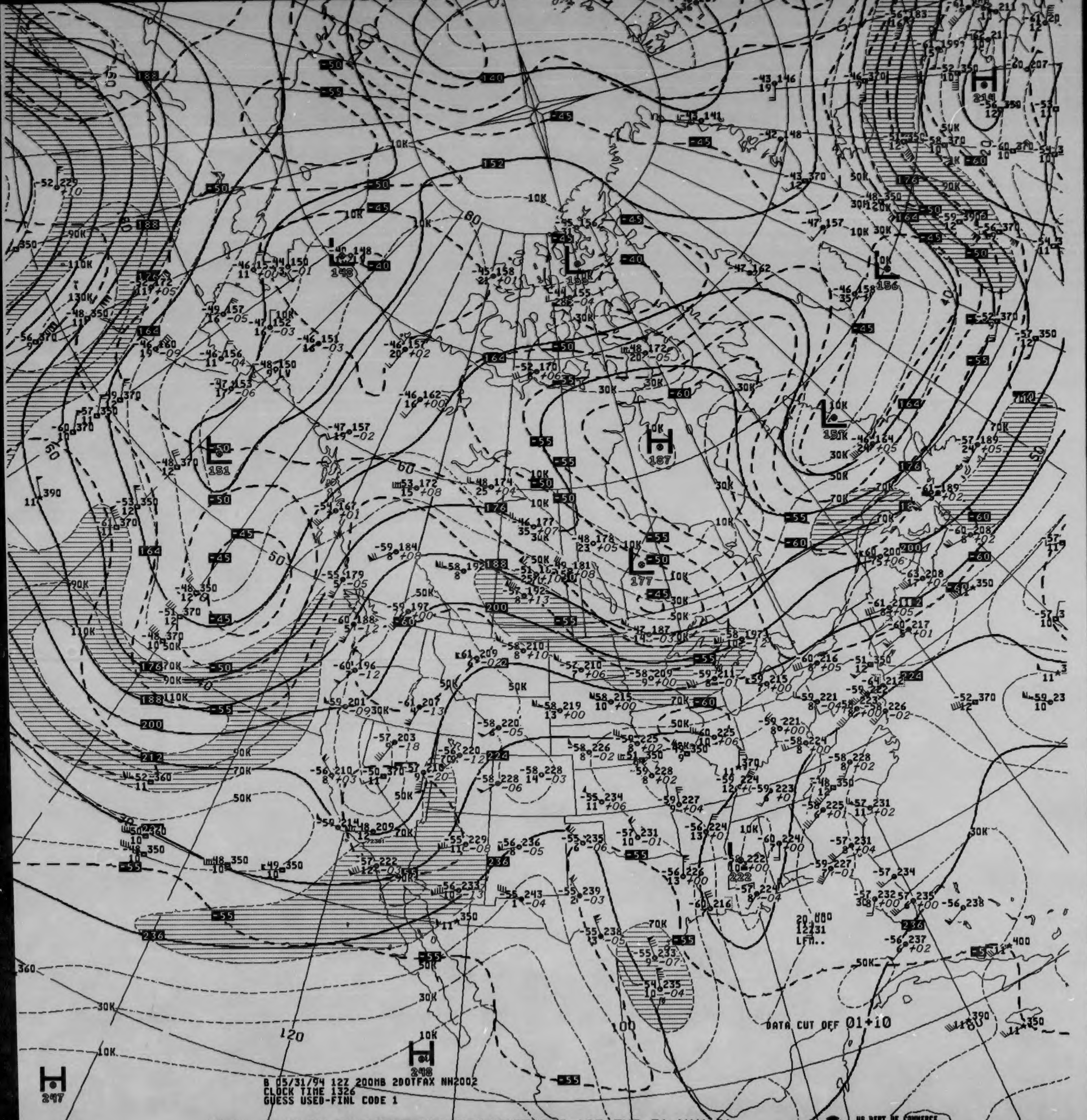
B 05/31/94 12Z 200MB 200TFAX NH2002
CLOCK TIME 1326
GUESS USED-FINL CODE 1
DATA CUT OFF 01+10
20,000
12Z31
LFM..
US DEPT OF COMMERCE
NOAA/NWS/NMC WASHINGTON
H 247
H 248
H 187
L 177
L 151
L 148
L 155
L 156
L 154
L 222
H 214

V439 .. 200MB ANALYSIS HEIGHTS/ISOTACHS 12Z TUE 31 MAY 94

OAA Form 46-365A
ev. 8-83)

U.S. Department of Commerce
National Oceanic and Atmospheric Administration
National Environmental Satellite, Data, and Information Service
National Climatic Data Center

100 MB CONSTANT PRESSURE CHARTS

NORTH AMERICAN NMC

ALL RECORDS ARE THE BEST AVAILABLE FOR FILMING

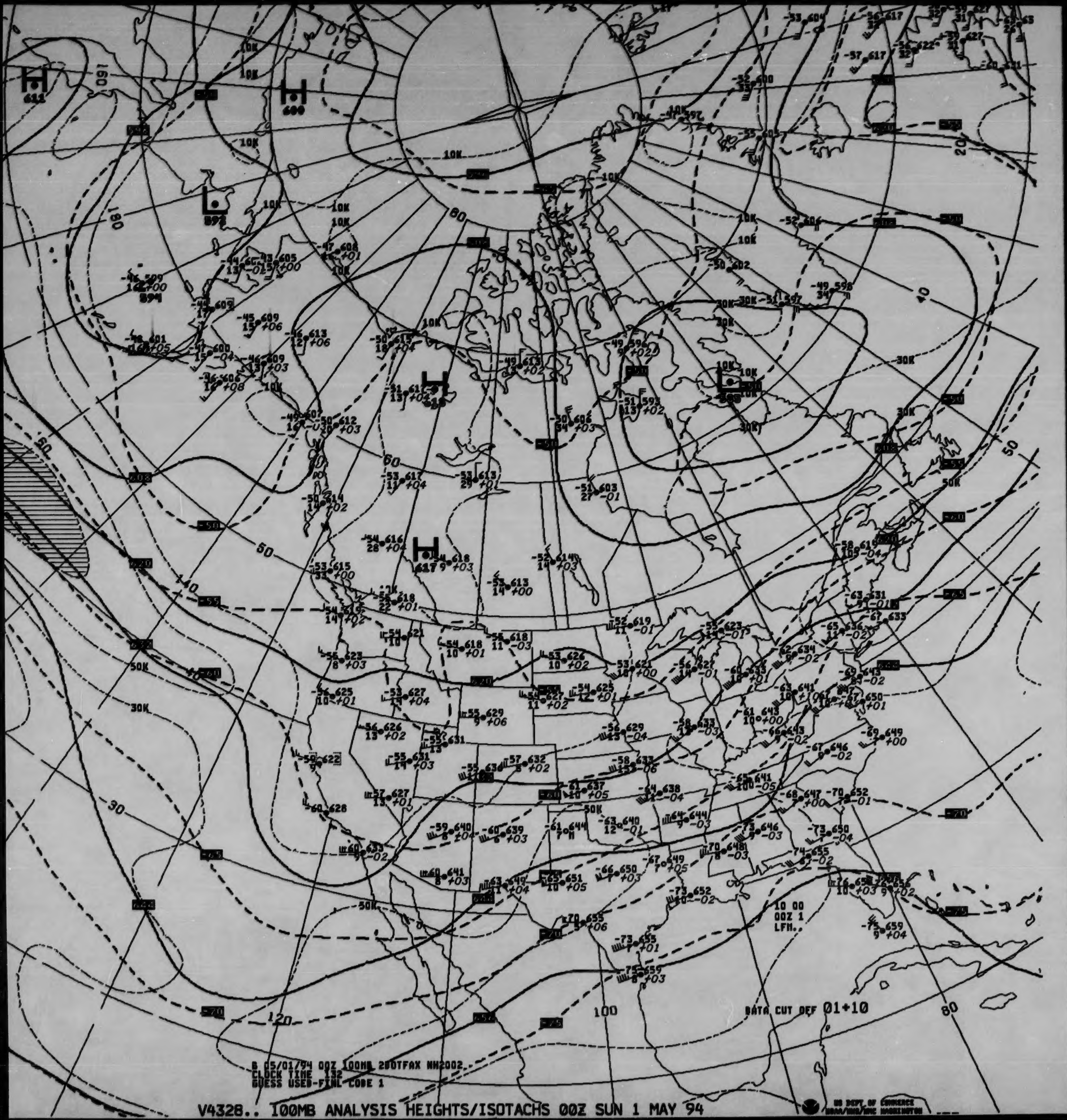
DATA CUT OFF 01+10
10 00
00Z 1
LFM..
US DEPT OF COMMERCE
NOAA/NWS/NMC WASHINGTON

8 05/01/94 00Z 100MB 28OTFAX NH2002
CLOCK TIME 132
GUESS USED-FINAL CODE 1

V4328.. 100MB ANALYSIS HEIGHTS/ISOTACHS 00Z SUN 1 MAY 94

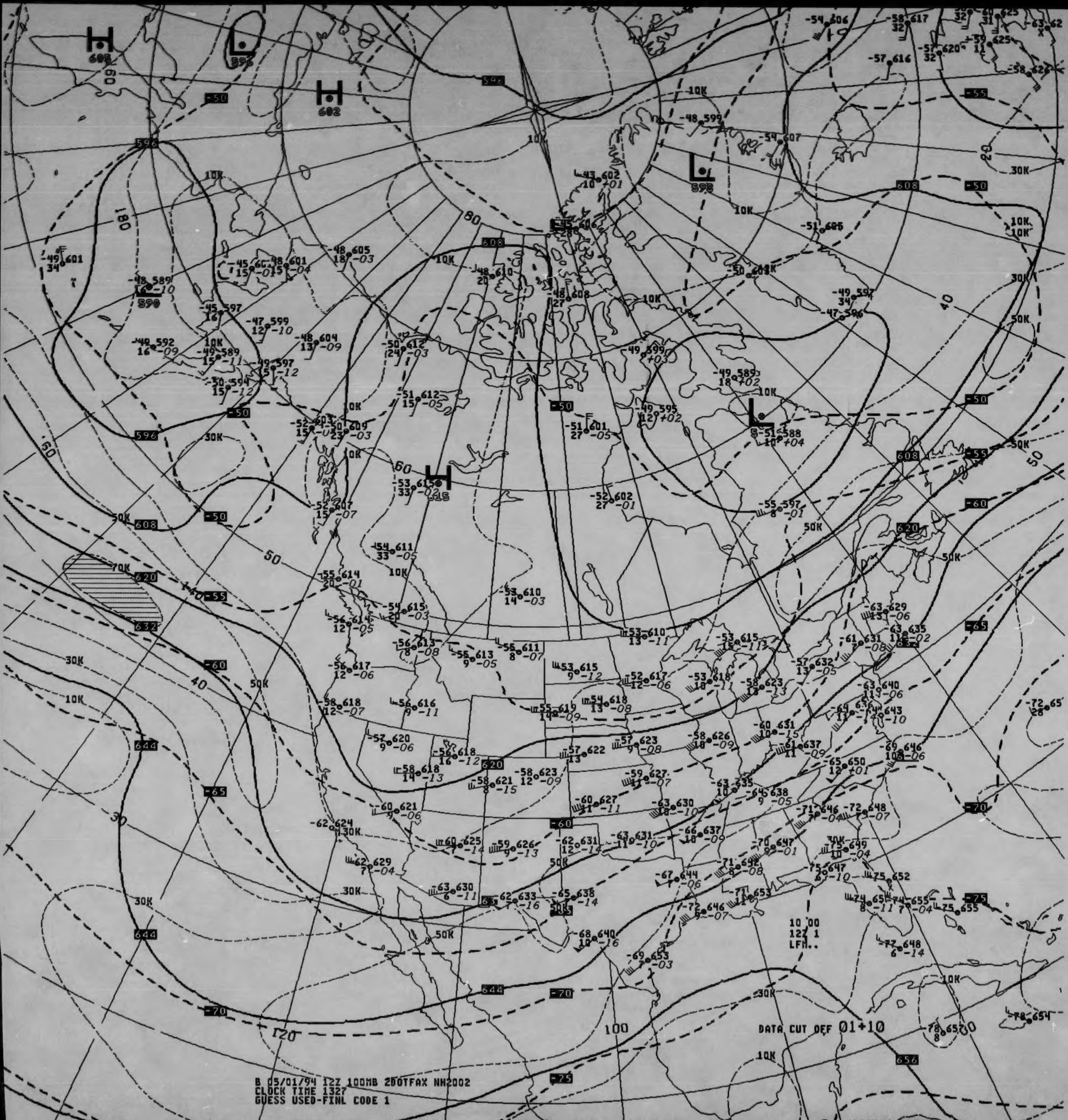
DATA CUT OFF 01+10
10 00
12Z 1
LFM..

B 05/01/94 12Z 100MB 2DOTFAX NH2002
CLOCK TIME 1327
GUESS USED-FINL CODE 1

V4329.. 100MB ANALYSIS HEIGHTS/ISOTACHS 12Z SUN 1 MAY 94

US DEPT OF COMMERCE
NOAA/NWS/NMC WASHINGTON

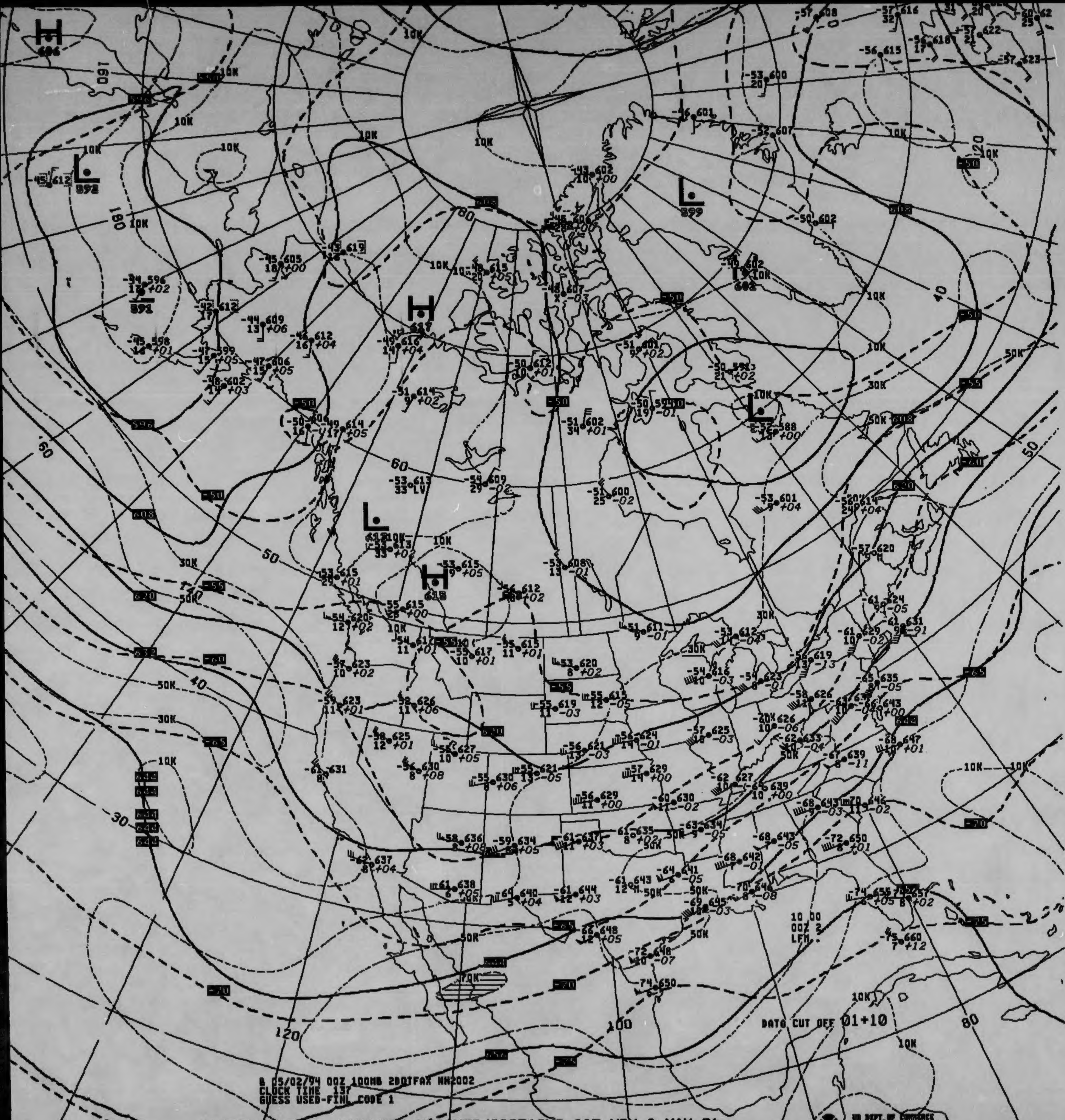
B 05/02/94 00Z 100MB 2DOTFAX NH2002
CLOCK TIME 137
GUESS USED-FINL CODE 1
DATA CUT OFF 01+10
10 00
00Z 2
LFM
US DEPT OF COMMERCE
NOAA/NWS/NMC WASHINGTON
H
L
10K
30K
50K
70K
160
180
120
100
80
60
50
40
30

V4328.. 100MB ANALYSIS HEIGHTS/ISOTACHS 00Z MON 2 MAY 94


B 05/02/94 12Z 100MB 2DOTFAX NH2002
CLOCK TIME 1330
GUESS USED-FINL CODE 1
DATA CUT OFF 01+10
10 00
12Z 2
LFM..
US DEPT OF COMMERCE
NOAA/NWS/NMC WASHINGTON
H
614
H
611
L
594
L
586
L
598
L
598
L
592
10K
30K
50K
70K
-50
-55
-60
-65
-70
-75
-80
596
608
620
632
644
656
180
160
120
100
80
60
50
40
30
20

V4329.. 100MB ANALYSIS HEIGHTS/ISOTACHS 12Z MON 2 MAY 94

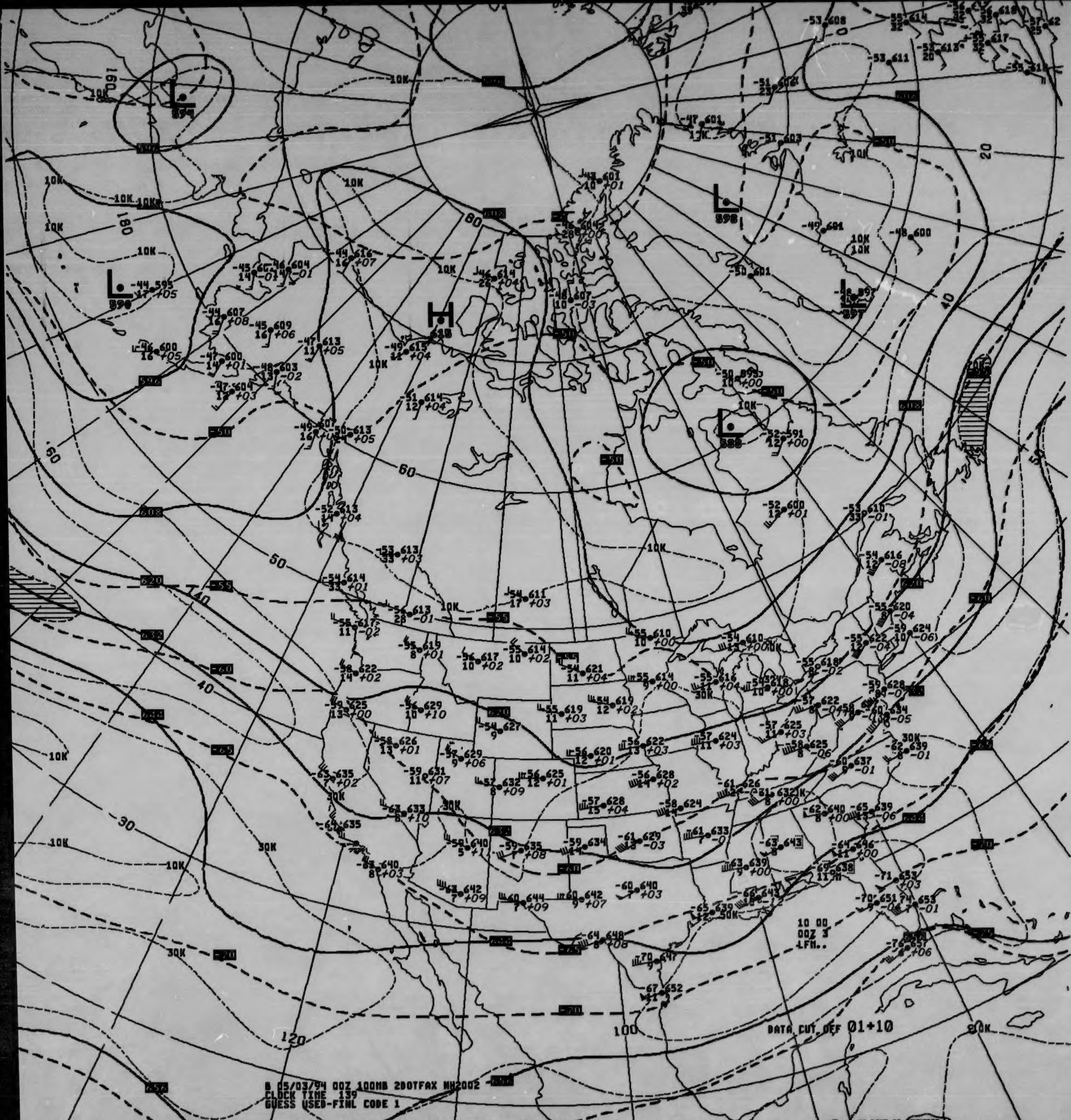
B 05/03/94 00Z 100MB 2DOTFAX NH2002
CLOCK TIME 139
GUESS USED-FINL CODE 1
DATA CUT OFF 01+10
10 00
00Z 3
LFM..
H
L
10K
30K
20
40
50
60
80
100
120
140
180
160
US DEPT OF COMMERCE
NOAA/NWS/NMC WASHINGTON

V4328.. 100MB ANALYSIS HEIGHTS/ISOTACHS 00Z TUE 3 MAY 94

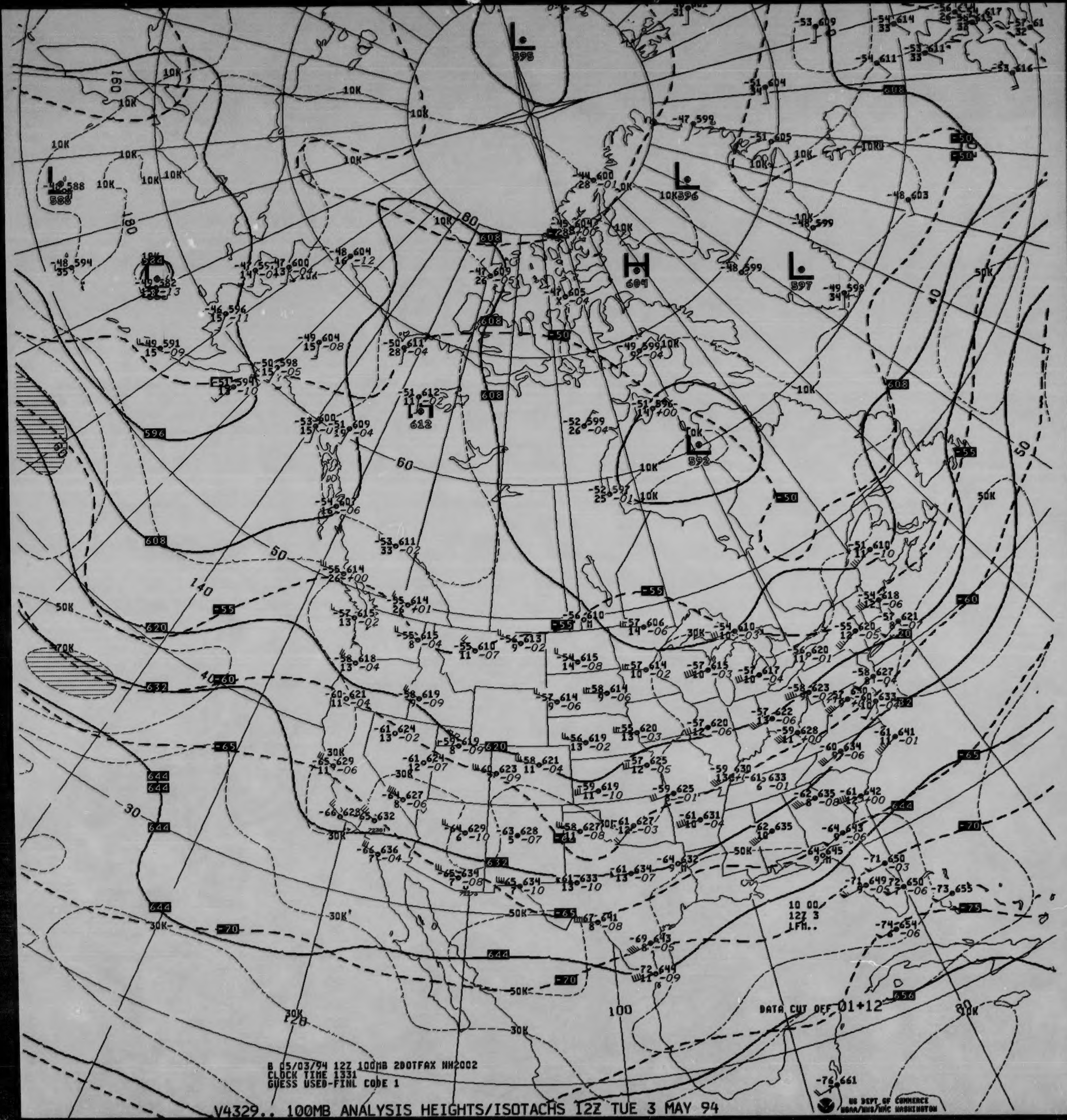
L 395
L 588
L 582
H 612
H 609
L 396
L 597
L 592
596
608
620
632
644
656
-50
-55
-60
-65
-70
-75
10K
30K
50K
70K
60
50
40
30
20
80
100
120
140
160
180
-76 661
10 00
12Z 3
LFM..

B 05/03/94 12Z 100MB 2DOTFAX NH2002
CLOCK TIME 1331
GUESS USED-FINL CODE 1

DATA CUT OFF 01+12

V4329.. 100MB ANALYSIS HEIGHTS/ISOTACHS 12Z TUE 3 MAY 94

US DEPT OF COMMERCE
NOAA/NWS/NMC WASHINGTON

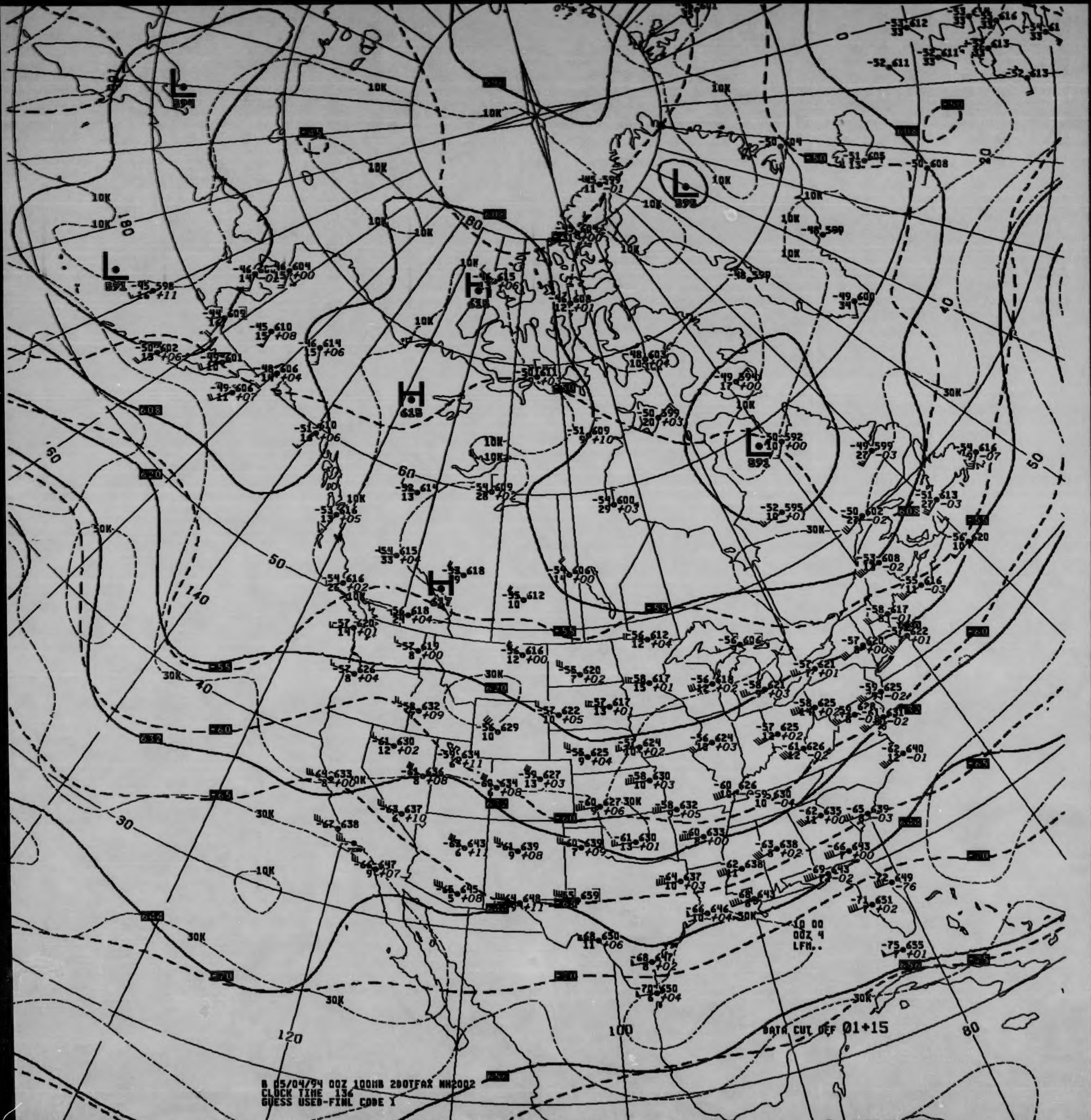
B 05/04/94 00Z 100MB 200TFAX NH2002
CLOCK TIME 136
GUESS USED-FINL CODE 1
DATA CUT OFF 01+15
10 00
00Z 4
LFM..
US DEPT OF COMMERCE
NOAA/NWS/NMC WASHINGTON
120
100
80
60
50
40
30
140
180

V4328.. 100MB ANALYSIS HEIGHTS/ISOTACHS 00Z WED 4 MAY 94

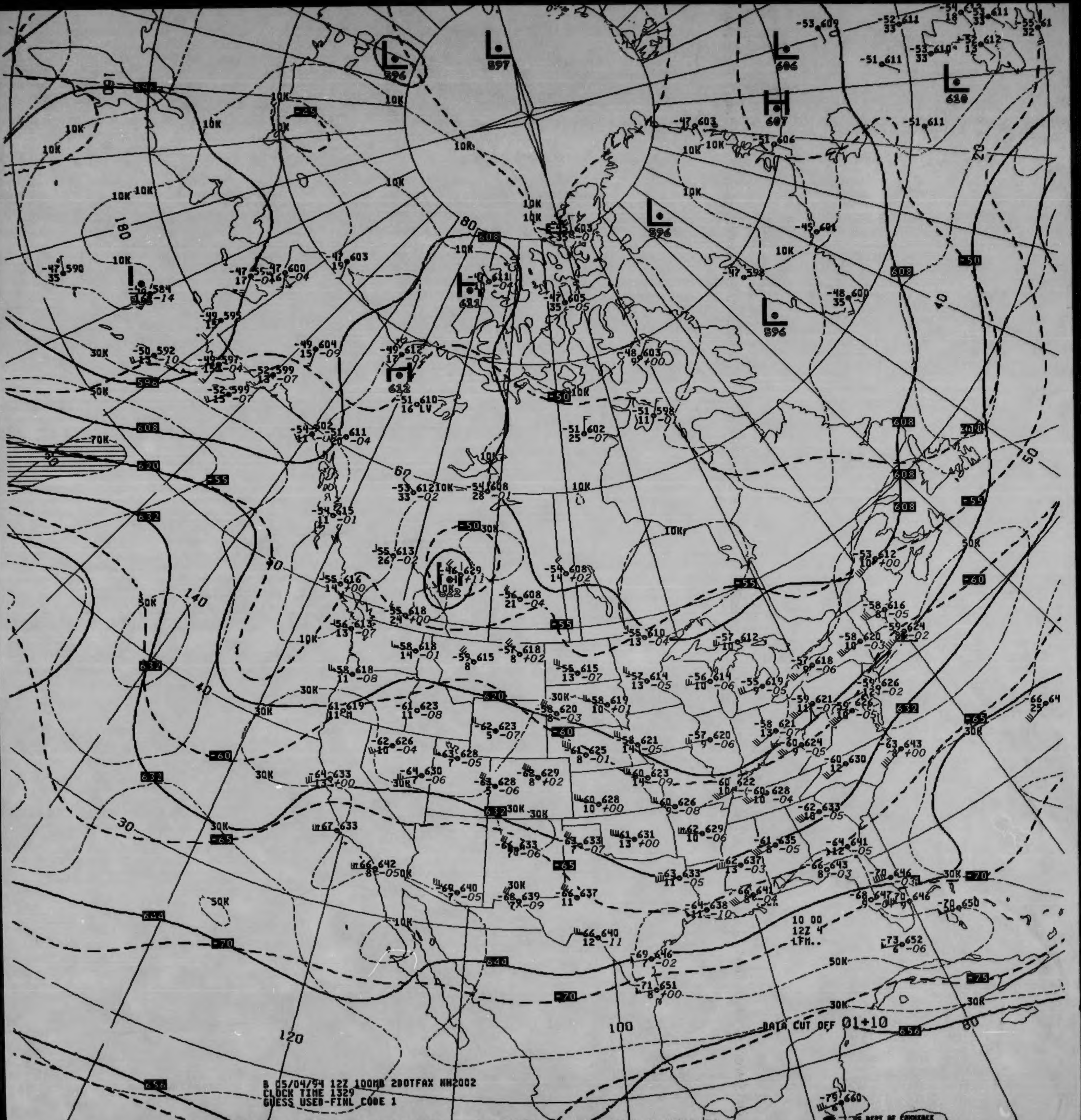
DATA CUT OFF 01+10
10 00
12Z 4
LFM..
B 05/04/94 12Z 100MB 2DOTFAX NH2002
CLOCK TIME 1329
GUESS USED-FINL CODE 1
US DEPT OF COMMERCE
NOAA/NWS/NMC WASHINGTON
180
120
100
80
60
40
30
50
20
140

V4329.. 100MB ANALYSIS HEIGHTS/ISOTACHS 12Z WED 4 MAY 94

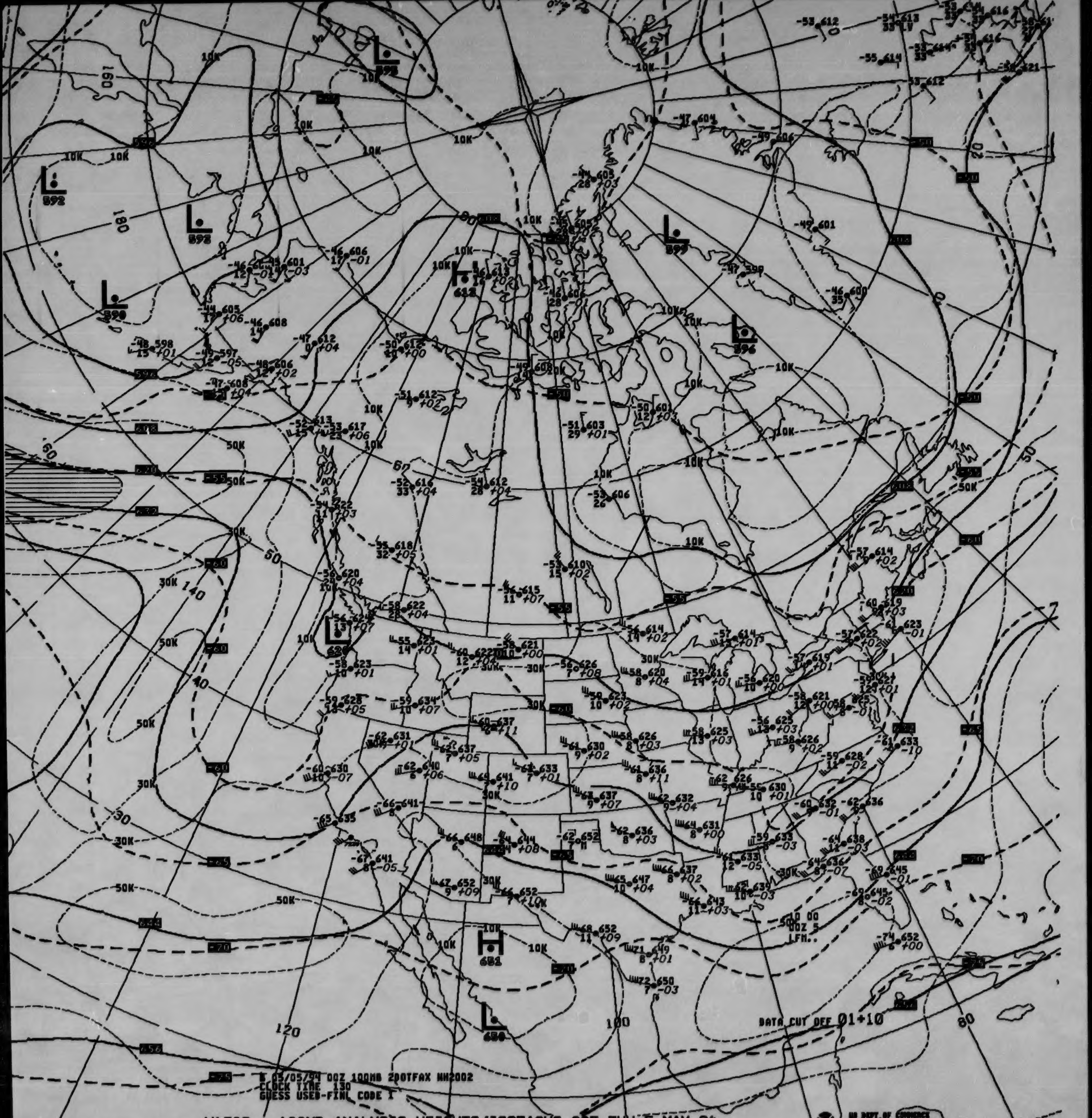

B 05/05/94 00Z 100MB 2DOTFAX NH2002
CLOCK TIME 130
GUESS USED-FINL CODE I
DATA CUT OFF 01+10
H
681
L
898
L
892
L
892
L
890
L
899
L
896
L
612
L
626
L
680
10K
30K
50K
160
180
140
120
100
80
60
50
40
30
20
0

V4328.. 100MB ANALYSIS HEIGHTS/ISOTACHS 00Z THU 5 MAY 94

US DEPT OF COMMERCE
NOAA/NWS/NMC WASHINGTON

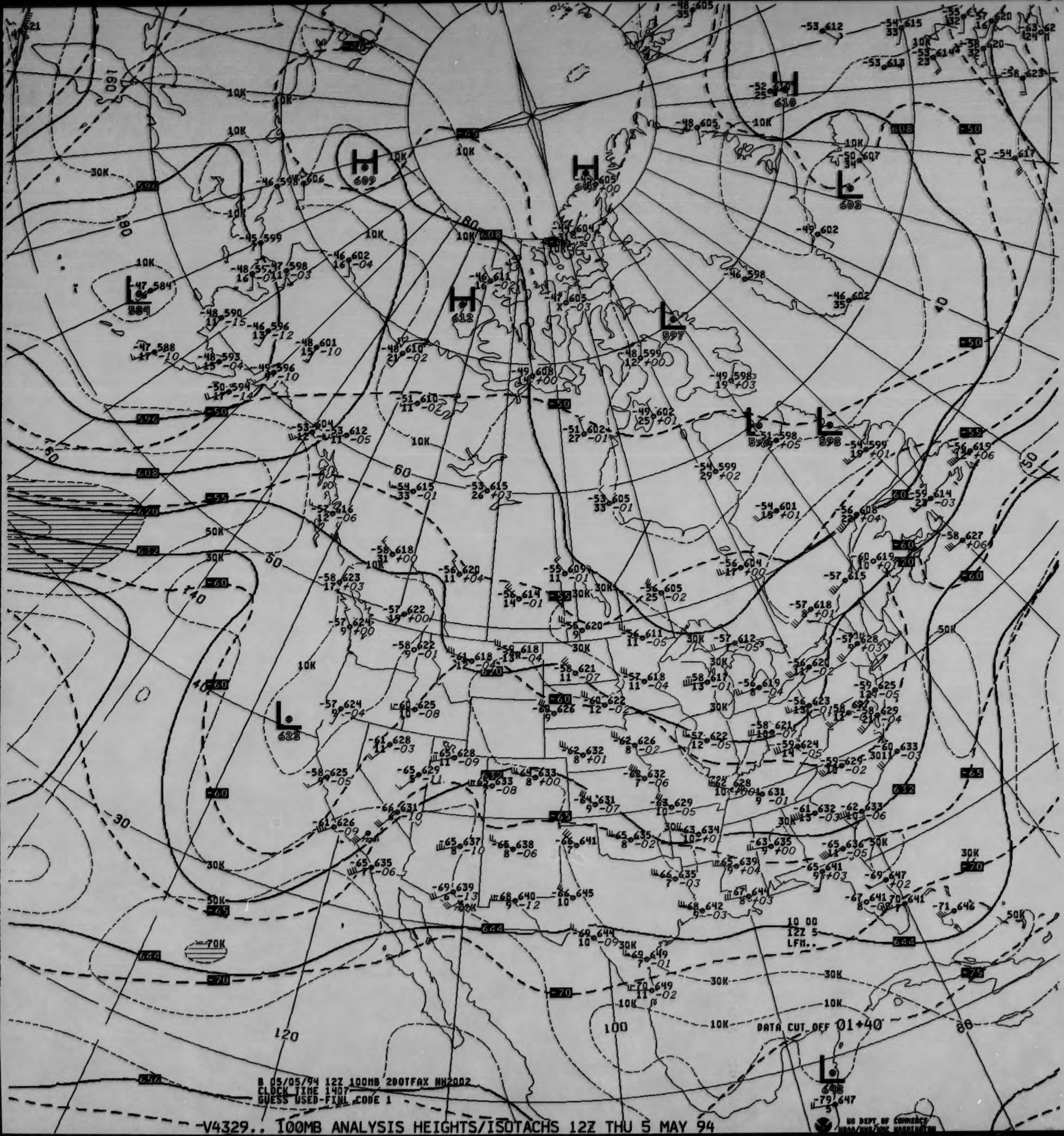

-V4329.. 100MB ANALYSIS HEIGHTS/ISOTACHS 12Z THU 5 MAY 94

B 05/05/94 12Z 100MB 2DOTFAX NH2002
CLOCK TIME 1407
GUESS USED-FINL CODE 1

DATA CUT OFF 01+40

10 00
12Z 5
LFM..

US DEPT OF COMMERCE
NOAA/NWS/NMC WASHINGTON

H
609
H
612
H
610
L
584
L
597
L
603
L
596
L
623
L
648
596
608
620
632
644
656
-50
-55
-60
-65
-70
-75
10K
30K
50K
70K
60
50
40
30
20
140
160
180
120
100
80

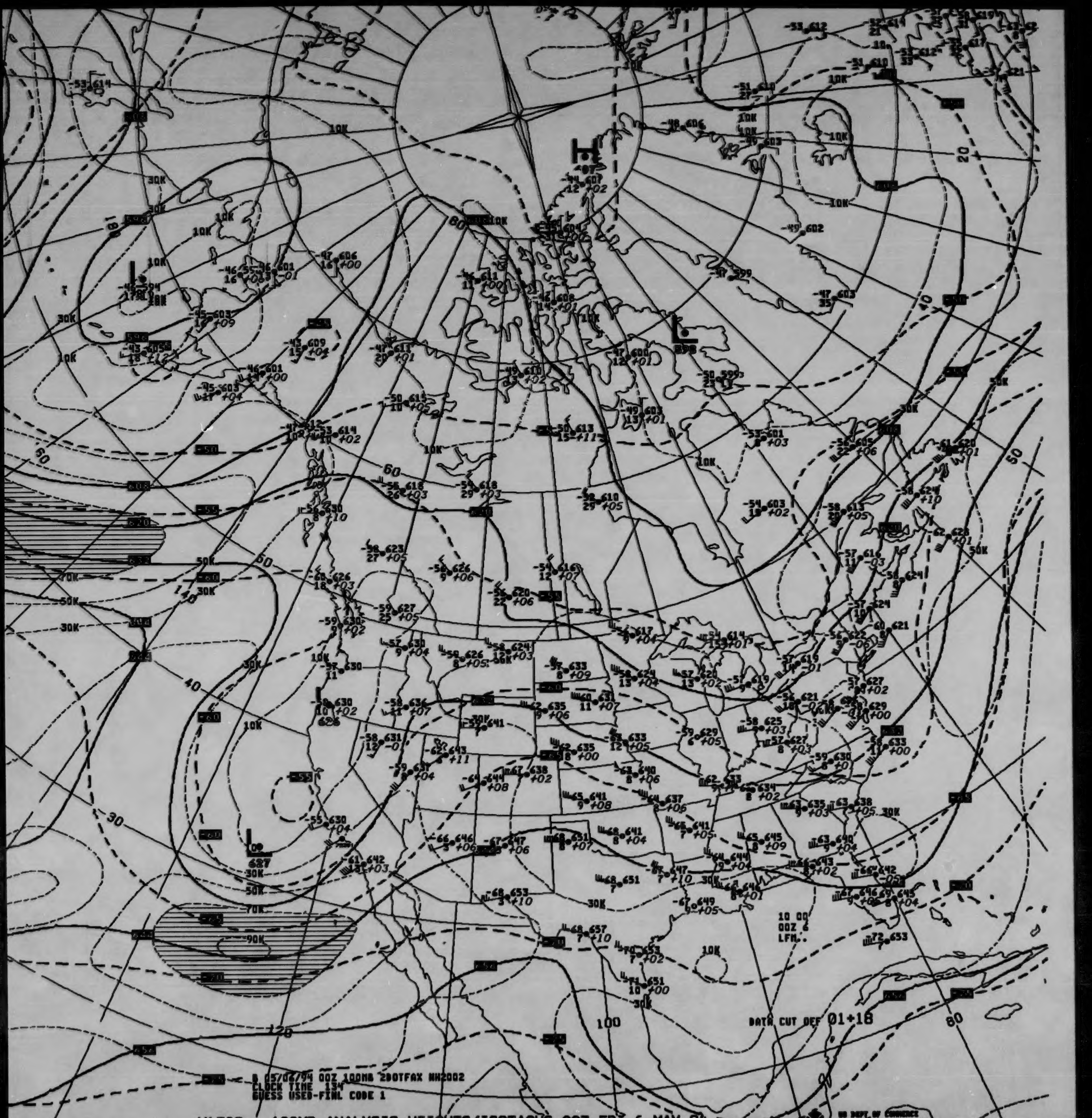
B 05/06/94 00Z 100MB 2DOTFAX NH2002
CLOCK TIME 134
GUESS USED-FINL CODE 1
DATA CUT OFF 01+18
10 00
00Z 6
LFM..
US DEPT OF COMMERCE
NOAA/NWS/NMC WASHINGTON
H
L
10K
30K
50K
70K
90K
60
40
30
20
50
80
100
120
140
180

V4328.. 100MB ANALYSIS HEIGHTS/ISOTACHS 00Z FRI 6 MAY 94

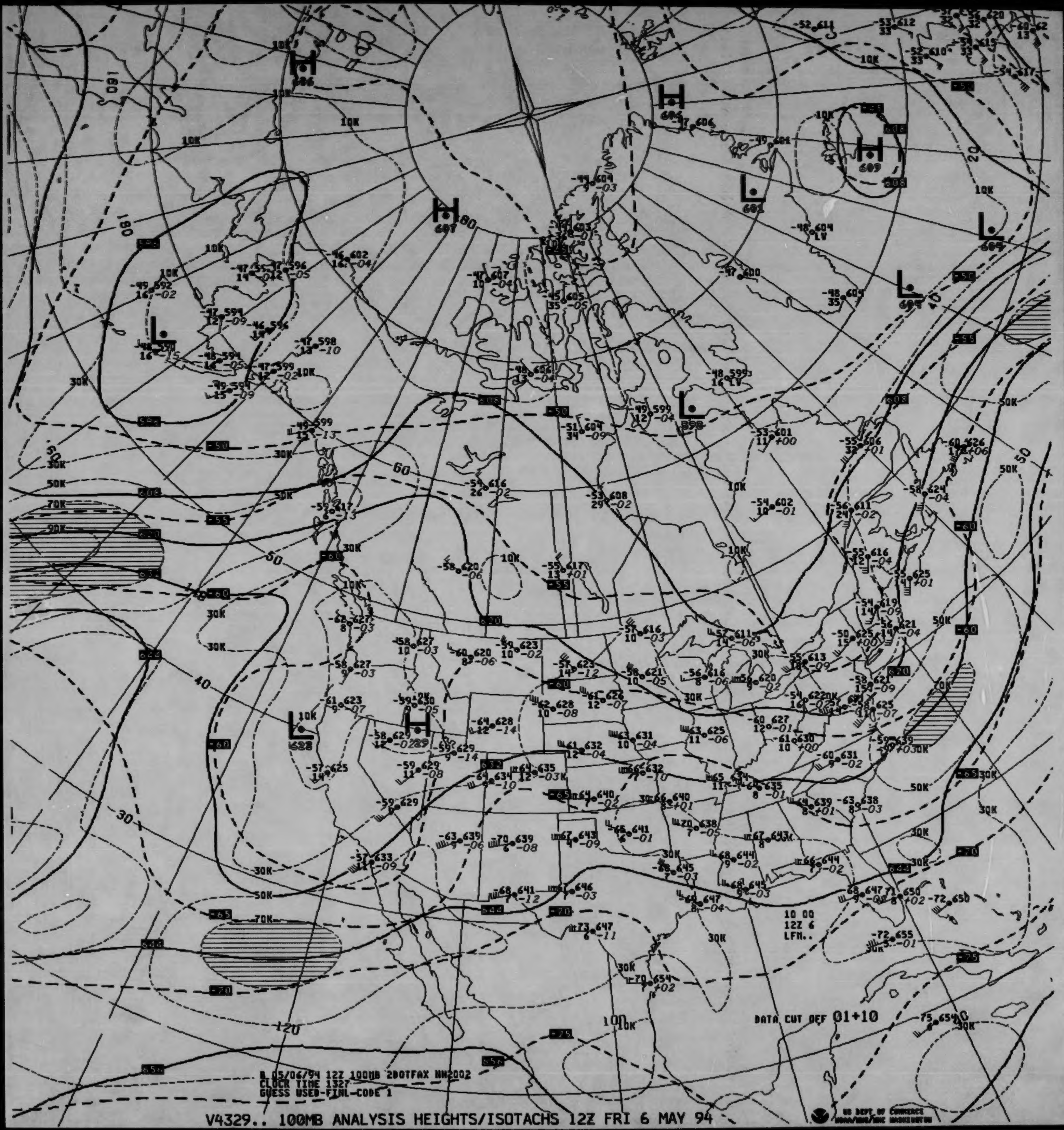

B 05/06/94 12Z 100MB 2DOTFAX NH2002
CLOCK TIME 1327
GUESS USED-FINL-CODE 1

DATA CUT OFF 01+10

10 00
12Z 6
LFM..

V4329.. 100MB ANALYSIS HEIGHTS/ISOTACHS 12Z FRI 6 MAY 94

US DEPT OF COMMERCE
NOAA/NWS/NMC WASHINGTON

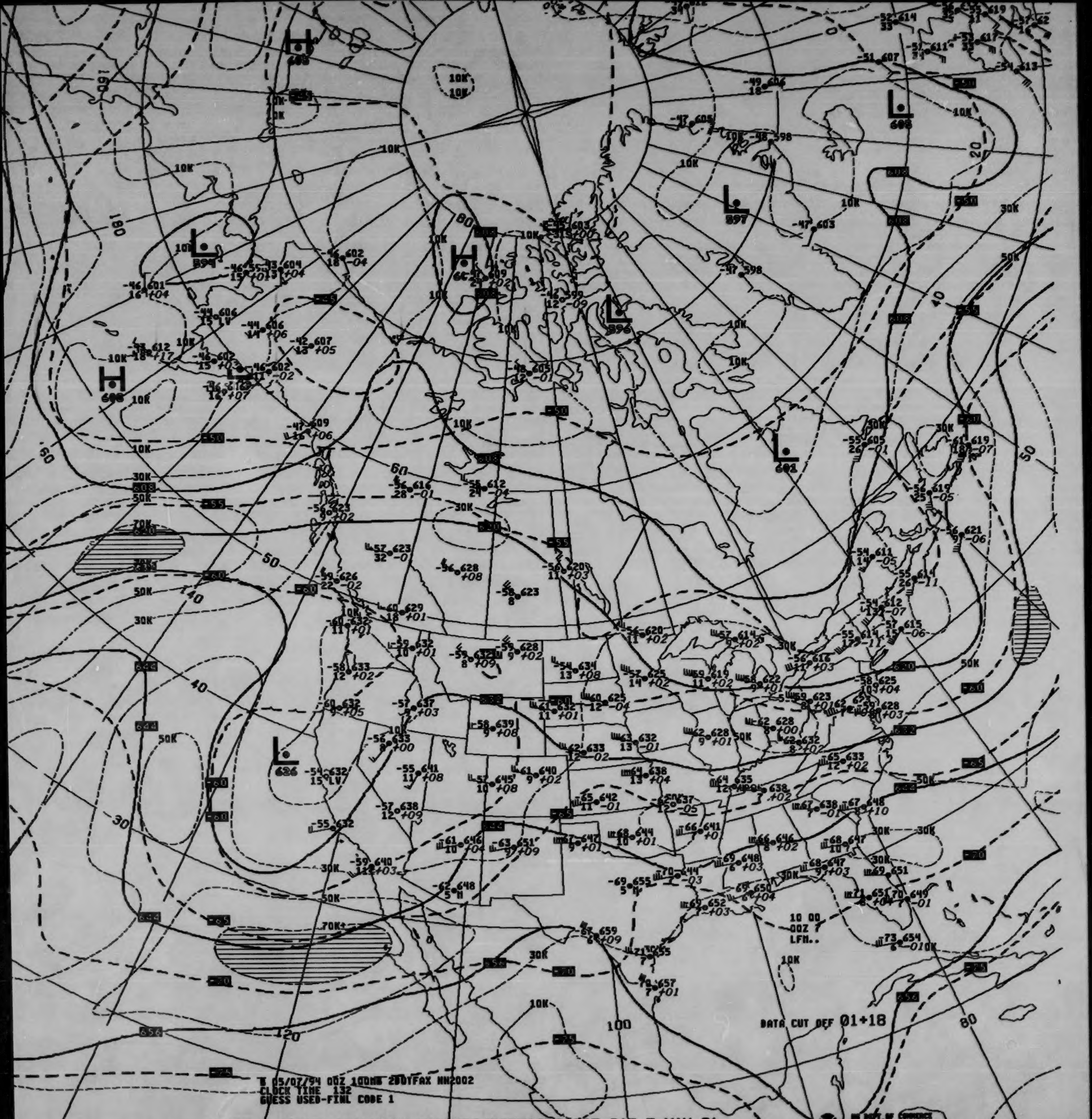
10K
30K
50K
70K
60
50
40
30
20
80
100
120
140
160
180
H
L
608
601
626
644
656
-55
-60
-65
-70
-75
10 00
00Z 7
LFM..
US DEPT OF COMMERCE
NOAA/NWS/NMC WASHINGTON

T 05/07/94 00Z 100MB 2801FAX NH2002
CLOCK TIME 132
GUESS USED-FINL CODE 1

DATA CUT OFF 01+18

V4328.. 100MB ANALYSIS HEIGHTS/ISOTACHS 00Z SAT 7 MAY 94

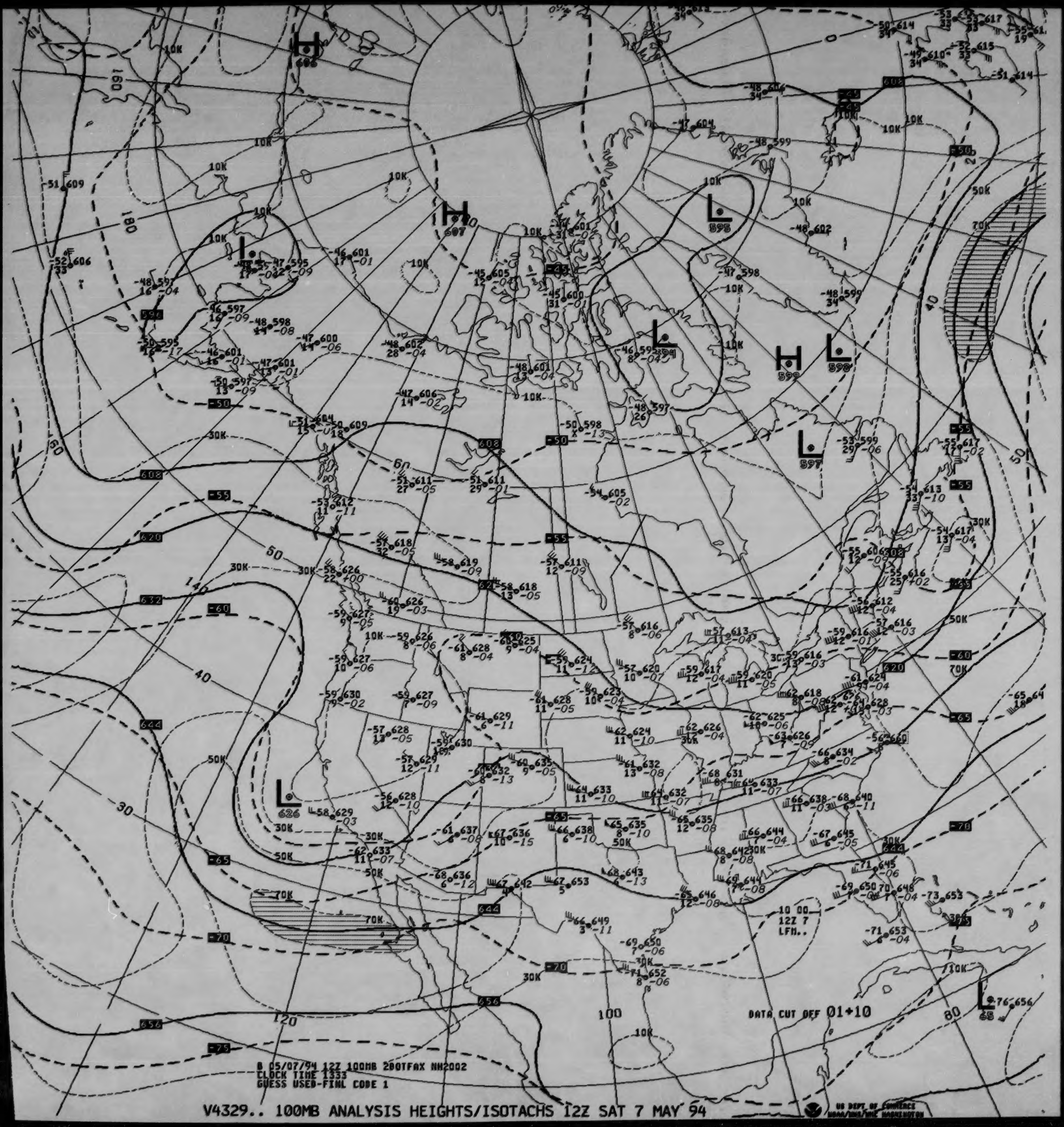
H 606
H 607
H 599
L 595
L 598
L 597
L 594
L 626
L 65
608
620
632
644
656
-45
-50
-55
-60
-65
-70
-75
10K
30K
50K
70K
180
160
140
120
100
80
10 00
12Z 7
LFM..

DATA CUT OFF 01+10

B 05/07/94 12Z 100MB 200TFAX NH2002
CLOCK TIME 1333
GUESS USED-FINL CODE 1

V4329.. 100MB ANALYSIS HEIGHTS/ISOTACHS 12Z SAT 7 MAY 94

US DEPT OF COMMERCE
NOAA/NWS/NMC WASHINGTON

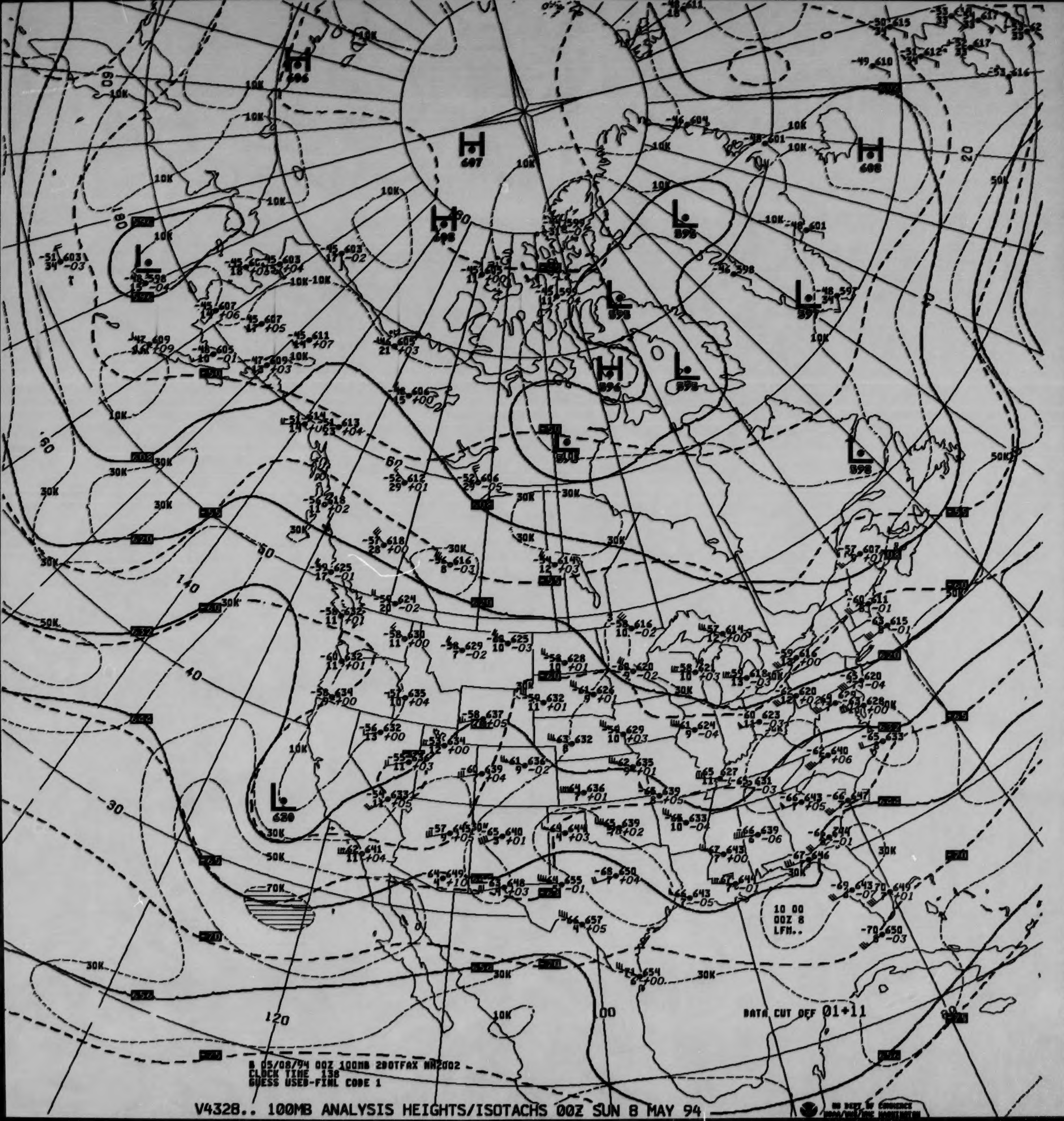

H 607
H 606
H 608
H 608
L 598
L 598
L 597
H 596
L 598
L 598
L 620
10K
30K
50K
120
100
140
160
180
10 00
00Z 8
LFM..
DATA CUT OFF 01+11

8 05/08/94 00Z 100MB 2DOTFAX NH2002
CLOCK TIME 138
GUESS USED-FINL CODE 1

V4328.. 100MB ANALYSIS HEIGHTS/ISOTACHS 00Z SUN 8 MAY 94

US DEPT OF COMMERCE
NOAA/NWS/NMC WASHINGTON

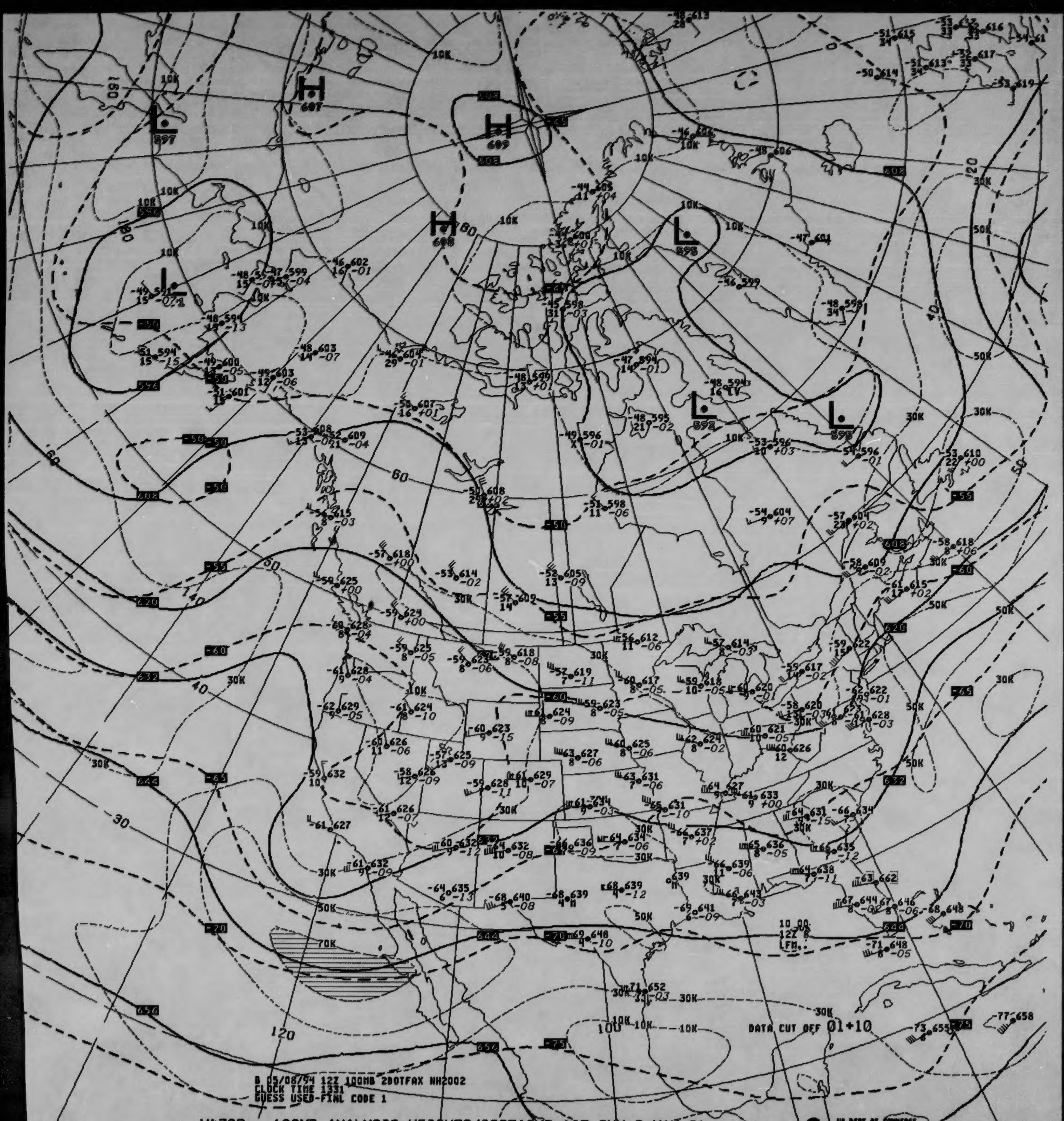
10K
30K
50K
70K
H
607
609
608
L
597
598
L
593
608
620
632
644
656
-50
-55
-60
-65
-70
-75
60
80
120
140
40
30
20
50

B 05/08/94 12Z 100MB 2DOTFAX NH2002
CLOCK TIME 1331
GUESS USED-FINL CODE 1

DATA CUT OFF 01+10

V4329.. 100MB ANALYSIS HEIGHTS/ISOTACHS 12Z SUN 8 MAY 94

US DEPT OF COMMERCE
NOAA/NWS/NMC WASHINGTON

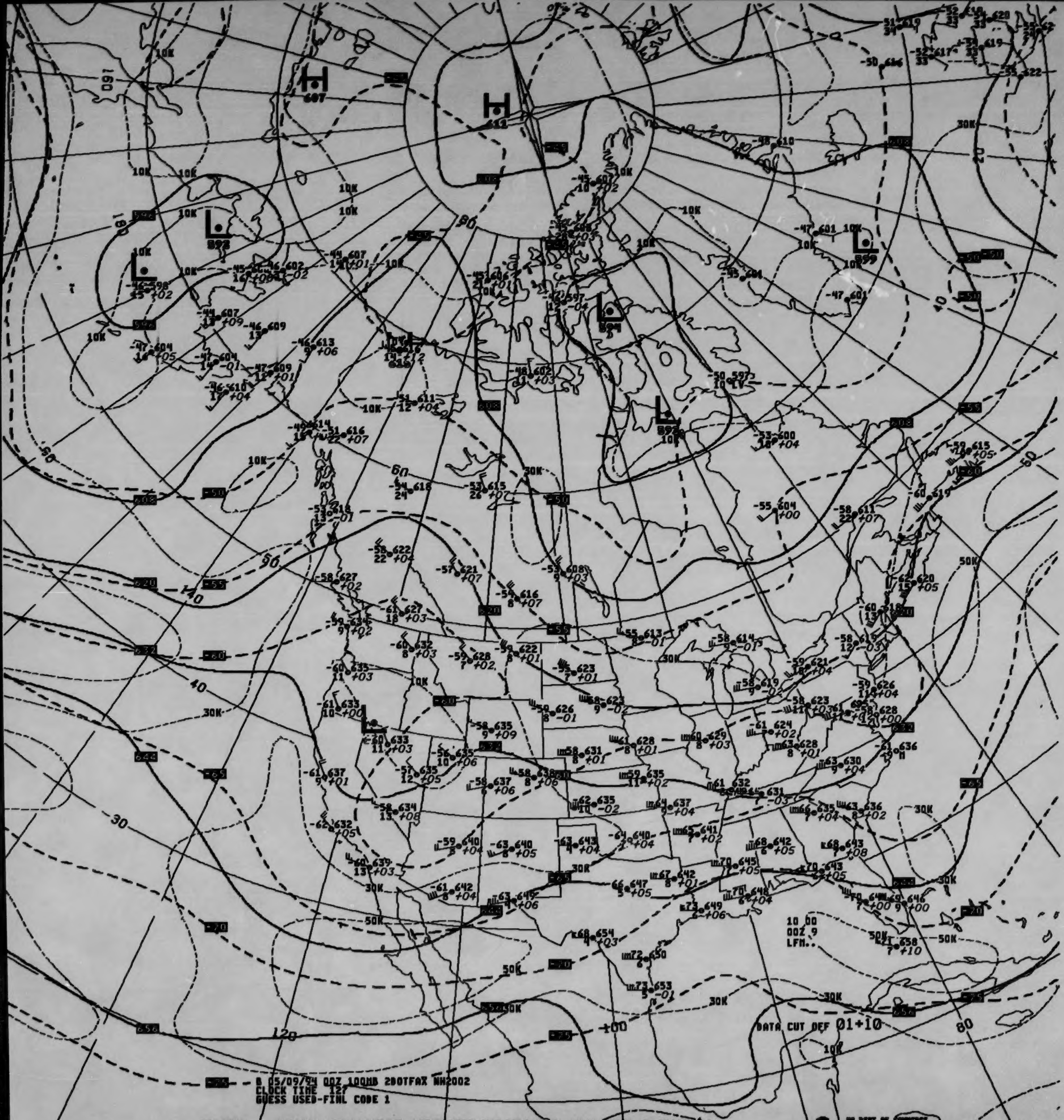
H
607
H
612
L
598
L
598
L
594
L
599
L
592
L
10K
30K
50K
DATA CUT OFF 01+10
10 00
00Z 9
LFM..

8 05/09/94 00Z 100MB 280TFAX NH2002
CLOCK TIME 127
GUESS USED-FINL CODE 1

V4328.. 100MB ANALYSIS HEIGHTS/ISOTACHS 00Z MON 9 MAY 94

US DEPT OF COMMERCE
NOAA/NWS/NMC WASHINGTON

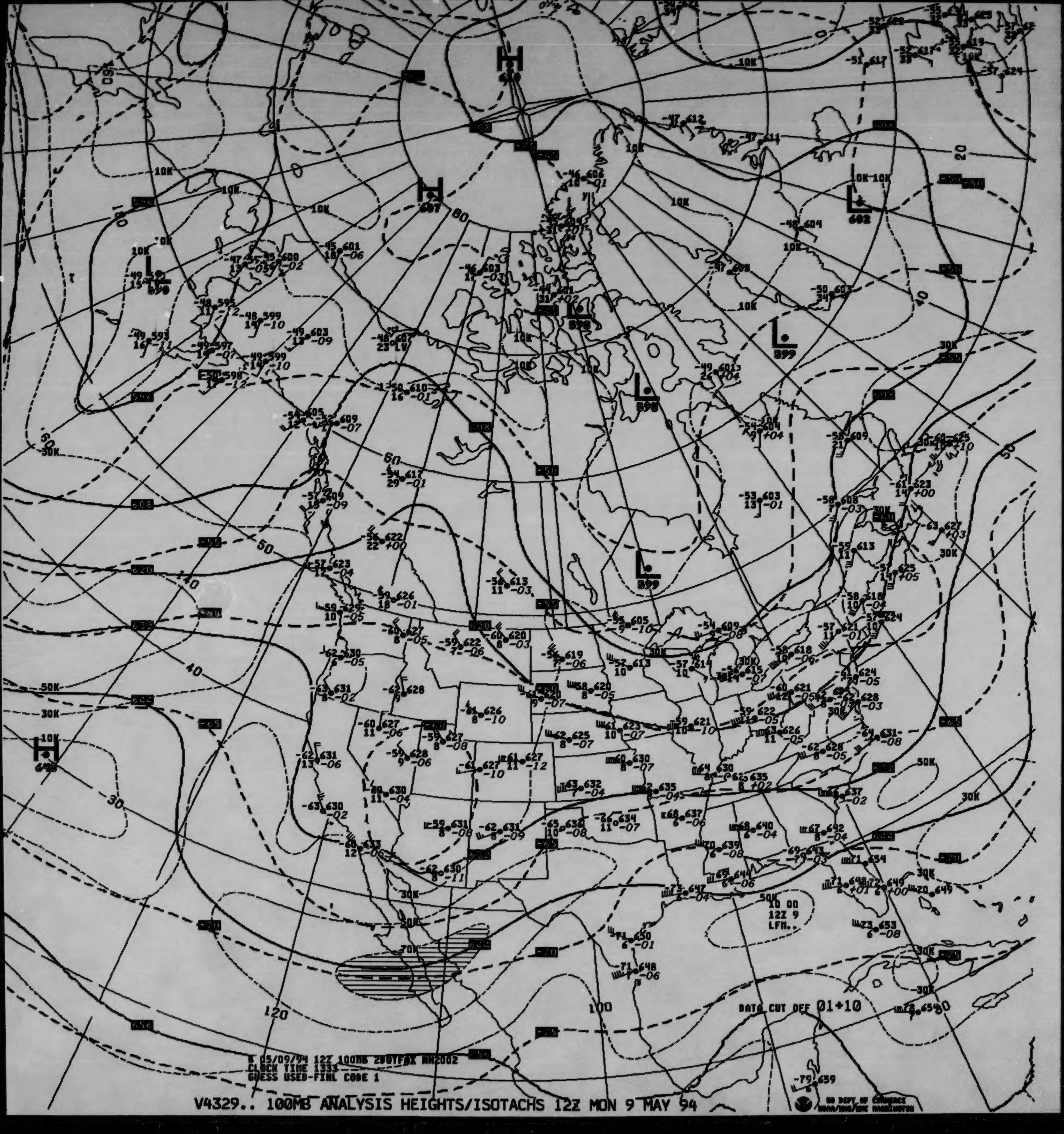
DATA CUT OFF 01+10
10 00
12Z 9
LFM..
6 05/09/94 12Z 100MB 200TFDX NH2002
CLOCK TIME 1333
GUESS USED-FINL CODE 1
US DEPT OF COMMERCE
NOAA/NWS/NMC WASHINGTON
H
L
120
100
80
60
50
40
30
20
10K
30K
50K
70K

V4329.. 100MB ANALYSIS HEIGHTS/ISOTACHS 12Z MON 9 MAY 94


B 05/10/94 00Z 100MB 2DOTFAX NH2002
CLOCK TIME 131
GUESS USED-FINL CODE 1
10 00
00Z10
LFM..
DATA CUT OFF 01+10
H
L
608
606
613
607
612
605
604
608
687
684
10K
30K
50K
180
160
140
120
100
80
60
50
40
30

V4328.. 100MB ANALYSIS HEIGHTS/ISOTACHS 00Z TUE 10 MAY 94

US DEPT OF COMMERCE
NOAA/NWS/NMC WASHINGTON

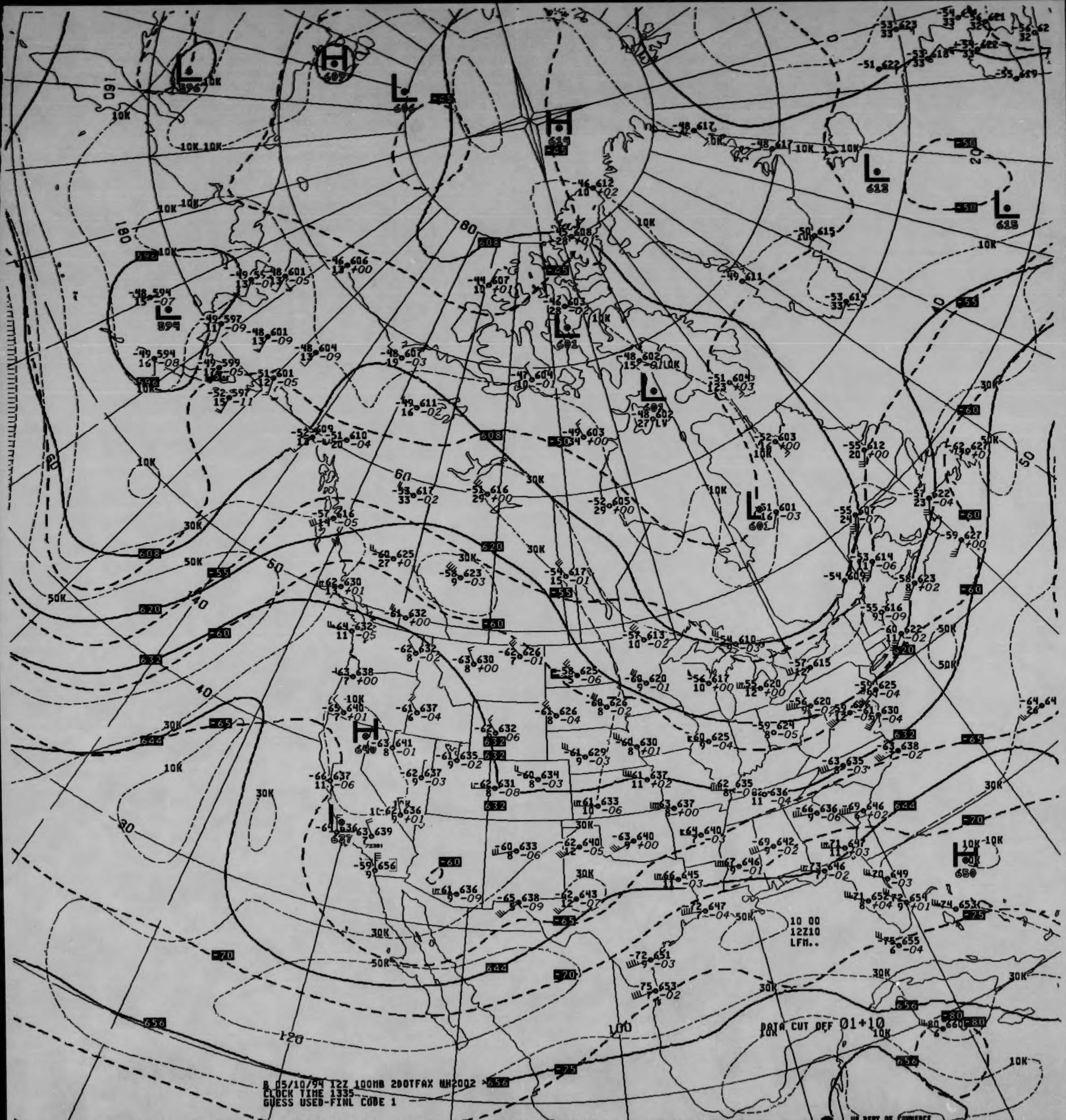

B 05/10/94 12Z 100MB 200TFAX NH2002
CLOCK TIME 1335
GUESS USED-FINL CODE 1

DATA CUT OFF 01+10

10 00
12Z10
LFM..

H
L
10K
30K
50K
608
620
632
644
656
-45
-50
-55
-60
-65
-70
-75
-80

V4329.. 100MB ANALYSIS HEIGHTS/ISOTACHS 12Z TUE 10 MAY 94

US DEPT OF COMMERCE
NOAA/NWS/NMC WASHINGTON

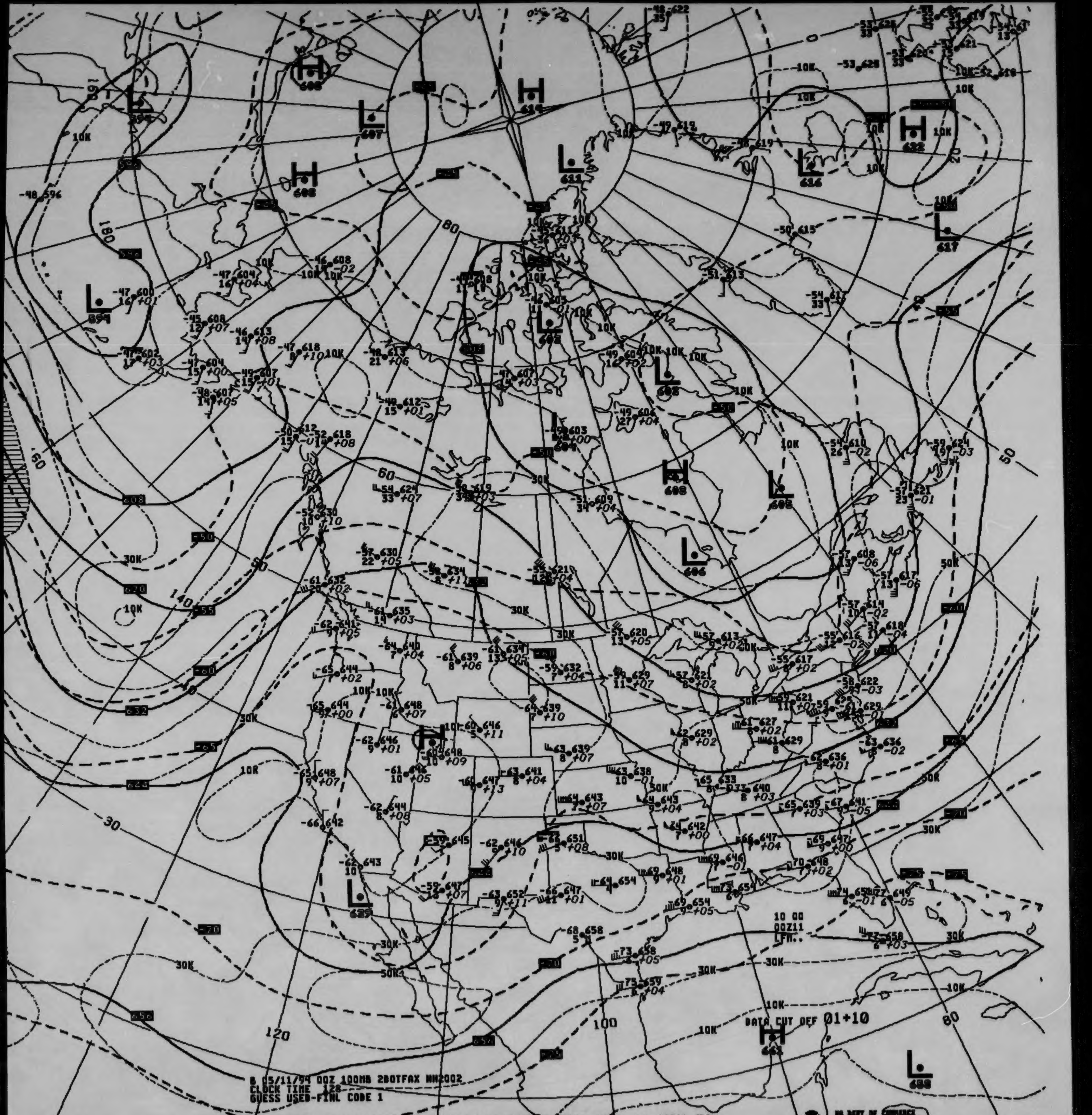
B 05/11/94 00Z 100MB 2DOTFAX NH2002
CLOCK TIME 128
GUESS USED-FINL CODE 1
DATA CUT OFF 01+10
10 00
00Z11
LFM..
US DEPT OF COMMERCE
NOAA/NWS/NMC WASHINGTON

V4328.. 100MB ANALYSIS HEIGHTS/ISOTACHS 00Z WED 11 MAY 94

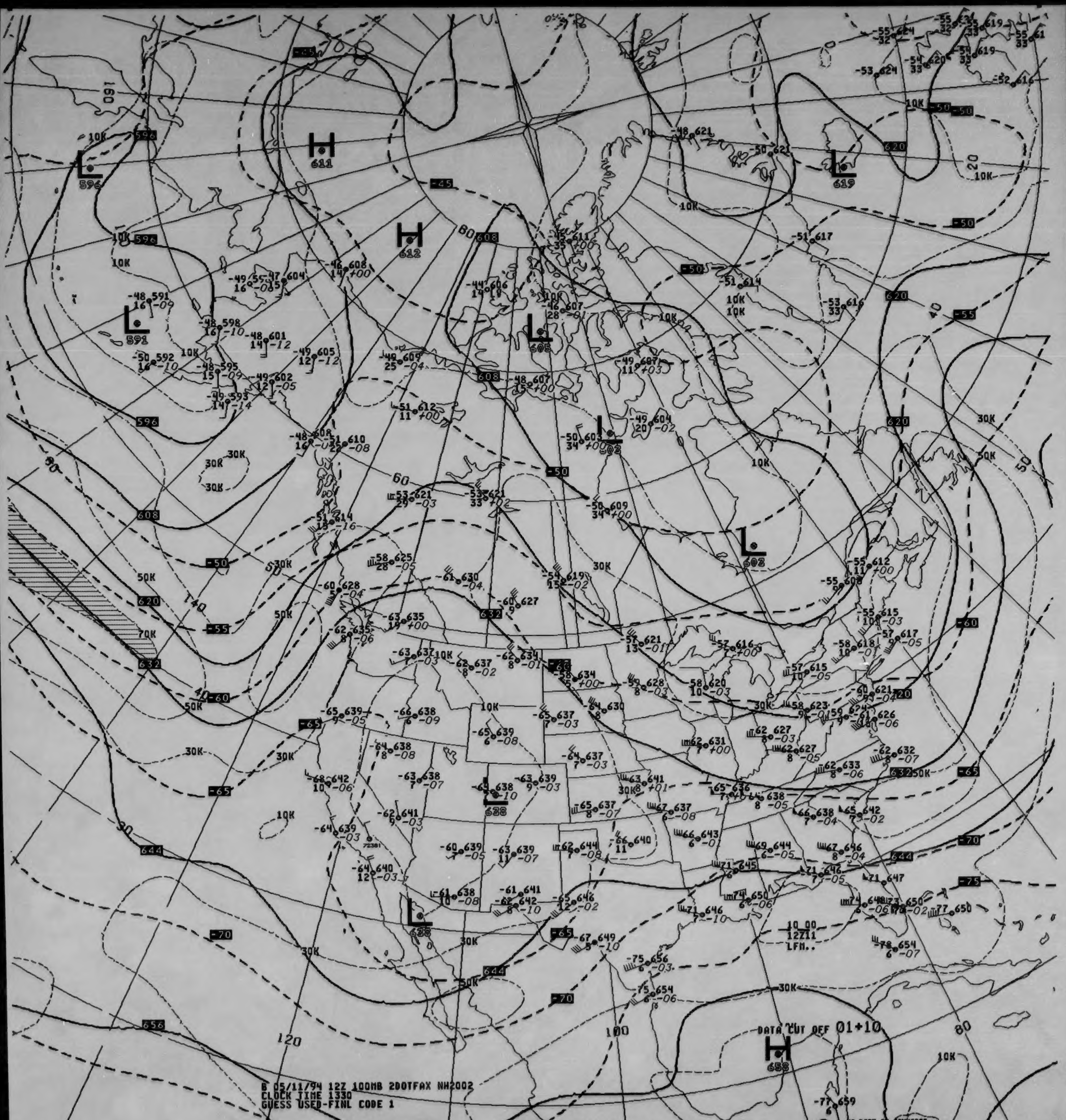
H 611
H 612
L 596
L 591
L 605
L 602
L 602
L 619
L 638
L 638
H 658
10K
30K
50K
70K
596
608
620
632
644
656
-45
-50
-55
-60
-65
-70
-75
160
140
120
100
80
60
50
40
30
20
DATA CUT OFF 01+10
10 00
12Z11
LFM..
8 05/11/94 12Z 100MB 2DOTFAX NH2002
CLOCK TIME 1330
GUESS USED-FINL CODE 1
US DEPT OF COMMERCE
NOAA/NWS/NMC WASHINGTON

V4329.. 100MB ANALYSIS HEIGHTS/ISOTACHS 12Z WED 11 MAY 94

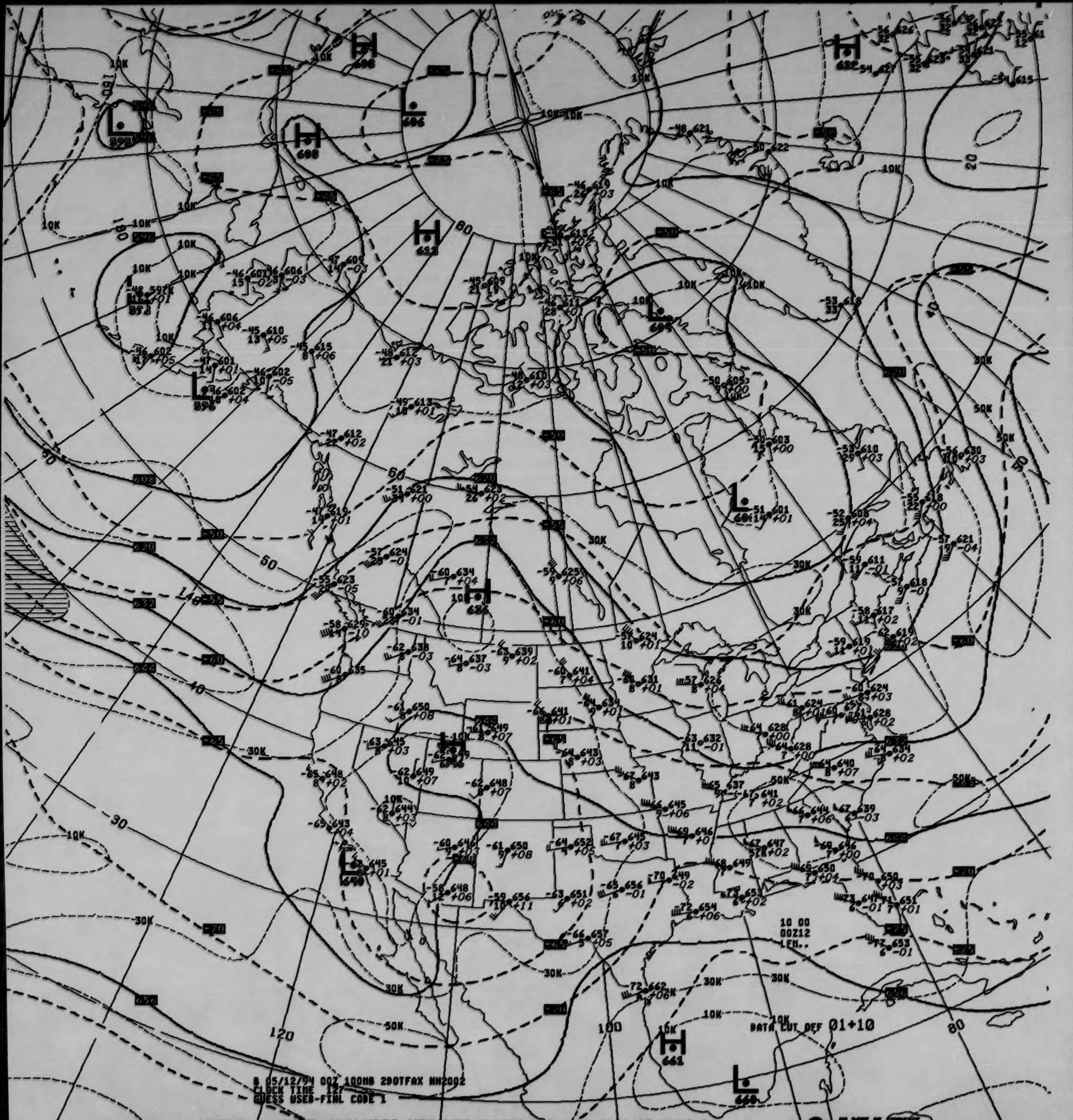
H 608
L 606
H 608
L 598
H 612
H 622
L 604
L 596
L 601
H 636
L 640
H 661
L 660
10K
30K
50K
80
60
50
40
30
20
140
120
100
80
10 00
00Z12
LFM..
DATA CUT OFF 01+10
8 05/12/94 00Z 100MB 2DOTFAX NH2002
CLOCK TIME 127
GUESS USED-FINL CODE 1
US DEPT OF COMMERCE
NOAA/NWS/NMC WASHINGTON

V4328.. 100MB ANALYSIS HEIGHTS/ISOTACHS 00Z THU 12 MAY 94

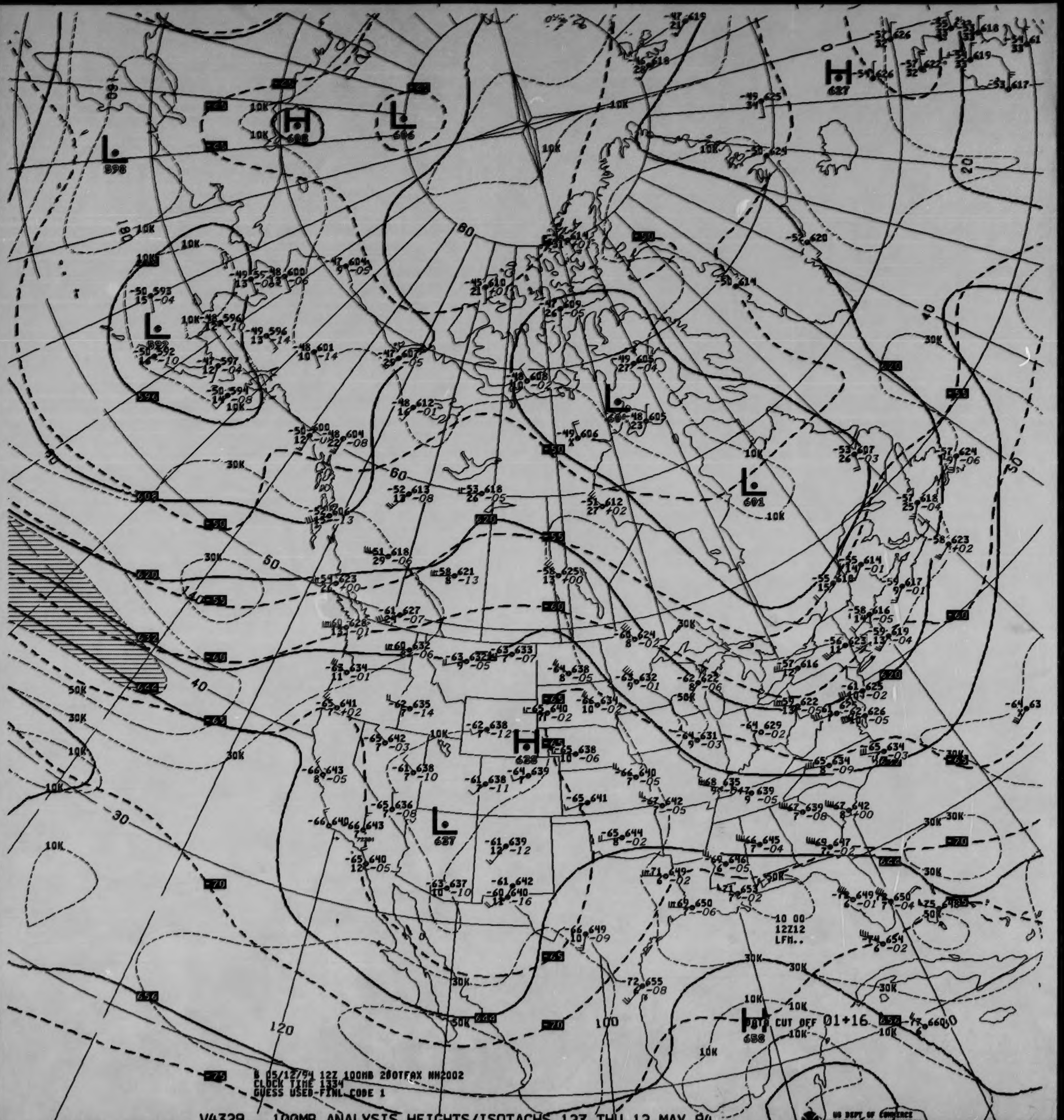

B 05/12/94 12Z 100MB 200TFAX NH2002
CLOCK TIME 1334
GUESS USED-FINL CODE 1
DATA CUT OFF 01+16
10 00
12Z12
LFM..
H
698
L
606
L
598
L
592
H
627
L
601
L
602
H
636
L
637
H
658

V4329.. 100MB ANALYSIS HEIGHTS/ISOTACHS 12Z THU 12 MAY 94

US DEPT OF COMMERCE
NOAA/NWS/NMC WASHINGTON

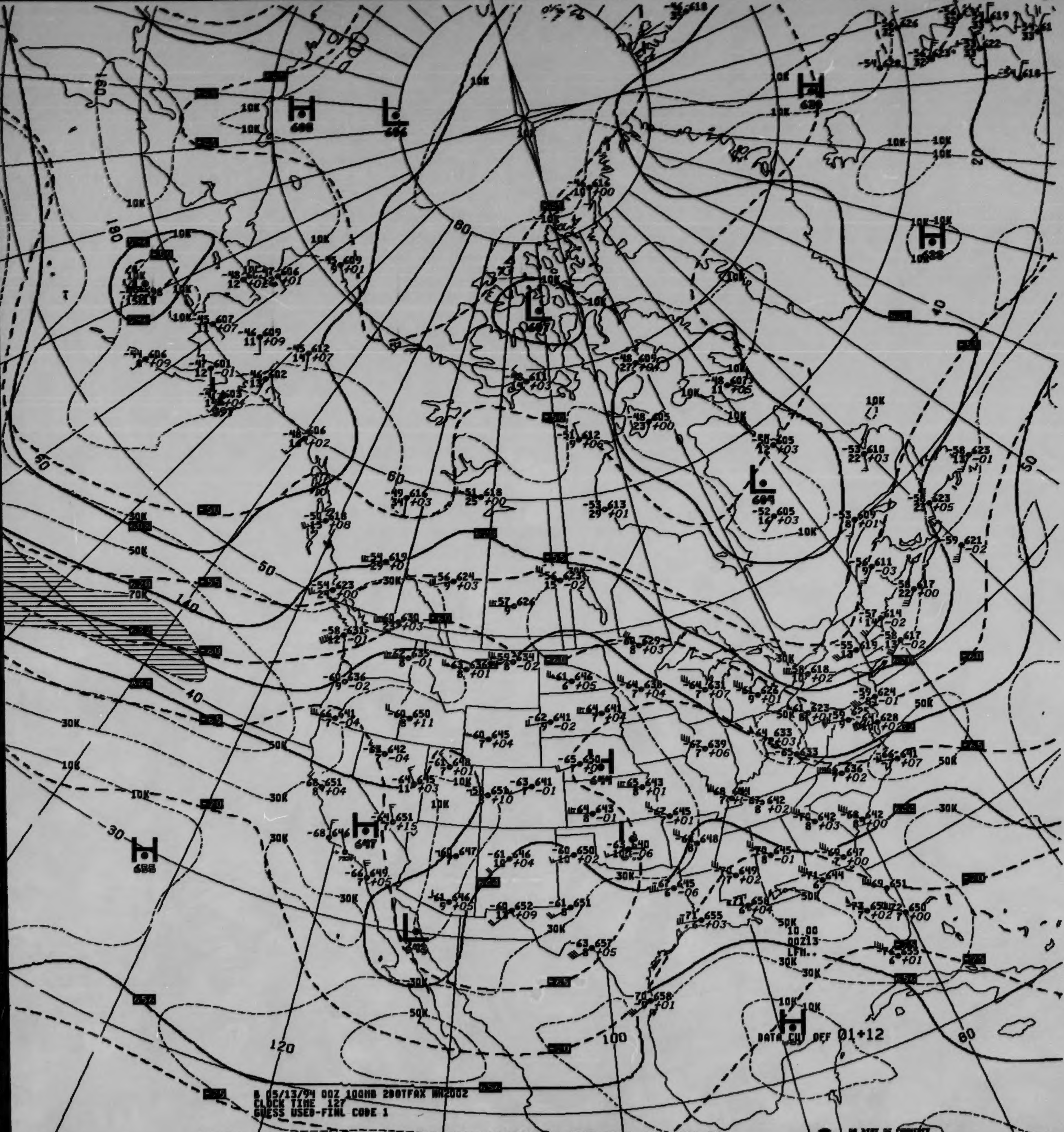
8 05/13/94 00Z 100MB 200TFAX NH2002
CLOCK TIME 127
GUESS USED-FINL CODE 1
DATA CUT OFF 01+12
10.00
00Z13
LFM..
H
L
10K
30K
50K
70K
180
160
140
120
100
80
60
50
40
30
20
US DEPT OF COMMERCE NOAA/NWS/NMC WASHINGTON

V4328.. 100MB ANALYSIS HEIGHTS/ISOTACHS 00Z FRI 13 MAY 94

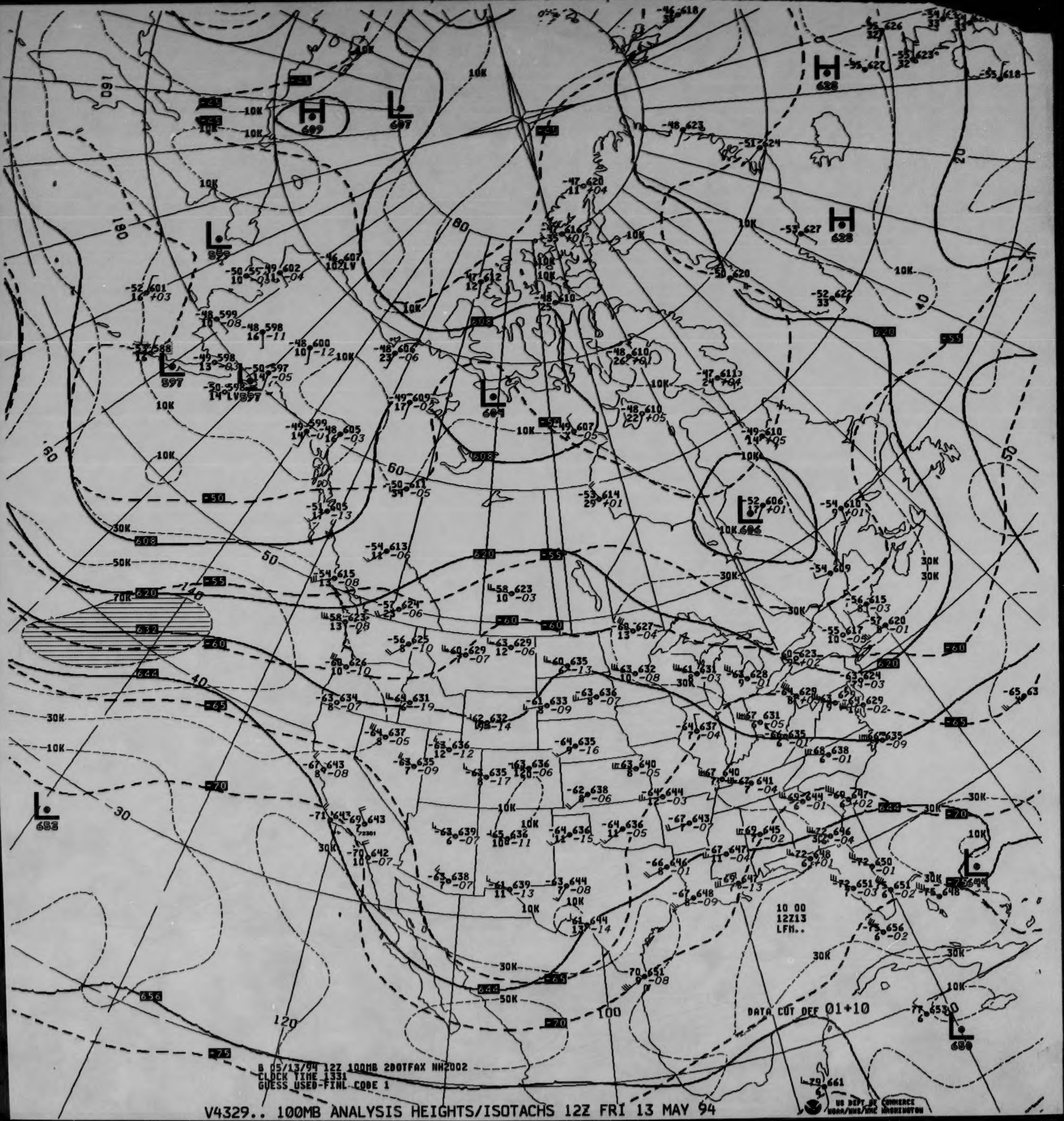
H 609
L 607
L 599
L 597
L 597
L 604
L 606
H 628
H 628
L 653
L 644
L 650
10 00
12Z13
LFM..
DATA CUT OFF 01+10
B 05/13/94 12Z 100MB 2DOTFAX NH2002
CLOCK TIME 1331
GUESS USED-FINL CODE 1
US DEPT OF COMMERCE
NOAA/NWS/NMC WASHINGTON

V4329.. 100MB ANALYSIS HEIGHTS/ISOTACHS 12Z FRI 13 MAY 94

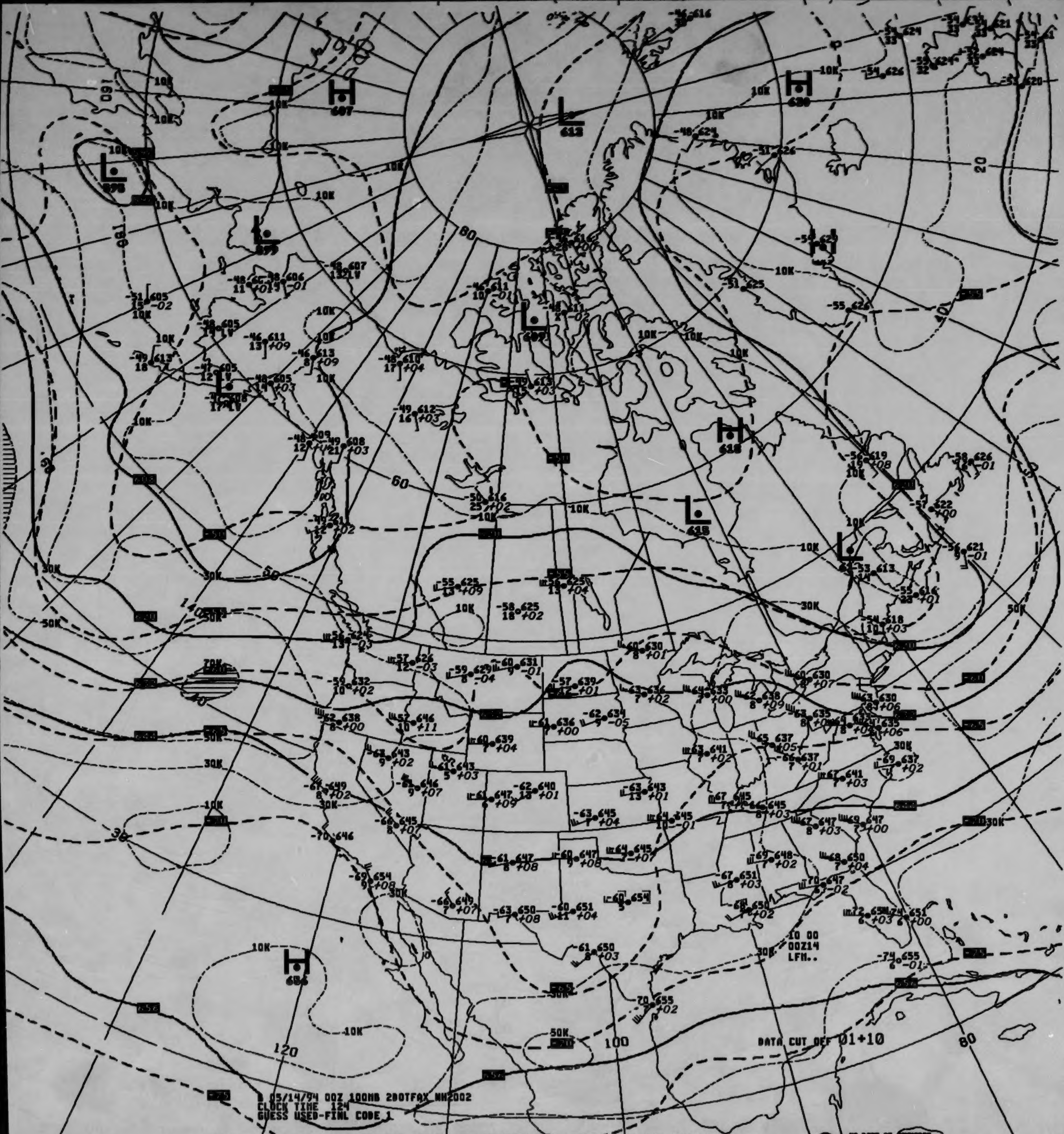
H 607
H 630
L 613
L 598
L 599
L 609
H 618
L 618
H 686
10K
30K
50K
70K
60
50
40
30
20
80
100
120
140
160
180
B 05/14/94 00Z 100MB 2DOTFAX NH2002
CLOCK TIME 124
GUESS USED-FINL CODE 1
10 00
00Z14
LFM..
DATA CUT OFF 01+10
US DEPT OF COMMERCE
NOAA/NWS/NMC WASHINGTON

V4328.. 100MB ANALYSIS HEIGHTS/ISOTACHS 00Z SAT 14 MAY 94

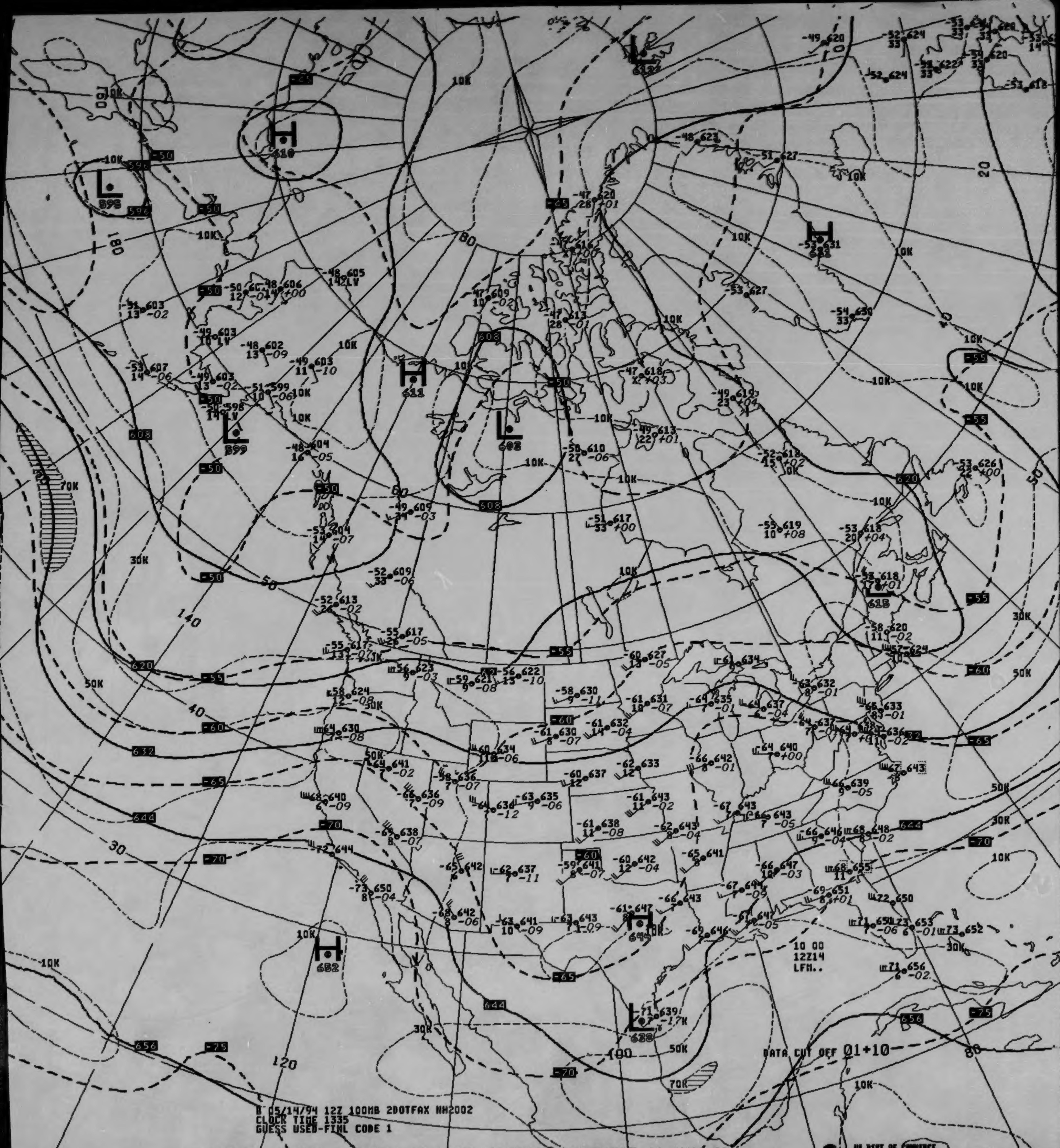

H
610
L
596
H
611
L
608
L
599
H
631
L
612
L
618
H
645
H
652
L
628
10 00
12Z14
LFM..
DATA CUT OFF 01+10
10K
30K
50K
70K
-50
-55
-60
-65
-70
-75
608
620
632
644
656
20
40
50
60
80
100
120
140
180
US DEPT OF COMMERCE
NOAA/NWS/NMC WASHINGTON

B 05/14/94 12Z 100MB 2DOTFAX NH2002
CLOCK TIME 1335
GUESS USED-FINL CODE 1

V4329.. 100MB ANALYSIS HEIGHTS/ISOTACHS 12Z SAT 14 MAY 94

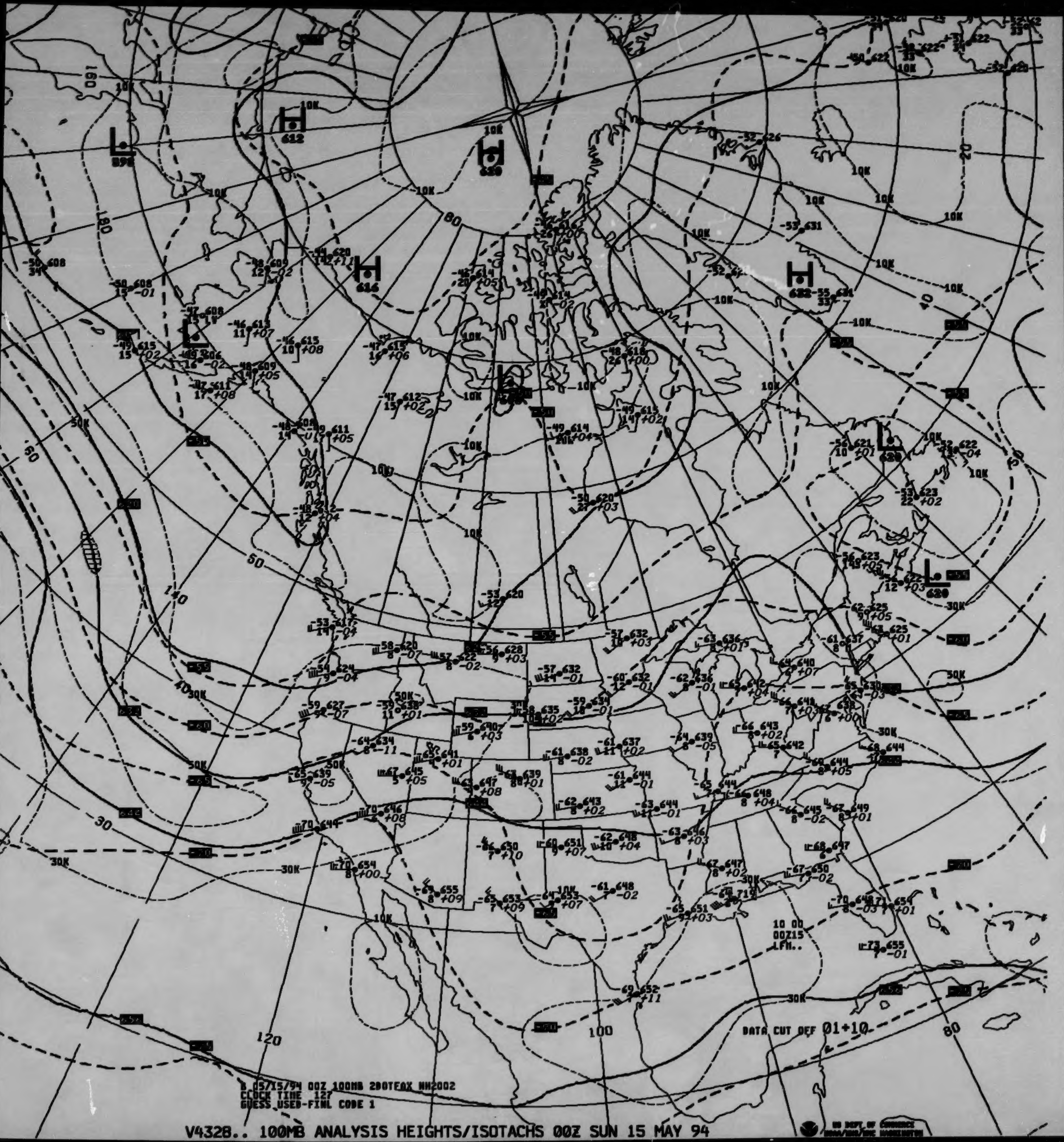
8 05/15/94 00Z 100MB 280TFAX NH2002
CLOCK TIME 127
GUESS USED-FINL CODE 1
DATA CUT OFF 01+10
10 00
00Z15
LFH..
H
L
10K
30K
50K
120
100
80
60
140
160
180

V4328.. 100MB ANALYSIS HEIGHTS/ISOTACHS 00Z SUN 15 MAY 94

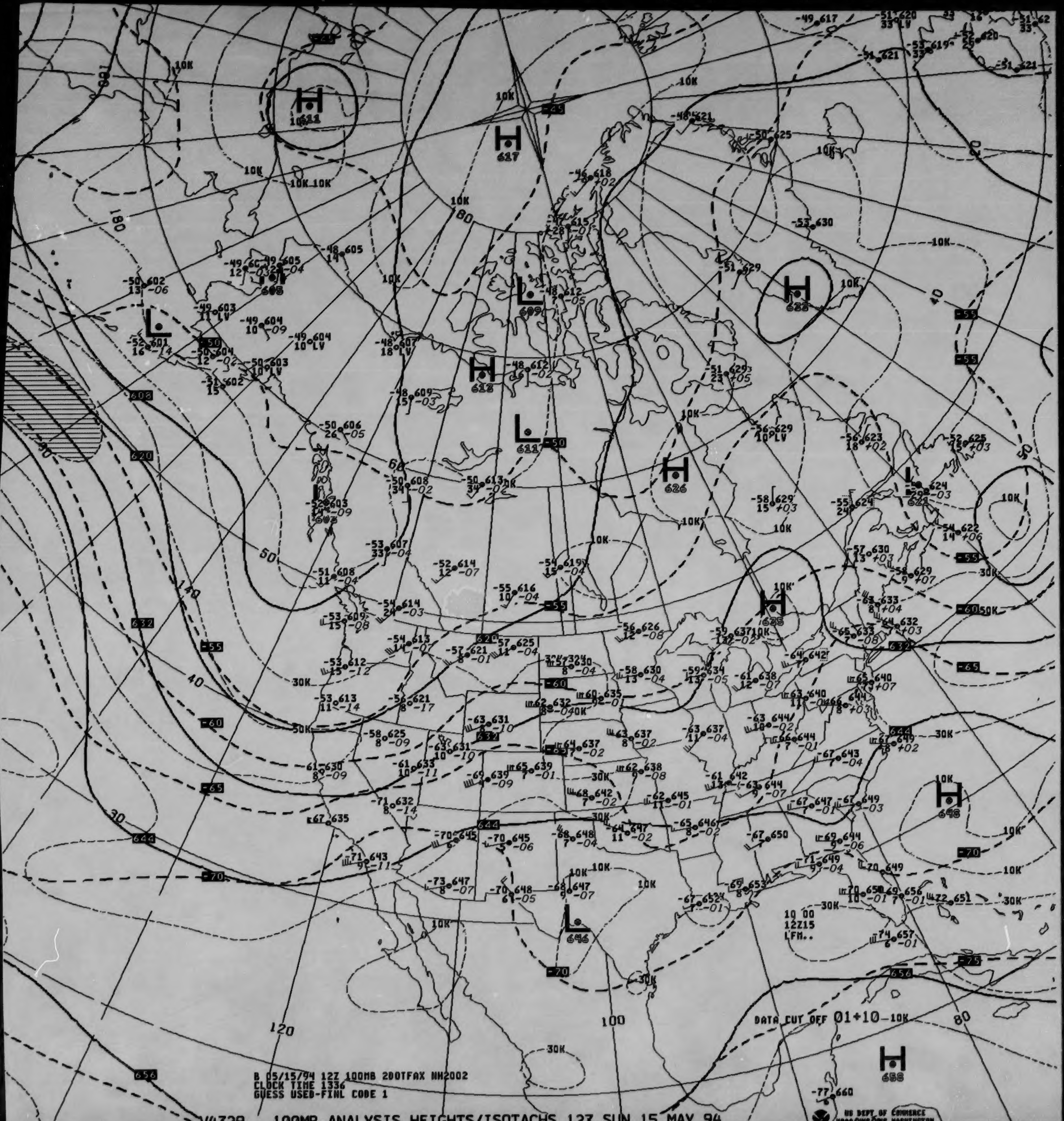
B 05/15/94 12Z 100MB 200TFAX NH2002
CLOCK TIME 1336
GUESS USED-FINL CODE 1
DATA CUT OFF 01+10
10 00
12Z15
LFM..
US DEPT OF COMMERCE
NOAA/NWS/NMC WASHINGTON

.V4329.. 100MB ANALYSIS HEIGHTS/ISOTACHS 12Z SUN 15 MAY 94

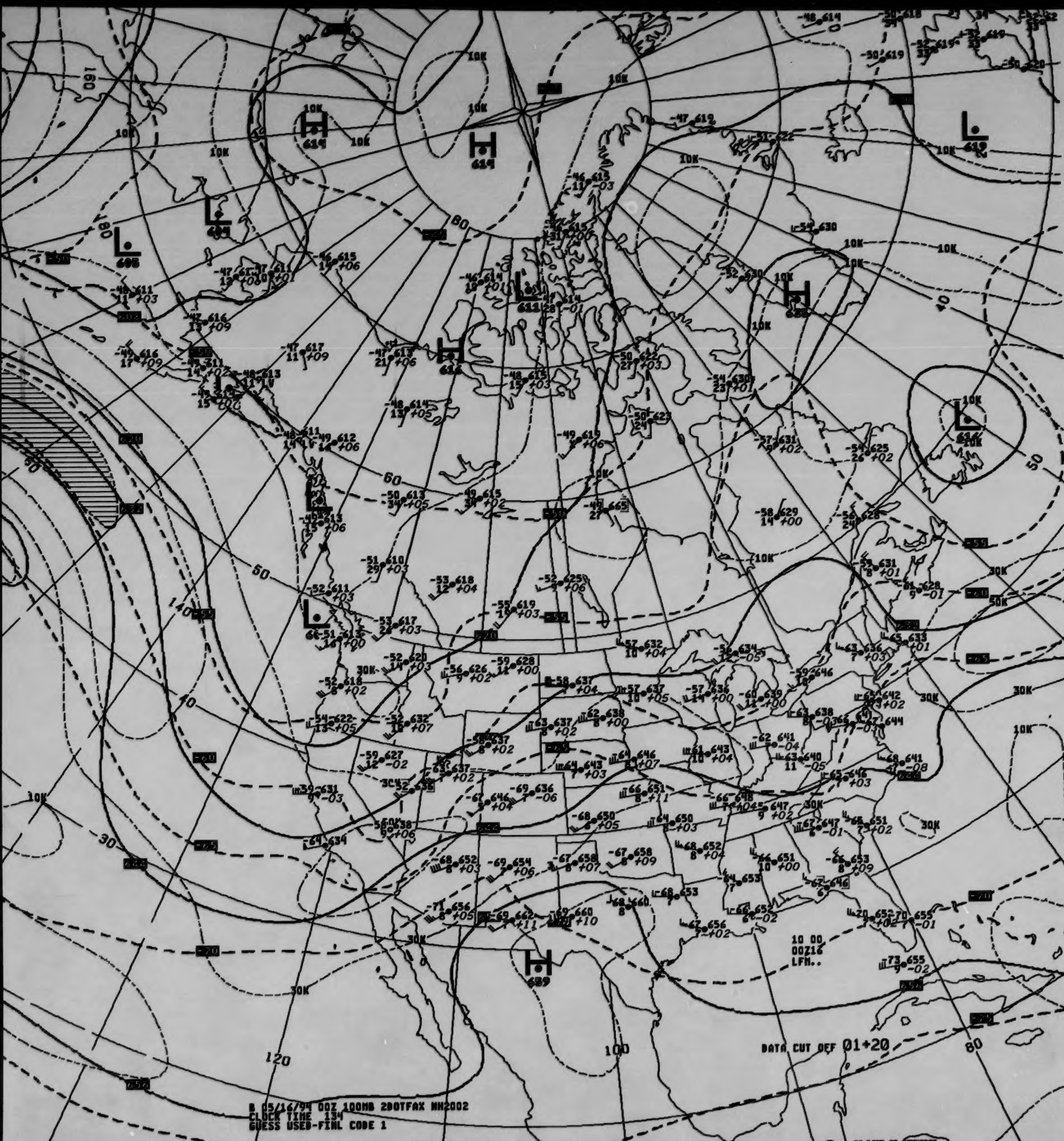
H
619
H
619
L
604
L
608
L
611
H
612
H
628
L
619
L
616
L
614
L
606
H
689
10K
30K
50K
60
50
40
30
140
120
100
80
180
160

B 05/16/94 00Z 100MB 2DOTFAX NH2002
CLOCK TIME 134
GUESS USED-FINL CODE 1

DATA CUT OFF 01+20

10 00
00Z16
LFM..

V4328.. 100MB ANALYSIS HEIGHTS/ISOTACHS 00Z MON 16 MAY 94

US DEPT OF COMMERCE
NOAA/NWS/NMC WASHINGTON

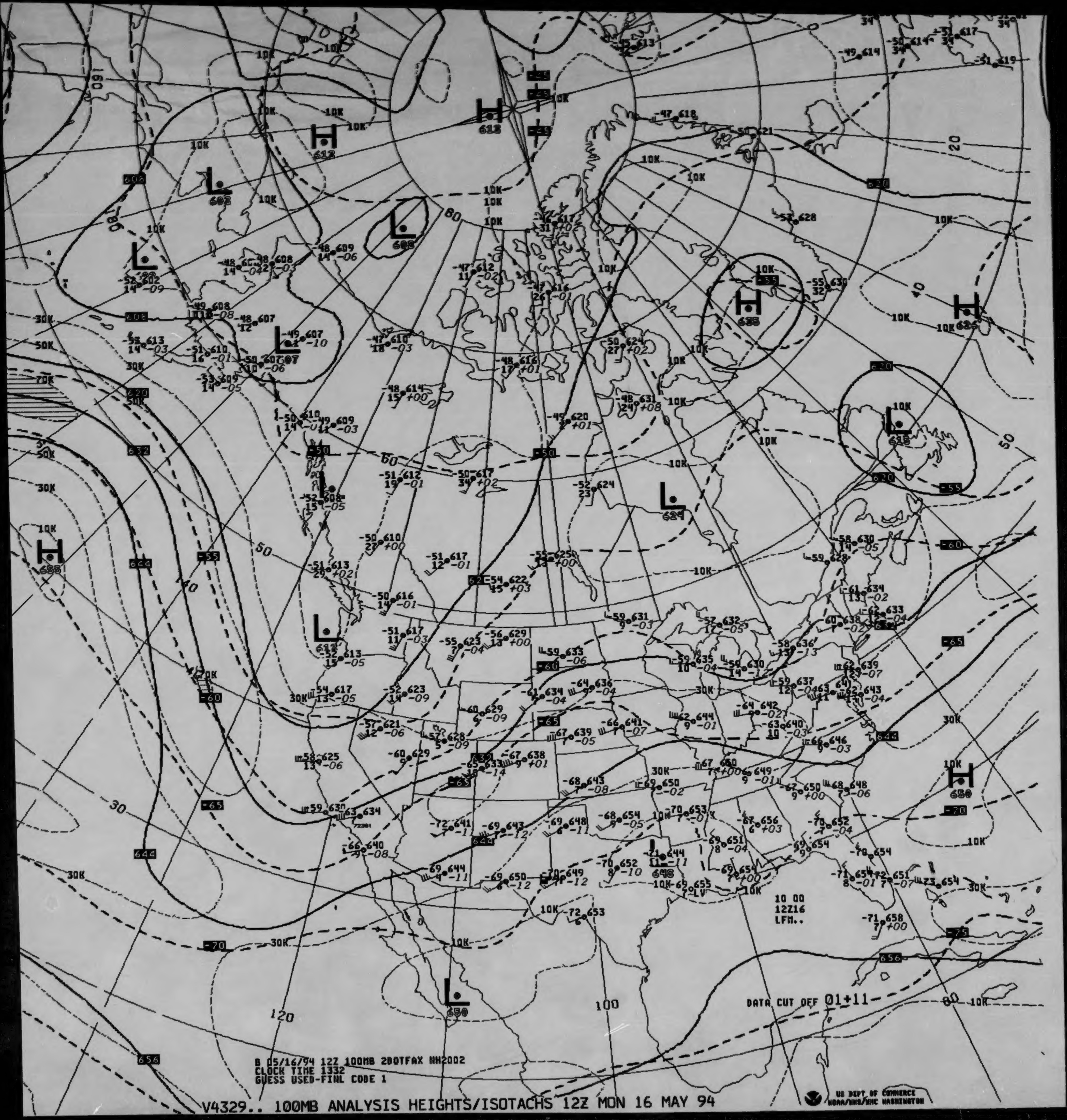
H 613
H 613
L 602
L 608
L 607
L 613
H 685
H 635
H 626
L 615
L 624
H 650
L 650
60
50
40
30
20
80
100
120
140
160
180
DATA CUT OFF 01+11
10 00
12Z16
LFM..

B 05/16/94 12Z 100MB 2DOTFAX NH2002
CLOCK TIME 1332
GUESS USED-FINL CODE 1

V4329.. 100MB ANALYSIS HEIGHTS/ISOTACHS 12Z MON 16 MAY 94

US DEPT OF COMMERCE
NOAA/NWS/NMC WASHINGTON

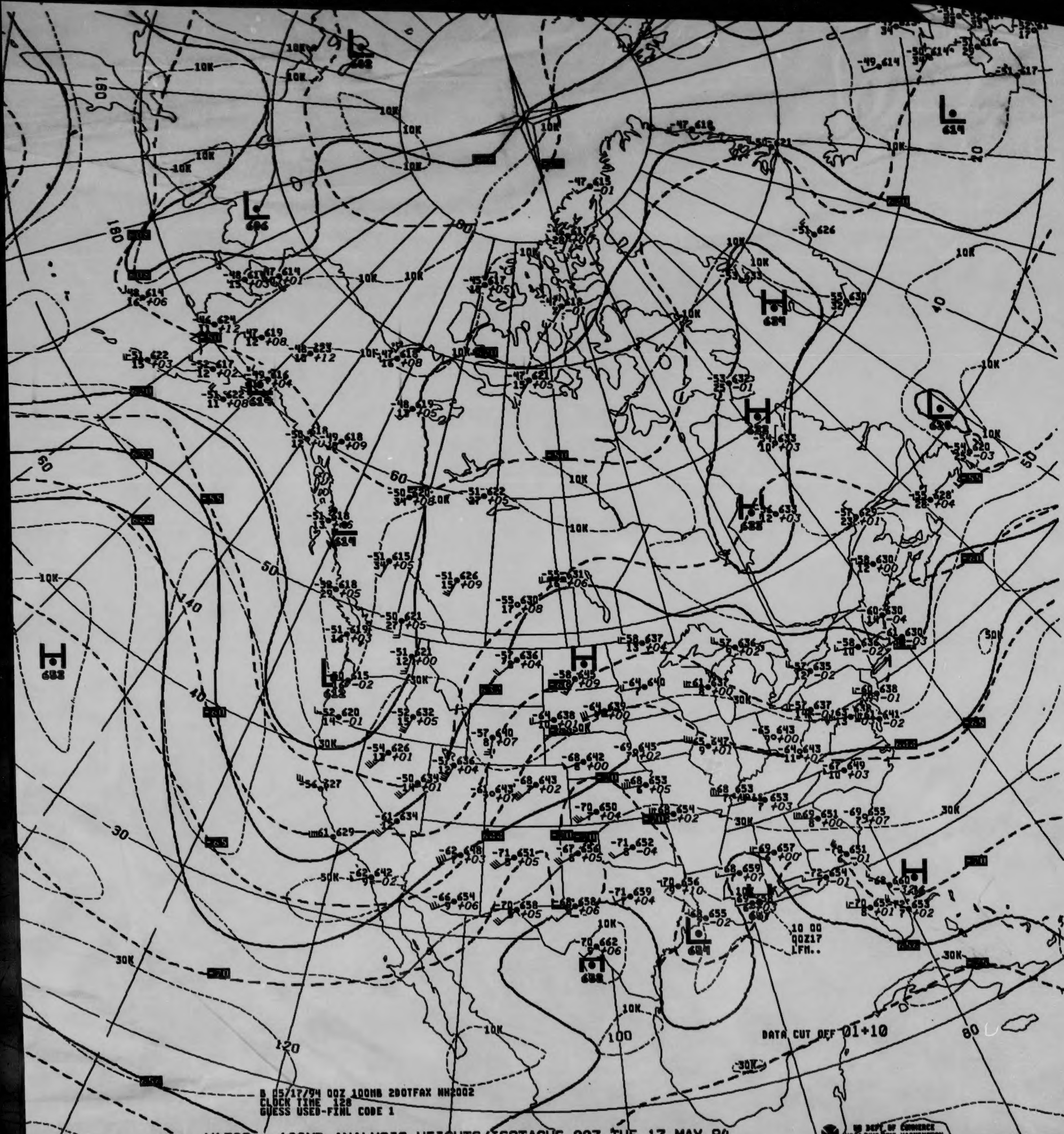
H
683
L
686
L
688
L
619
H
689
L
620
L
613
H
L
684
10K
30K
50K
60
50
40
30
20
180
160
140
120
100
80
10 00
00Z17
LFM..

DATA CUT OFF 01+10

B 05/17/94 00Z 100MB 2DOTFAX NH2002
CLOCK TIME 128
GUESS USED-FINL CODE 1

V4328.. 100MB ANALYSIS HEIGHTS/ISOTACHS 00Z TUE 17 MAY 94

US DEPT OF COMMERCE
NOAA/NWS/NMC WASHINGTON

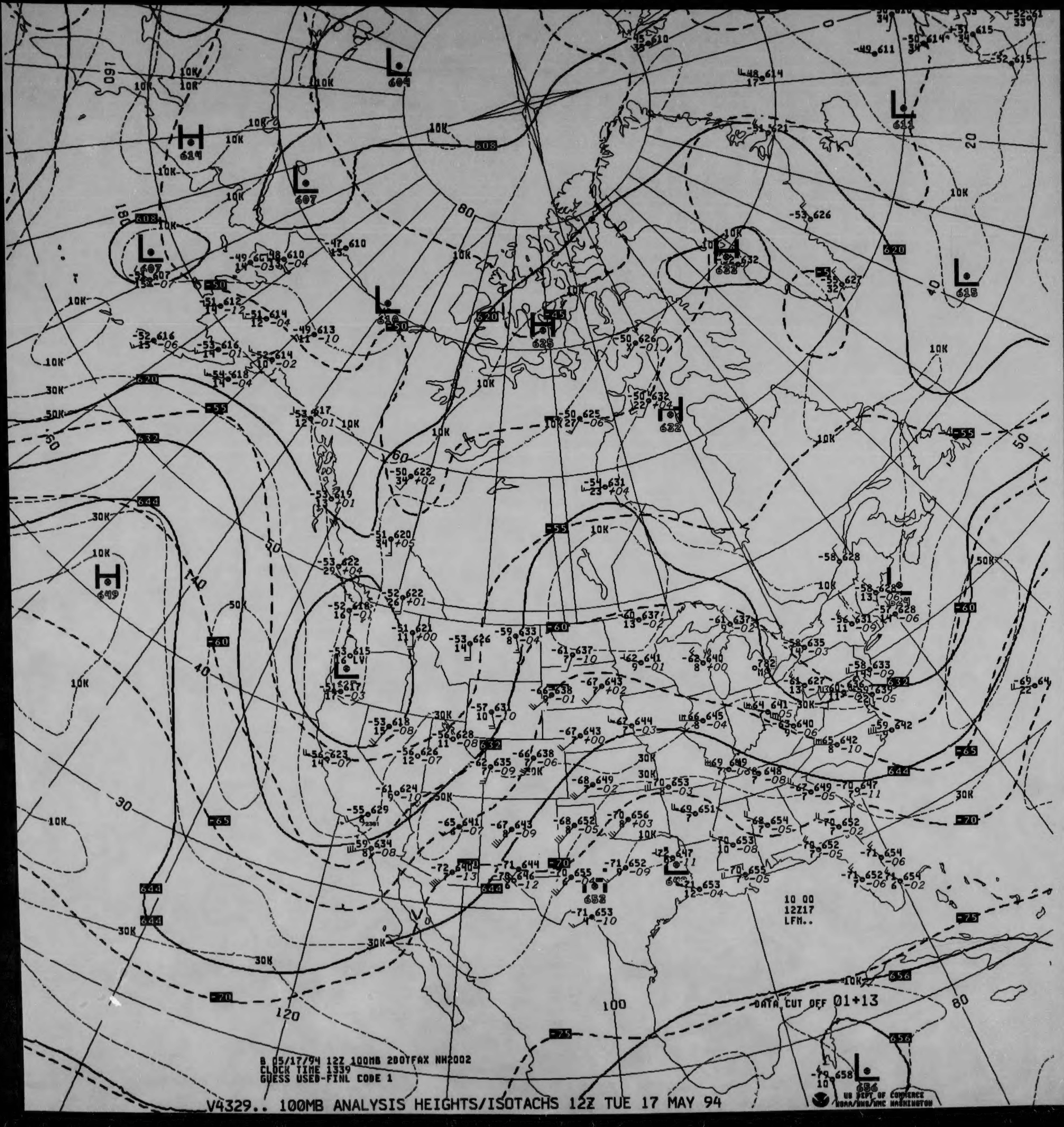
L 604
H 619
L 607
L 607
L 610
H 625
H 632
H 632
L 611
L 615
H 649
L LV
L 653
H 653
L 656
608
620
632
644
656
-45
-50
-55
-60
-65
-70
-75
10K
30K
50K
160
180
140
120
100
80
60
50
40
30
20
0
10 00
12Z17
LFM..
DATA CUT OFF 01+13

B 05/17/94 12Z 100MB 2DOTFAX NH2002
CLOCK TIME 1339
GUESS USED-FINL CODE 1

V4329.. 100MB ANALYSIS HEIGHTS/ISOTACHS 12Z TUE 17 MAY 94

US DEPT OF COMMERCE
NOAA/NWS/NMC WASHINGTON

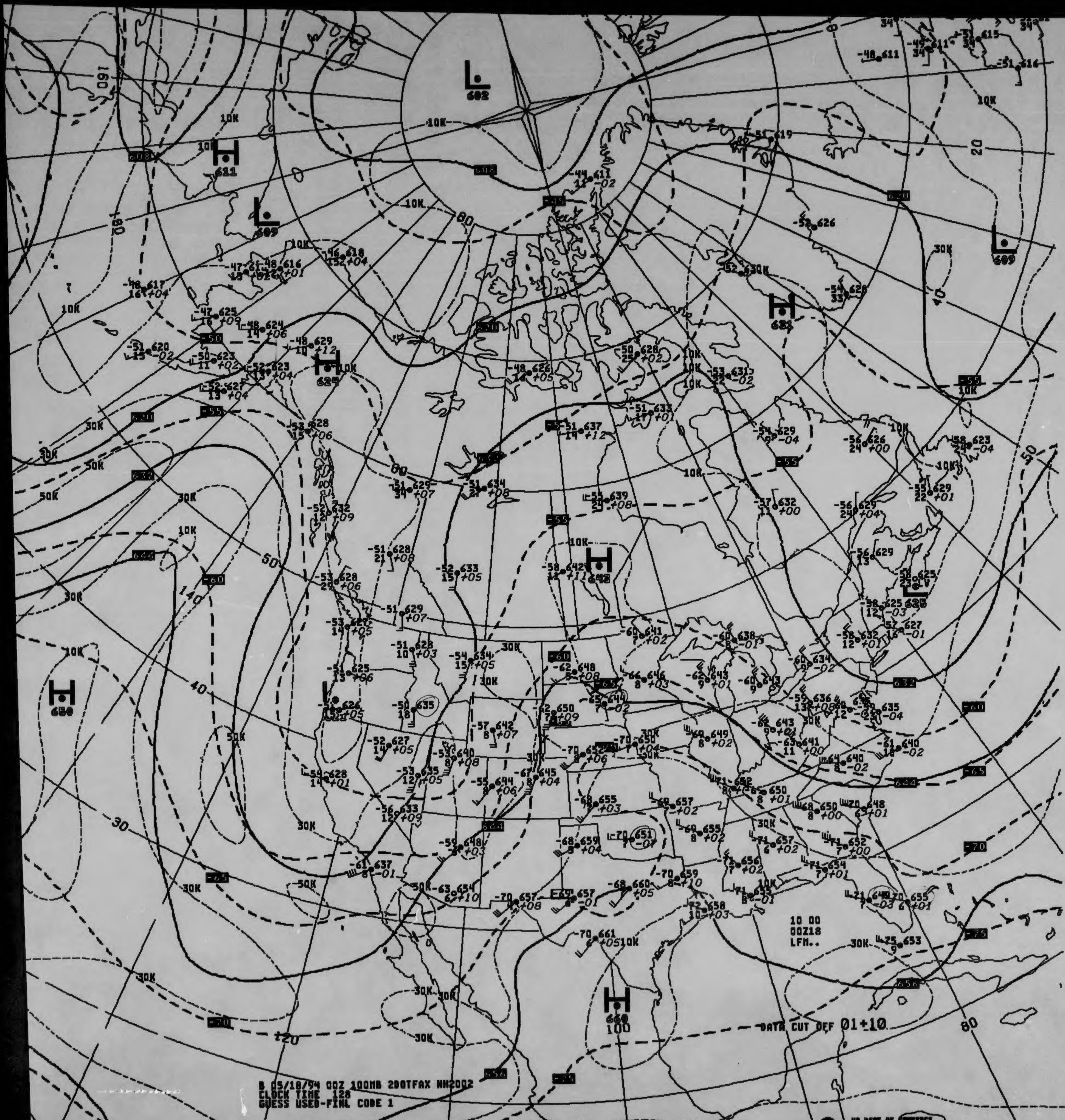
L 602
H 611
L 609
H 624
H 621
L 609
H 642
H 680
L 625
H 660 100
DATA CUT OFF 01+10
10 00
00Z18
LFM..

B 05/18/94 00Z 100MB 2DOTFAX NH2002
CLOCK TIME 128
GUESS USED-FINL CODE 1

V4328.. 100MB ANALYSIS HEIGHTS/ISOTACHS 00Z WED 18 MAY 94

US DEPT OF COMMERCE
NOAA/NWS/NMC WASHINGTON

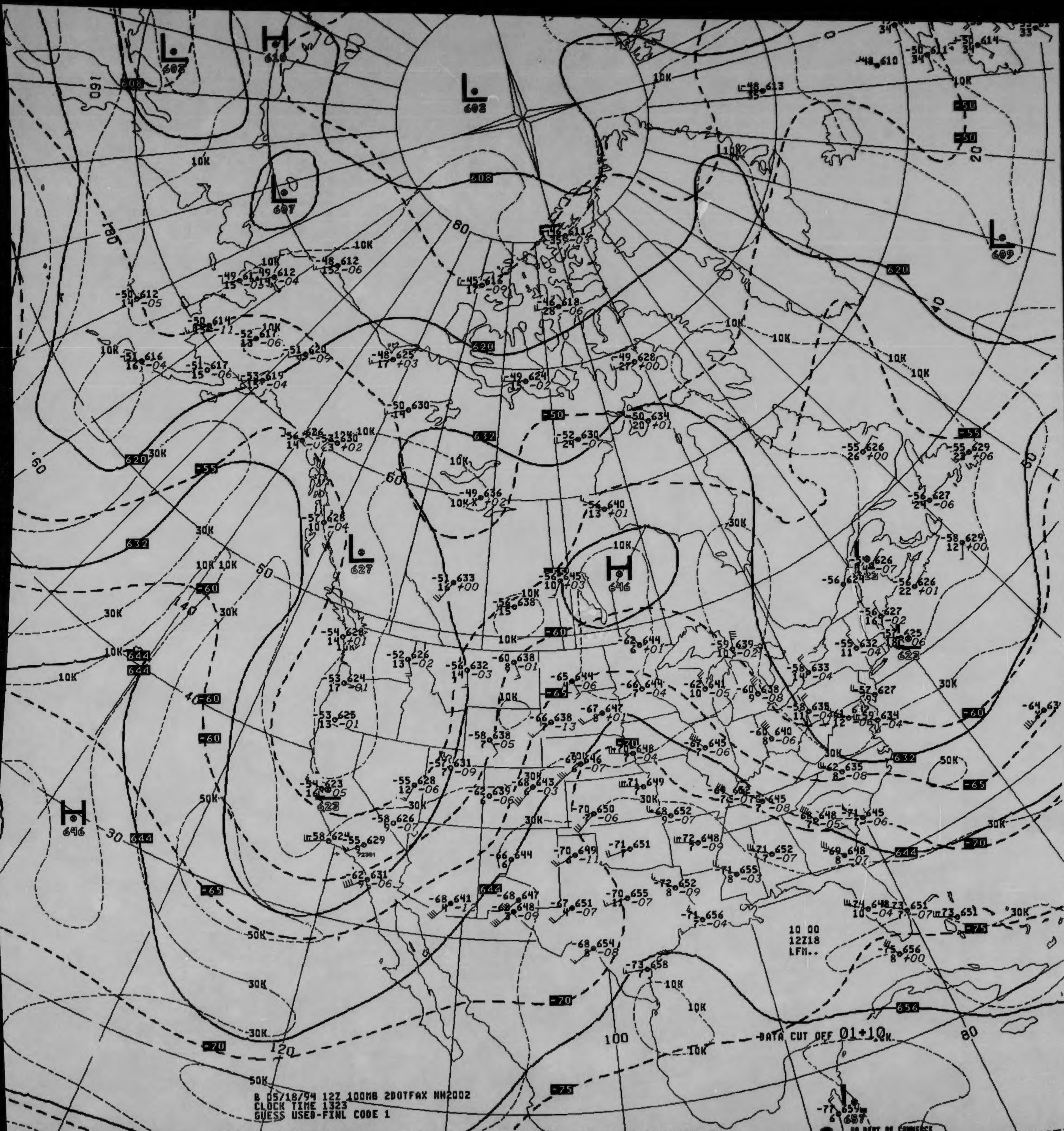

B 05/18/94 12Z 100MB 2DOTFAX NH2002
CLOCK TIME 1323
GUESS USED-FINL CODE 1
DATA CUT OFF 01+10
10 00
12Z18
LFM..
US DEPT OF COMMERCE
NOAA/NWS/NMC WASHINGTON
H 610
L 603
L 602
L 607
L 609
L 627
H 646
H 646
L 659
608
620
632
644
656
-50
-55
-60
-65
-70
-75
10K
30K
50K
80
100
120
140
160
180

V4329.. 100MB ANALYSIS HEIGHTS/ISOTACHS 12Z WED 18 MAY 94

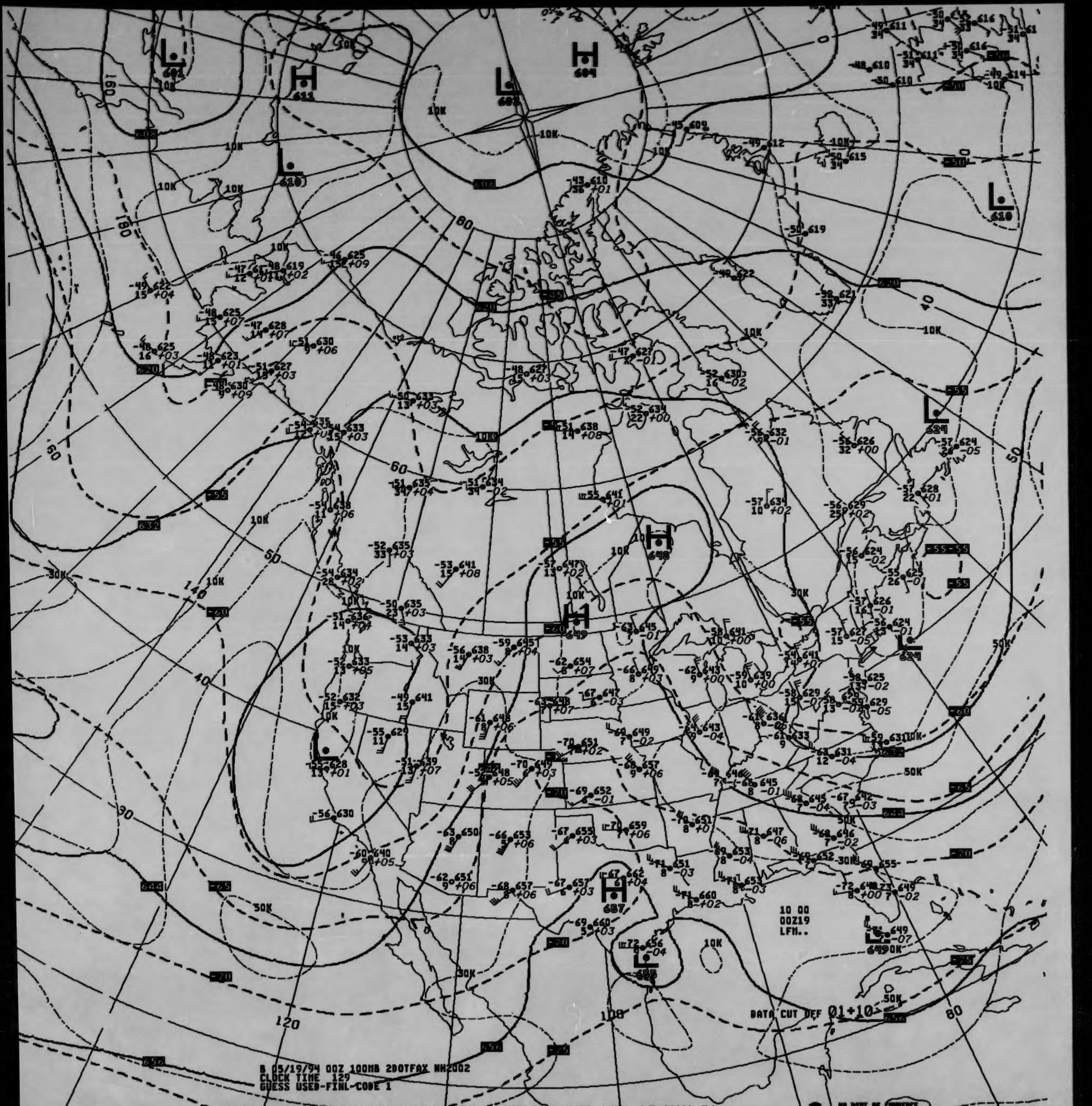
B 05/19/94 00Z 100MB 2DOTFAX NH2002
CLOCK TIME 129
GUESS USED-FINL-CODE 1
DATA CUT OFF 01+10
10 00
00Z19
LFM..
H 611
H 604
L 604
L 602
L 610
L 610
L 624
L 624
H 648
H 649
H 657
L 628
L 656
L 649
10K
30K
50K
160
180
140
120
100
80
60
50
40
30

V4328.. 100MB ANALYSIS HEIGHTS/ISOTACHS 00Z THU 19 MAY 94

US DEPT OF COMMERCE NOAA/NWS/NMC WASHINGTON

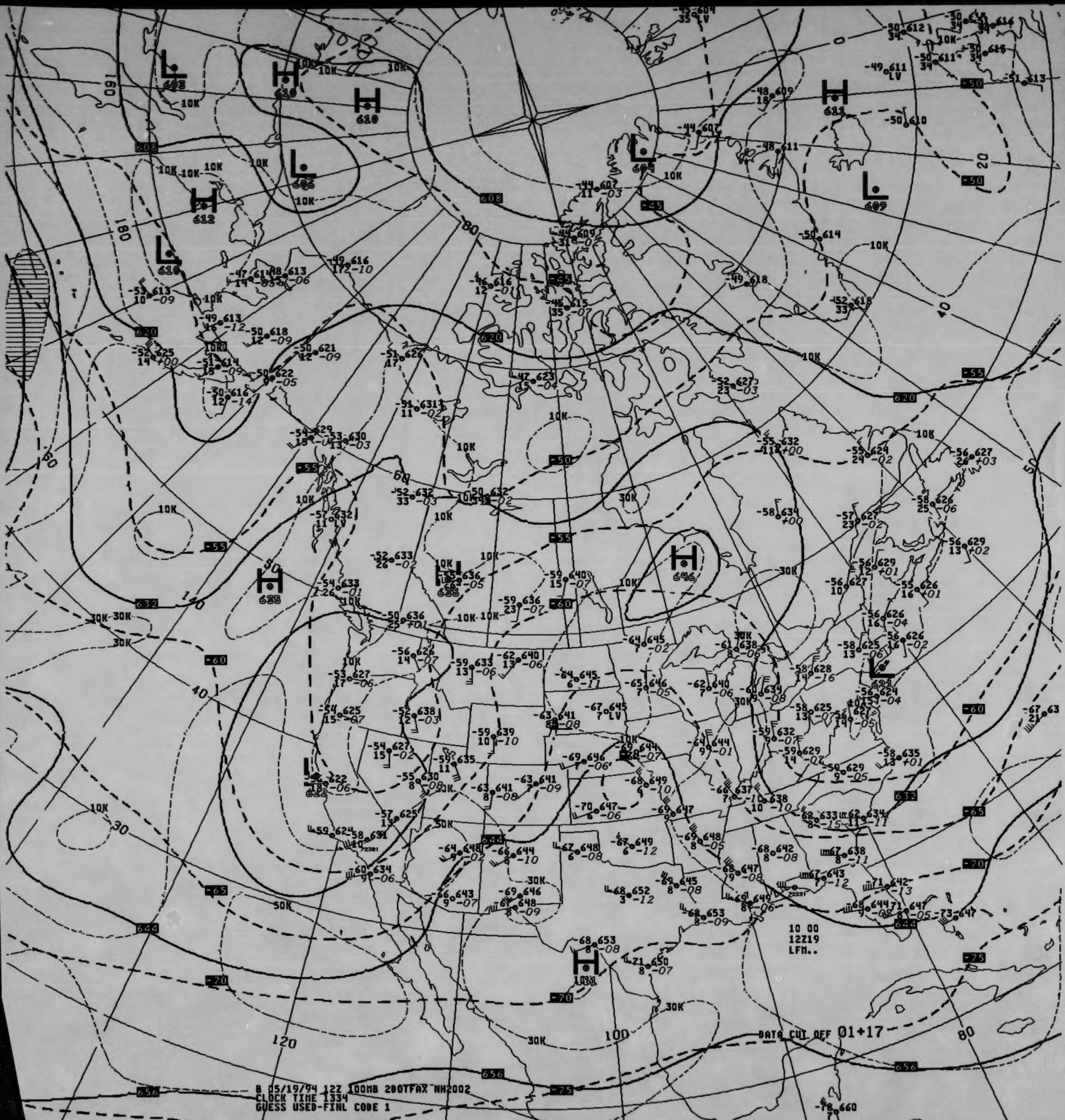
DATA CUT OFF 01+17
10 00
12Z19
LFM..
B 05/19/94 12Z 100MB 200TFAX NH2002
CLOCK TIME 1334
GUESS USED-FINL CODE 1
120
100
80
180
160
60
40
30
20
10K
30K
50K
608
620
632
644
656
-45
-50
-55
-60
-65
-70
-75
H
L

V4329.. 100MB ANALYSIS HEIGHTS/ISOTACHS 12Z THU 19 MAY 94

US DEPT OF COMMERCE
NOAA/NWS/NMC WASHINGTON

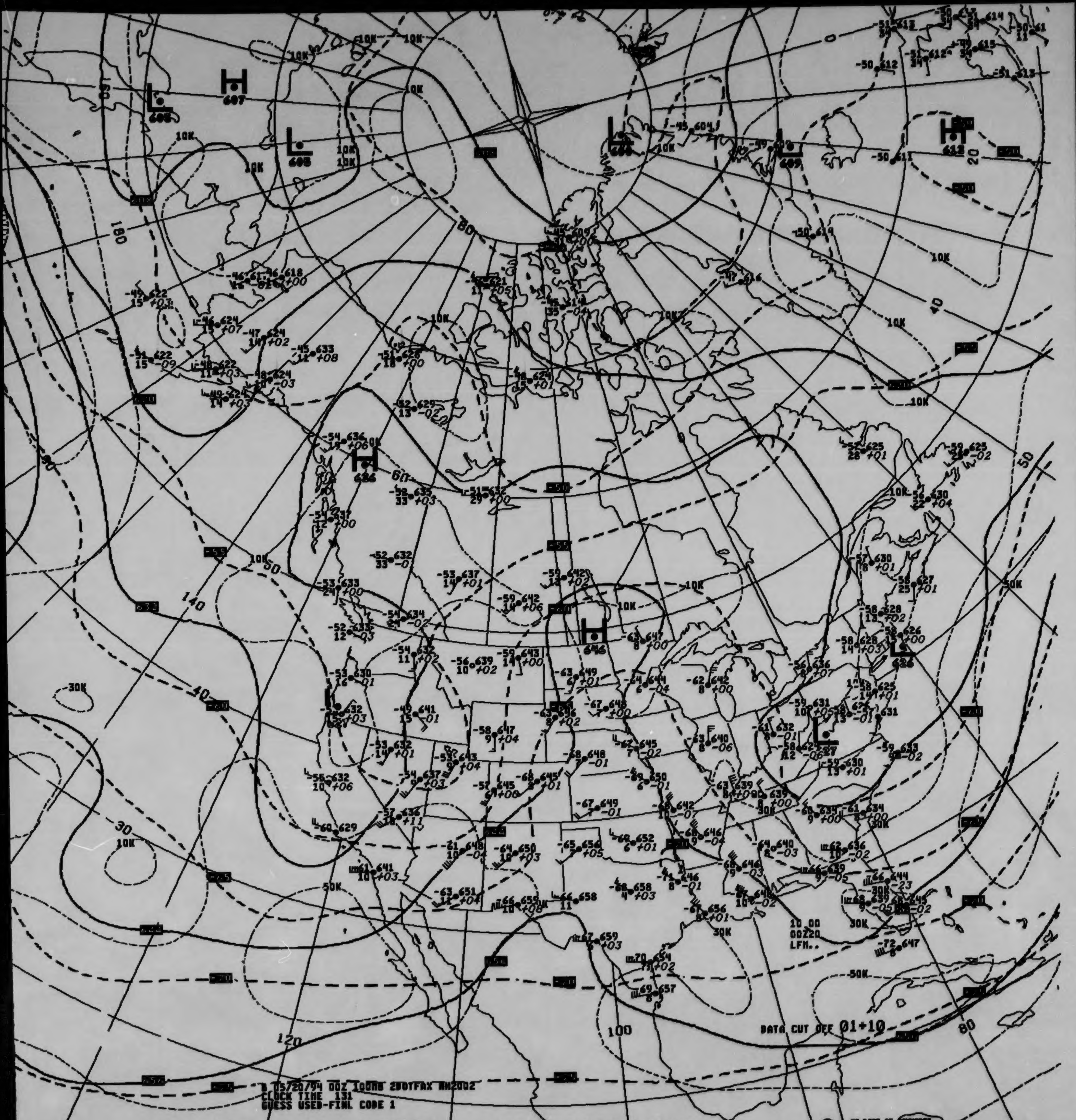
H 607
L 605
L 605
L 606
L 609
H 612
H 636
H 646
L 626
L 627
10K
30K
50K
-30K
-50K
140
120
100
80
180
160
60
50
40
30
20
DATA CUT OFF 01+10
10 00
00Z20
LFM..
B 05/20/94 00Z 100MB 2B0TFAX NH2002
CLOCK TIME 131
GUESS USED-FINL CODE 1
US DEPT OF COMMERCE
NOAA/NWS/NMC WASHINGTON

V4328.. 100MB ANALYSIS HEIGHTS/ISOTACHS 00Z FRI 20 MAY 94

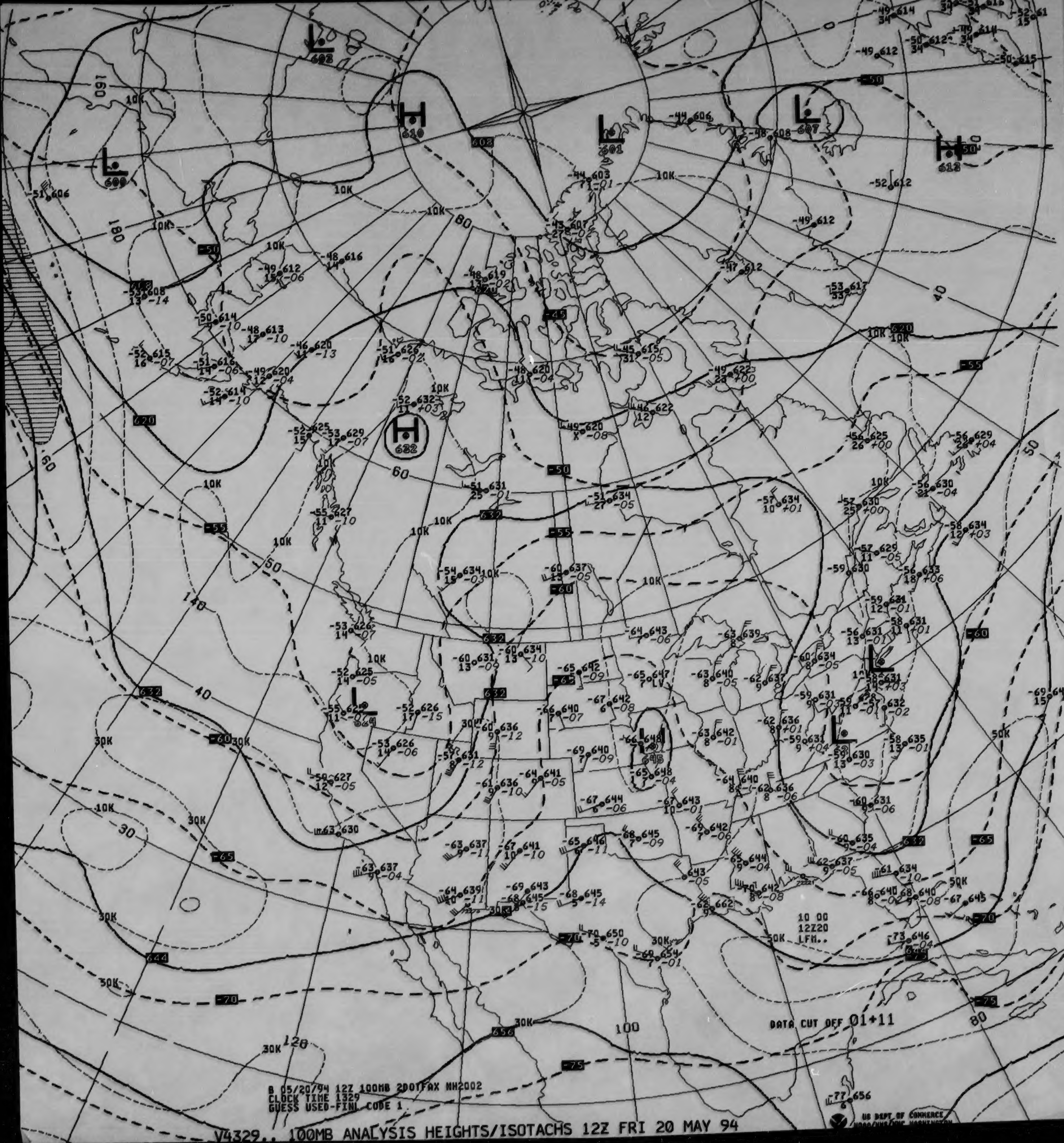
B 05/20/94 12Z 100MB 2DOTFAX NH2002
CLOCK TIME 1329
GUESS USED-FINL CODE 1
DATA CUT OFF 01+11
10 00
12Z20
LFM..
US DEPT OF COMMERCE
NOAA/NWS/NMC WASHINGTON
H
610
H
632
H
612
L
608
L
609
L
601
L
607
620
632
644
656
-50
-55
-60
-65
-70
-75
10K
30K
50K
40
50
60
80
100
120
140
160
180

V4329.. 100MB ANALYSIS HEIGHTS/ISOTACHS 12Z FRI 20 MAY 94

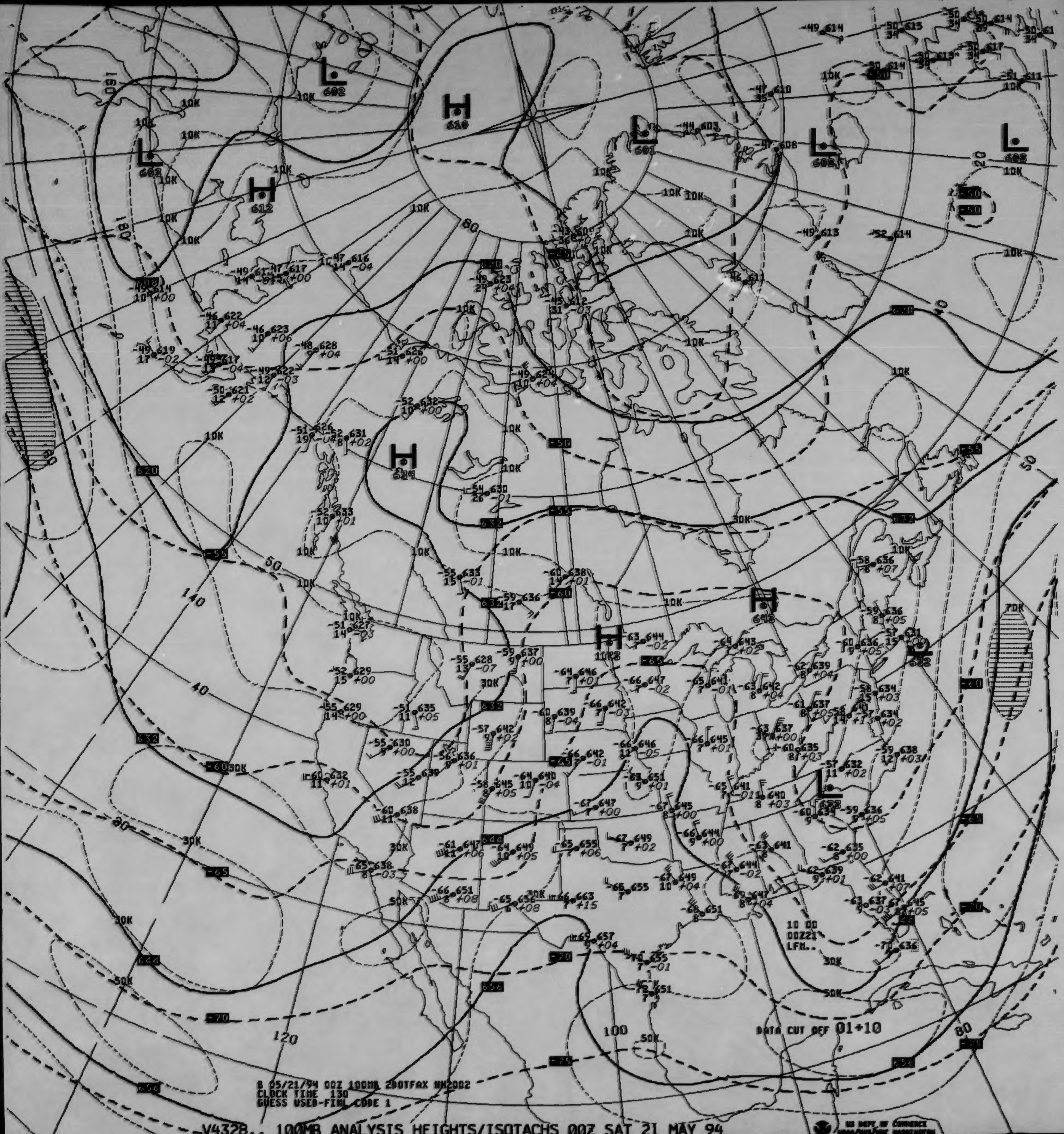

B 05/21/94 00Z 100MB 200TFAX NM2002
CLOCK TIME 130
GUESS USED-FINL CODE 1
DATA CUT OFF 01+10
10 00
00Z21
LFM..
L 602
H 610
L 602
H 612
L 601
L 608
L 608
H 624
H 645
H 1142
L 638
L 632
10K
30K
50K
70K
40
50
80
100
120
140
160
180
-50
-55
-60
-65
-70
-75
620
632
644
656
US DEPT OF COMMERCE
NOAA/NWS/NMC WASHINGTON

V4328.. 100MB ANALYSIS HEIGHTS/ISOTACHS 00Z SAT 21 MAY 94

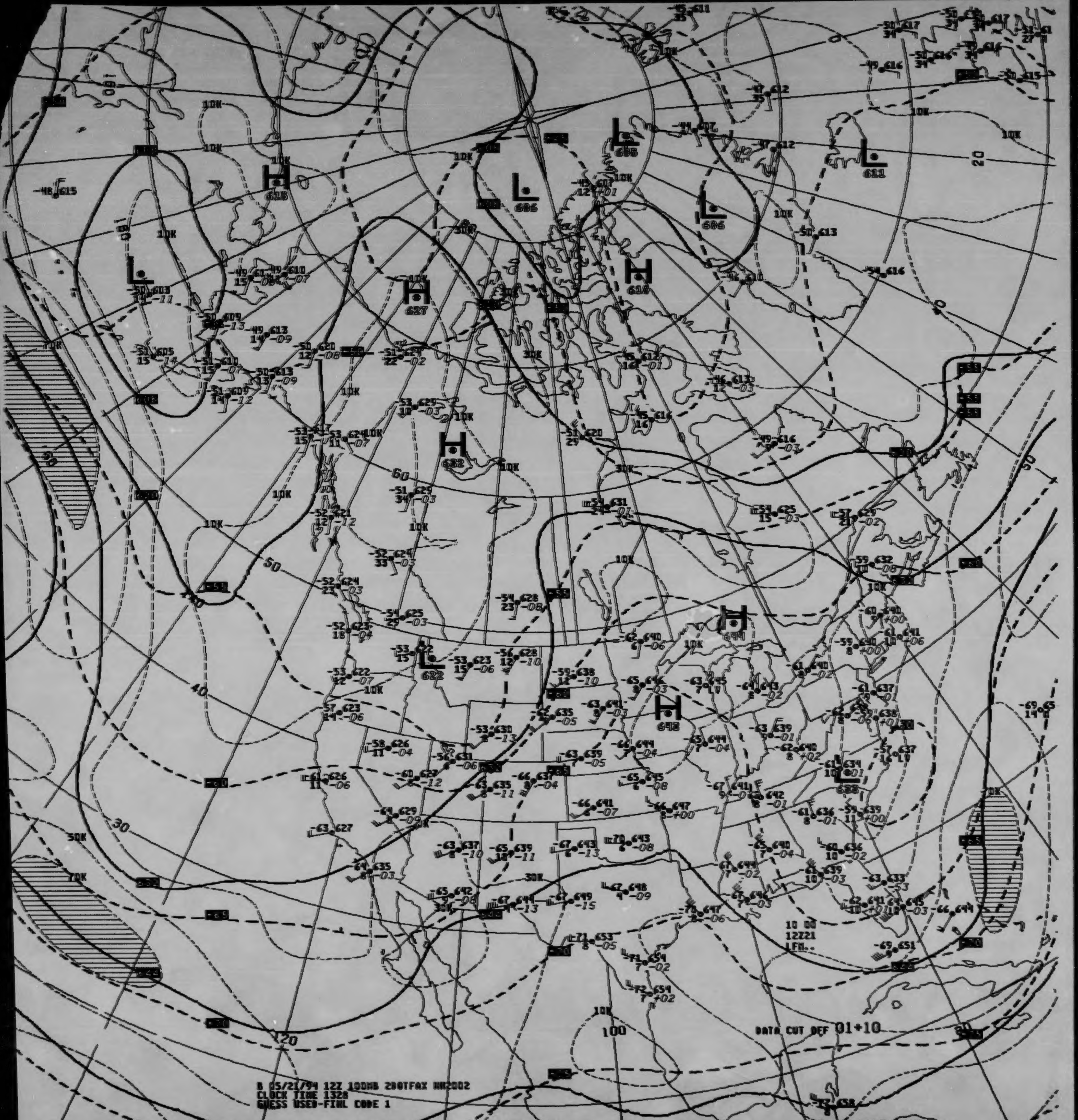
H 615
L 603
H 627
L 606
L 605
L 606
L 611
H 610
H 632
L 622
H 644
H 648
10K
30K
50K
70K
60
50
40
30
20
120
100
DATA CUT OFF 01+10
8 05/21/94 12Z 100MB 200TFAX NH2002
CLOCK TIME 1328
GUESS USED-FINL CODE 1

V4329.. 100MB ANALYSIS HEIGHTS/ISOTACHS 12Z SAT 21 MAY 94



L 610
L 609
L 611
H 619
L 604
L 608
L 611
H 635
H 647
L 631
L 640
DATA CUT OFF 01+10
30K 10 00 00Z22 LFM..
US DEPT OF COMMERCE NOAA/NWS/NMC WASHINGTON

B 05/22/94 00Z 100MB 2D0TFAX NM2002
CLOCK TIME 127
GUESS USED-FINL CODE 1

V4328.. 100MB ANALYSIS HEIGHTS/ISOTACHS 00Z SUN 22 MAY 94

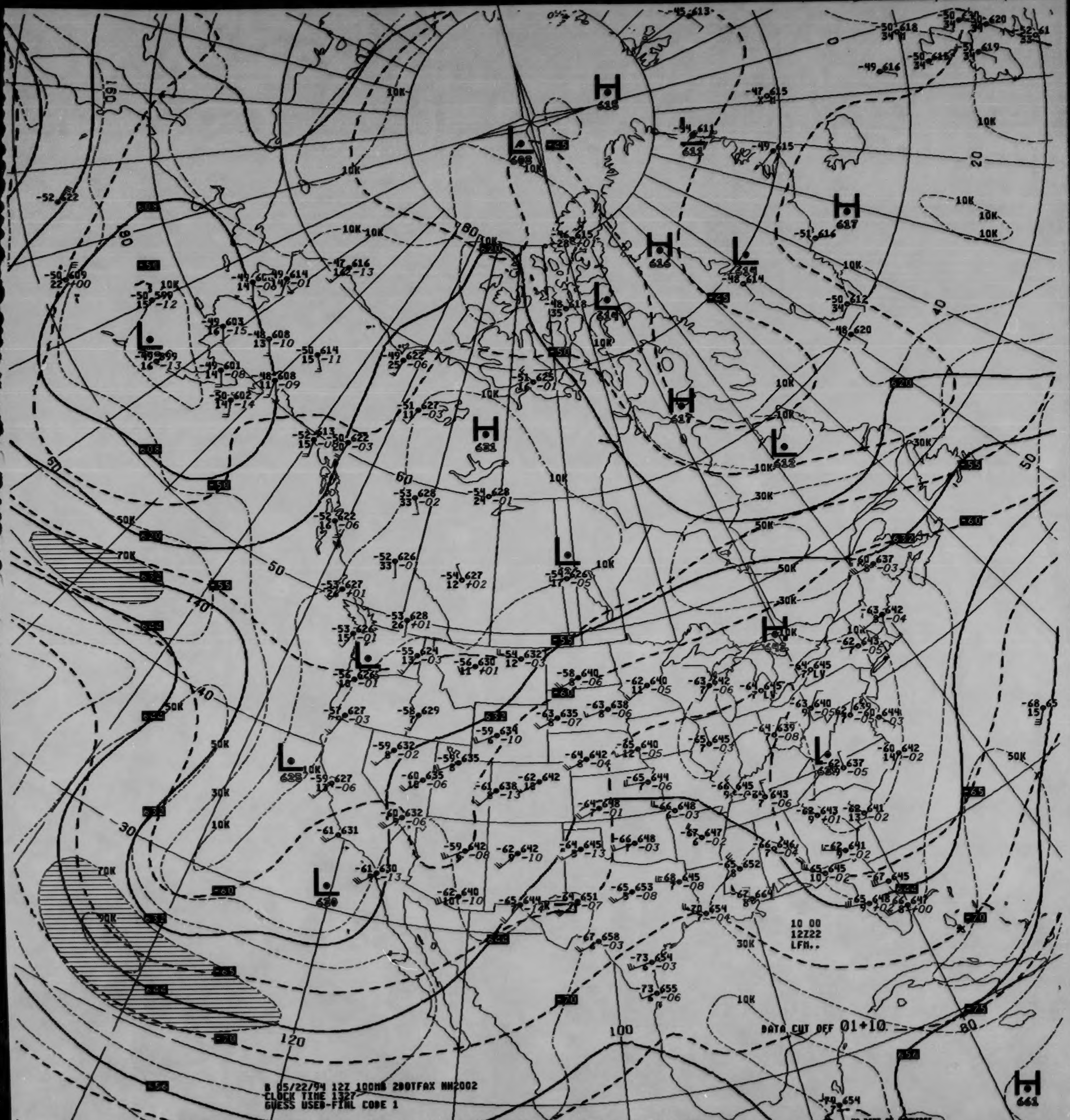
B 05/22/94 12Z 100MB 200TFAX NH2002
CLOCK TIME 1327
GUESS USED-FINL CODE 1
DATA CUT OFF 01+10.
10 00
12Z22
LFM..
US DEPT OF COMMERCE
H
L
10K
30K
50K
70K
-50
-55
-60
-65
-70
-75
120
100
80
60
50
40
30
20

-V4329.. 100MB ANALYSIS HEIGHTS/ISOTACHS 12Z SUN 22 MAY 94

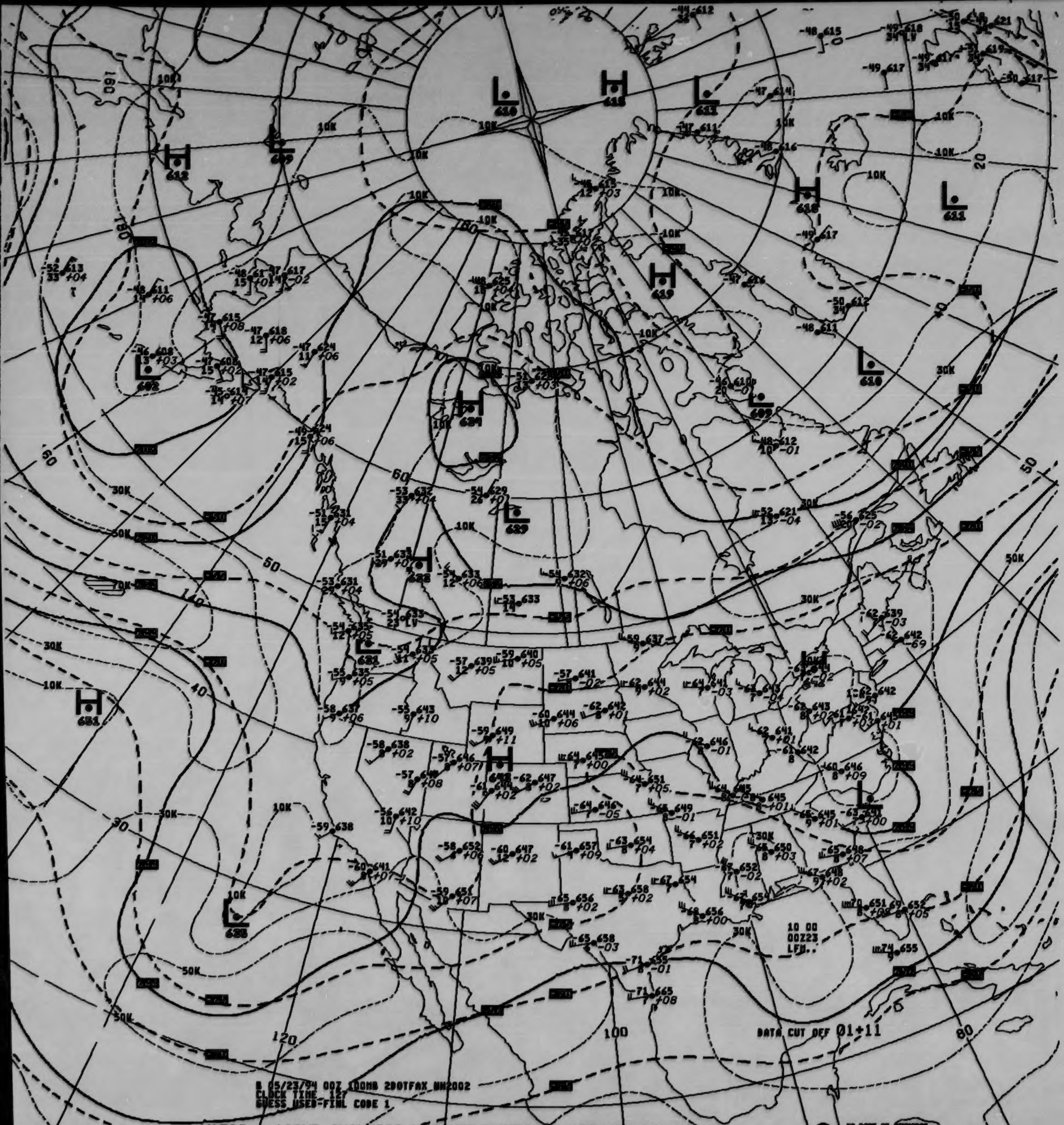
10 00
00Z23
LFM..
DATA CUT OFF 01+11
B 05/23/94 00Z 100MB 280TFAX NH2002
CLOCK TIME 127
GUESS USED-FINL CODE 1
160
180
60
50
40
30
20
140
120
100
80
10K
30K
50K
70K
H 612
H 618
H 619
H 634
H 636
H 631
H 648
L 616
L 611
L 609
L 608
L 629
L 631
L 636
L 610
US DEPT OF COMMERCE
NOAA/NWS/NMC WASHINGTON

V4328.. 100MB ANALYSIS HEIGHTS/ISOTACHS 00Z MON 23 MAY 94

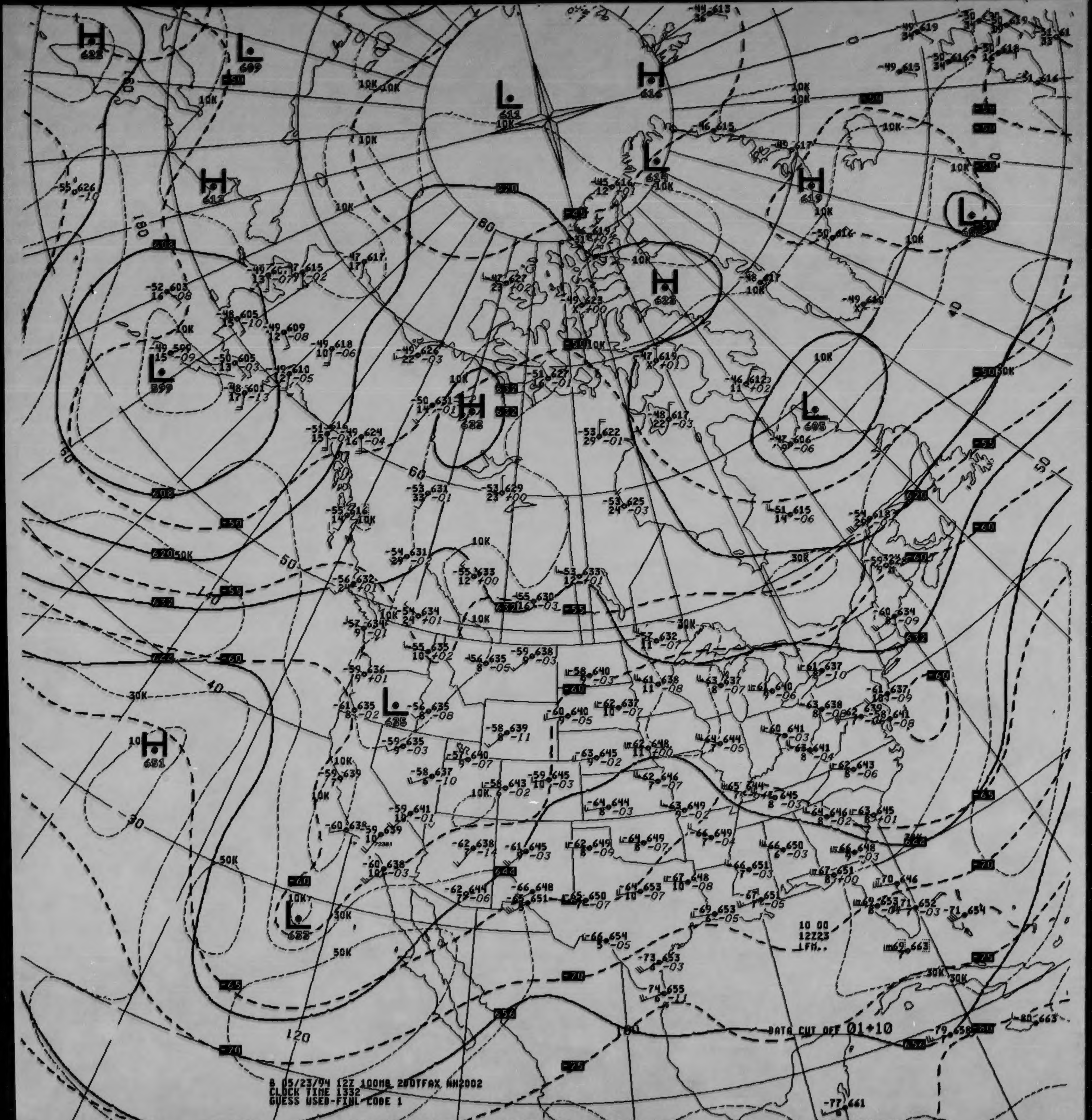
B 05/23/94 12Z 100MB 200TFAX NH2002
CLOCK TIME 1332
GUESS USED-FINL CODE 1
DATA CUT OFF 01+10
10 00
12Z23
LFM..
US DEPT OF COMMERCE
NOAA/NWS/NMC WASHINGTON

V4329.. 100MB ANALYSIS HEIGHTS/ISOTACHS 12Z MON 23 MAY 94

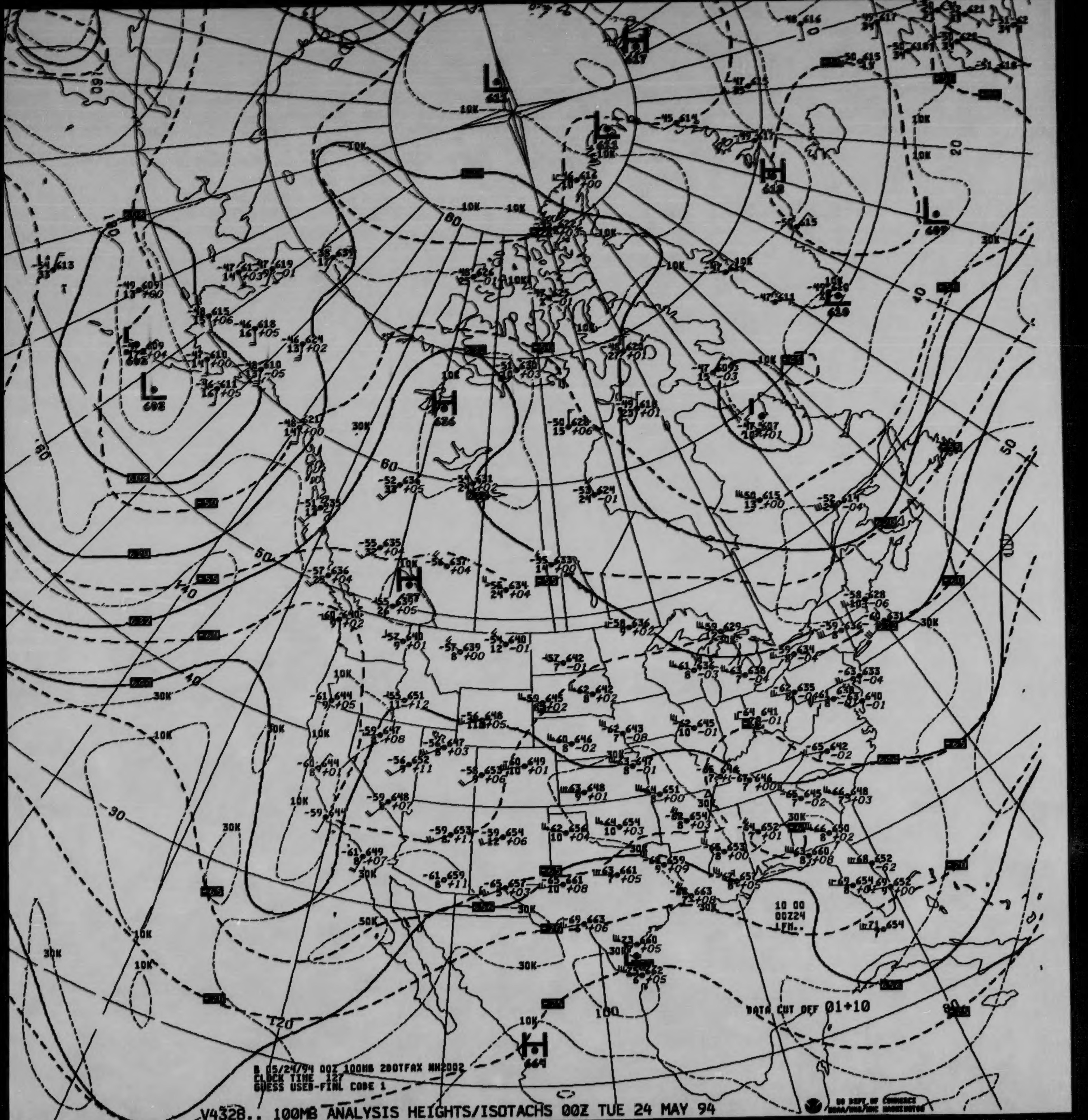

B 05/24/94 00Z 100MB 2DOTFAX NH2002
CLOCK TIME 127
GUESS USED-FINL CODE 1
DATA CUT OFF 01+10
10 00
00Z24
LFM..
US DEPT OF COMMERCE
NOAA/NWS/NMC WASHINGTON
L 612
L 611
H 618
L 609
H 617
L 610
L 607
L 608
L 608
H 636
H 637
H 664
L 662
10K
30K
50K
20
30
40
50
60
80
100
120
160

V432B.. 100MB ANALYSIS HEIGHTS/ISOTACHS 00Z TUE 24 MAY 94

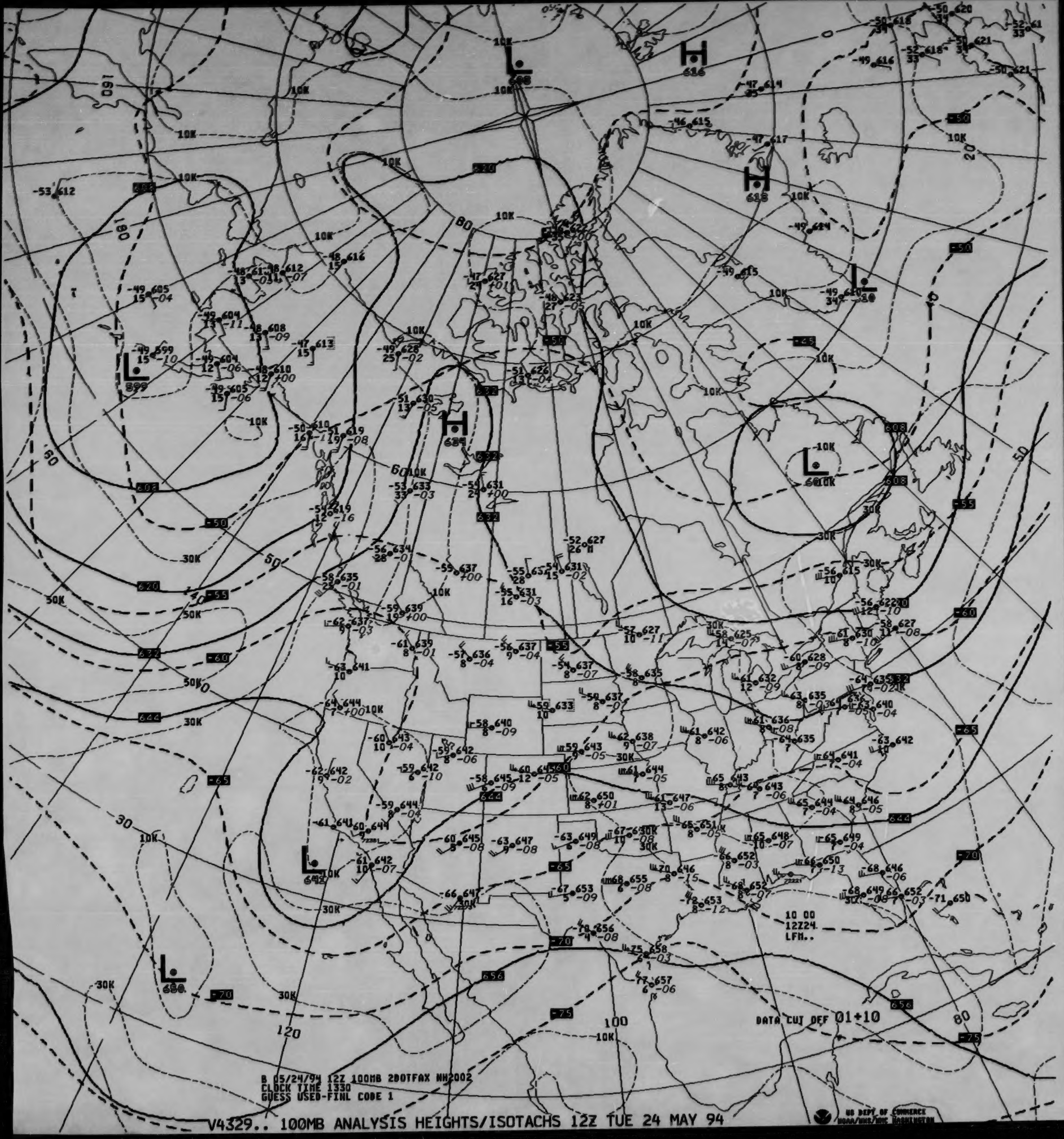
H
616
H
618
H
634
L
608
L
599
L
604
L
641
L
636
10K
30K
50K
608
620
632
644
656
-50
-55
-60
-65
-70
-75
160
180
160
120
100
80
60
50
40
30
20
10 00
12Z24.
LFM..

DATA CUT OFF 01+10

B 05/24/94 12Z 100MB 2BOTFAX NH2002
CLOCK TIME 1330
GUESS USED-FINL CODE 1

V4329.. 100MB ANALYSIS HEIGHTS/ISOTACHS 12Z TUE 24 MAY 94

US DEPT OF COMMERCE
NOAA/NWS/NMC WASHINGTON

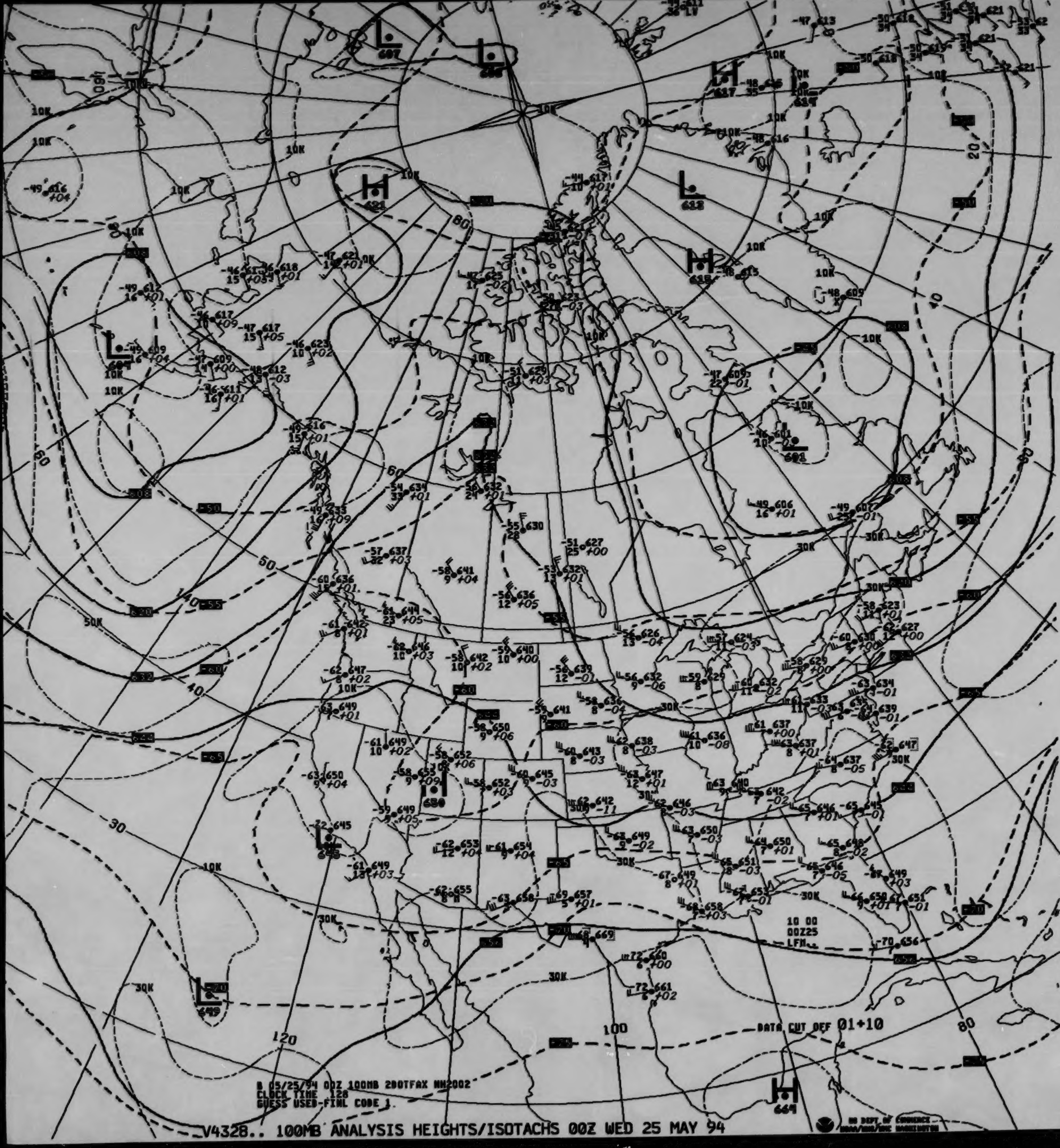
B 05/25/94 00Z 100MB 200TFAX NH2002
CLOCK TIME 128
GUESS USED-FINL CODE 1.
DATA CUT OFF 01+10
10 00
00Z25
LFM
US DEPT OF COMMERCE
NOAA/NWS/NMC WASHINGTON
L
607
L
606
H
617
H
621
L
618
H
616
L
601
L
609
H
680
L
645
L
649
H
664
10K
30K
50K
120
100
80
60
50
40
30
20

V4328.. 100MB ANALYSIS HEIGHTS/ISOTACHS 00Z WED 25 MAY 94

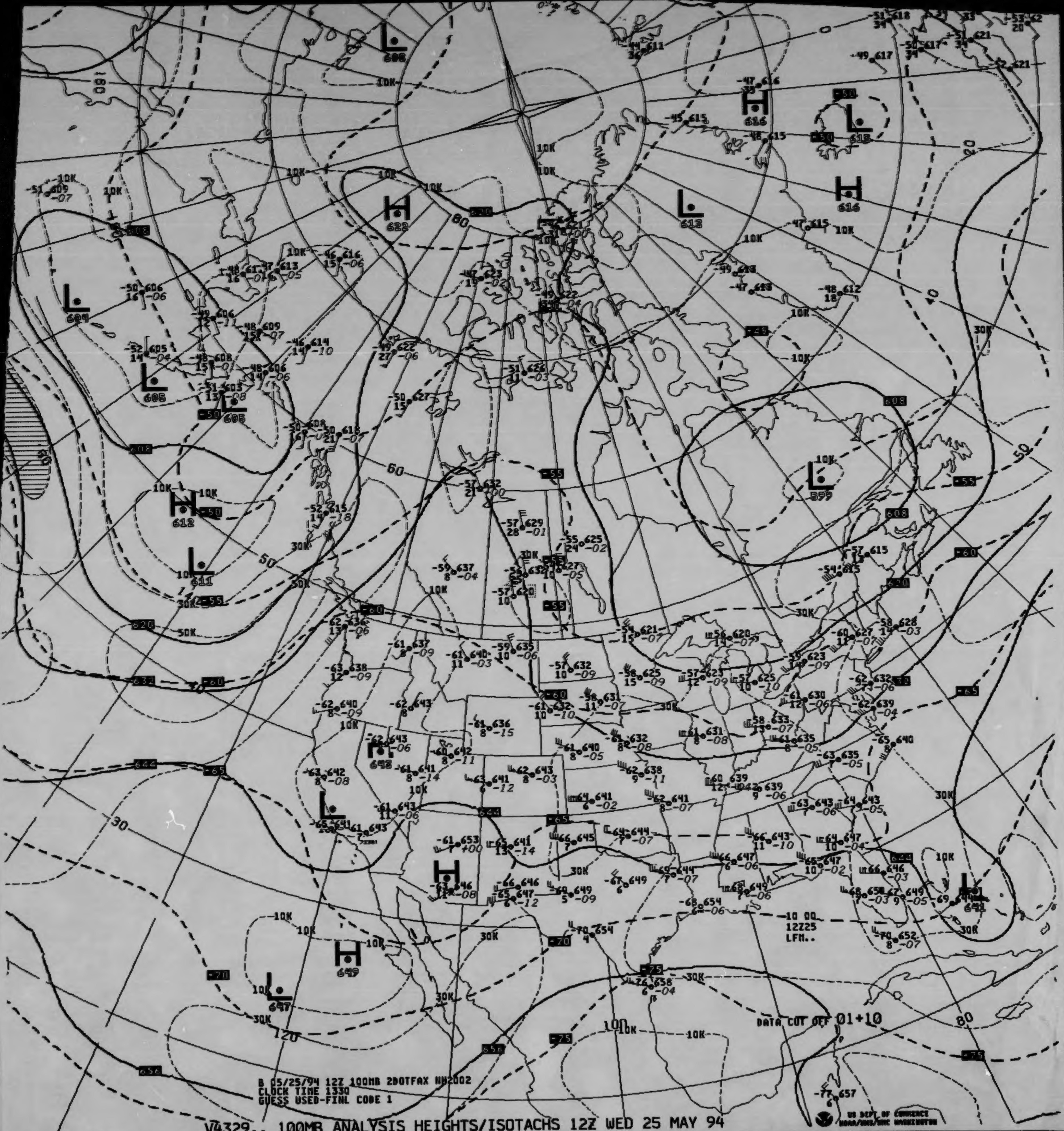
B 05/25/94 12Z 100MB 2DOTFAX NH2002
CLOCK TIME 1330
GUESS USED-FINL CODE 1
DATA CUT OFF 01+10
-10 00
12Z25
LFM..
US DEPT OF COMMERCE
NOAA/NWS/NMC WASHINGTON
L 608
H 616
L 618
H 616
L 613
H 622
L 604
L 605
L 605
H 612
L 611
L 599
H 646
L 641
H 649
L 647
L 642
10K
30K
50K
40
50
60
80
30
120
100
-50
-55
-60
-65
-70
-75
608
620
632
644
656

V4329.. 100MB ANALYSIS HEIGHTS/ISOTACHS 12Z WED 25 MAY 94


L
H
619
L
612
H
639
L
606
L
607
10 00
00Z26
LFM..
DATA CUT OFF 01+15
30K
10K
50K
70K
140
120
80
60
50
40
30
20
US DEPT OF COMMERCE
NOAA/NWS/NMC WASHINGTON

8 05/26/94 00Z 100MB 2D0TFAX NH2002
CLOCK TIME 210
GUESS USED-FINL CODE 1

V4328.. 100MB ANALYSIS HEIGHTS/ISOTACHS 00Z THU 26 MAY 94

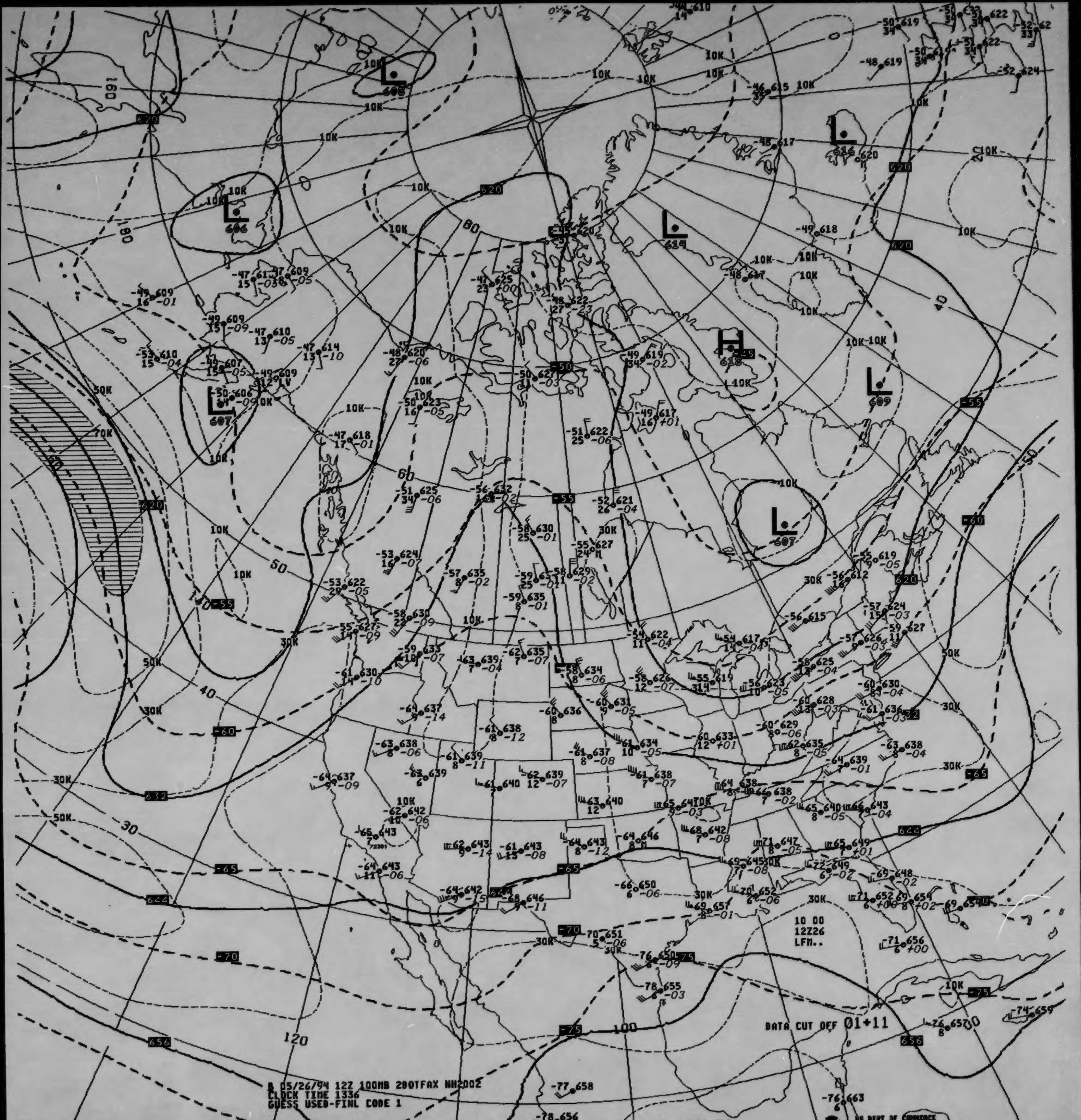
620
632
644
656
-55
-60
-65
-70
-75
-50
10K
30K
50K
70K
160
180
120
100
80
60
50
40
30
L 606
L 607
L 608
L 609
L 614
L 616
L 607
H 618
10 00
12Z26
LFM..

DATA CUT OFF 01+11

B 05/26/94 12Z 100MB 200TFAX NH2002
CLOCK TIME 1336
GUESS USED-FINL CODE 1

V4329.. 100MB ANALYSIS HEIGHTS/ISOTACHS 12Z THU 26 MAY 94

US DEPT OF COMMERCE
NOAA/NWS/NMC WASHINGTON

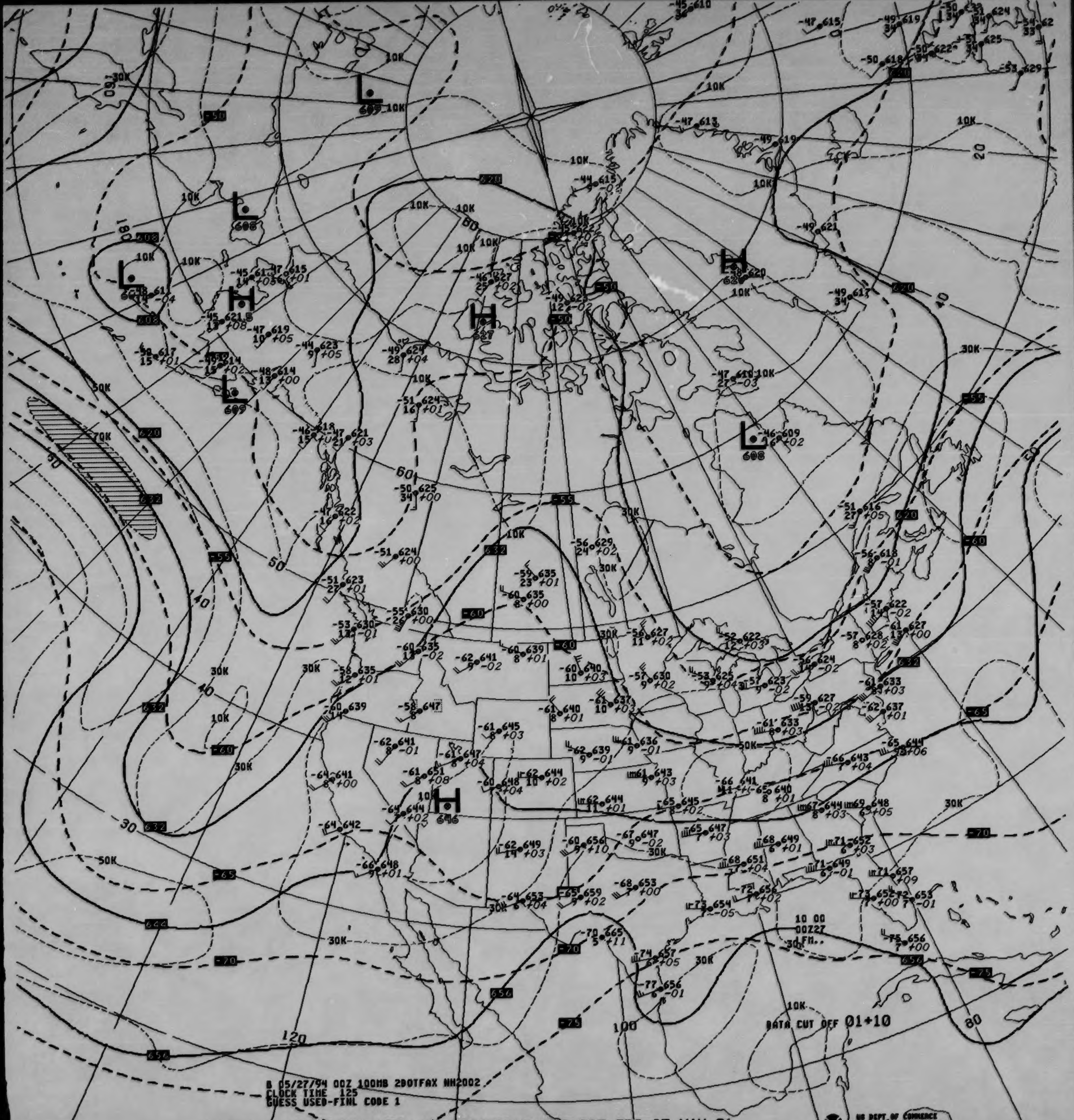

620
632
644
656
608
609
-50
-55
-60
-65
-70
-75
10K
30K
50K
70K
20
30
40
50
60
80
100
120
140
160
180
DATA CUT OFF 01+10
10 00
00Z27
1FM..

8 05/27/94 00Z 100MB 2DOTFAX NH2002
CLOCK TIME 125
GUESS USED-FINL CODE 1

V4328.. 100MB ANALYSIS HEIGHTS/ISOTACHS 00Z FRI 27 MAY 94

US DEPT OF COMMERCE
NOAA/NWS/NMC WASHINGTON

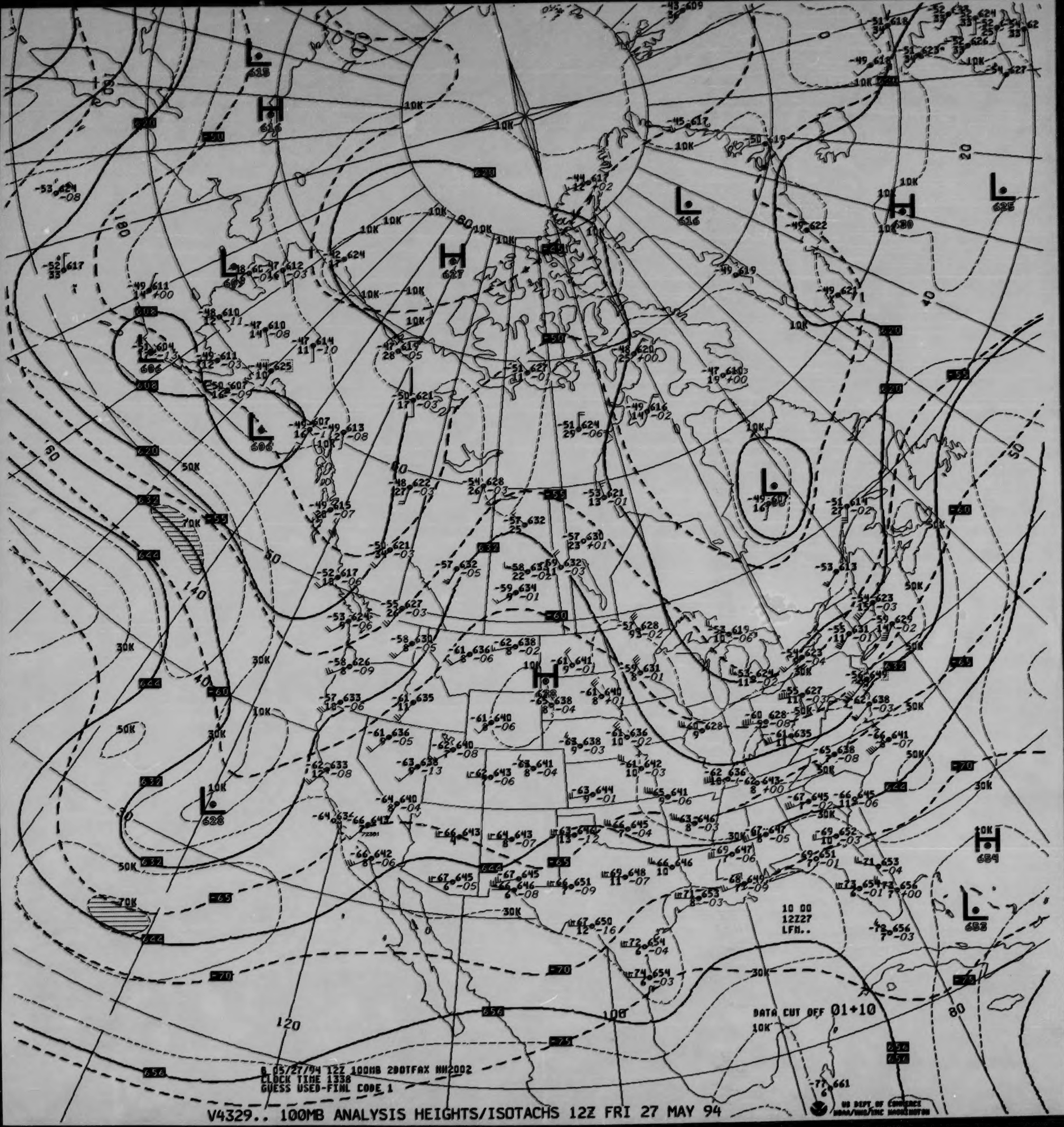
L 615
H 616
L 606
L 606
L 609
H 627
L 616
H 630
L 625
L 601
H 628
L 628
H 654
L 652
10K
30K
50K
70K
620
608
632
644
656
-50
-55
-60
-65
-70
-75
180
160
140
120
100
80
60
40
20
0
10 00
12Z27
LFM..
DATA CUT OFF 01+10
B 05/27/94 12Z 100MB 2DOTFAX NH2002
CLOCK TIME 1338
GUESS USED-FINL CODE 1
US DEPT OF COMMERCE
NOAA/NWS/NMC WASHINGTON

V4329.. 100MB ANALYSIS HEIGHTS/ISOTACHS 12Z FRI 27 MAY 94


L 612
L 618
L 606
H 682
L 611
H 686
L 628
10K
30K
50K
70K
40
60
80
100
140
DATA CUT OFF 01+10
10 00
00Z28
LFM..

B 05/28/94 00Z 100MB 200TFAX NH2002
CLOCK TIME 122
GUESS USED-FINL CODE 1

V4328.. 100MB ANALYSIS HEIGHTS/ISOTACHS 00Z SAT 28 MAY 94

US DEPT OF COMMERCE
NOAA/NWS/NMC WASHINGTON

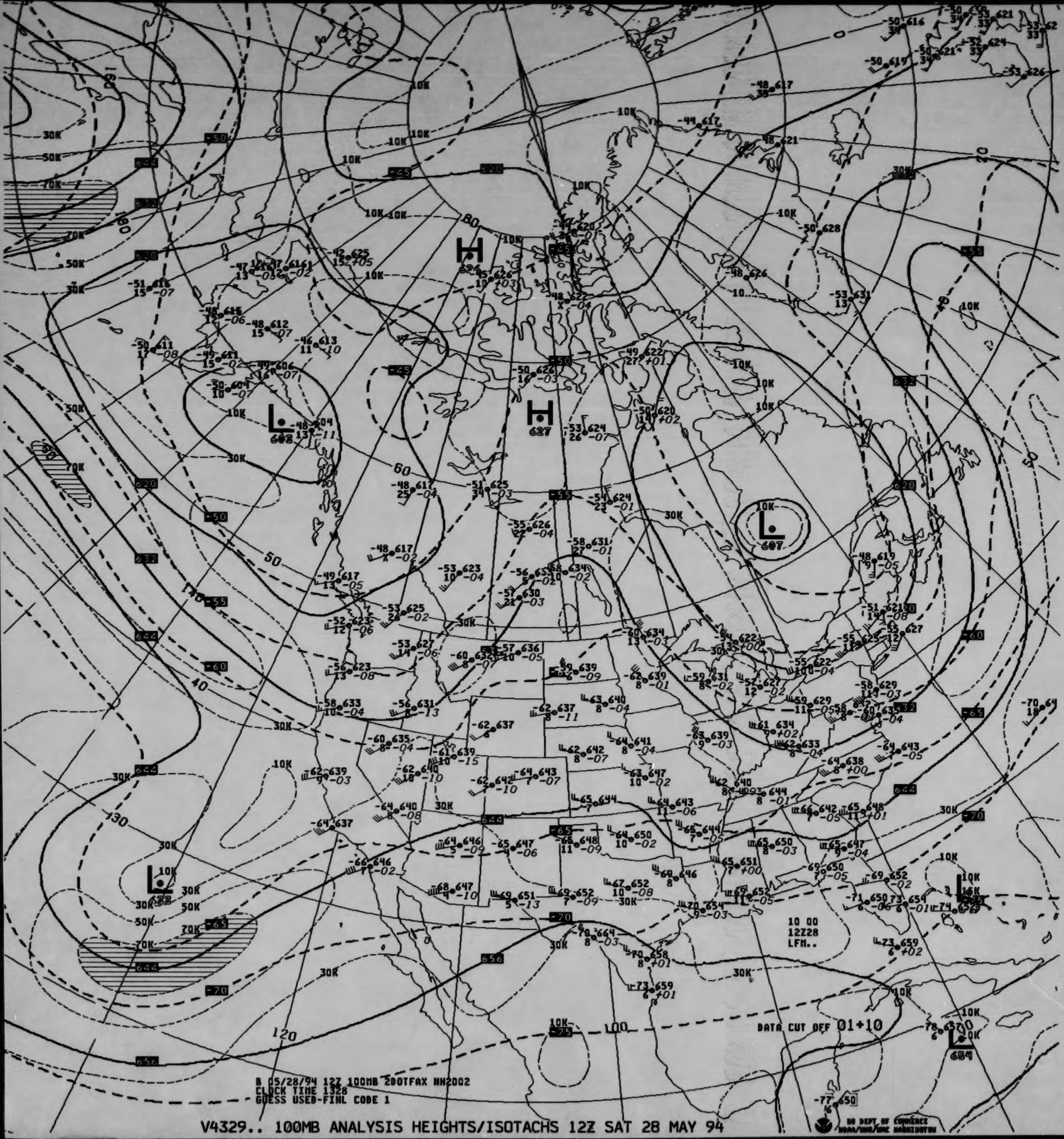

V4329.. 100MB ANALYSIS HEIGHTS/ISOTACHS 12Z SAT 28 MAY 94

8 05/28/94 12Z 100MB 2DOTFAX NH2002
CLOCK TIME 1328
GUESS USED-FINL CODE 1
DATA CUT OFF 01+10
10 00
12Z28
LFM..
US DEPT OF COMMERCE
NOAA/NWS/NMC WASHINGTON
H
L
10K
30K
50K
70K

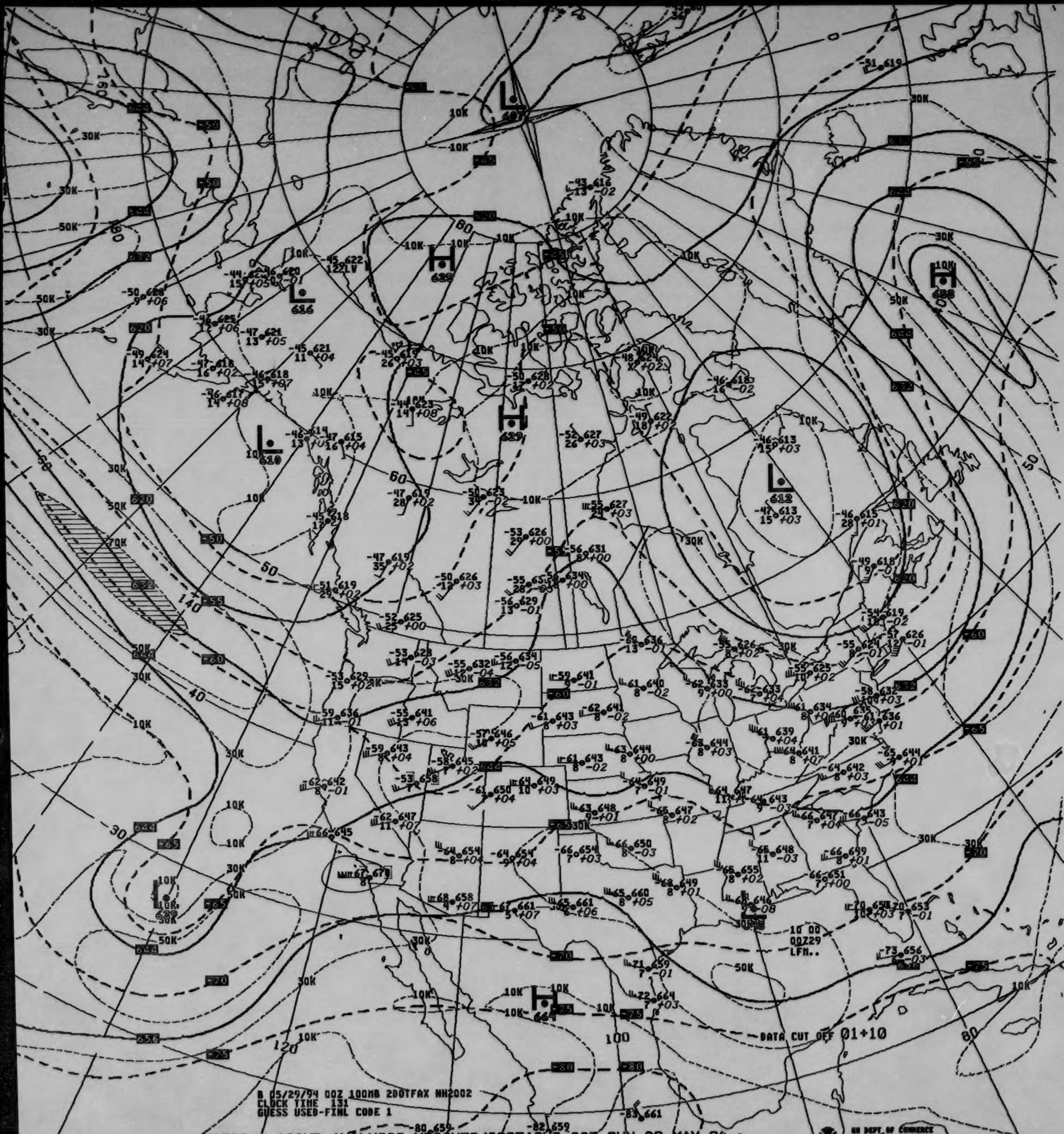
B 05/29/94 00Z 100MB 2DOTFAX NH2002
CLOCK TIME 131
GUESS USED-FINL CODE 1
DATA CUT OFF 01+10
10 00
00Z29
LFM..
H
626
L
616
H
629
L
610
L
612
H
698
L
607
H
664
L
639
10K
30K
50K
70K
60
50
40
30
80
100
120
140
-50
-55
-60
-65
-70
-75
-80
US DEPT OF COMMERCE
NOAA/NWS/NMC WASHINGTON

V4328.. 100MB ANALYSIS HEIGHTS/ISOTACHS 00Z SUN 29 MAY 94

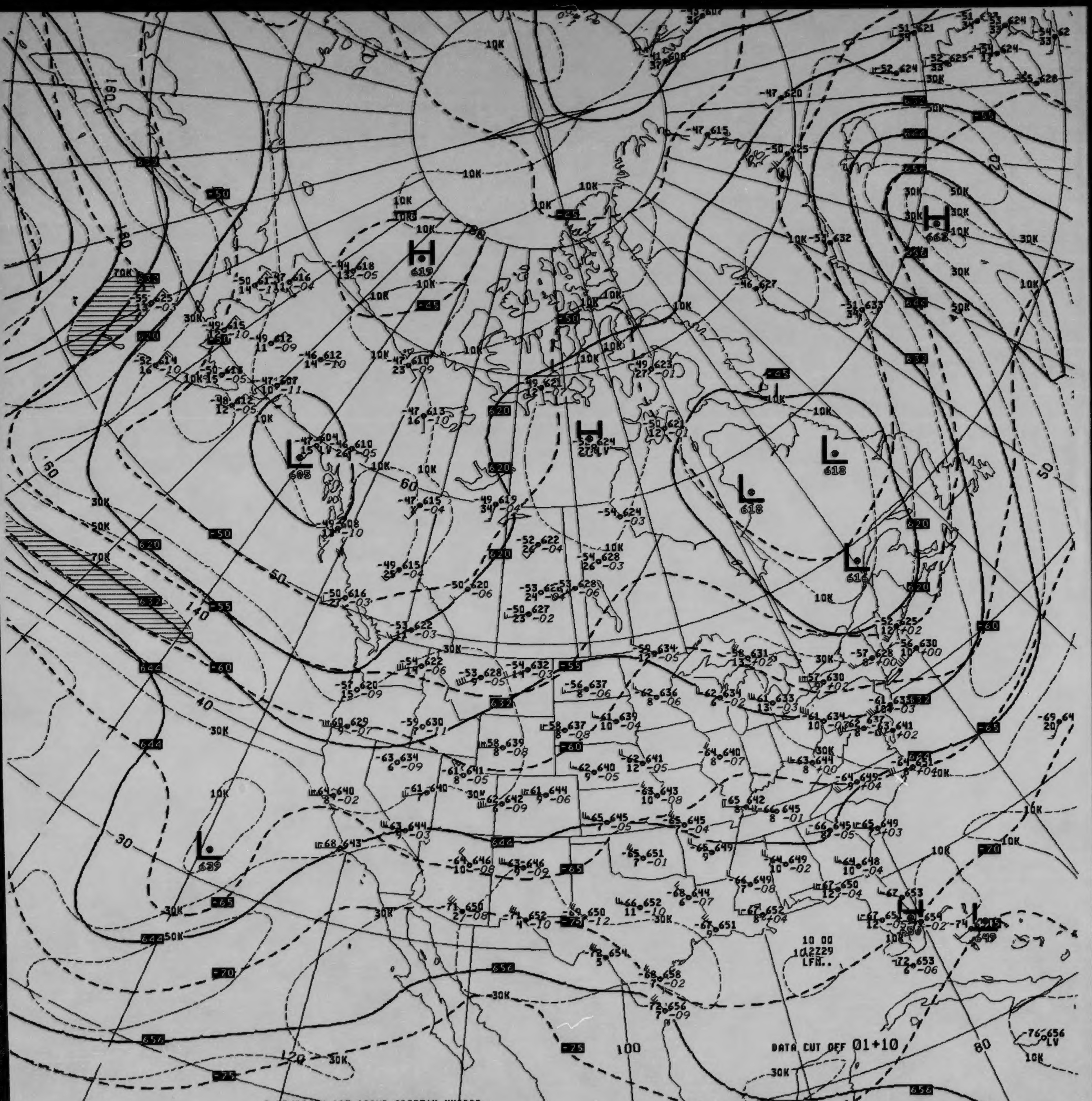
DATA CUT OFF 01+10
10 00
10 12Z29
LFM..

B 05/29/94 12Z 100MB 2DOTFAX NH2002
CLOCK TIME 1328
GUESS USED-FINL CODE 1

V4329.. 100MB ANALYSIS HEIGHTS/ISOTACHS 12Z SUN 29 MAY 94

US DEPT OF COMMERCE
NOAA/NWS/NMC WASHINGTON

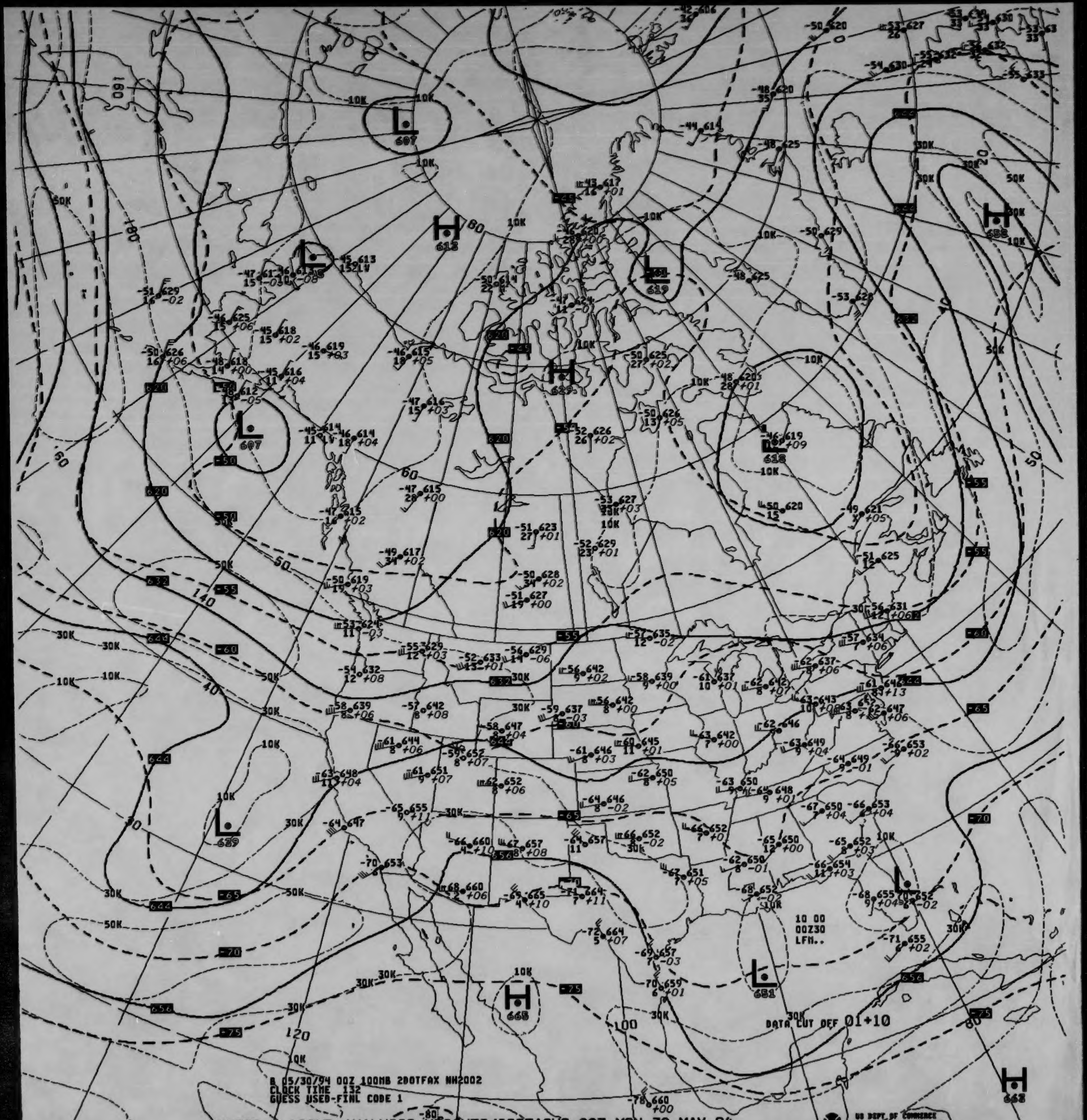
L
607
H
613
L
619
H
629
L
618
H
688
L
607
L
629
H
668
L
651
H
668
10 00
00Z30
LFM..
DATA CUT OFF 01+10

B 05/30/94 00Z 100MB 200TFAX NH2002
CLOCK TIME 132
GUESS USED-FINL CODE 1

V4328.. 100MB ANALYSIS HEIGHTS/ISOTACHS 00Z MON 30 MAY 94

US DEPT OF COMMERCE
NOAA/NWS/NMC WASHINGTON

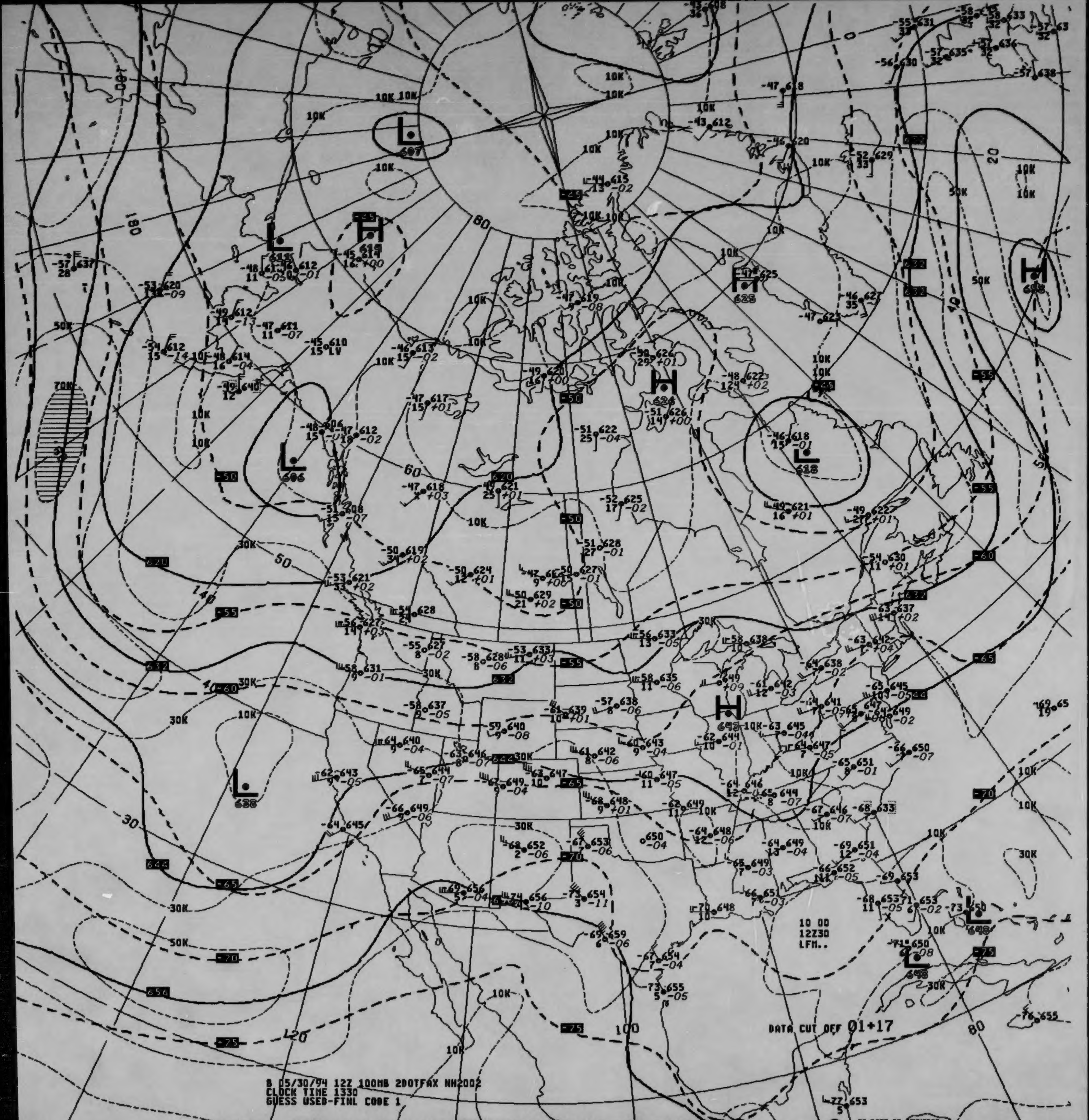

B 05/30/94 12Z 100MB 200TFAX NH2002
CLOCK TIME 1330
GUESS USED-FINL CODE 1
DATA CUT OFF 01+17
10 00
12Z30
LFM..
US DEPT OF COMMERCE
NOAA/NWS/NMC WASHINGTON
L
607
H
616
L
611
L
606
H
626
H
625
L
618
H
658
H
648
L
628
L
648
80
60
50
40
30
20
140
120
100
180
10K
30K
50K
70K
-45
-50
-55
-60
-65
-70
-75
620
632
644
656

V4329.. 100MB ANALYSIS HEIGHTS/ISOTACHS 12Z MON 30 MAY 94

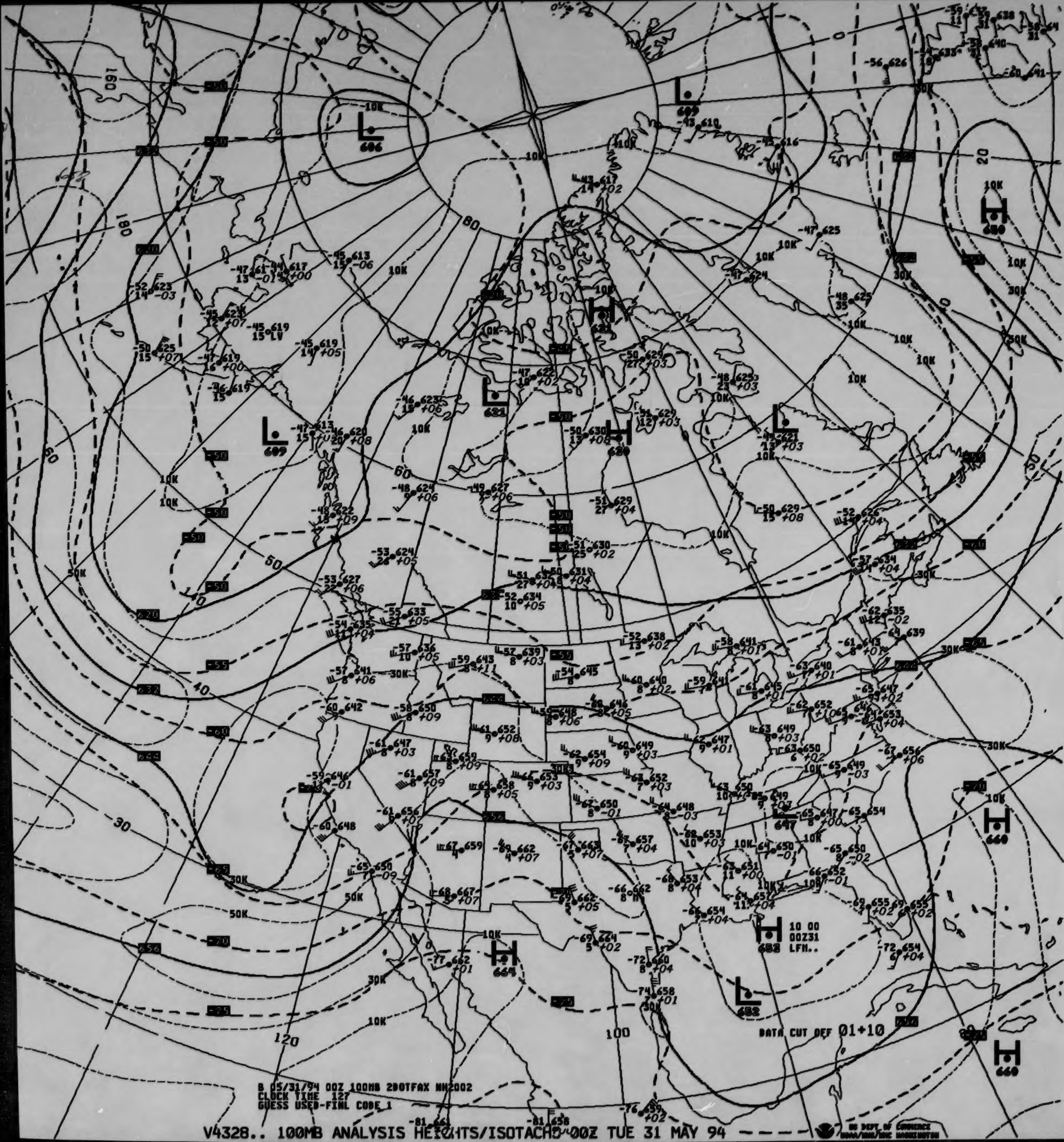
L 606
L 609
L 609
H 631
L 621
H 630
L 621
H 680
H 664
H 652
L 652
H 647
H 660
H 660
10 00
00Z31
LFM..
80
60
50
40
30
20
120
100
180
160
10K
30K
50K

B 05/31/94 00Z 100MB 2B0TFAX NH2002
CLOCK TIME 127
GUESS USED-FINL CODE 1

DATA CUT OFF 01+10

V4328.. 100MB ANALYSIS HEIGHTS/ISOTACHS 00Z TUE 31 MAY 94

US DEPT OF COMMERCE
NOAA/NWS/NMC WASHINGTON

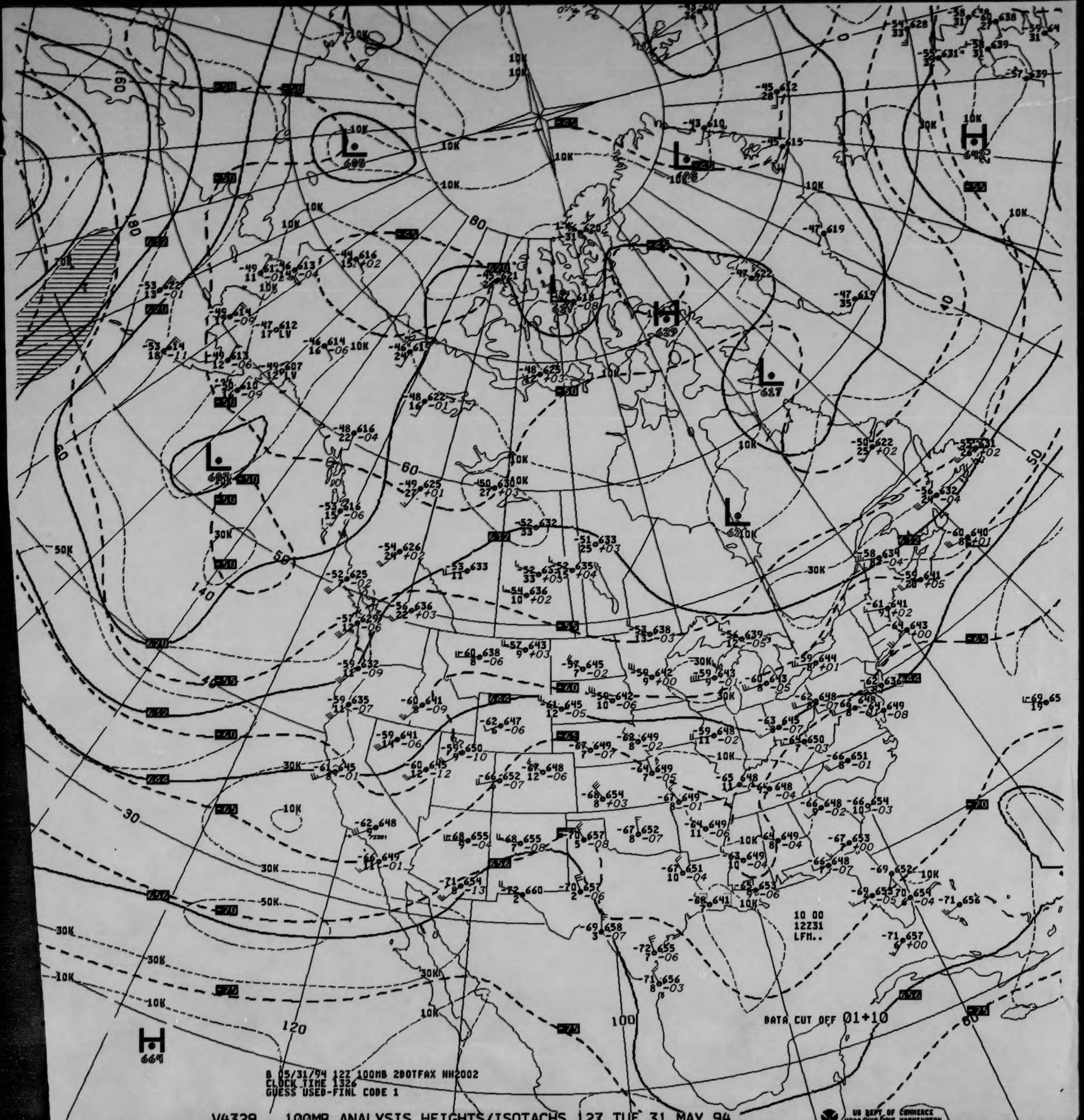

B 05/31/94 12Z 100MB 2DOTFAX NH2002
CLOCK TIME 1326
GUESS USED-FINL CODE 1

10 00
12Z31
LFM..

DATA CUT OFF 01+10

V4329.. 100MB ANALYSIS HEIGHTS/ISOTACHS 12Z TUE 31 MAY 94

US DEPT OF COMMERCE
NOAA/NWS/NMC WASHINGTON

A Form 48 - 3808
8- 83)

U.S. Department of Commerce
National Oceanic and Atmospheric Administration
National Environmental Satellite, Data, and Information Service
National Climatic Data Center

850 MB CONSTANT PRESSURE CHARTS

NORTHERN HEMISPHERE NWP

ALL RECORDS ARE THE BEST AVAILABLE FOR FILMING

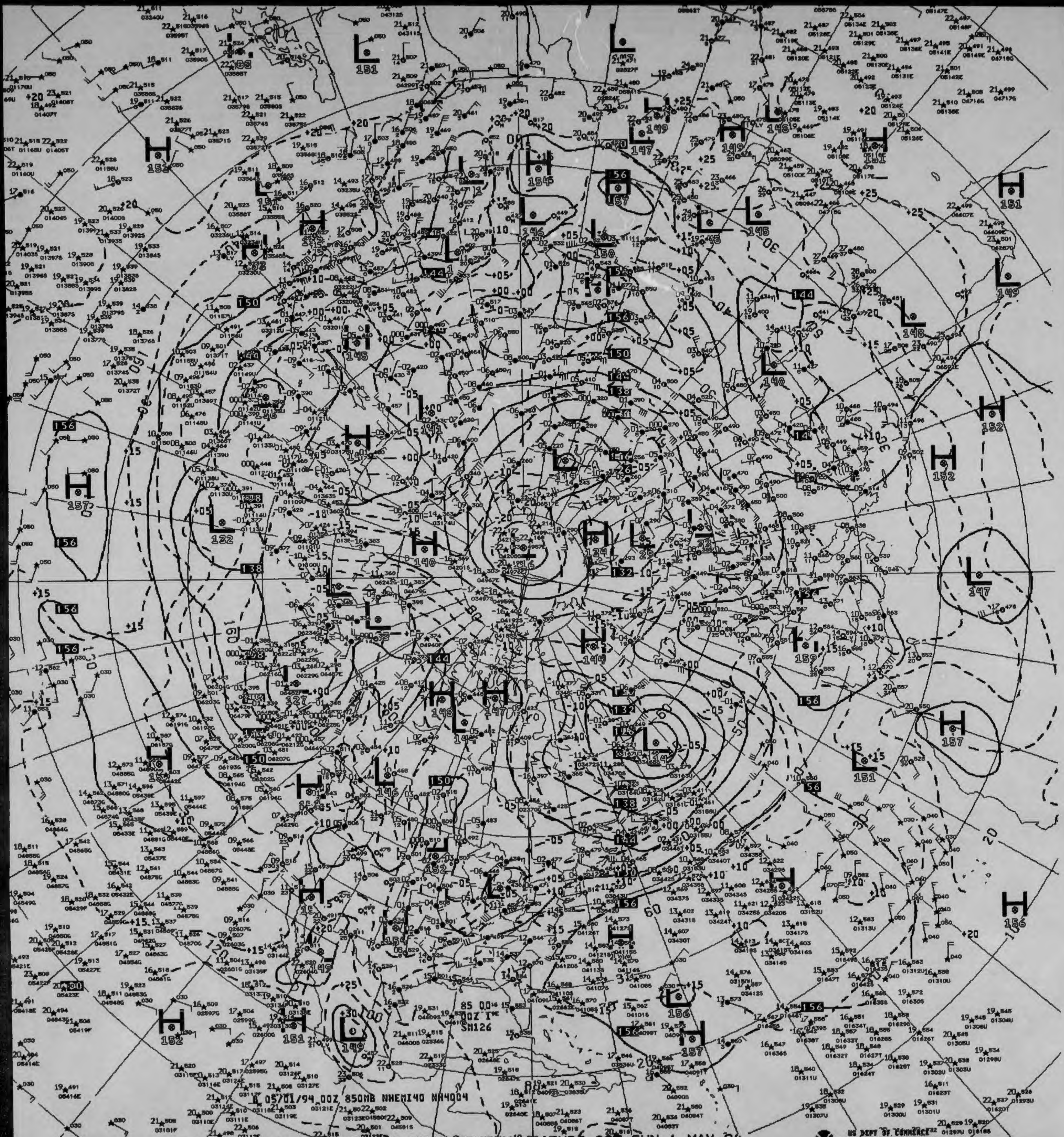

05/01/94 00Z 850MB NHEMI40 NH4004

V821 850MB ANALYSIS HEIGHTS/TEMPERATURE 00Z SUN 1 MAY 94

US DEPT OF COMMERCE
NOAA/NWS/NMC WASHINGTON



B 05/01/94 12Z 850MB NHEMI40 NH4004

V871 ^^ 850MB ANALYSIS HEIGHTS/TEMPERATURE 12Z SUN 1 MAY 94

US DEPT OF COMMERCE
NOAA/NWS/NMC WASHINGTON

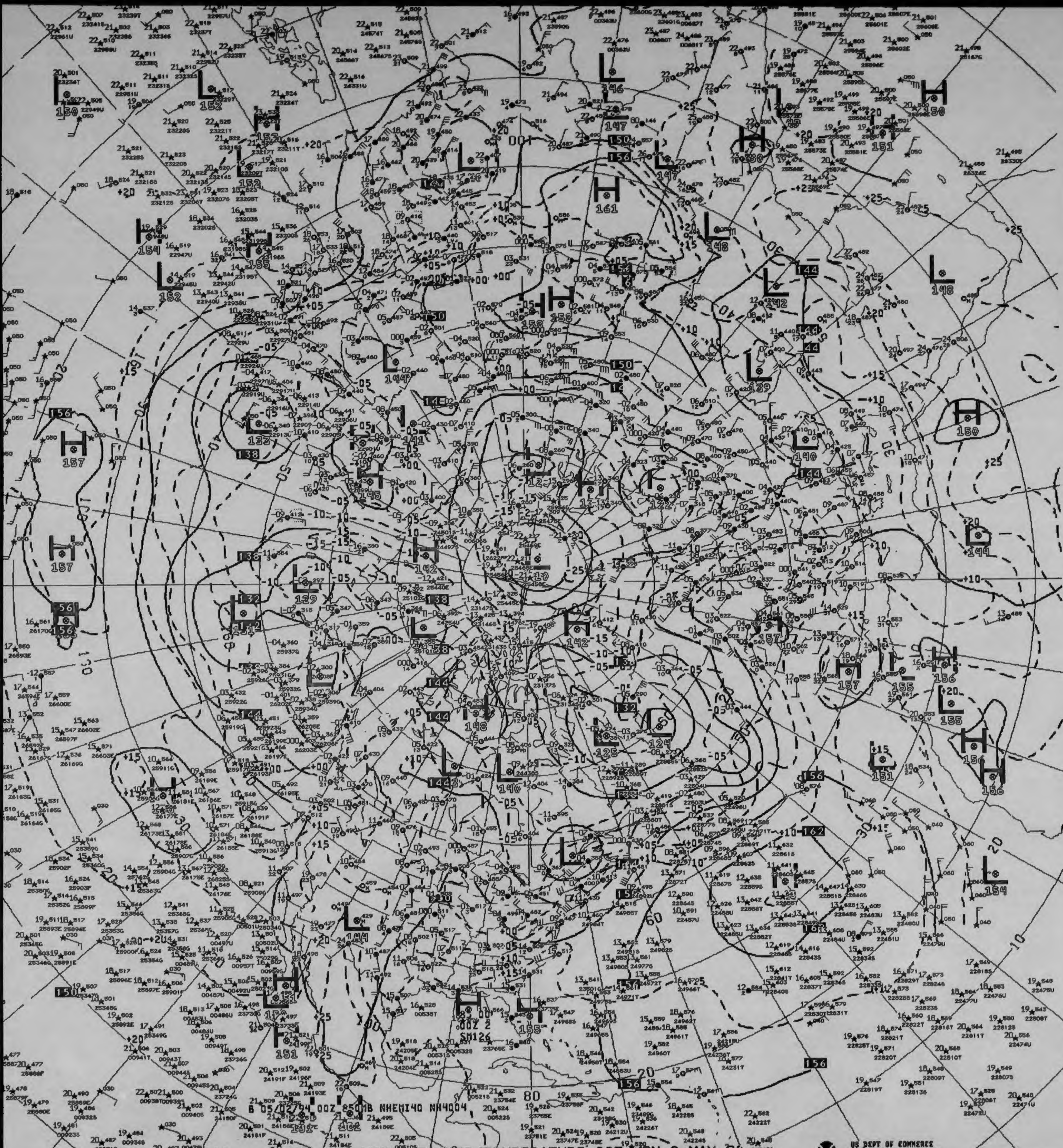
B 05/02/94 00Z 850MB NHEMI40 NH4004

VG21 ^^ 850MB ANALYSIS HEIGHTS/TEMPERATURE 00Z MON 2 MAY 94

US DEPT OF COMMERCE
NOAA/NWS/NMC WASHINGTON

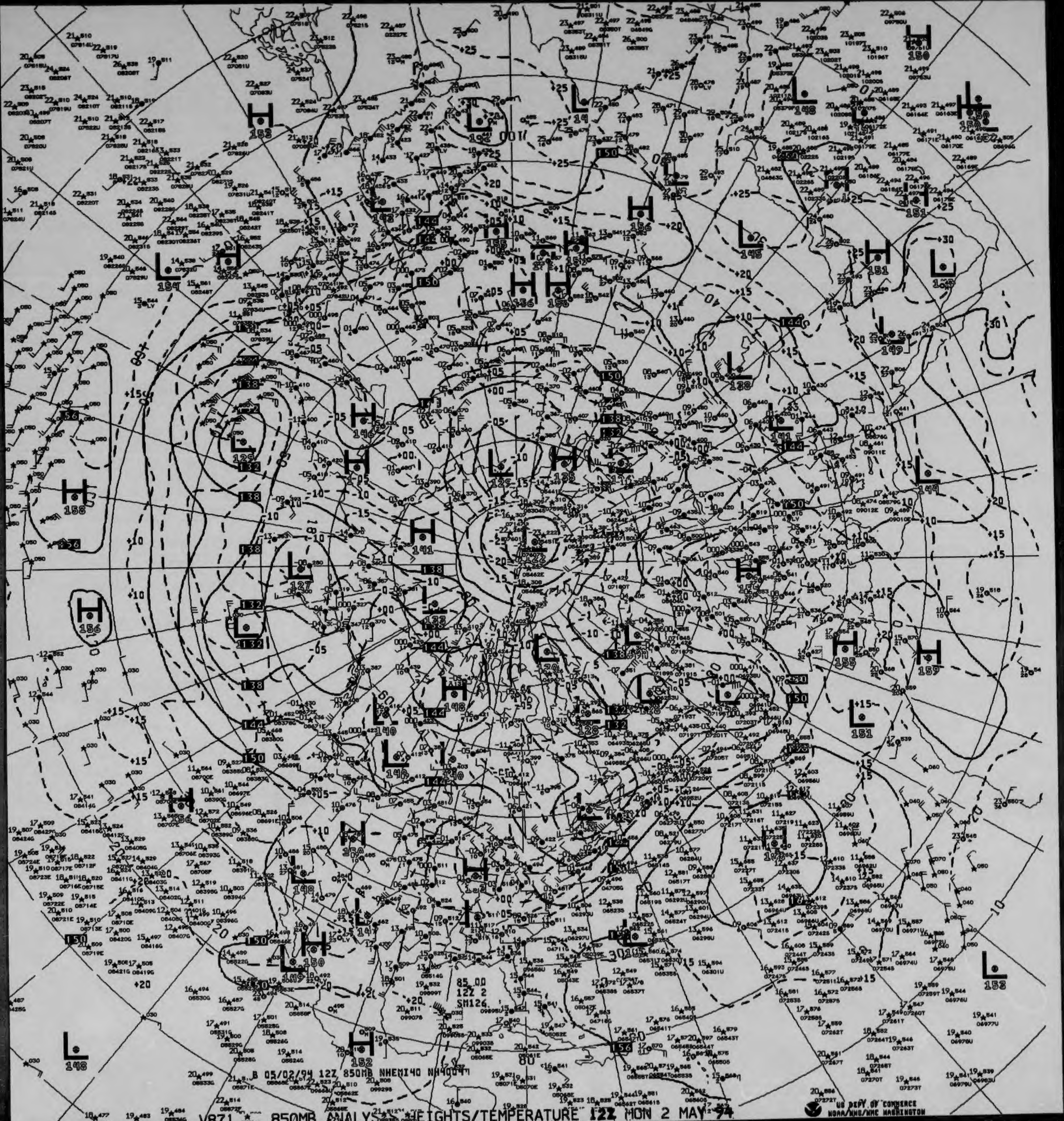
B 05/02/94 12Z 850MB NHEMI40 NH4004
85.00
12Z 2
SM126

V871 850MB ANALYSIS HEIGHTS/TEMPERATURE 12Z MON 2 MAY 94

US DEPT OF COMMERCE
NOAA/NWS/NMC WASHINGTON

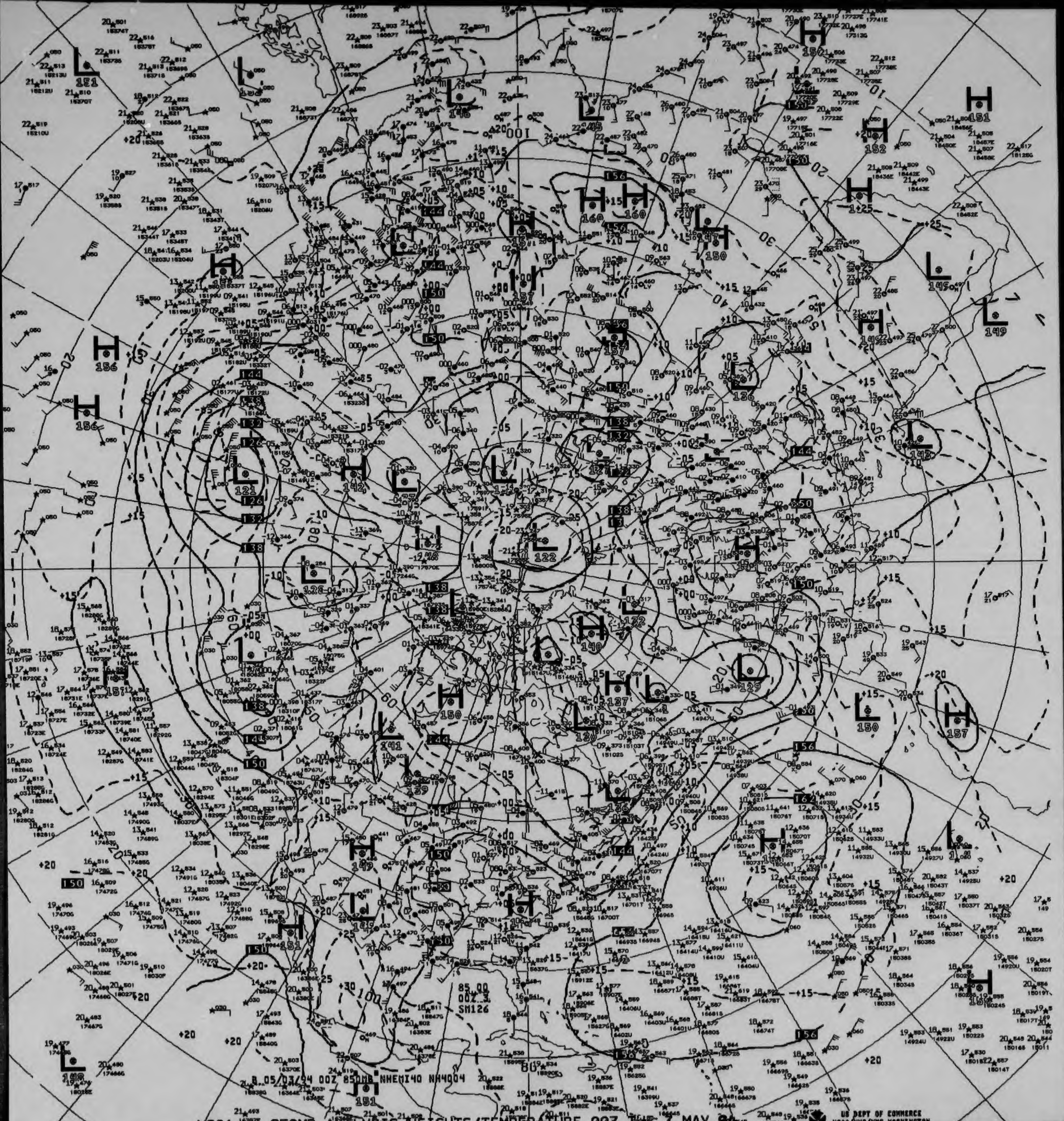
8.05/03/94 00Z 850MB NHEMI40 NH4004
85.00
00Z.3.
SM126

V821 850MB ANALYSIS HEIGHTS/TEMPERATURE 00Z TUE 3 MAY 94

US DEPT OF COMMERCE
NOAA/NWS/NMC WASHINGTON



B 05703794 12Z 850MB NHEMI40 NH4004
850
12Z 3
SM126

V872 850MB ANALYSIS HEIGHTS/TEMPERATURE 12Z TUE 3 MAY 94

US DEPT OF COMMERCE
NOAA/NWS/NMC WASHINGTON

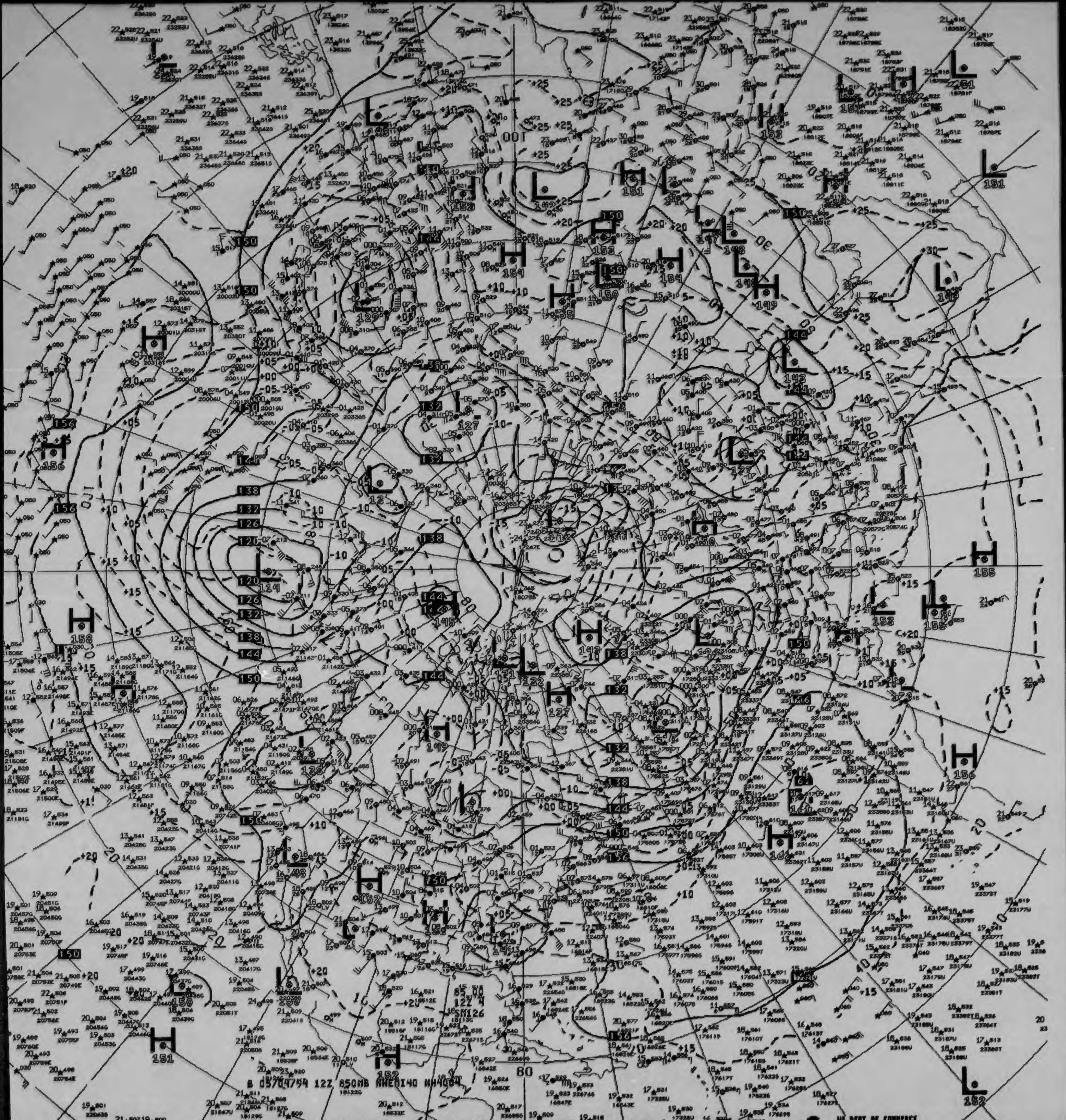
B 05704754 12Z 850MB NHEMI40 NH4064
85 00
12Z 4
SM126

V871 ^^ 850MB ANALYSIS HEIGHTS/TEMPERATURE 12Z WED 4 MAY 94

US DEPT OF COMMERCE
NOAA/NWS/NMC WASHINGTON


B 05/05/94 00Z 850MB NHEMI40 NH4004
85 00
00Z 5
80

V821 ^^ 850MB ANALYSIS HEIGHTS/TEMPERATURE 00Z THU 5 MAY 94

US DEPT OF COMMERCE
NOAA/NWS/NMC WASHINGTON

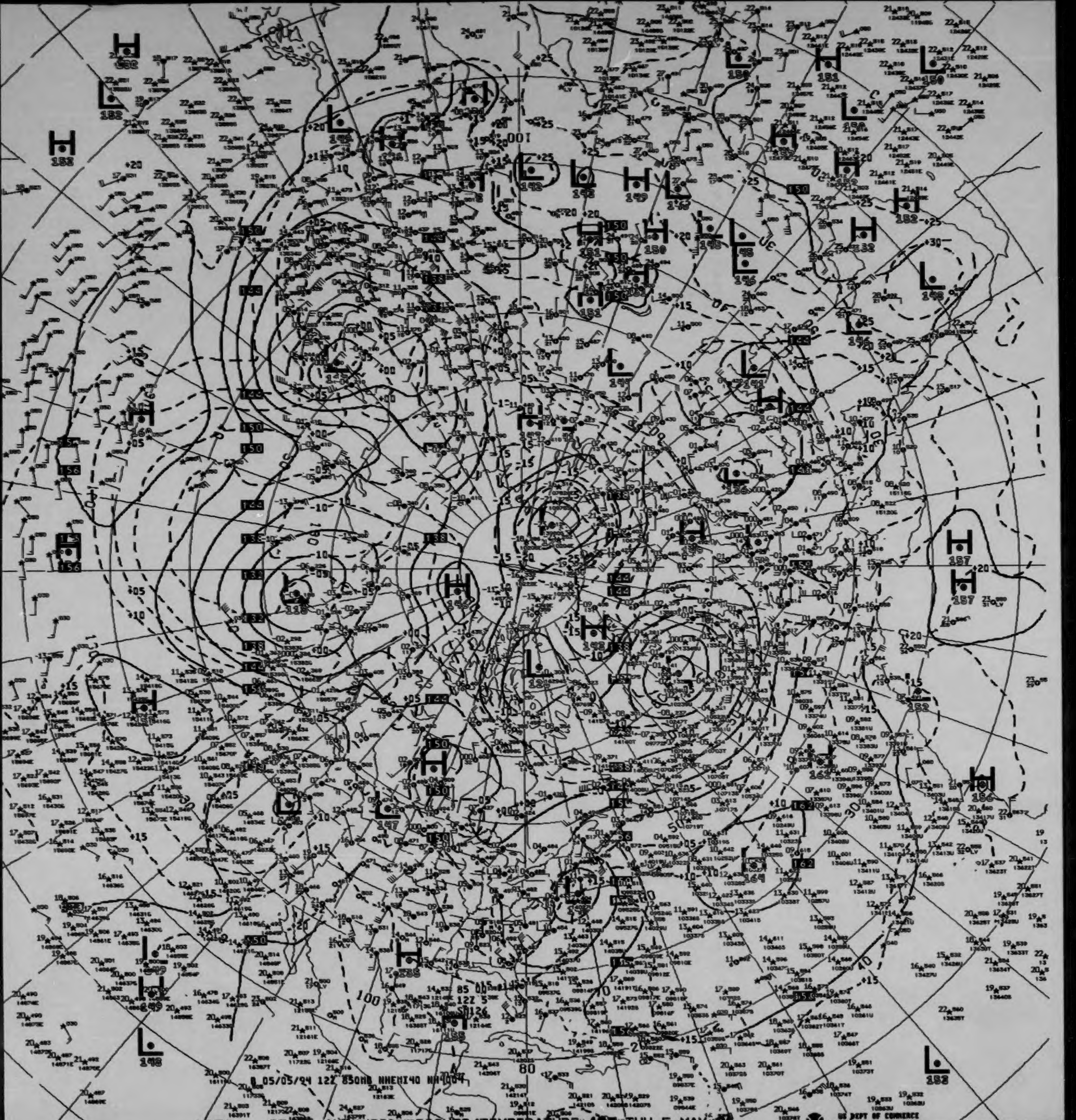
0 05/05/94 12Z 850MB NHEMI40 NH4004

V871 ^^ 850MB ANALYSIS HEIGHTS/TEMPERATURE 12Z THU 5 MAY 94

US DEPT OF COMMERCE
NOAA/NWS/NMC WASHINGTON

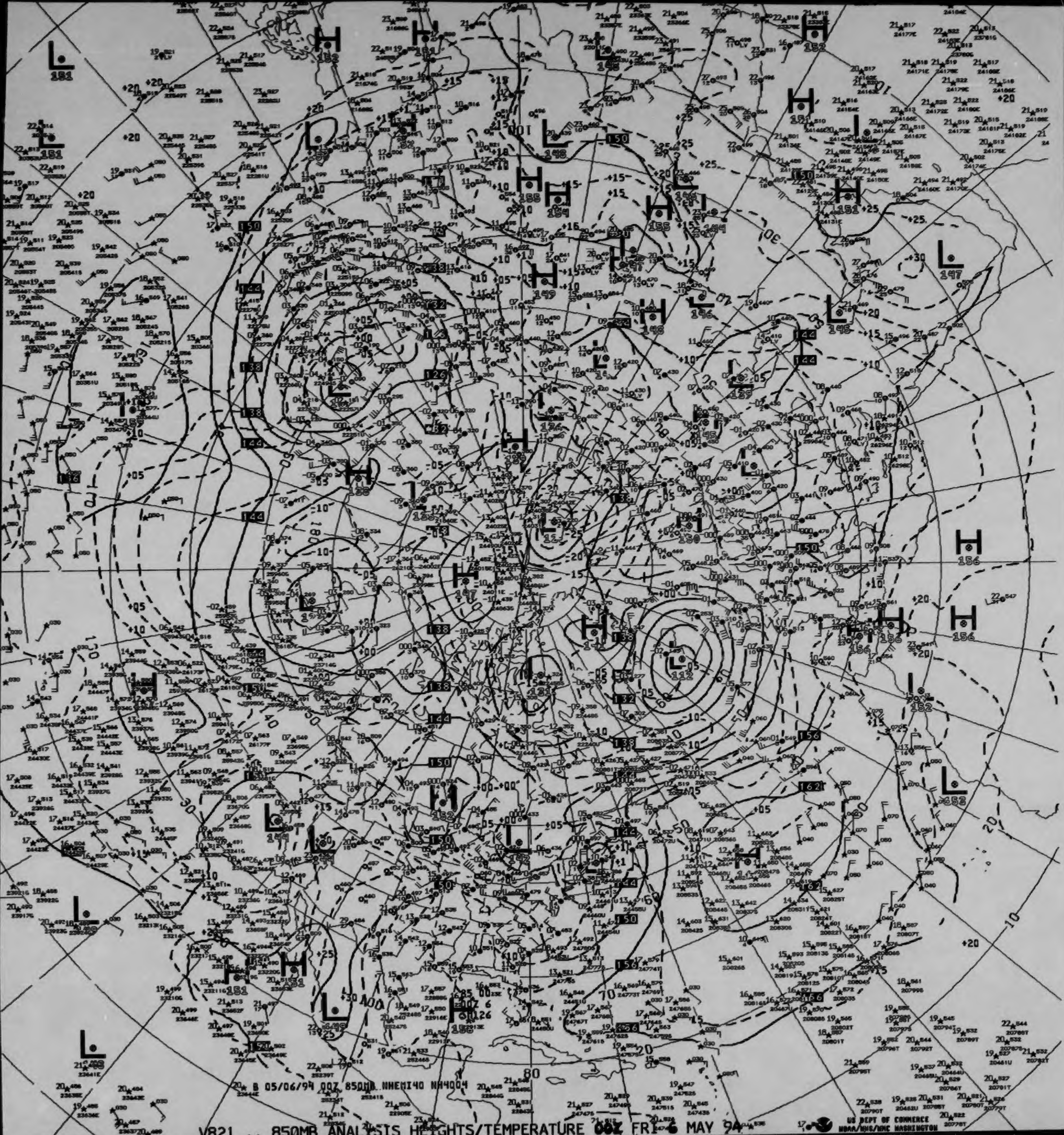
B 05/06/94 00Z 850MB NHEMI40 NH4004
80

V821 ^^ 850MB ANALYSIS HEIGHTS/TEMPERATURE 00Z FRI 6 MAY 94

US DEPT OF COMMERCE
NOAA/NWS/NMC WASHINGTON

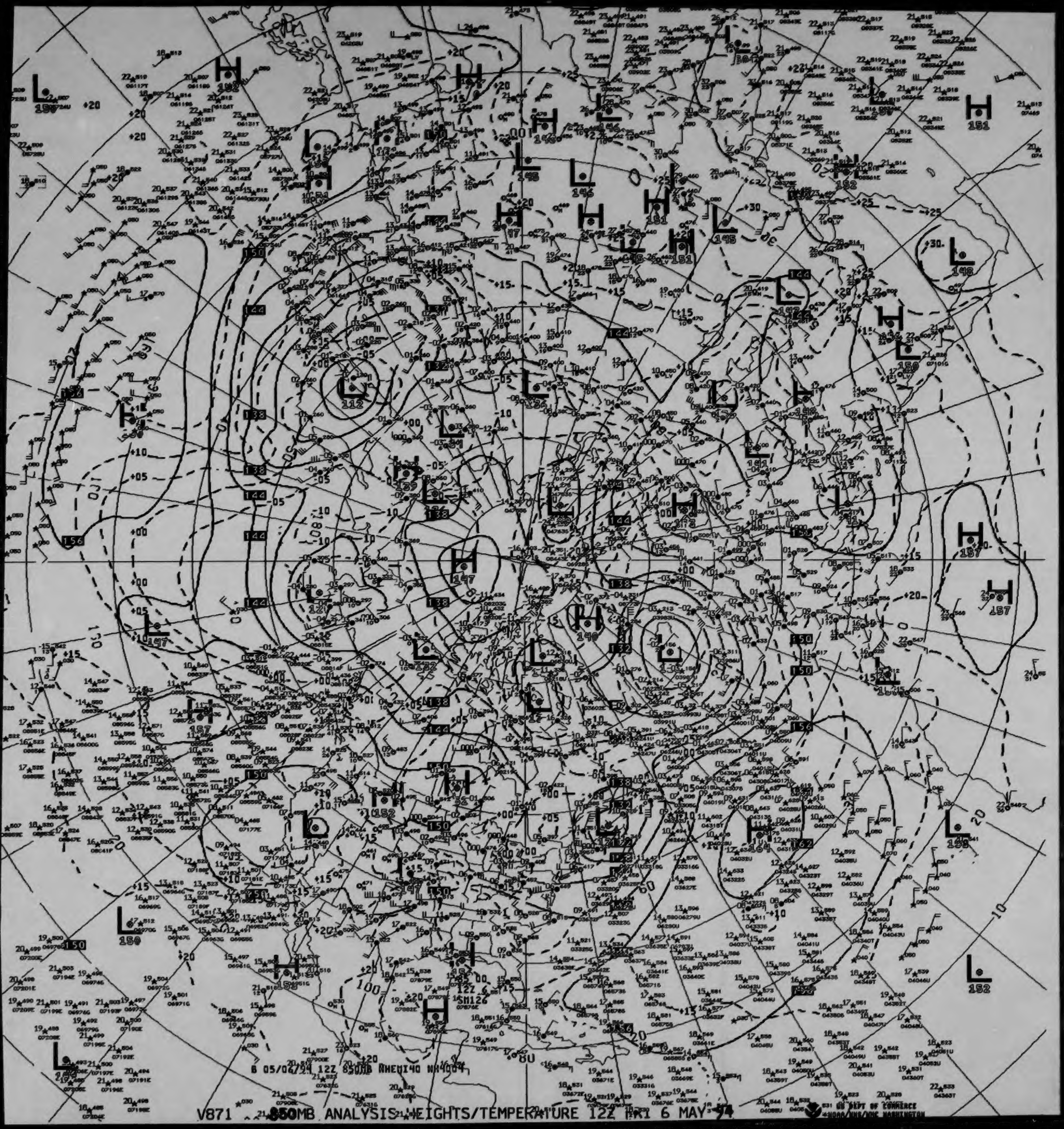

B 05/06/24 12Z 850MB NHEMI40 NH4004
US DEPT OF COMMERCE
NOAA/NWS/NMC WASHINGTON

V871 850MB ANALYSIS HEIGHTS/TEMPERATURE 12Z FRI 6 MAY 94

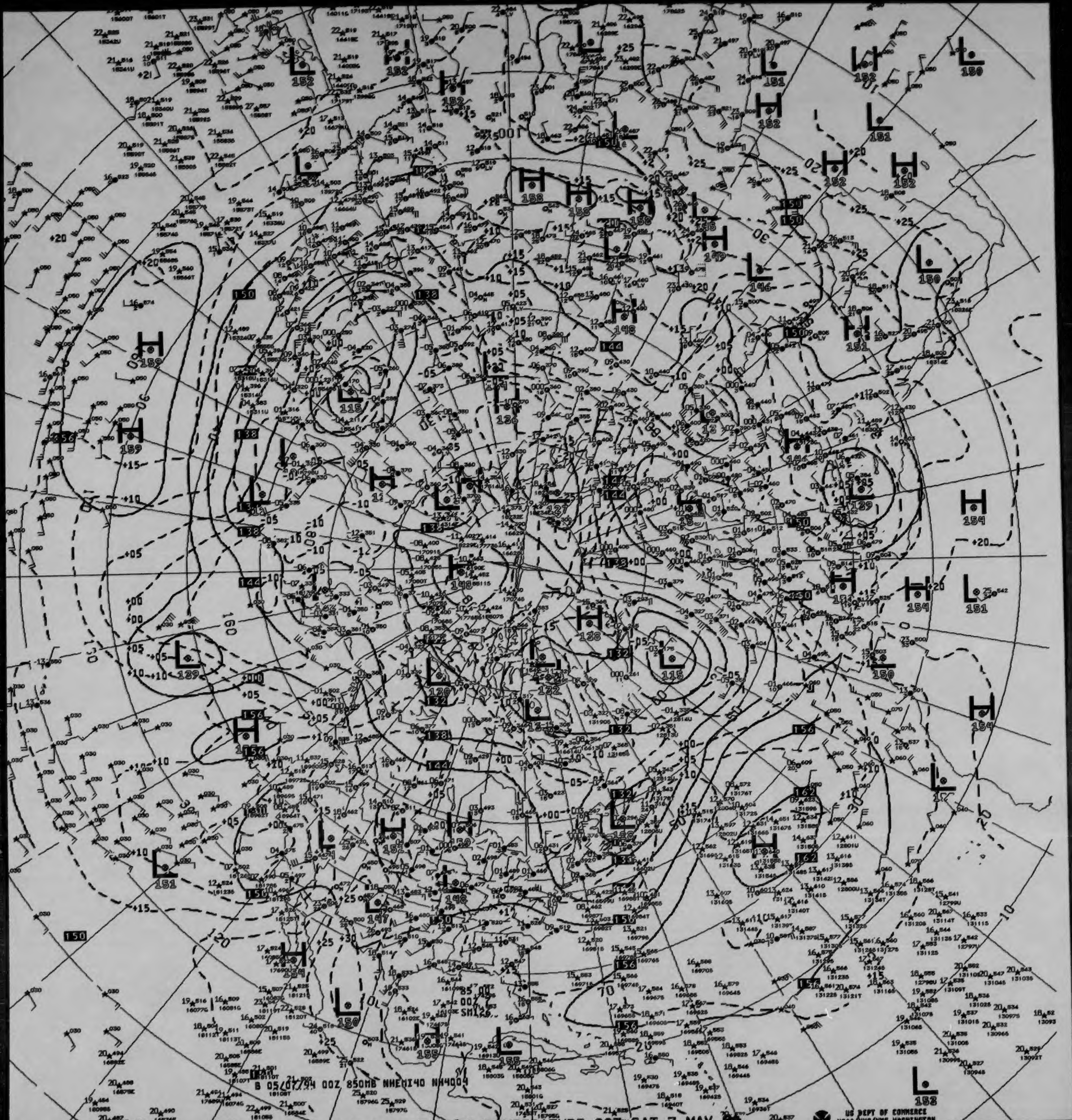
B 05/07/94 00Z 850MB NHEMI40 NH4004

850MB ANALYSIS HEIGHTS/TEMPERATURE 00Z SAT 7 MAY 94

US DEPT OF COMMERCE
NOAA/NWS/NMC WASHINGTON

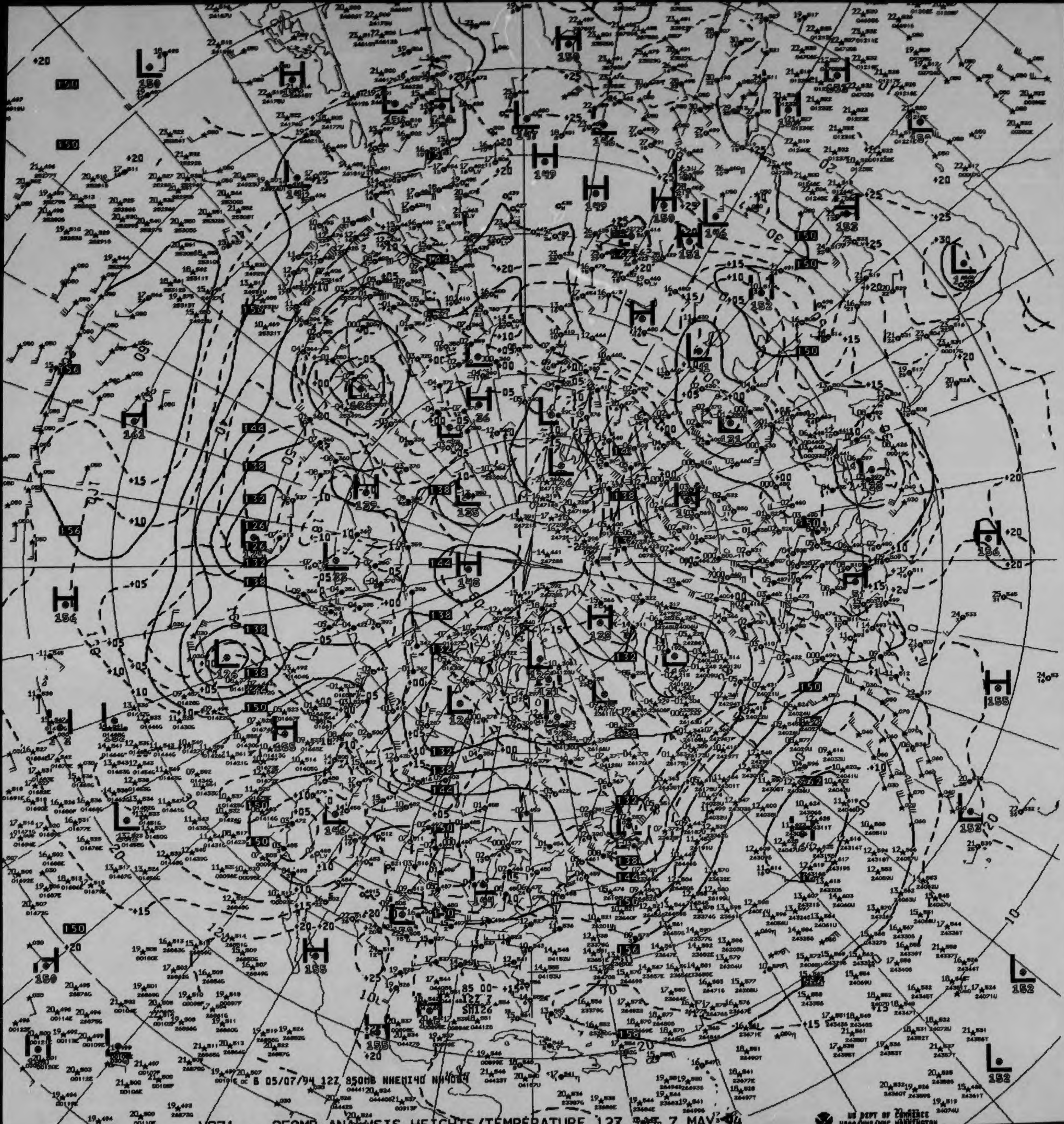
B 05/07/94 12Z 850MB NHEMI40 NH4084
85 00-
12Z 7
SH126
US DEPT OF COMMERCE
NOAA/NWS/NMC WASHINGTON

V871 ^^ 850MB ANALYSIS HEIGHTS/TEMPERATURE 12Z SAT 7 MAY 94

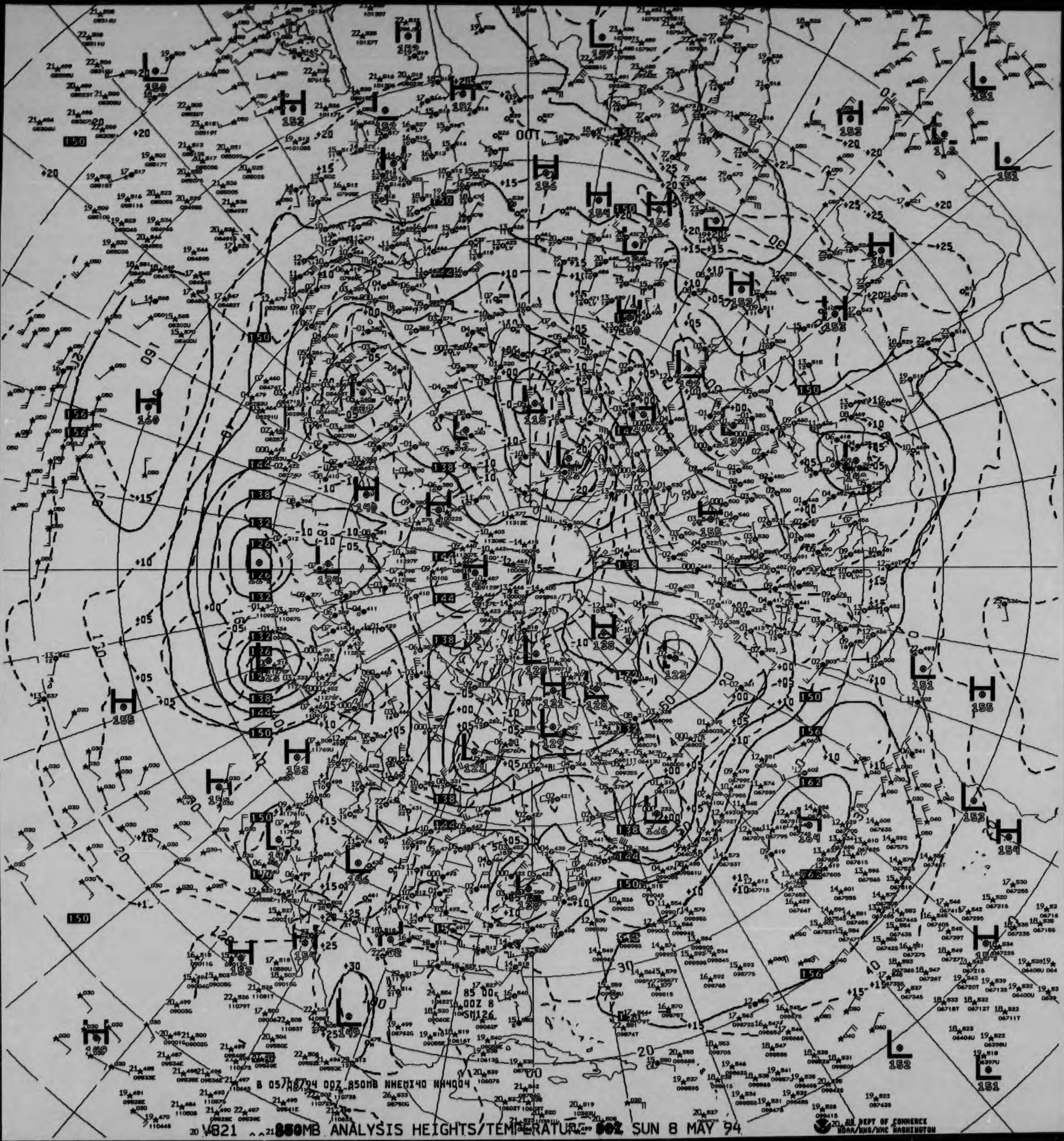

B 05/08/94 00Z 850MB NHEMI40 NH4004
85 00Z 8
SM126
US DEPT OF COMMERCE
NOAA/NWS/NMC WASHINGTON

821 850MB ANALYSIS HEIGHTS/TEMPERATURE 00Z SUN 8 MAY 94

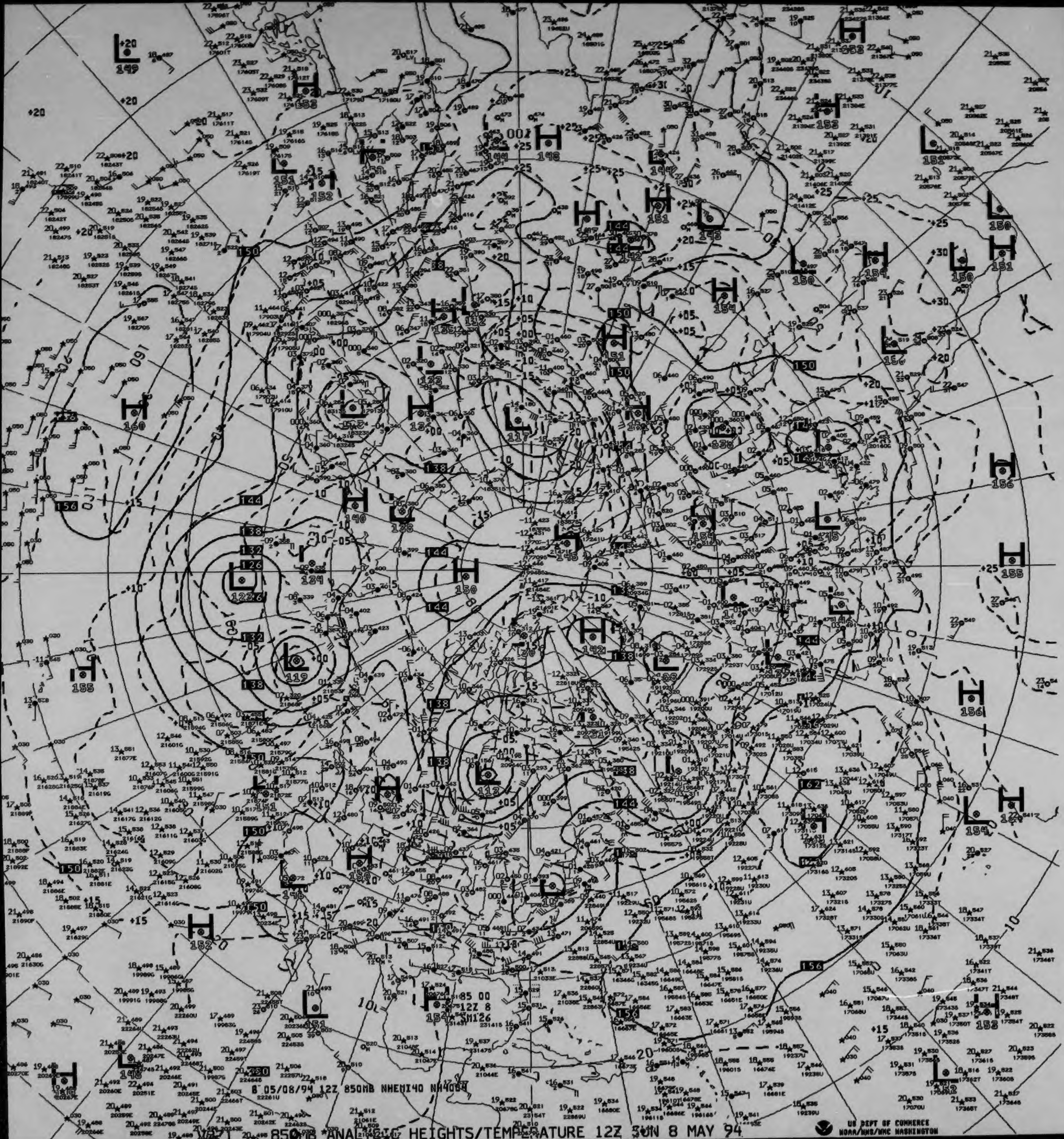

8 05/08/94 12Z 850MB NHEMI40 NH4084

VB71 850MB ANALYSIS HEIGHTS/TEMPERATURE 12Z SUN 8 MAY 94

US DEPT OF COMMERCE
NOAA/NWS/NMC WASHINGTON

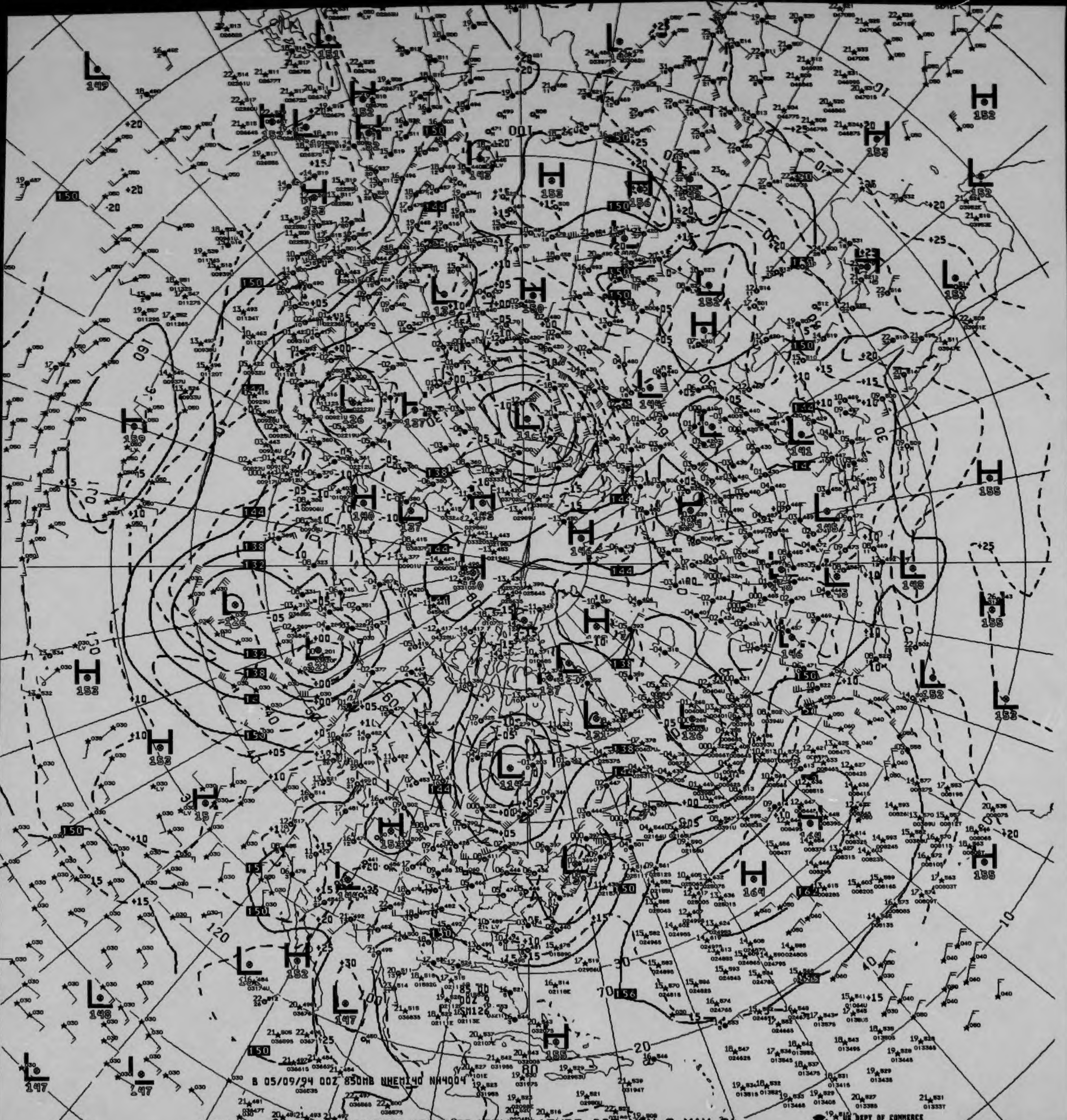

B 05/09/94 00Z 850MB NHEMI40 NH4004

V821 850MB ANALYSIS HEIGHTS/TEMPERATURE 00Z MON 9 MAY 94

US DEPT OF COMMERCE
NOAA/NWS/NMC WASHINGTON

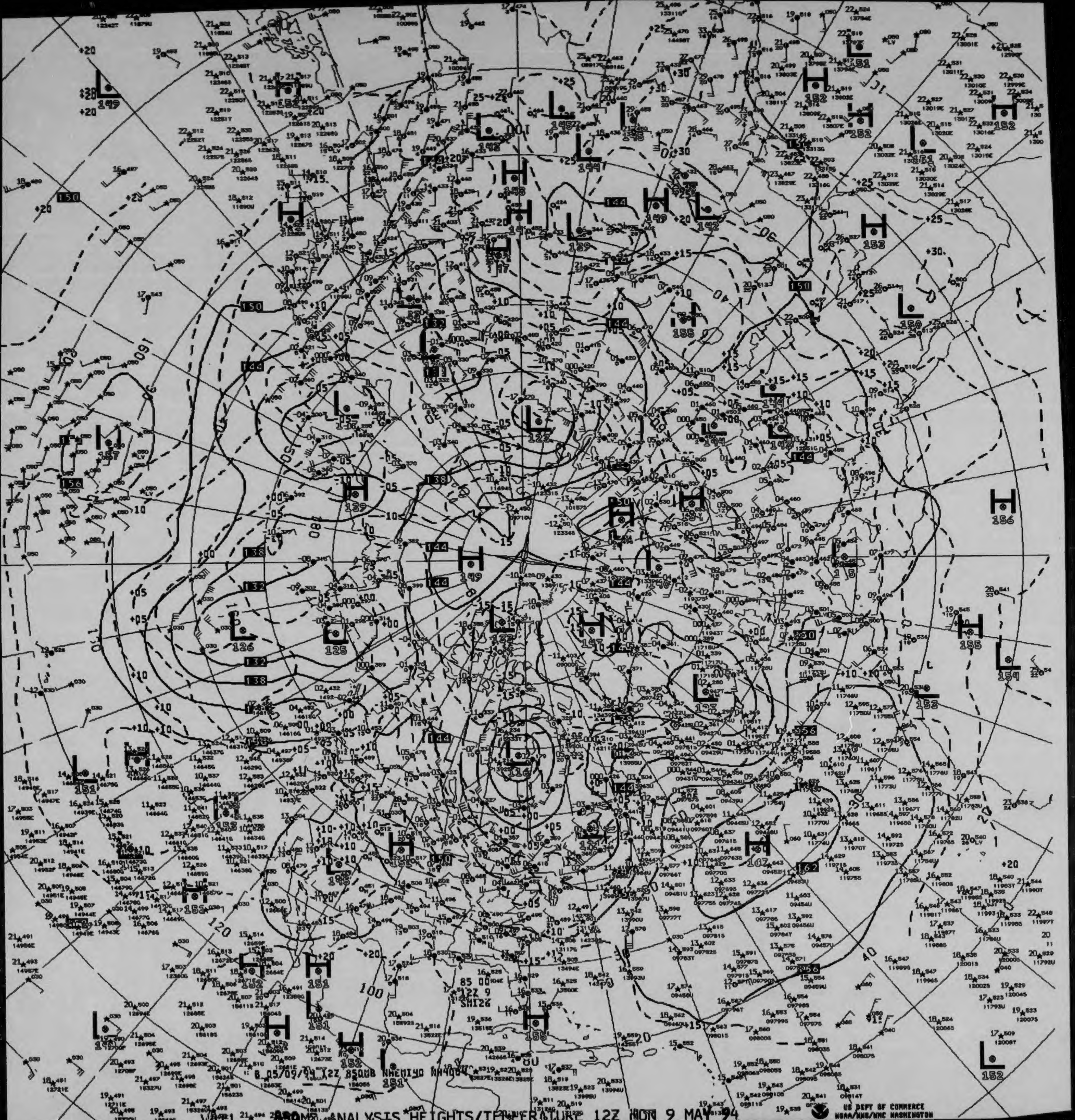

8 05/09/94 12Z 850MB NHEMI40 NH4004
85 00
12Z 9
SHI26

V071 ^^ 850MB ANALYSIS HEIGHTS/TEMPERATURE 12Z MON 9 MAY 94

US DEPT OF COMMERCE
NOAA/NWS/NMC WASHINGTON

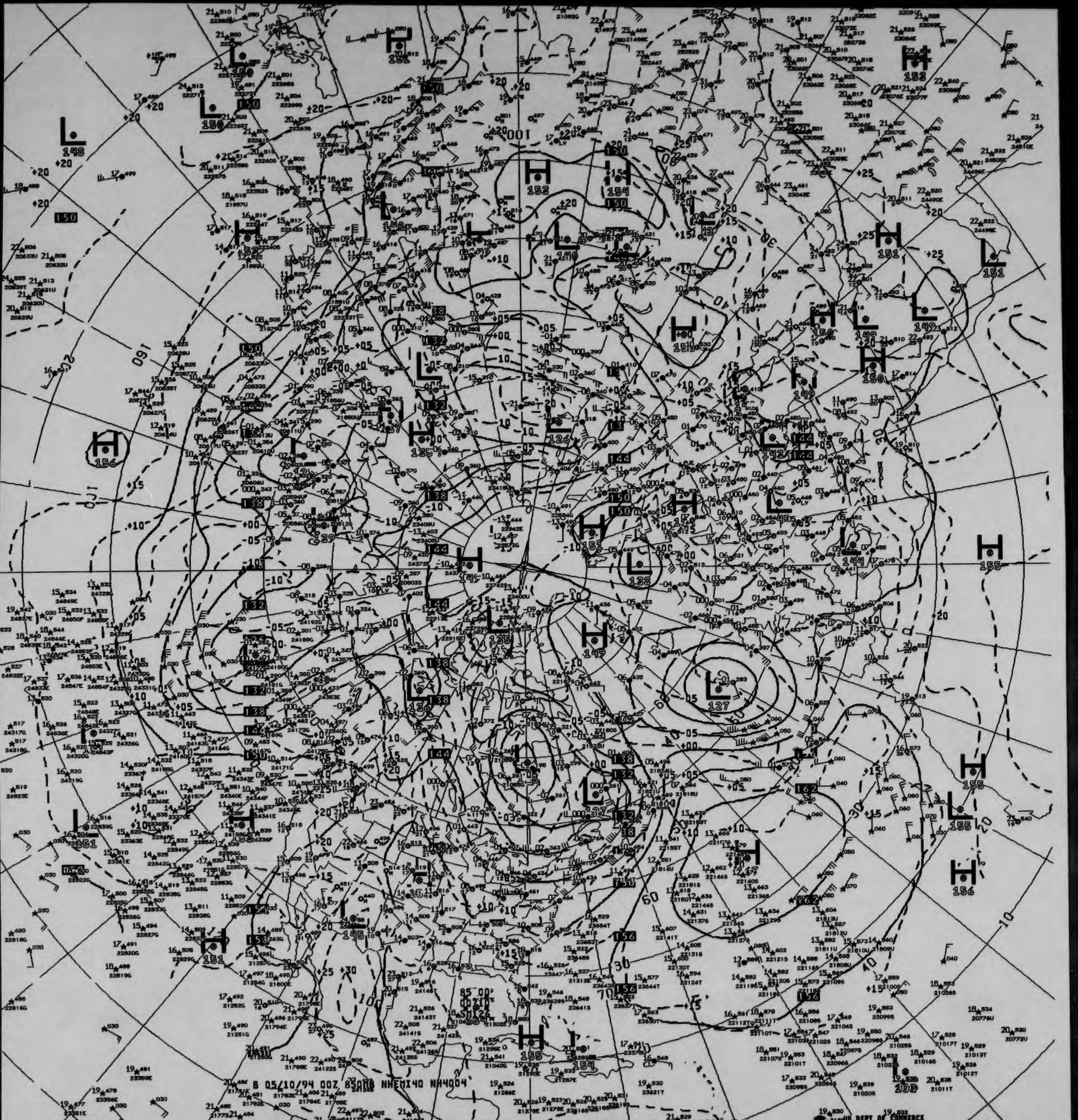
B 05/10/94 00Z 85AMB NHEMI40 NH4004

*021 ^^ 850MB ANALYSIS HEIGHTS/TEMPERATURE 00Z TUE 10 MAY 94

US DEPT OF COMMERCE
NOAA/NWS/NMC WASHINGTON

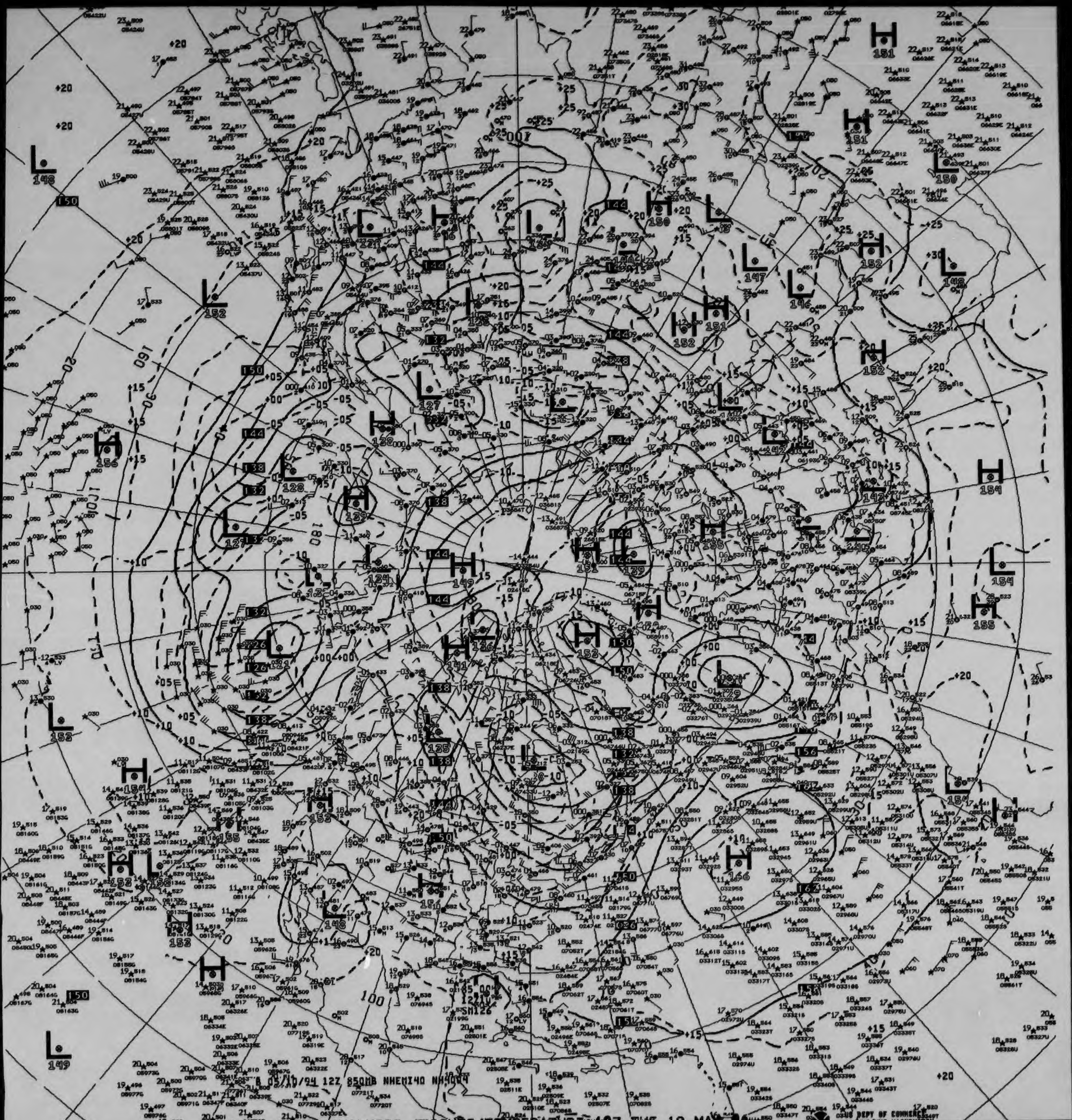

8 05/10/94 12Z 850MB NHEMI40 NH4004
US DEPT OF COMMERCE
NOAA/NWS/NMC WASHINGTON

VDT1 ^^ 850MB ANALYSIS HEIGHTS/TEMPERATURE 12Z TUE 10 MAY 94

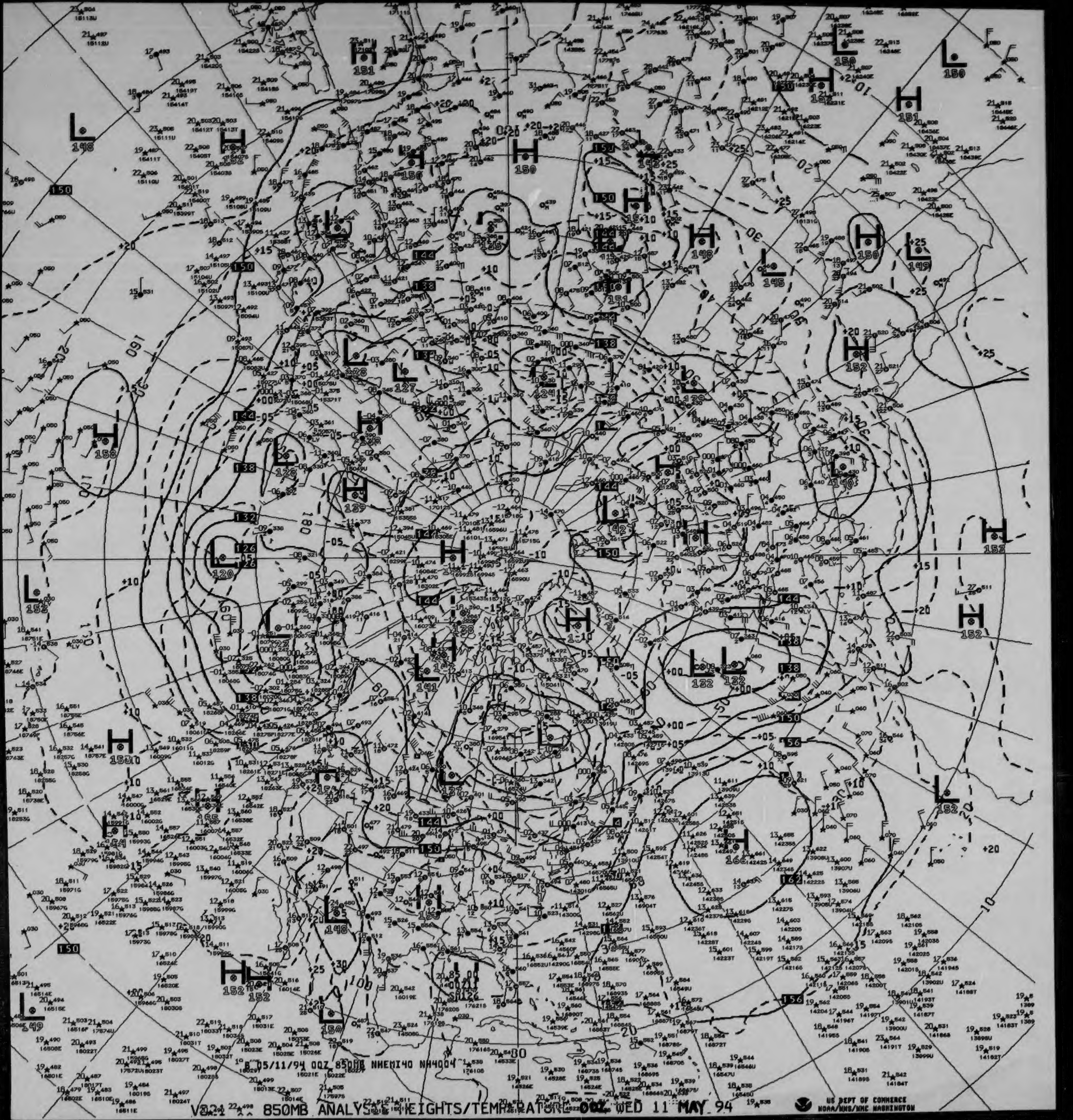
B 05/11/94 00Z 850MB NHEMI40 NH4004

V821 850MB ANALYSIS HEIGHTS/TEMPERATURE 00Z WED 11 MAY 94

US DEPT OF COMMERCE
NOAA/NWS/NMC WASHINGTON

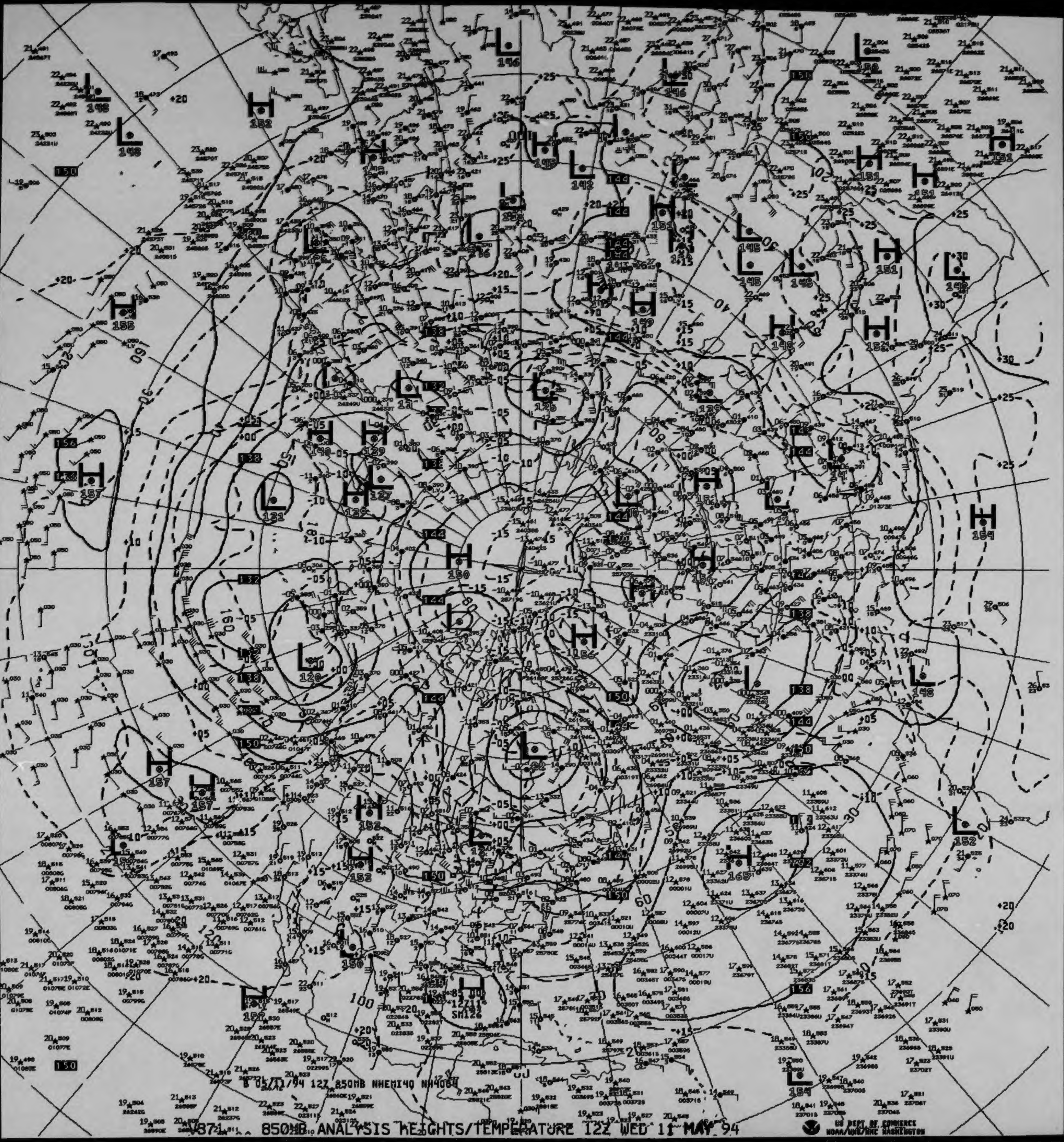
B 05/11/94 12Z 850MB NHEMI40 NH4084
H
L
150
144
138
132
SM126

V871 850MB ANALYSIS HEIGHTS/TEMPERATURE 12Z WED 11 MAY 94

US DEPT OF COMMERCE
NOAA/NWS/NMC WASHINGTON

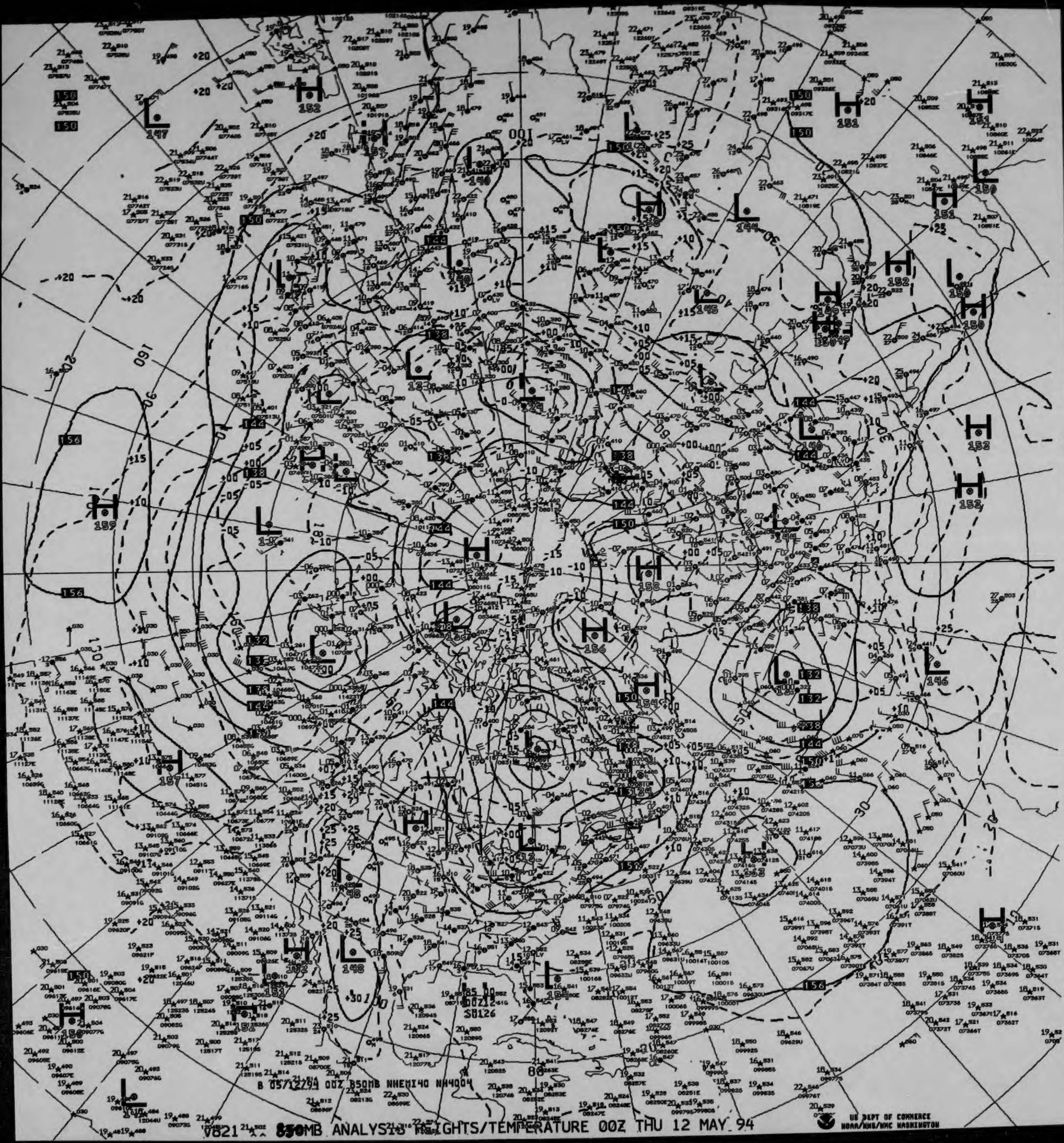
B 05/12/94 00Z 850MB NHEMI40 NH4004

V821 850MB ANALYSIS HEIGHTS/TEMPERATURE 00Z THU 12 MAY 94

US DEPT OF COMMERCE
NOAA/NWS/NMC WASHINGTON

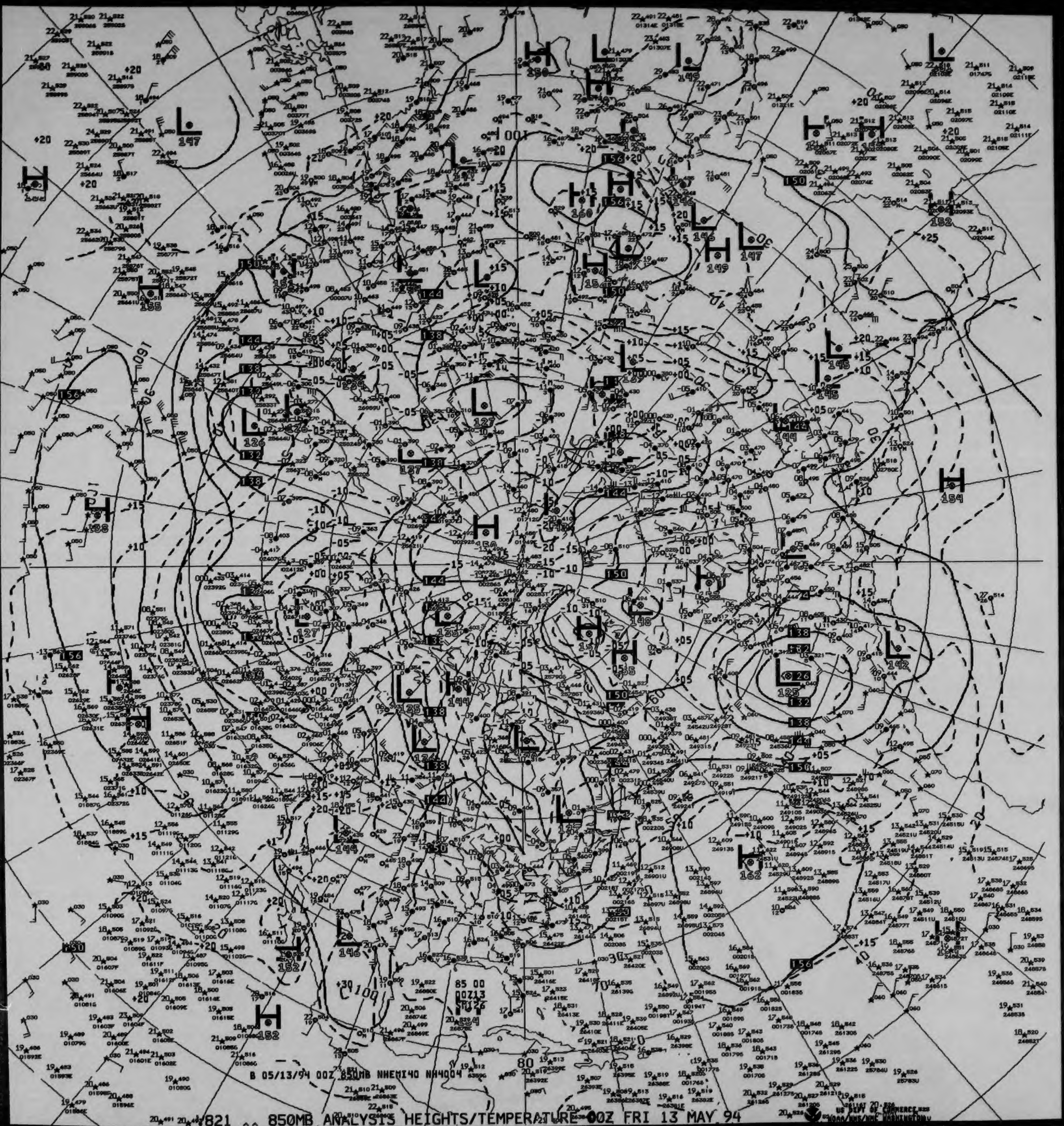

B 05/13/94 00Z 850MB NHEMI40 NH4004

821 ^^ 850MB ANALYSIS HEIGHTS/TEMPERATURE 00Z FRI 13 MAY 94

US DEPT OF COMMERCE
NOAA/NWS/NMC WASHINGTON


B 05/13/94 12Z 850MB NHEMI40 NH4004
85 0
12Z13
SM126
US DEPT OF COMMERCE
NOAA/NWS/NMC WASHINGTON

V421 850MB ANALYSIS HEIGHTS/TEMPERATURE 12Z FRI 13 MAY 94


85 00
00Z14
SM126
B 05/14/94 00Z 850MB NHEMI40 NH4004

V821 ^^ 850MB ANALYSIS HEIGHTS/TEMPERATURE 00Z SAT 14 MAY 94

US DEPT OF COMMERCE
NOAA/NWS/NMC WASHINGTON

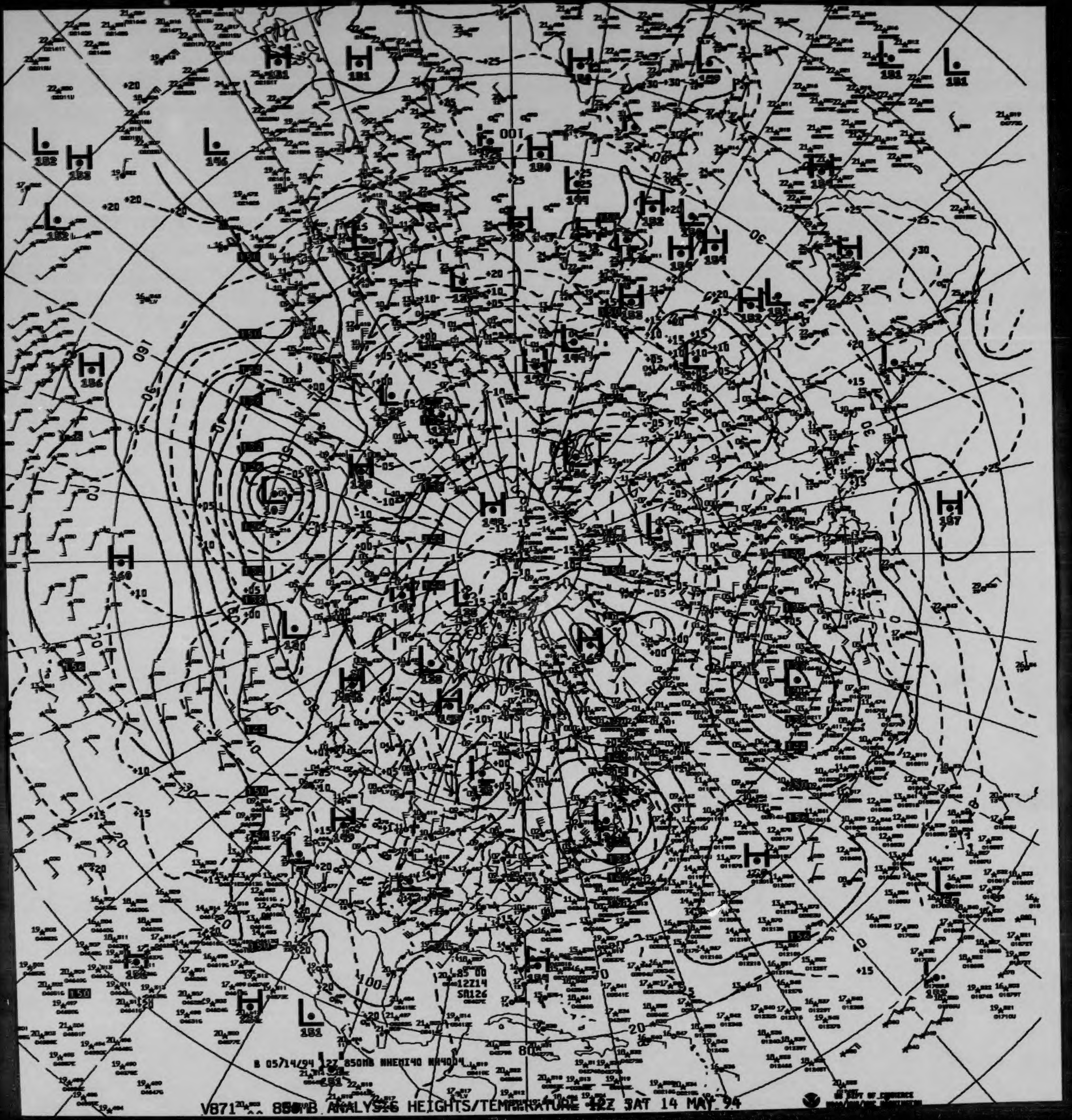

B 05/14/94 12Z 850MB NHEMI40 NH4004

V871 850MB ANALYSIS HEIGHTS/TEMPERATURE 12Z SAT 14 MAY 94

US DEPT OF COMMERCE

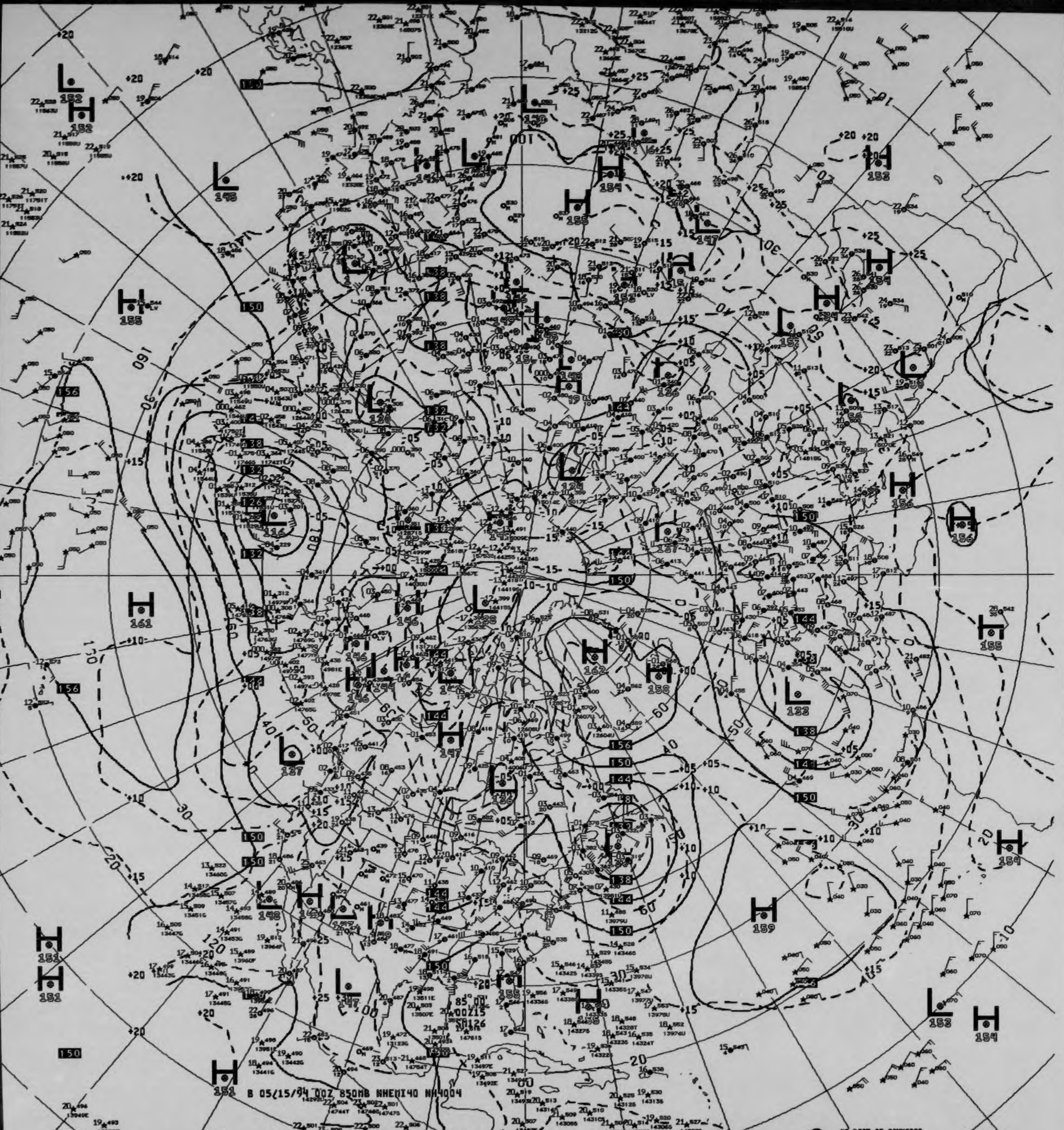
B 05/15/94 00Z 850MB NHEMI40 NH4004
85 00
00Z15
126

V821 ^^ 850MB ANALYSIS HEIGHTS/TEMPERATURE 00Z SUN 15 MAY 94

US DEPT OF COMMERCE
NOAA/NWS/NMC WASHINGTON

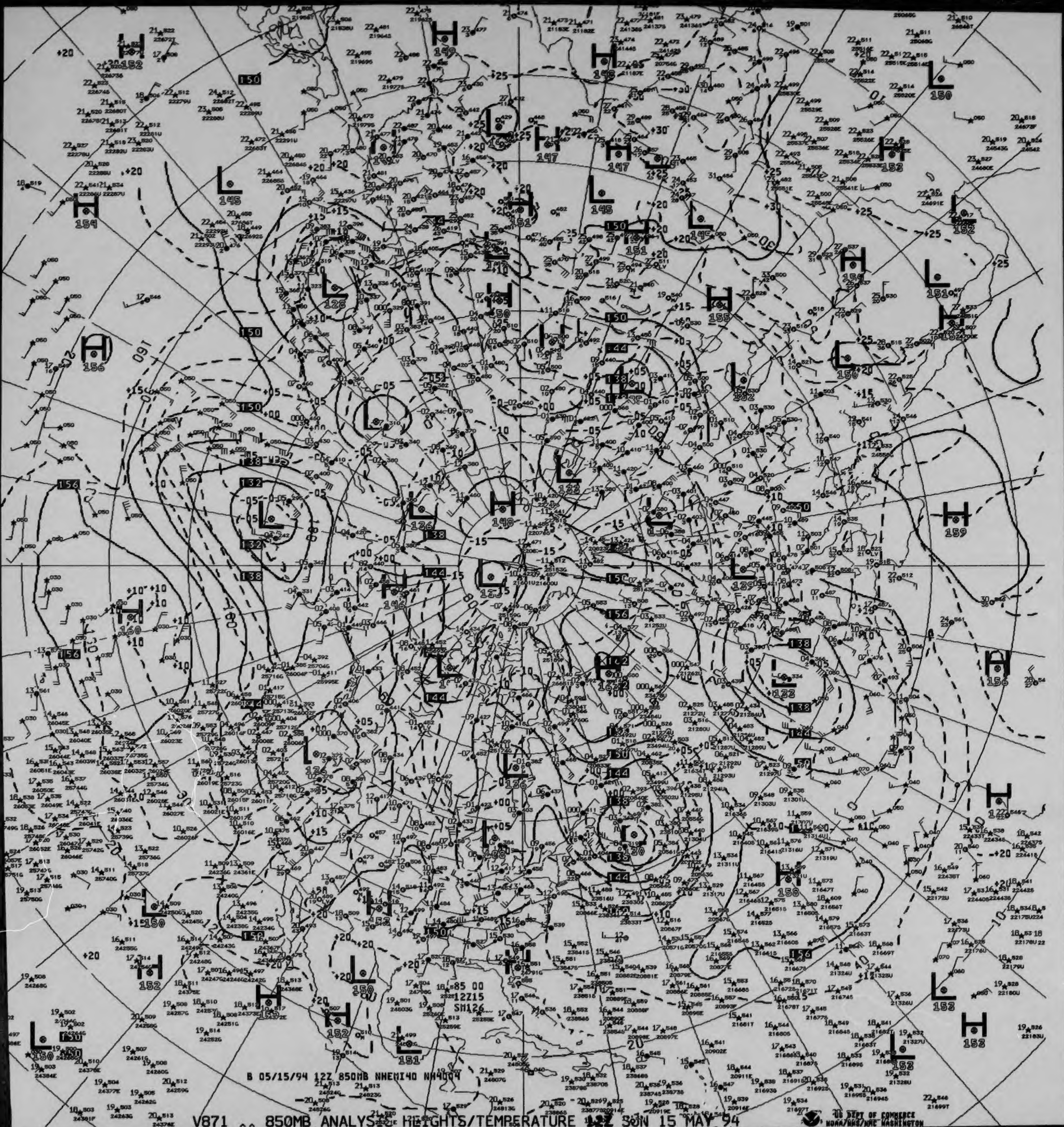
85 00
12Z15
SM126

B 05/15/94 12Z 850MB NHEMI40 NA4004

V871 ^^ 850MB ANALYSIS HEIGHTS/TEMPERATURE 12Z SUN 15 MAY 94

US DEPT OF COMMERCE
NOAA/NWS/NMC WASHINGTON

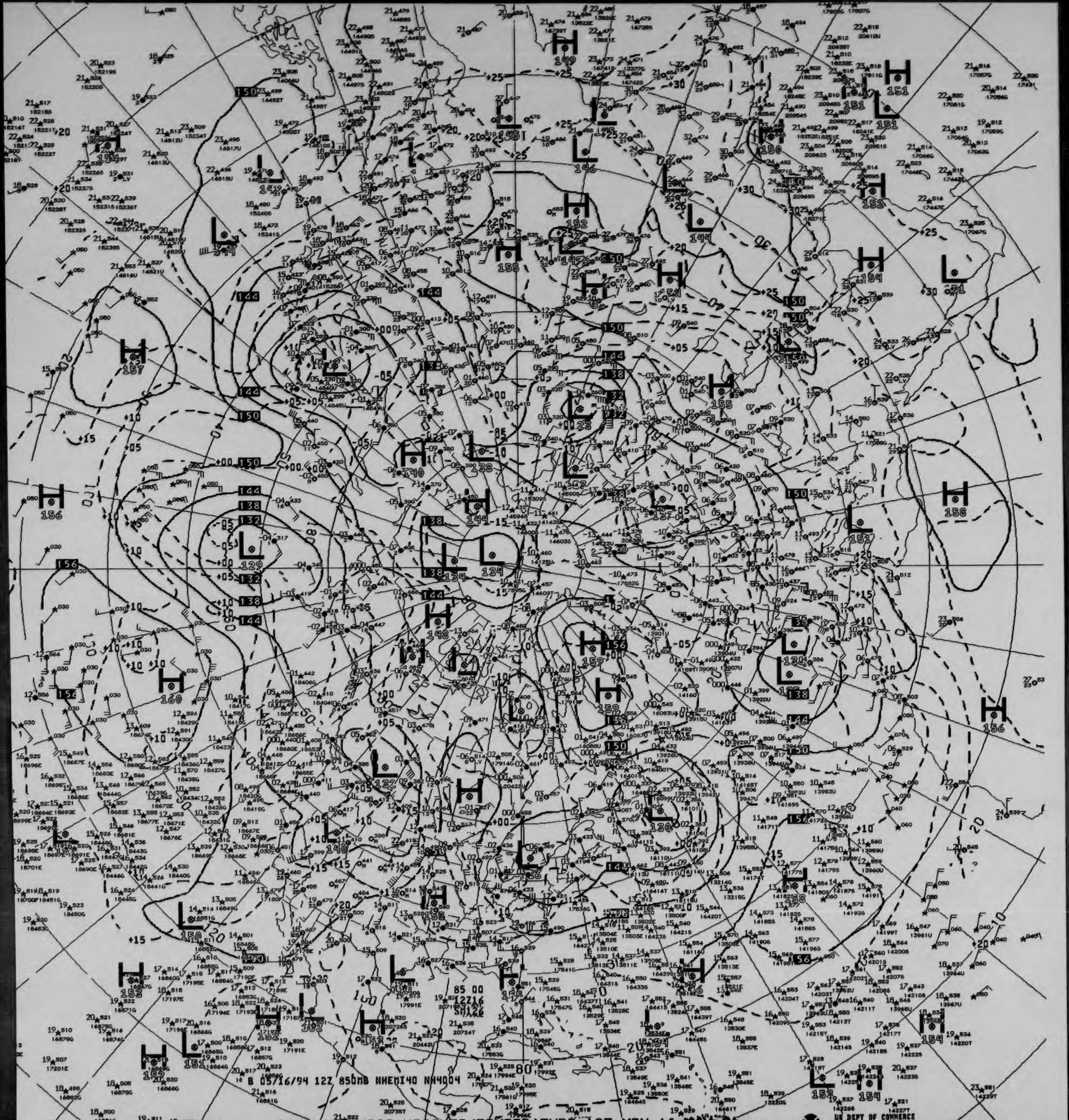

B 05/16/94 12Z 850MB NHEMI40 NH4004

V871 ^^ 850MB ANALYSIS HEIGHTS/TEMPERATURE 12Z MON 16 MAY 94

US DEPT OF COMMERCE
NOAA/NWS/NMC WASHINGTON

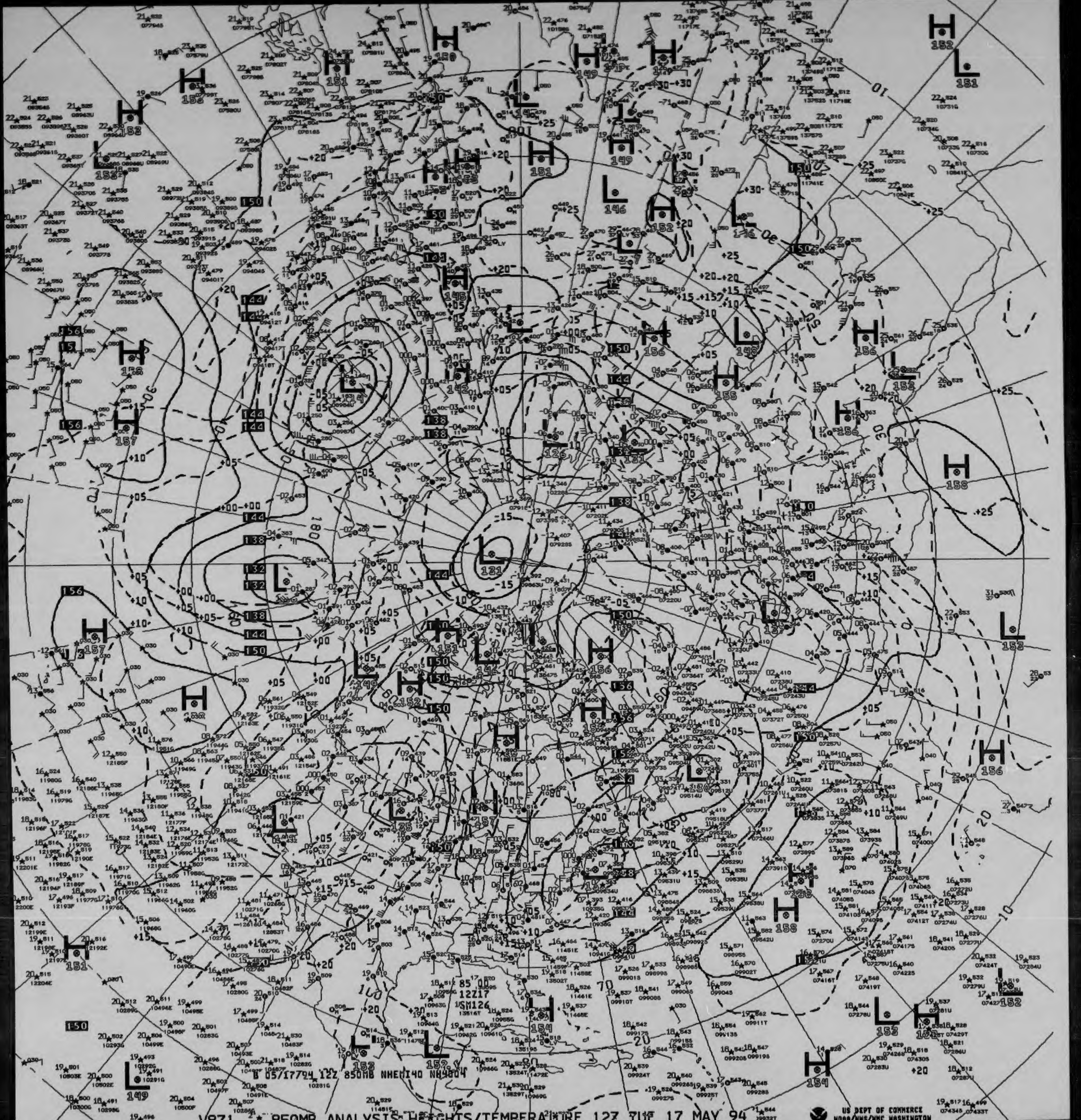
85 00
12Z17
SM126
B 05/17794 12Z 850MB NHEMI40 NH4804

V871 850MB ANALYSIS HEIGHTS/TEMPERATURE 12Z TUE 17 MAY 94

US DEPT OF COMMERCE
NOAA/NWS/NMC WASHINGTON

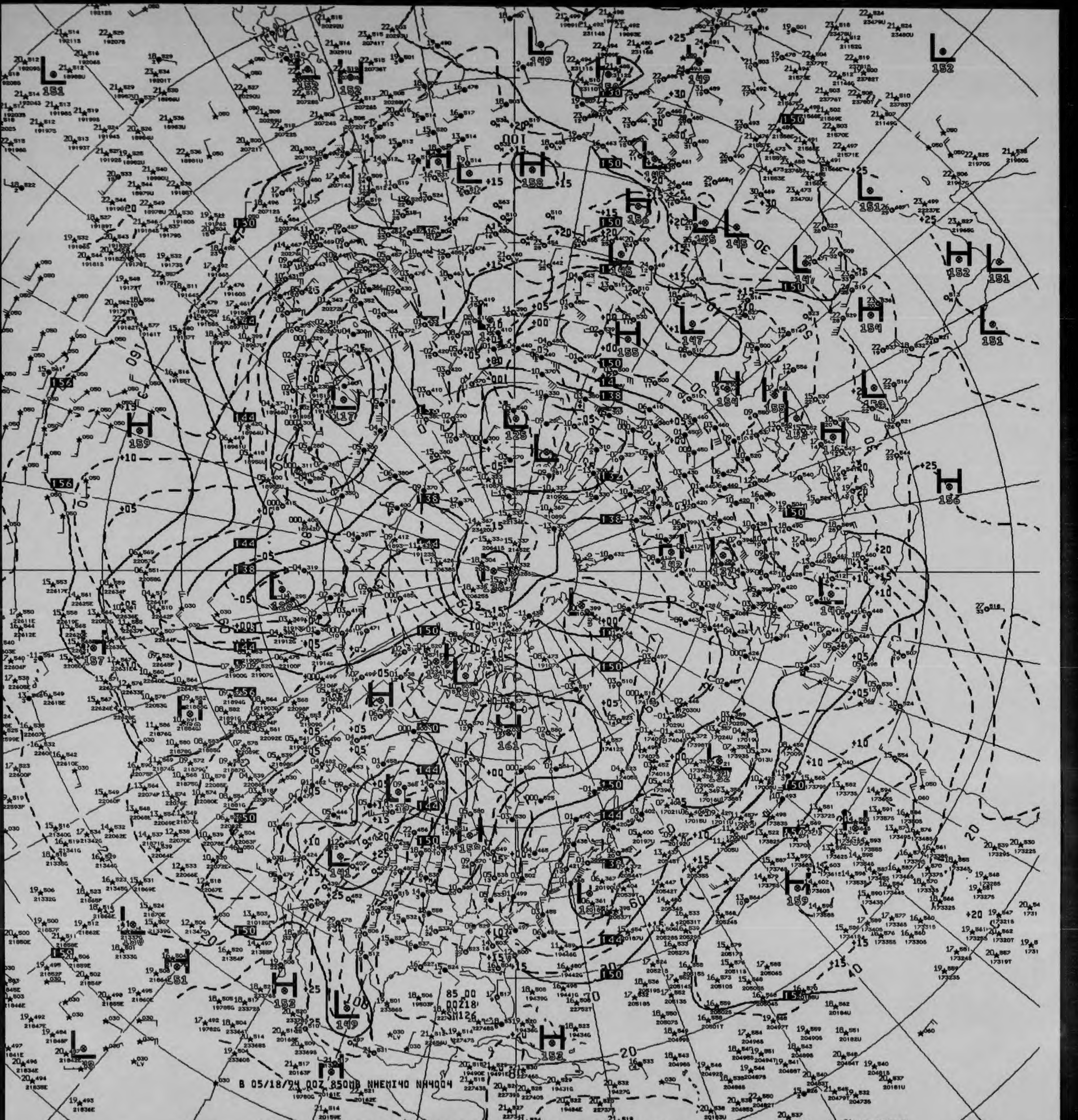
B 05/18/94 00Z 850MB NHEMI40 NH4004
85 00
00Z18
SM126

V821 ^^ 850MB ANALYSIS HEIGHTS/TEMPERATURE 00Z WED 18 MAY 94

US DEPT OF COMMERCE
NOAA/NWS/NMC WASHINGTON

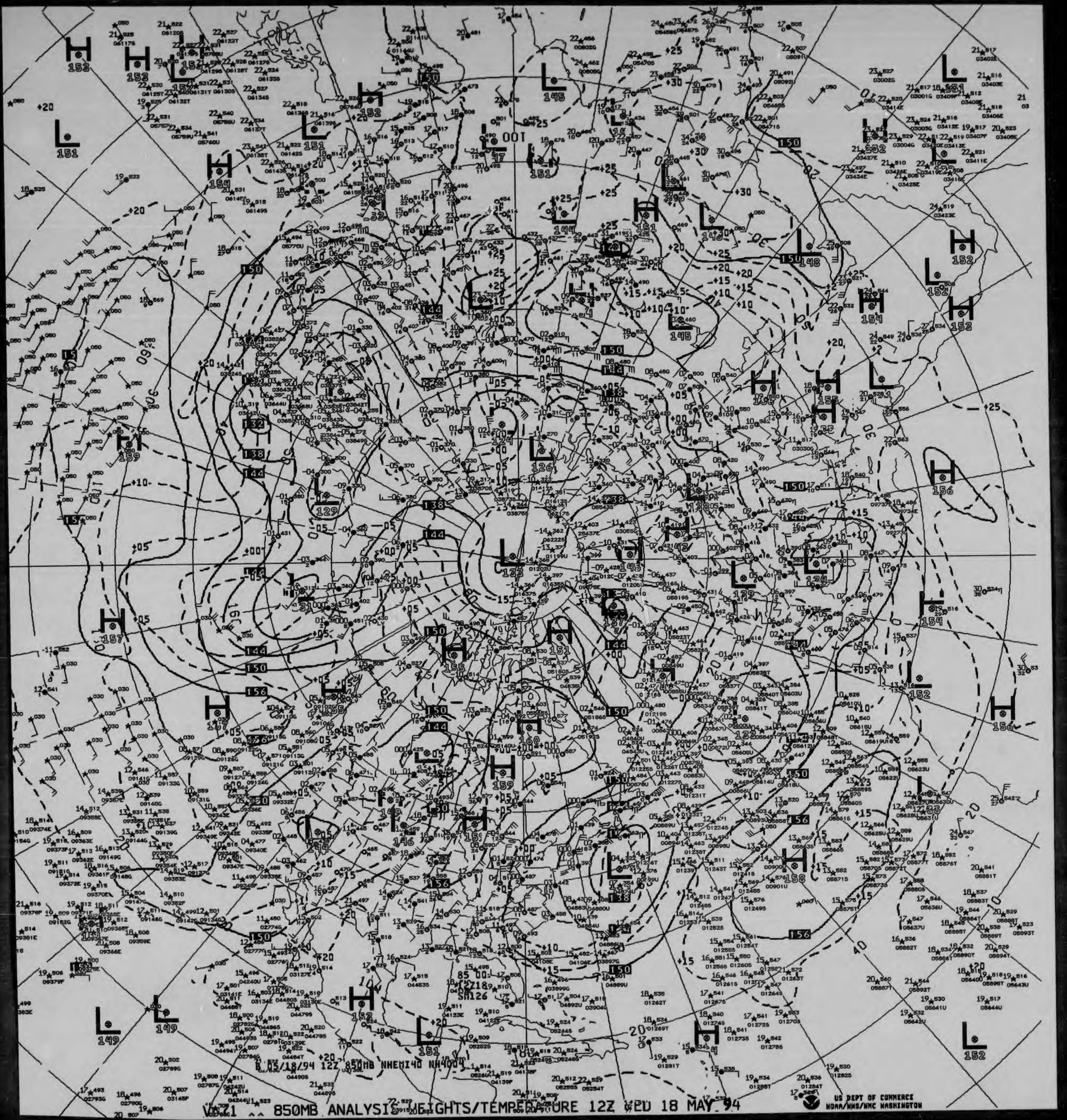

6 05/18/94 12Z 850MB NHEMI40 NH4004

V621 ^^ 850MB ANALYSIS HEIGHTS/TEMPERATURE 12Z WED 18 MAY 94

US DEPT OF COMMERCE
NOAA/NWS/NMC WASHINGTON

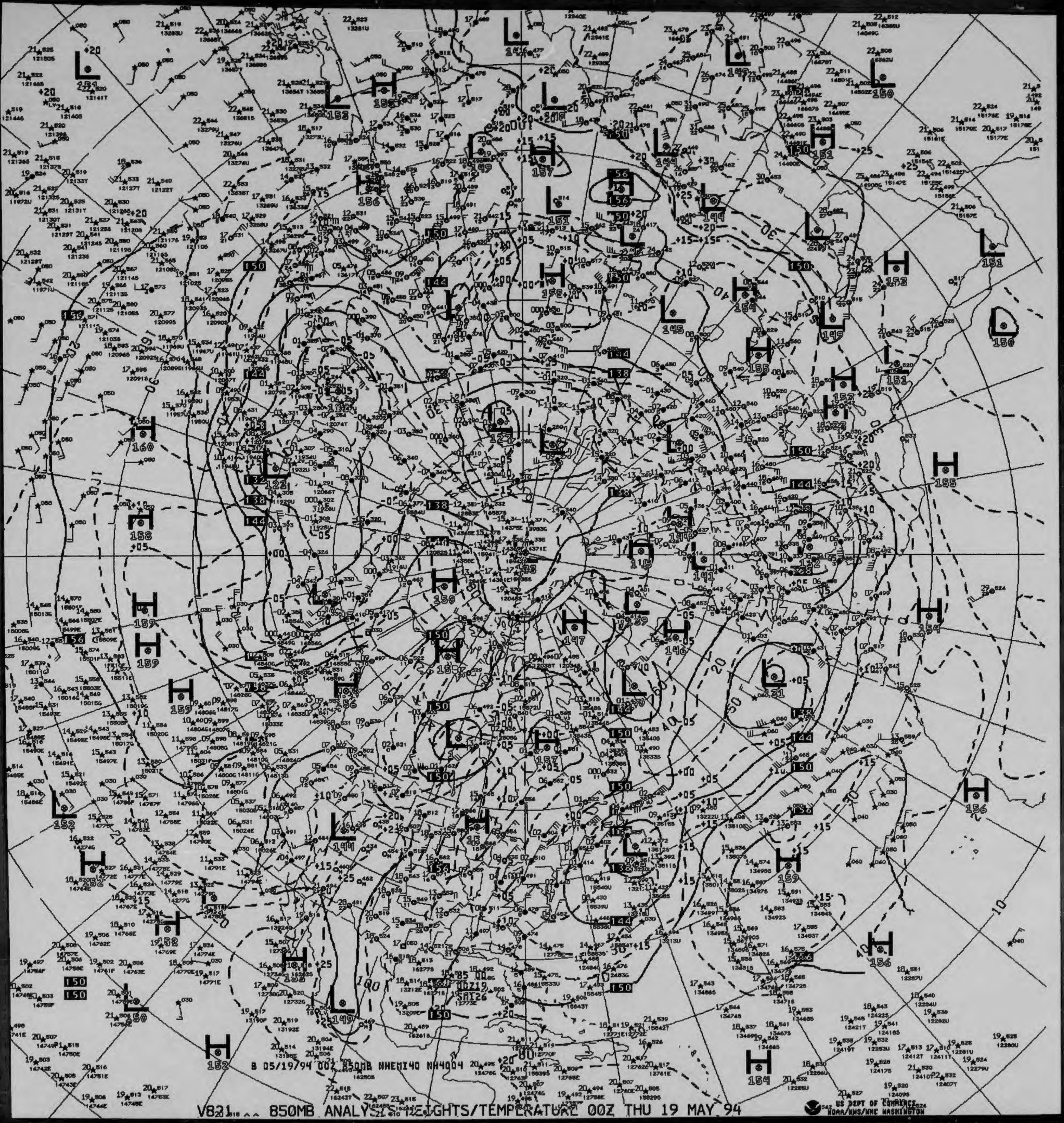

B 05/19/94 00Z 850MB NHEMI40 NH4004

V821 ^^ 850MB ANALYSIS HEIGHTS/TEMPERATURE 00Z THU 19 MAY 94

US DEPT OF COMMERCE
NOAA/NWS/NMC WASHINGTON

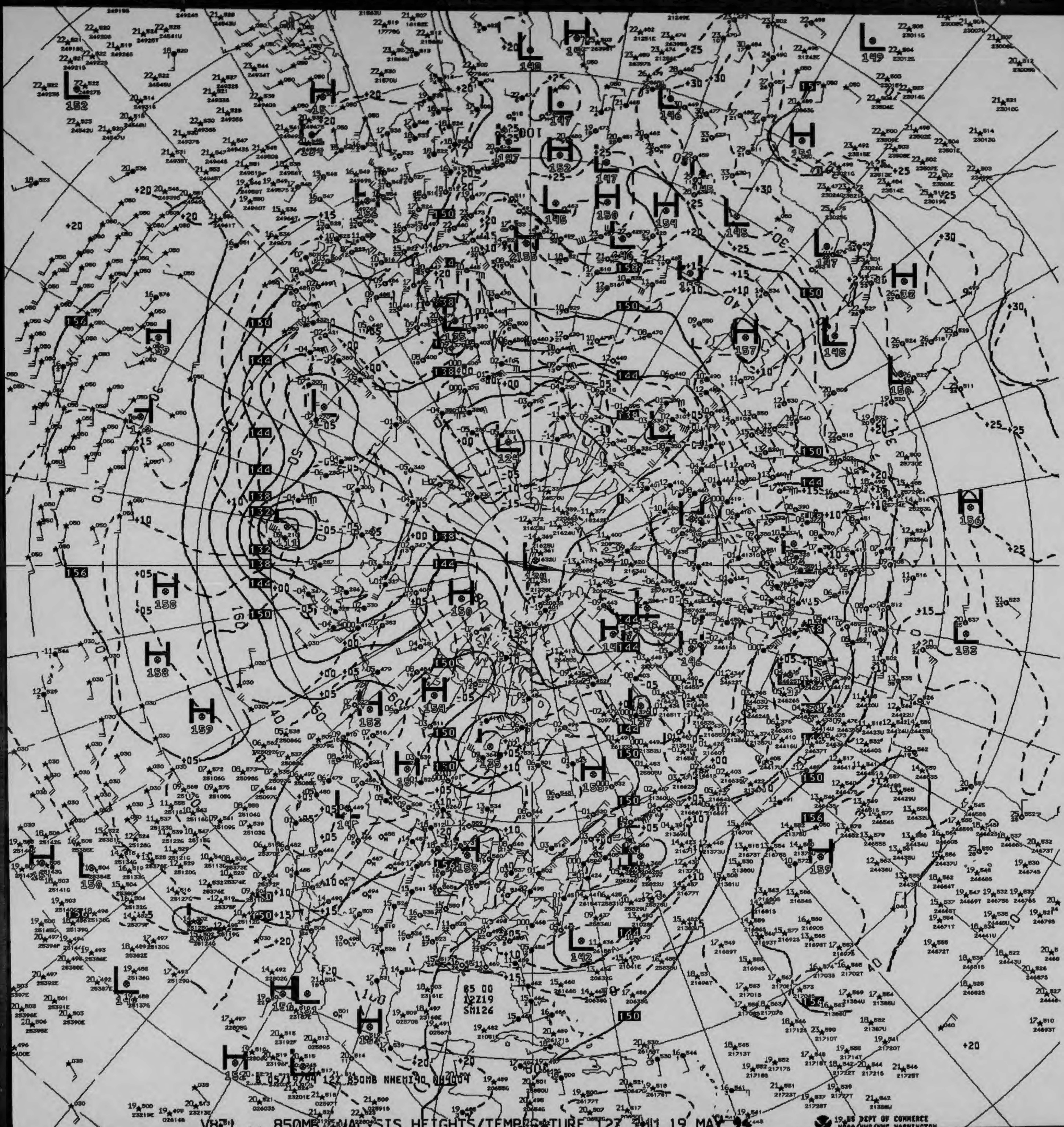

85 00
12Z19
SM126
8 05719794 12Z 850MB NHEMI90 NH9004

V8Y1 ^^ 850MB ANALYSIS HEIGHTS/TEMPERATURE 12Z THU 19 MAY 94

US DEPT OF COMMERCE
NOAA/NWS/NMC WASHINGTON

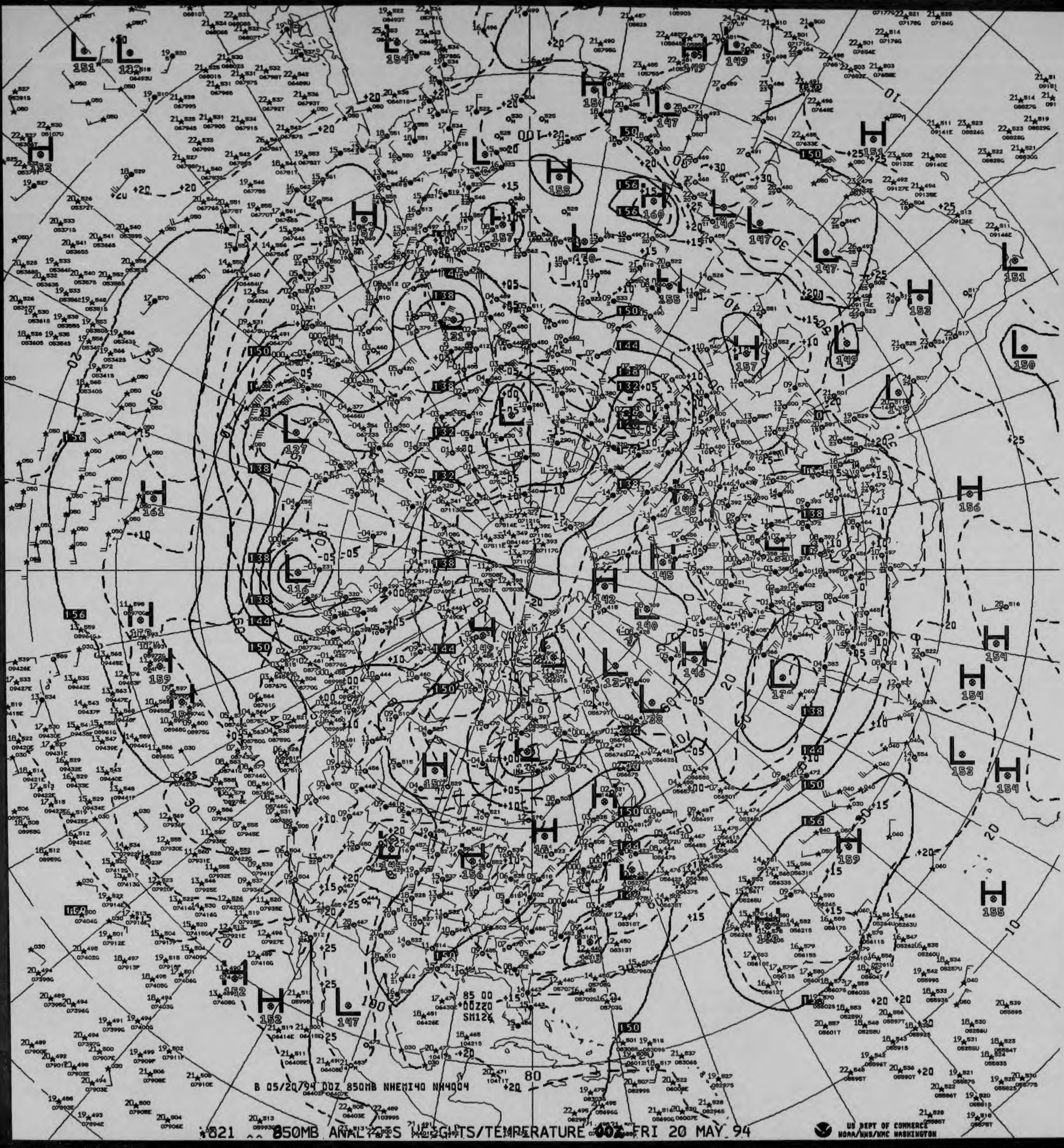
85 00
00Z
SM126
80

B 05/20/94 00Z 850MB NHEMI40 NH4004

821 850MB ANALYSIS HEIGHTS/TEMPERATURE 00Z FRI 20 MAY 94

US DEPT OF COMMERCE
NOAA/NWS/NMC WASHINGTON

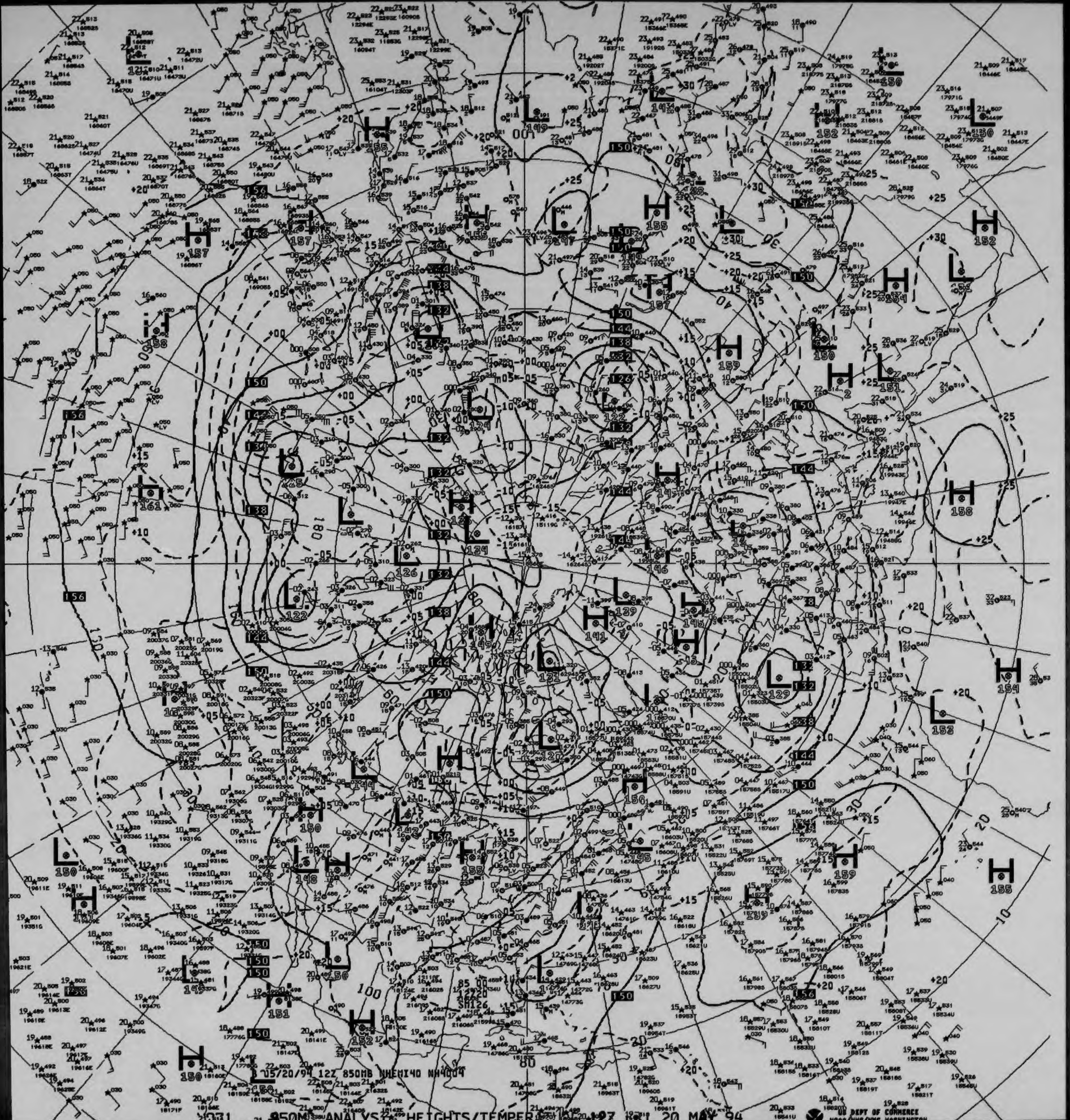
05/20/94 12Z 850MB NHEMI40 NH4004

1071 850MB ANALYSIS HEIGHTS/TEMPERATURE 12Z FRI 20 MAY 94

US DEPT OF COMMERCE
NOAA/NWS/NMC WASHINGTON

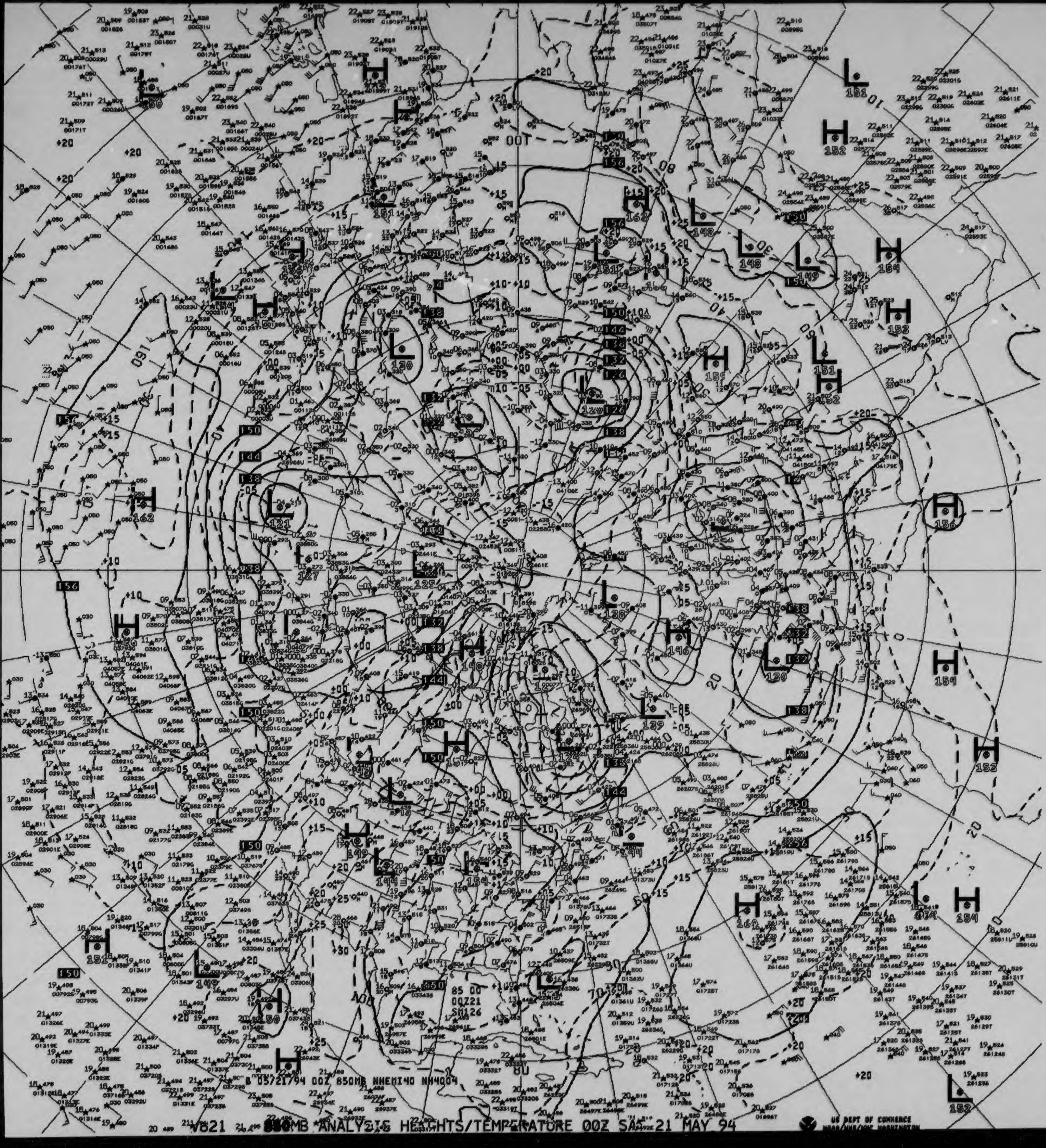
B 05721/94 00Z 850MB NHEMI40 NH4004
85 00
00Z21
SM126
US DEPT OF COMMERCE
NOAA/NWS/NMC WASHINGTON

V821 850MB ANALYSIS HEIGHTS/TEMPERATURE 00Z SAT 21 MAY 94

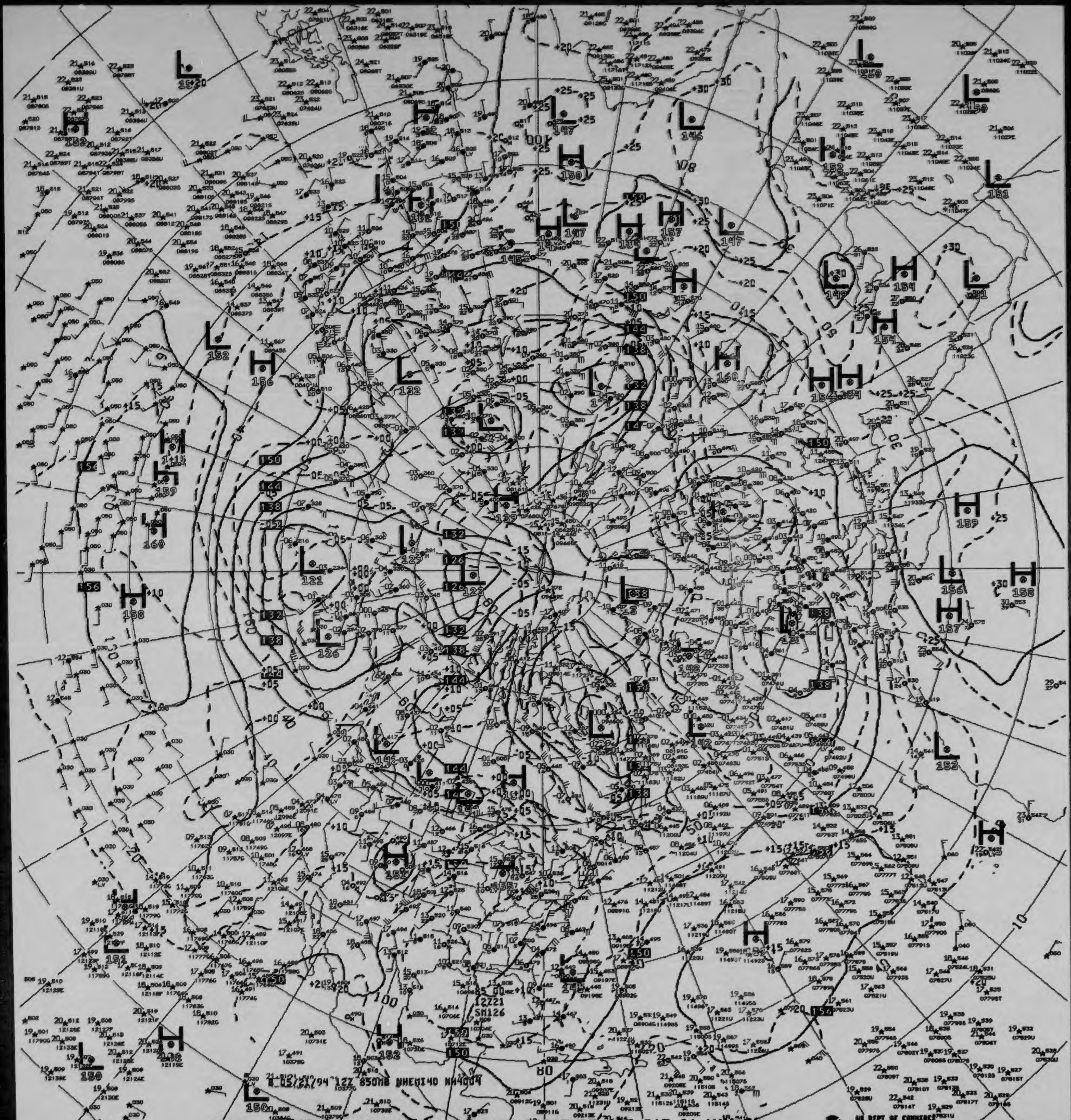
B 05/21/94 12Z 850MB NHEM140 NH4004
12Z21
SM126

V871 850MB ANALYSIS HEIGHTS/TEMPERATURE 12Z SAT 21 MAY 94

US DEPT OF COMMERCE
NOAA/NWS/NMC WASHINGTON


R 05/22/94 00Z 850MB NHEMI40 NH4004
85.00
00Z22
SH126
US DEPT OF COMMERCE
NOAA/NWS/NMC WASHINGTON

V821 ^^ 850MB ANALYSIS HEIGHTS/TEMPERATURE 00Z SUN 22 MAY 94

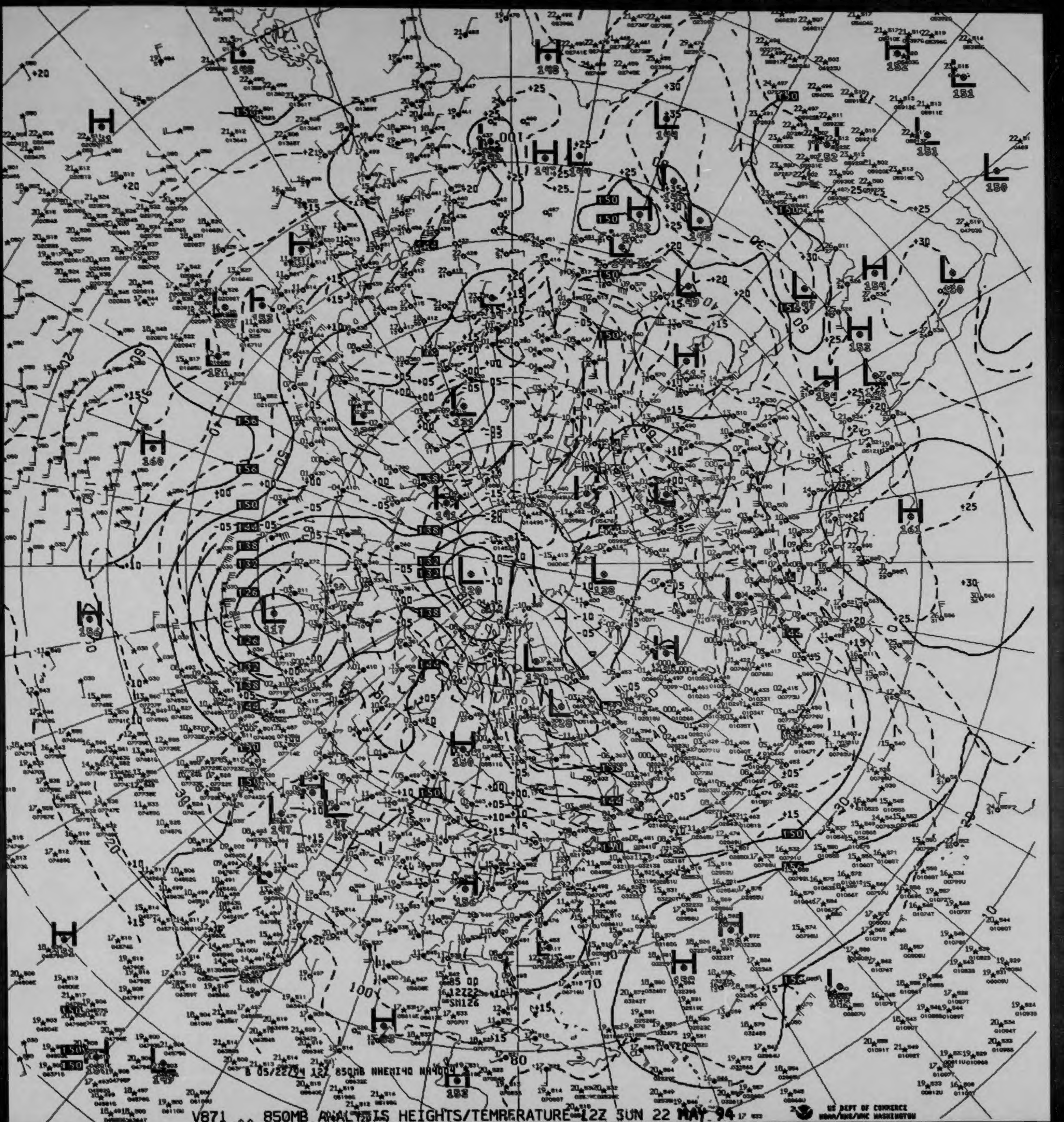
8 05/22/94 12Z 850MB NHEMI40 NH400
US DEPT OF COMMERCE
NOAA/NWS/NMC WASHINGTON

V871 ^^ 850MB ANALYSIS HEIGHTS/TEMPERATURE 12Z SUN 22 MAY 94

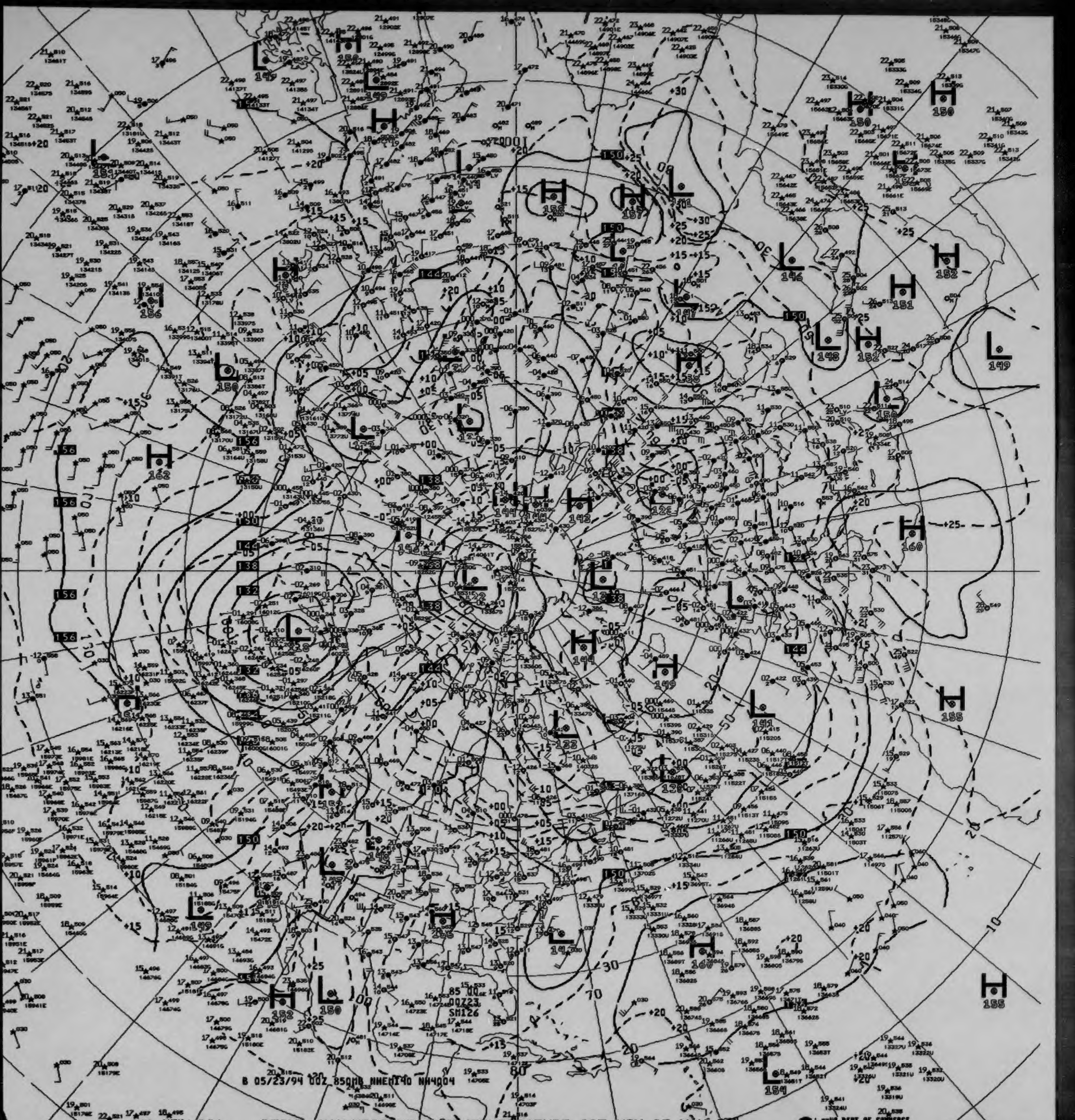

B 05/23/94 00Z 850MB NHEMI40 NH4004
85 00723
SM126

V821 ^^ 850MB ANALYSIS HEIGHTS/TEMPERATURE 00Z MON 23 MAY 94

US DEPT OF COMMERCE
NOAA/NWS/NMC WASHINGTON

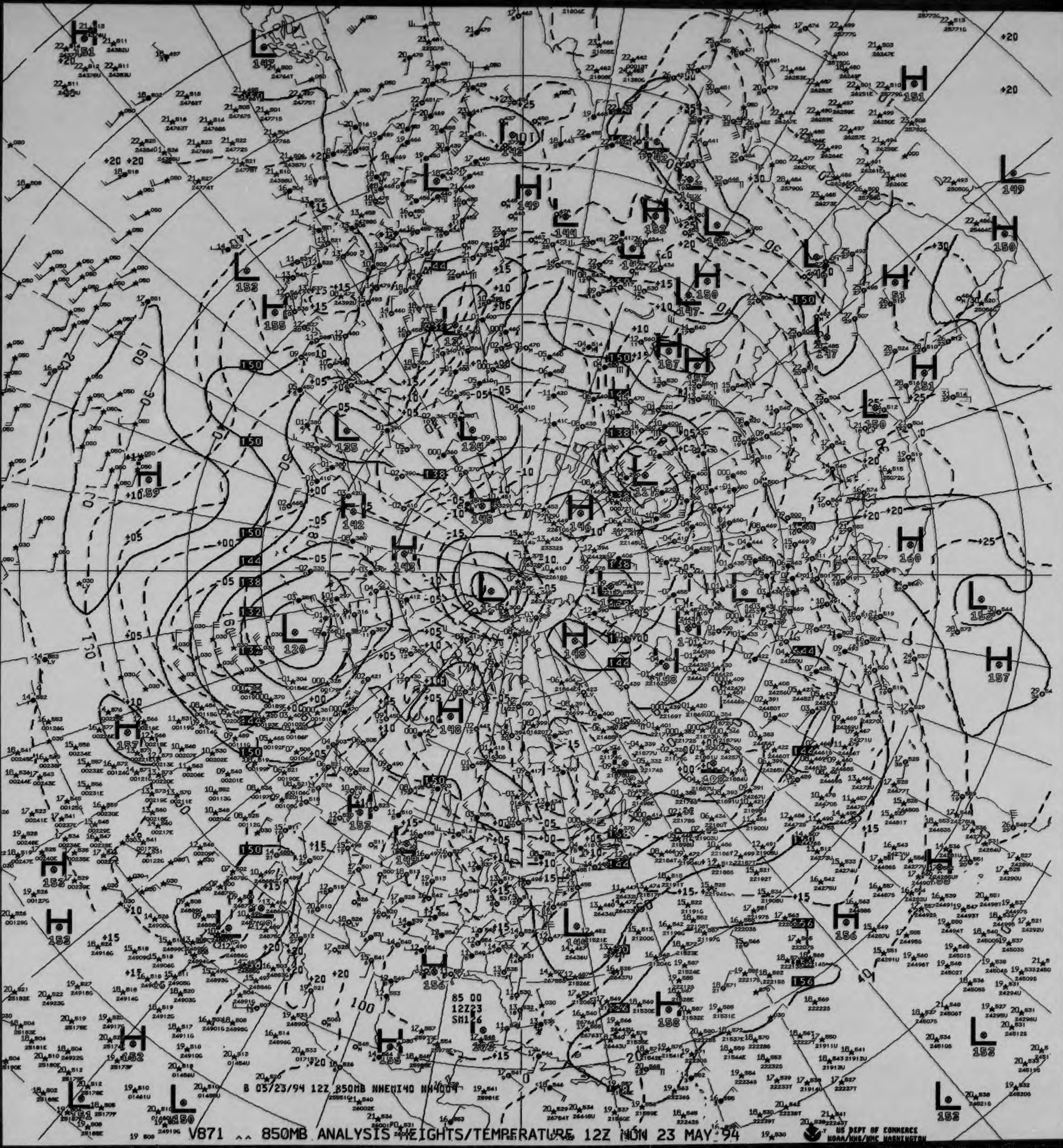
B 05/23/94 12Z 850MB NHEMI40 NH4004
85 00
12Z23
SM126
US DEPT OF COMMERCE
NOAA/NWS/NMC WASHINGTON

V871 ^^ 850MB ANALYSIS HEIGHTS/TEMPERATURE 12Z MON 23 MAY 94

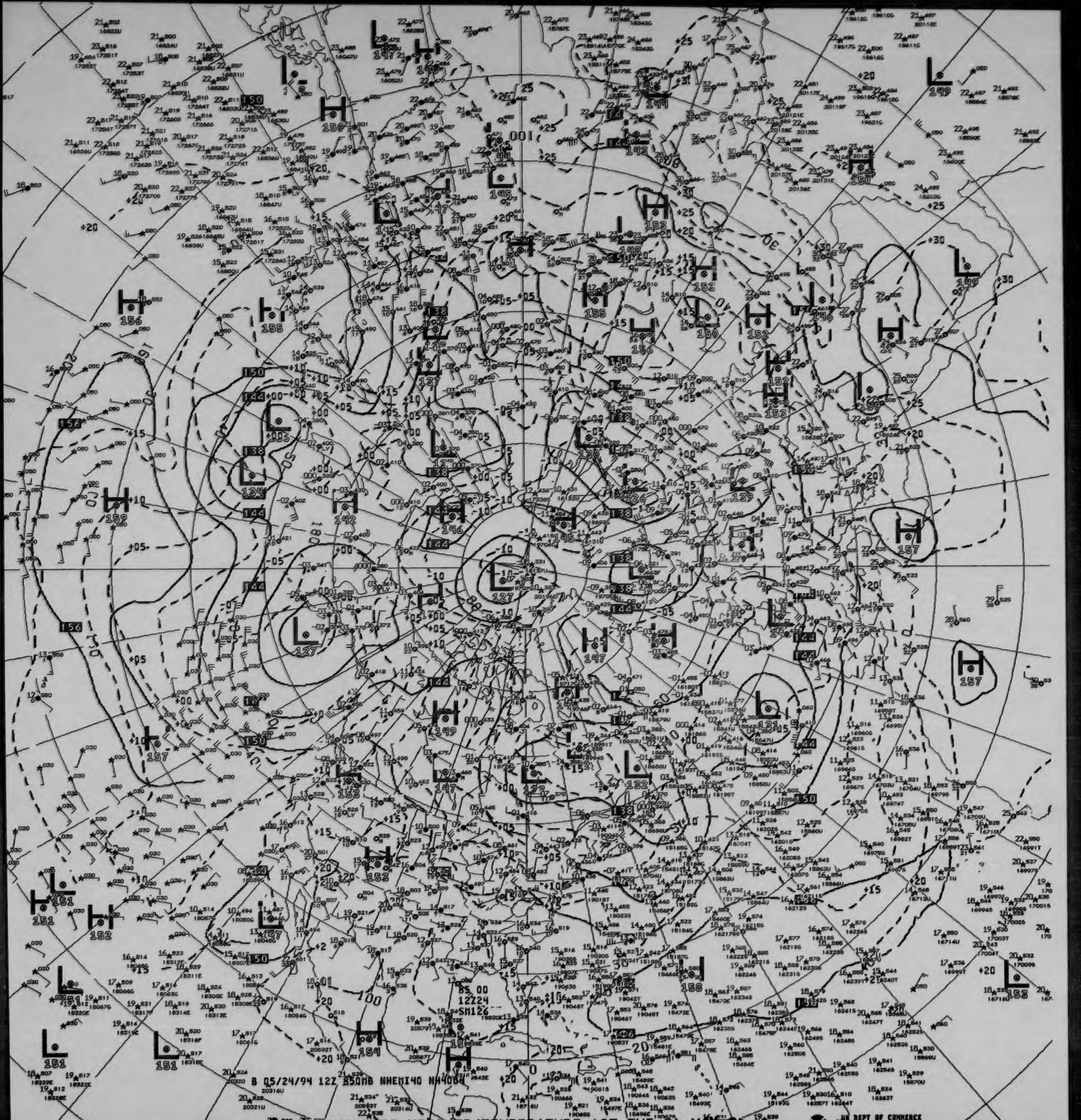
B 05/24/94 12Z 850MB NHEM140 NH4004
85 00
12Z24
SM126

VB71 ^^ 850MB ANALYSIS HEIGHTS/TEMPERATURE 12Z TUE 24 MAY 94

US DEPT OF COMMERCE
NOAA/NWS/NMC WASHINGTON



B 05/25/94 00Z 850MB NHEMI40 NH4004

V821 ^^ 850MB ANALYSIS HEIGHTS/TEMPERATURE 00Z WED 25 MAY 94

US DEPT OF COMMERCE
NOAA/NWS/NMC WASHINGTON

85.00
00Z25
SM126


B 05/25/94 12Z 850MB NHEMI40 NH4004
85.00
12725

V871 ^^ 850MB ANALYSIS HEIGHTS/TEMPERATURE 12Z WED 25 MAY 94

US DEPT OF COMMERCE
NOAA/NWS/NMC WASHINGTON

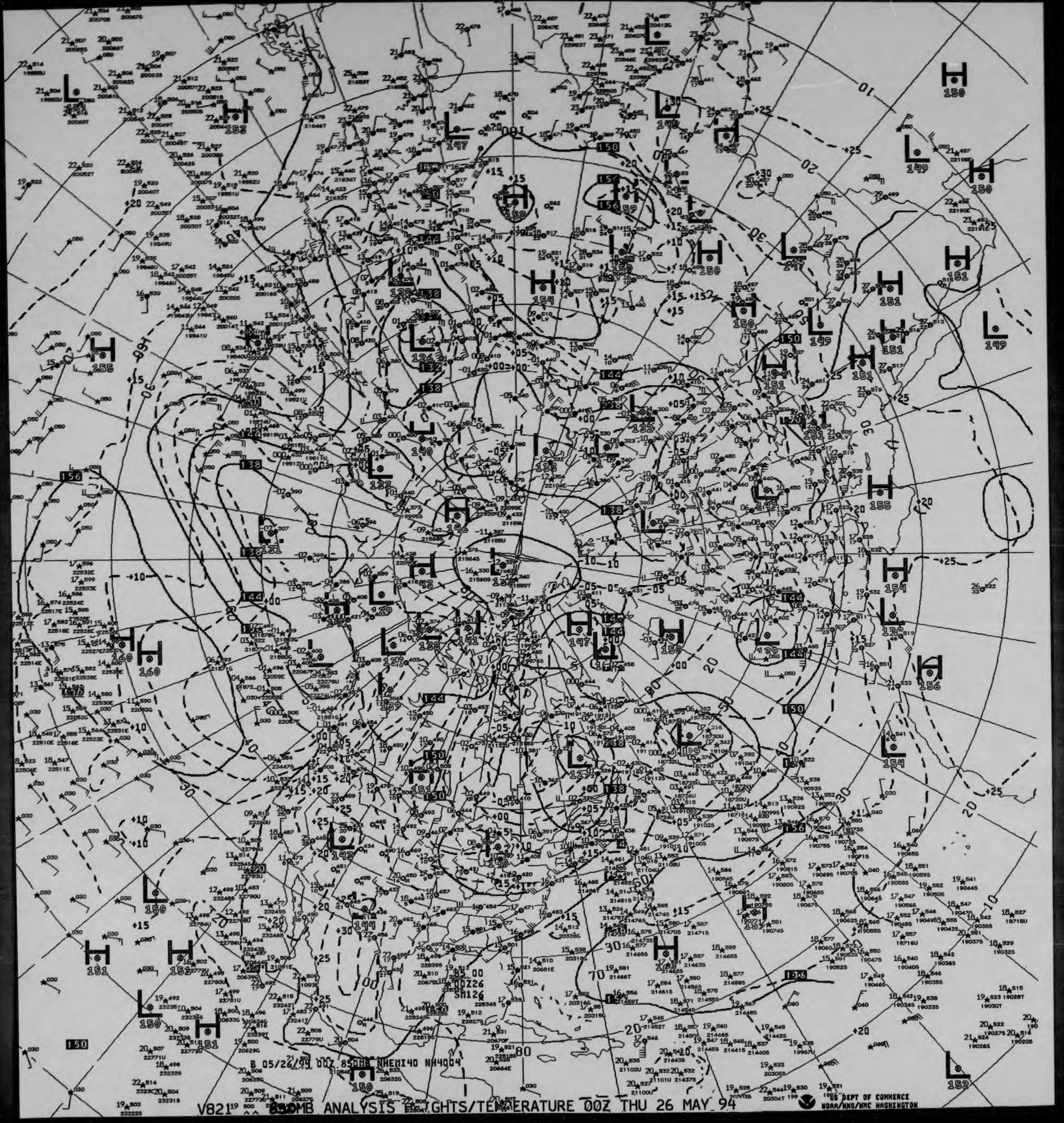

B 05/26/94 00Z 850MB NHEMI40 NH4004

V821 850MB ANALYSIS HEIGHTS/TEMPERATURE 00Z THU 26 MAY 94

US DEPT OF COMMERCE
NOAA/NWS/NMC WASHINGTON


B 05/26/94 12Z 850MB NHEMI40 NH4004

V871 850MB ANALYSIS HEIGHTS/TEMPERATURE 12Z THU 26 MAY 94

US DEPT OF COMMERCE
NOAA/NWS/NMC WASHINGTON

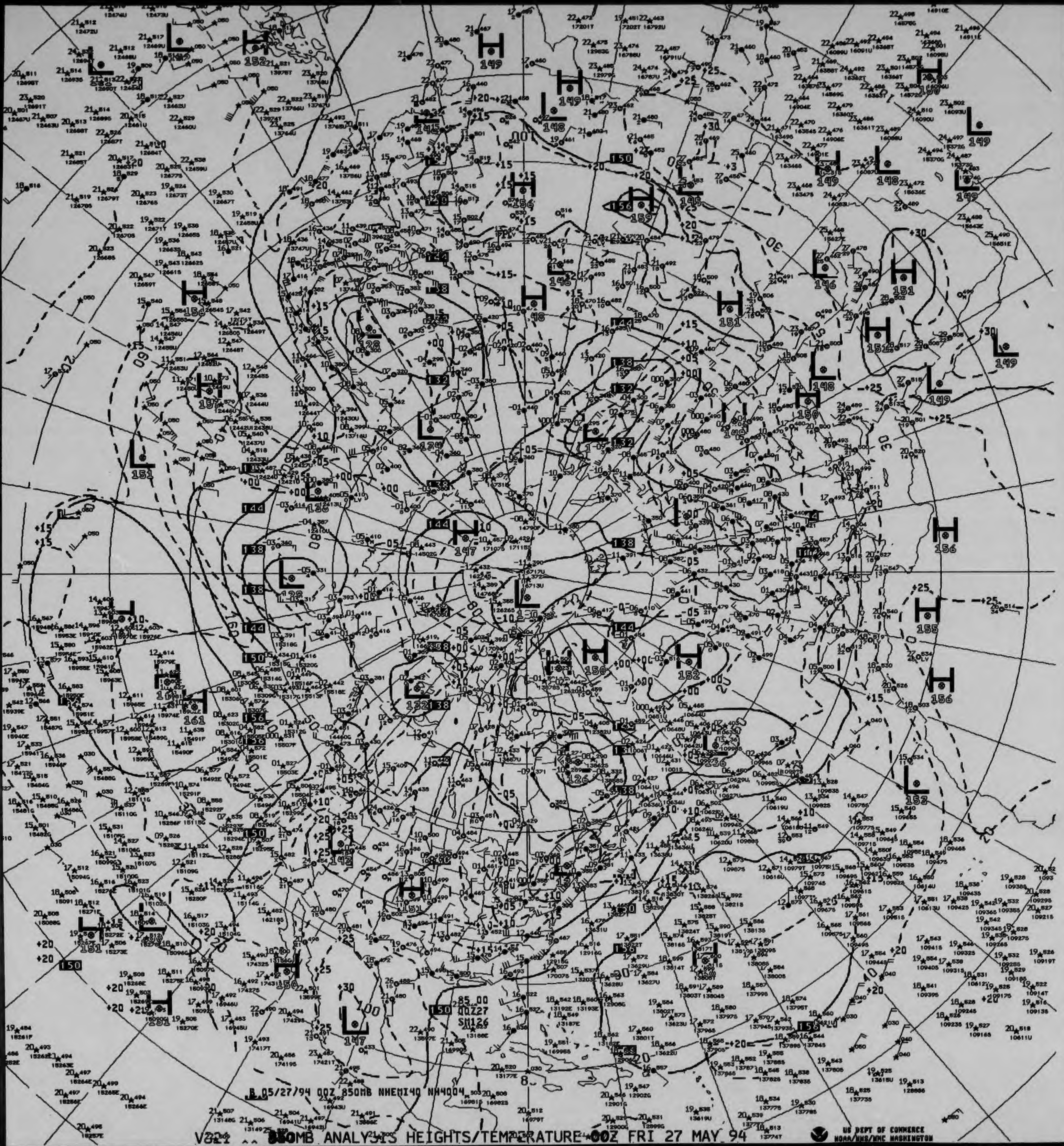
85 00
00Z27
SM126
8 05/27/94 00Z 850MB NHEMI40 NH4004

V321 ^^ 850MB ANALYSIS HEIGHTS/TEMPERATURE 00Z FRI 27 MAY 94

US DEPT OF COMMERCE
NOAA/NWS/NMC WASHINGTON

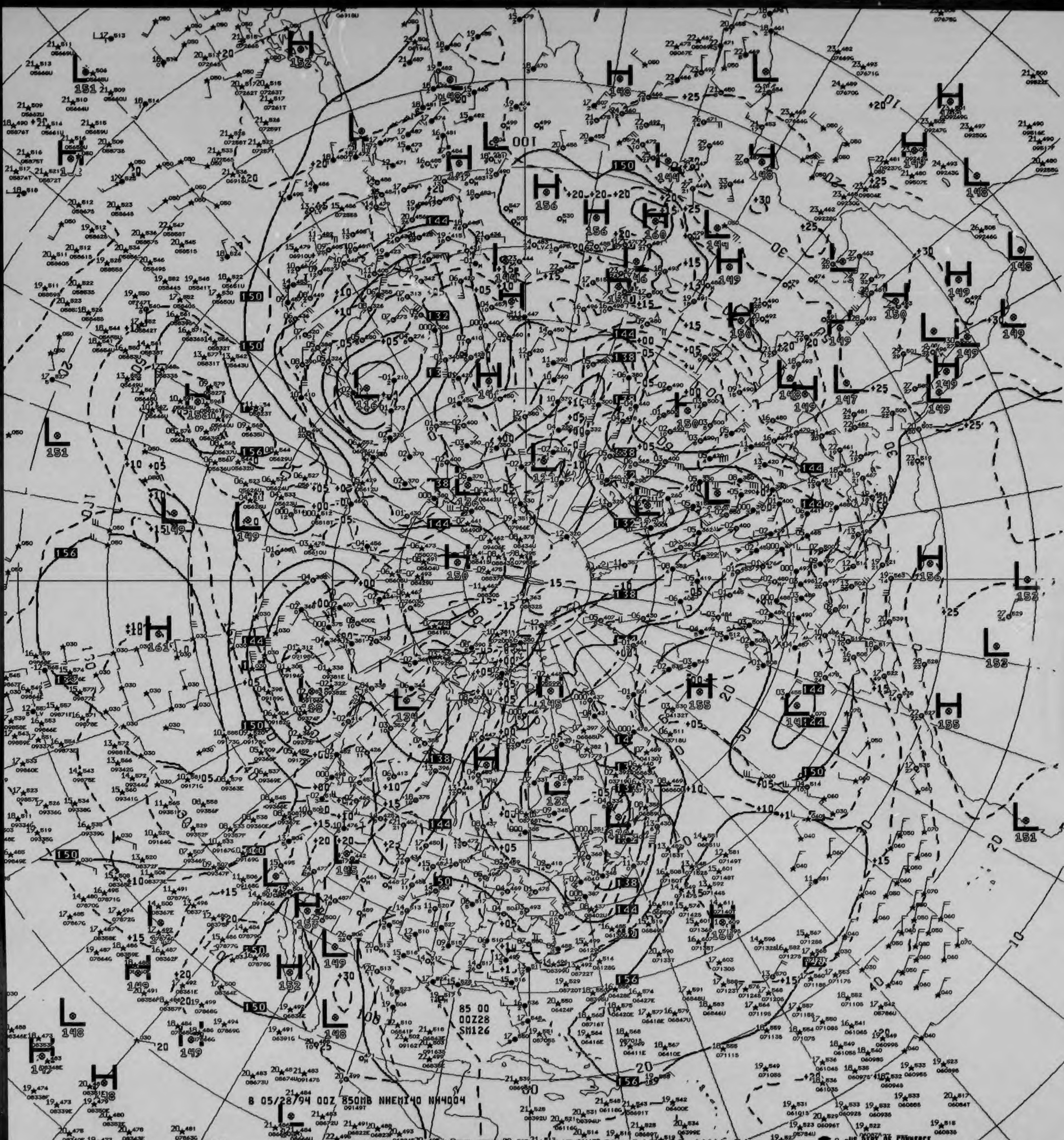
B 05/28/94 00Z 850MB NHEMI40 NH4004
85 00
00Z28
SM126

V821 ^^ 850MB ANALYSIS HEIGHTS/TEMPERATURE 00Z SAT 28 MAY 94

US DEPT OF COMMERCE
NOAA/NWS/NMC WASHINGTON

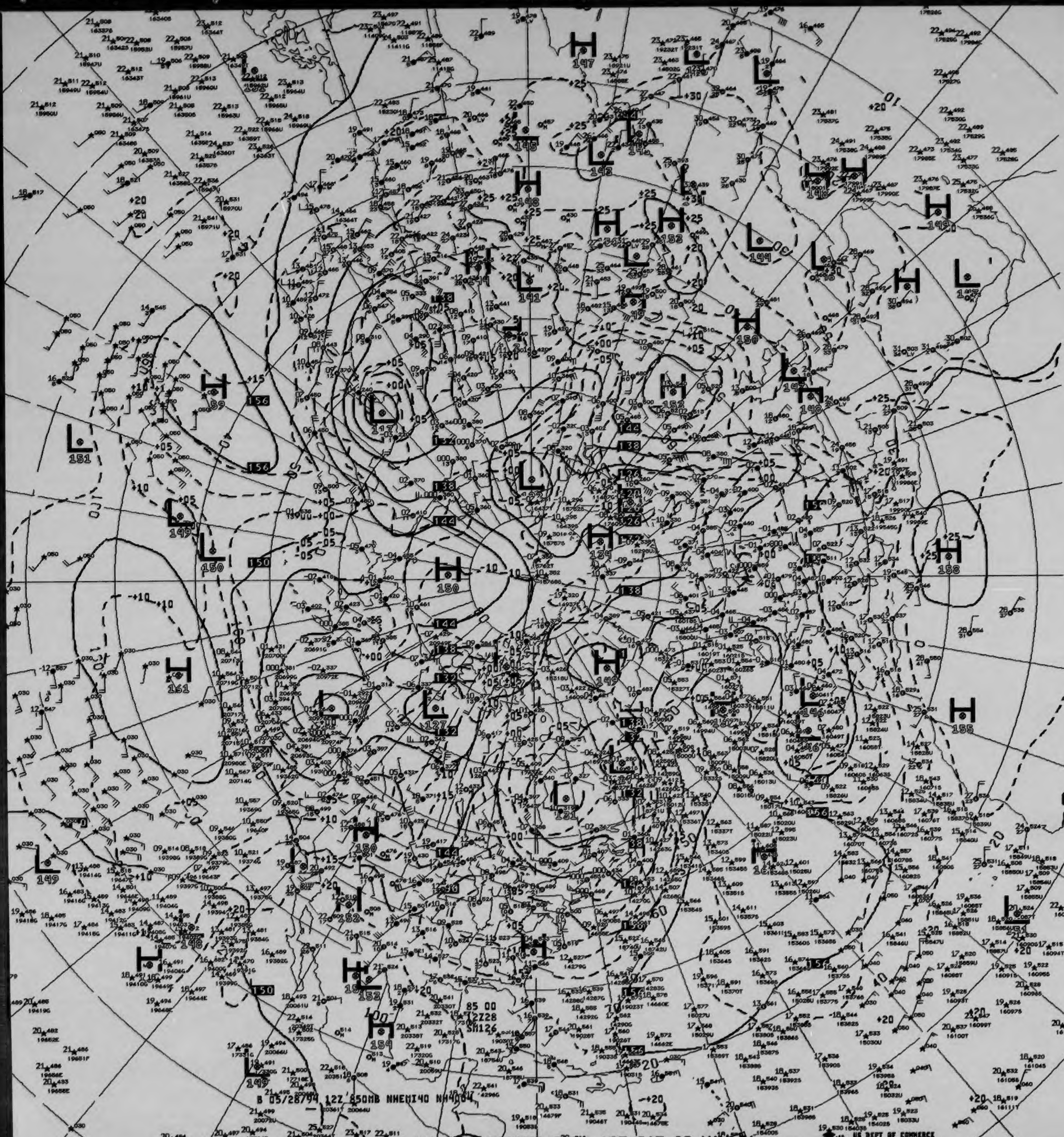
B 05/28/94 12Z 850MB NHEMI40 NH4004
85 00
12Z28
SH126

850MB ANALYSIS HEIGHTS/TEMPERATURE 12Z SAT 28 MAY 94

US DEPT OF COMMERCE
NOAA/NWS/NMC WASHINGTON

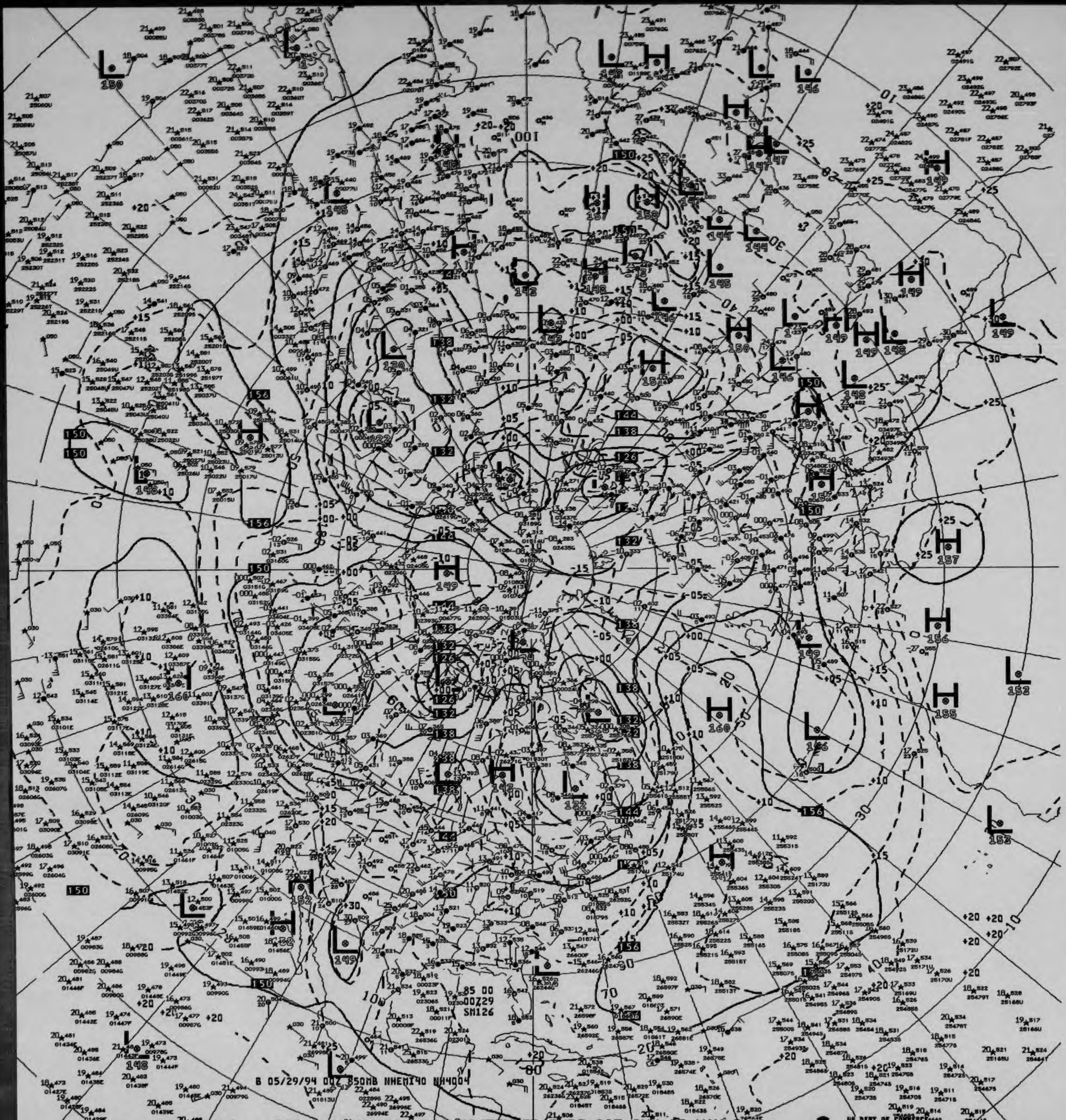
B 05/29/94 00Z 850MB NHEMI40 NH4004
85 00
00729
SM126
H
L
150
156
132
138
144
126
+20
+25
+10
+05
-05
-10
-15
10
20
30
40
50
60
70
80
100

V821 ^^ 850MB ANALYSIS HEIGHTS/TEMPERATURE 00Z SUN 29 MAY 94

US DEPT OF COMMERCE
NOAA/NWS/NMC WASHINGTON



B 05/29/94 12Z 850MB NHEMI40 NH4004

V871 ^^ 850MB ANALYSIS HEIGHTS/TEMPERATURE 12Z SUN 29 MAY 94

US DEPT OF COMMERCE
NOAA/NWS/NMC WASHINGTON

85 00
12Z29
SM126

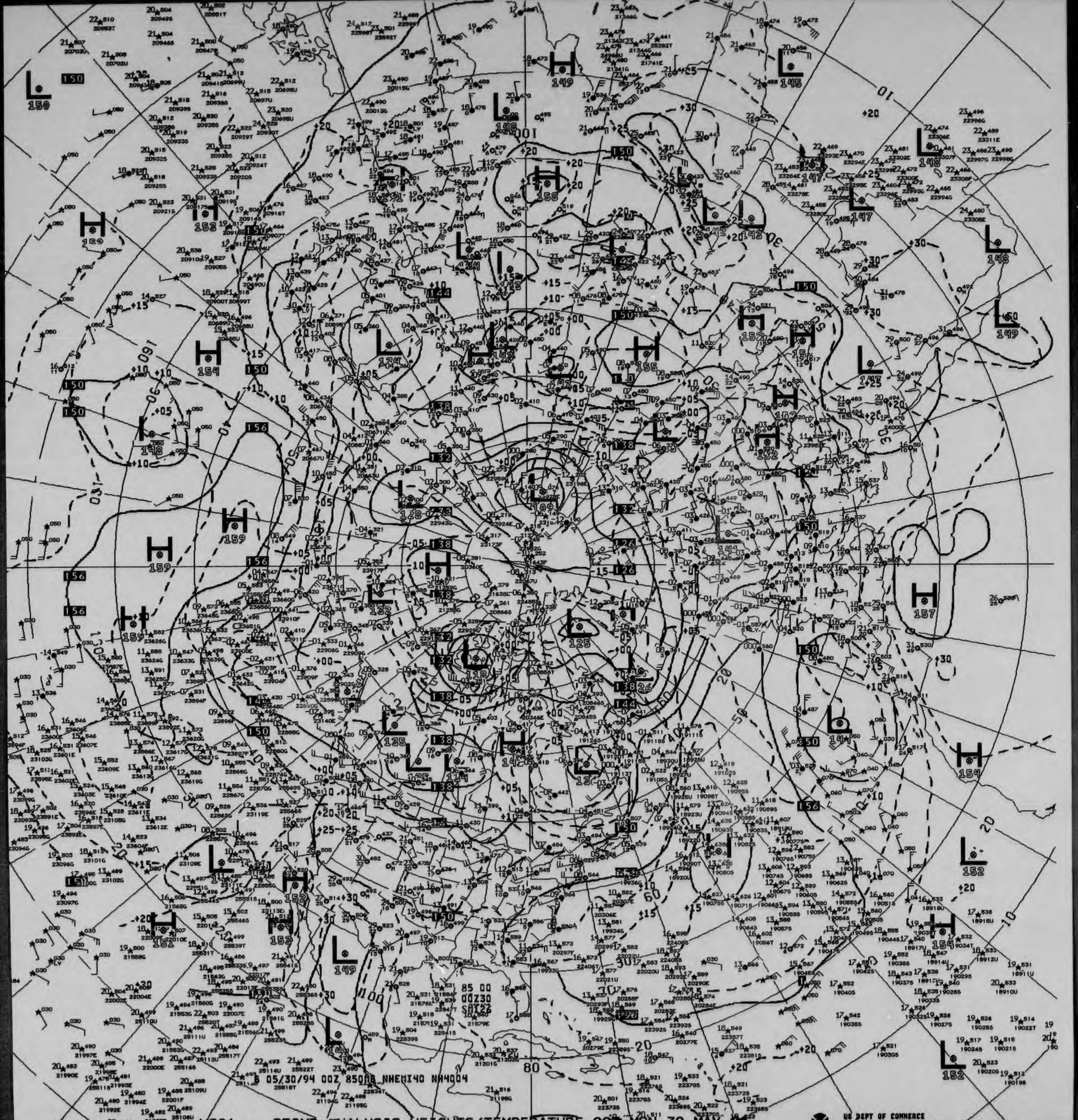
85 00
00Z30
SAT22
B 05/30/94 00Z 850MB NHEMI40 NH4004

V821 ^^ 850MB ANALYSIS HEIGHTS/TEMPERATURE 00Z MON 30 MAY 94

US DEPT OF COMMERCE
NOAA/NWS/NMC WASHINGTON

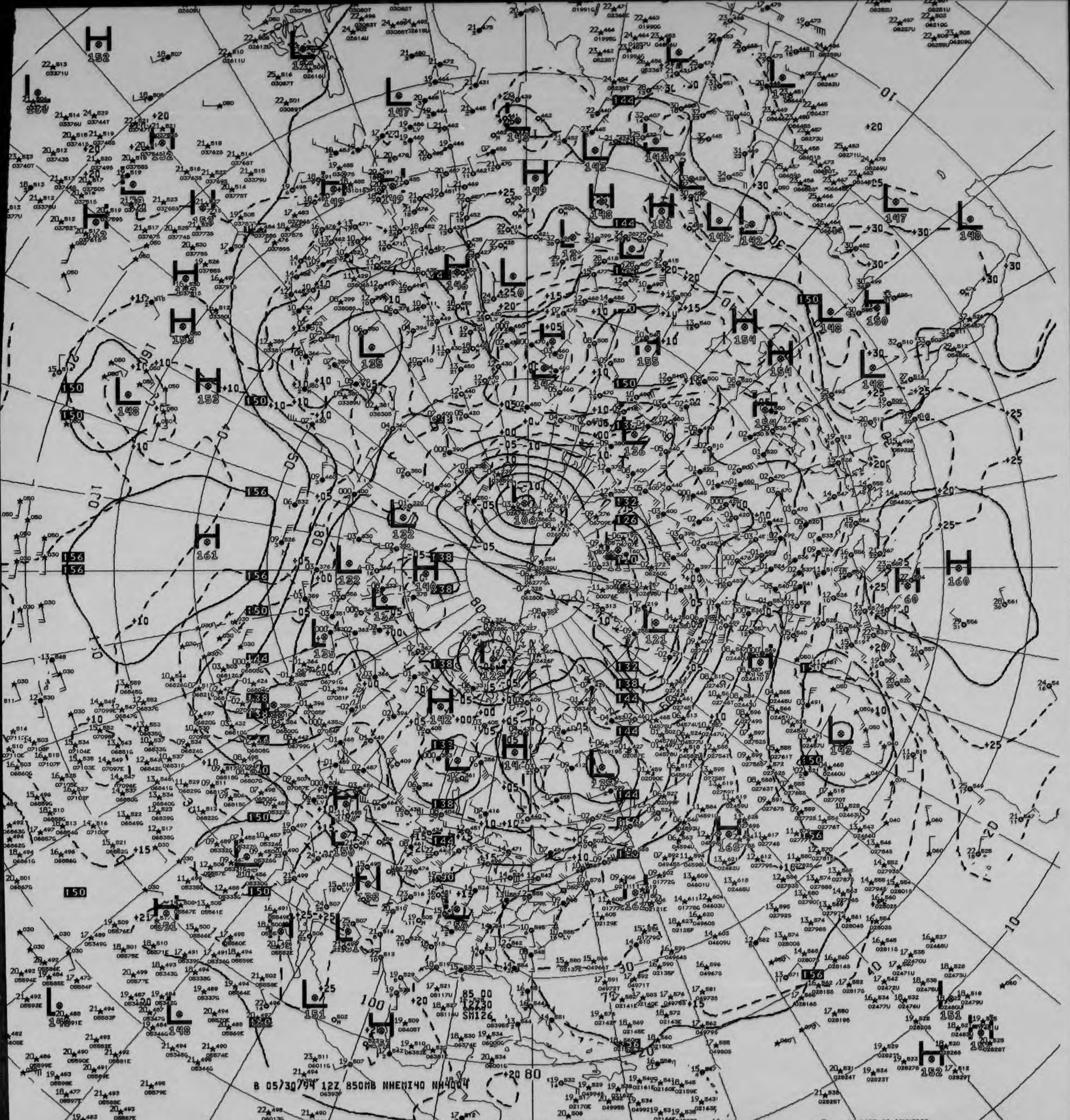
B 05/30/94 12Z 850MB NHEMI40 NH4004
85 00
12Z30
SM126
H 152
L 147
H 149
L 143
L 142
L 148
L 150
H 154
H 155
L 135
L 148
H 153
H 161
H 160
L 106
L 132
L 121
L 122
H 142
L 142
H 157
L 151
H 152
L 148
+20
+25
+30
+10
+05
-05
-10
10
20
30
40
80
100
150
156
138
144
132
126

V871 ^^ 850MB ANALYSIS HEIGHTS/TEMPERATURE 12Z MON 30 MAY 94

US DEPT OF COMMERCE
NOAA/NWS/NMC WASHINGTON

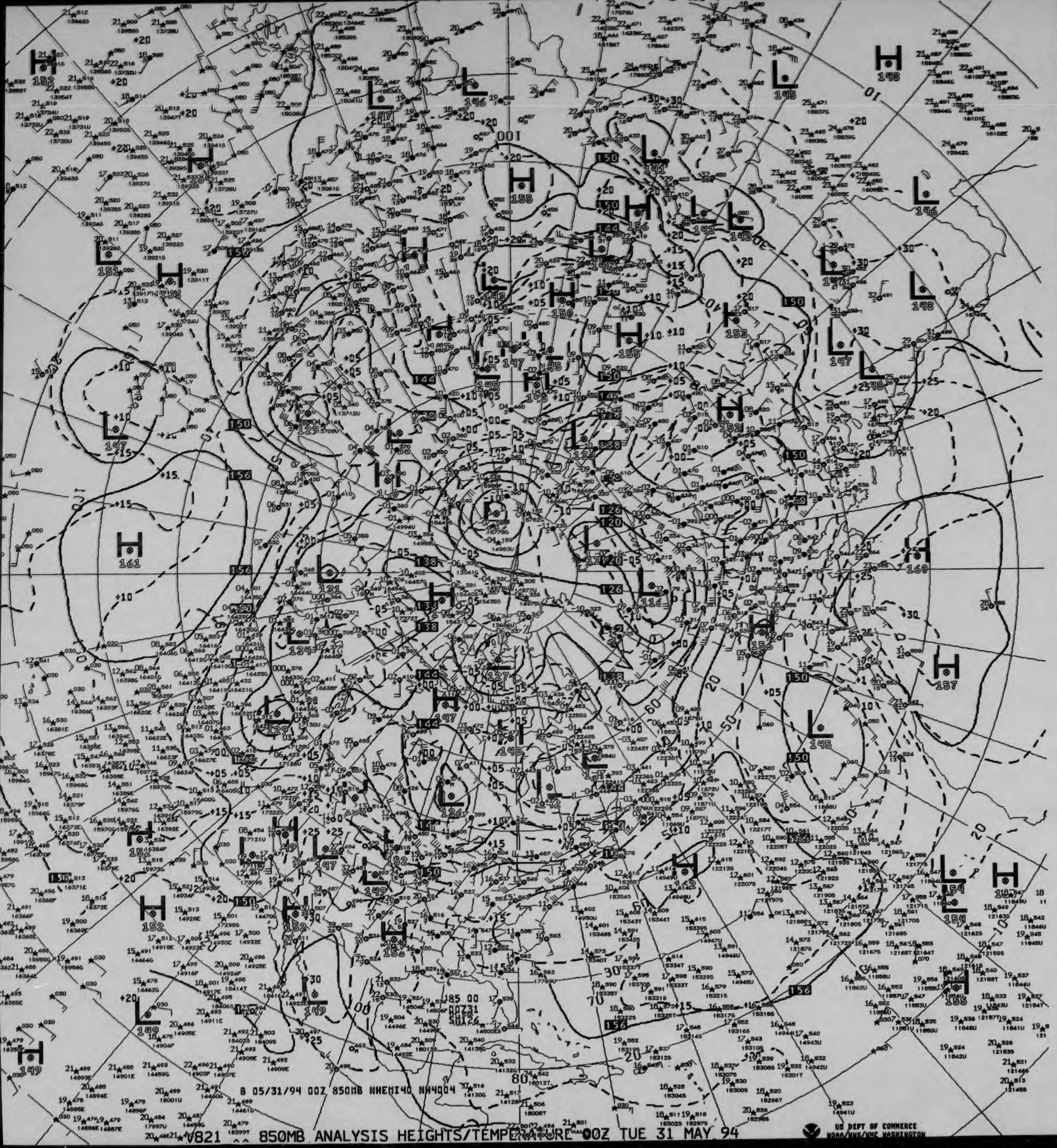
B 05/31/94 00Z 850MB NHEMI40 NH4004
US DEPT OF COMMERCE
NOAA/NWS/NMC WASHINGTON

V821 ^^ 850MB ANALYSIS HEIGHTS/TEMPERATURE 00Z TUE 31 MAY 94

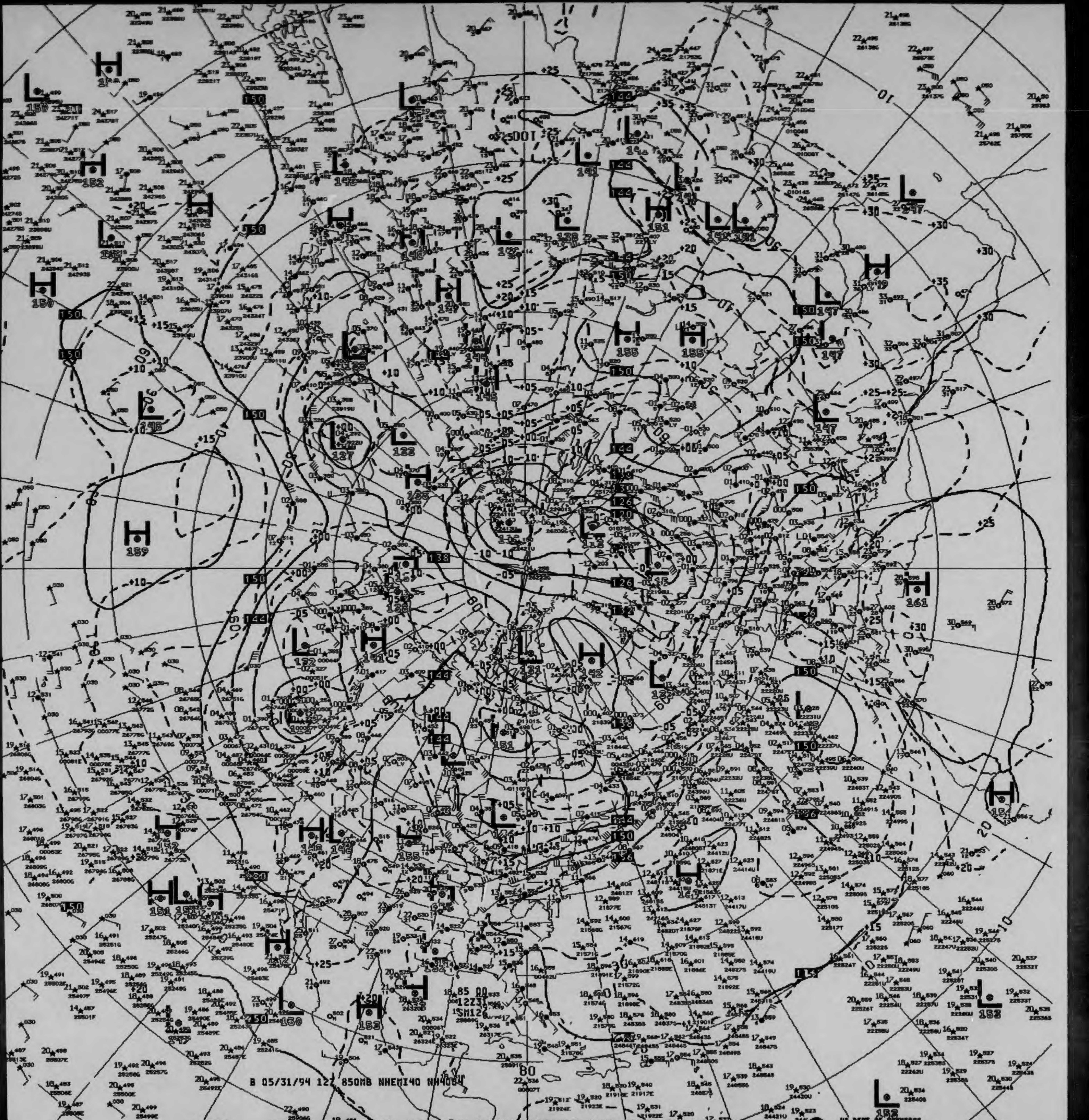
B 05/31/94 12Z 850MB NHEMI40 NH4084

V871 ^^ 850MB ANALYSIS HEIGHTS/TEMPERATURE 12Z TUE 31 MAY 94

US DEPT OF COMMERCE
NOAA/NWS/NMC WASHINGTON

[illegible]

National Environmental Satellite, Data, and Information S
National Climatic Data Center

DEPARTMENT OF COMMERCE
UNITED STATES OF AMERICA

700 MB CONSTANT PRESSURE CHARTS

NORTHERN HEMISPHERE NWP

ALL RECORDS ARE THE BEST AVAILABLE FOR FILMING

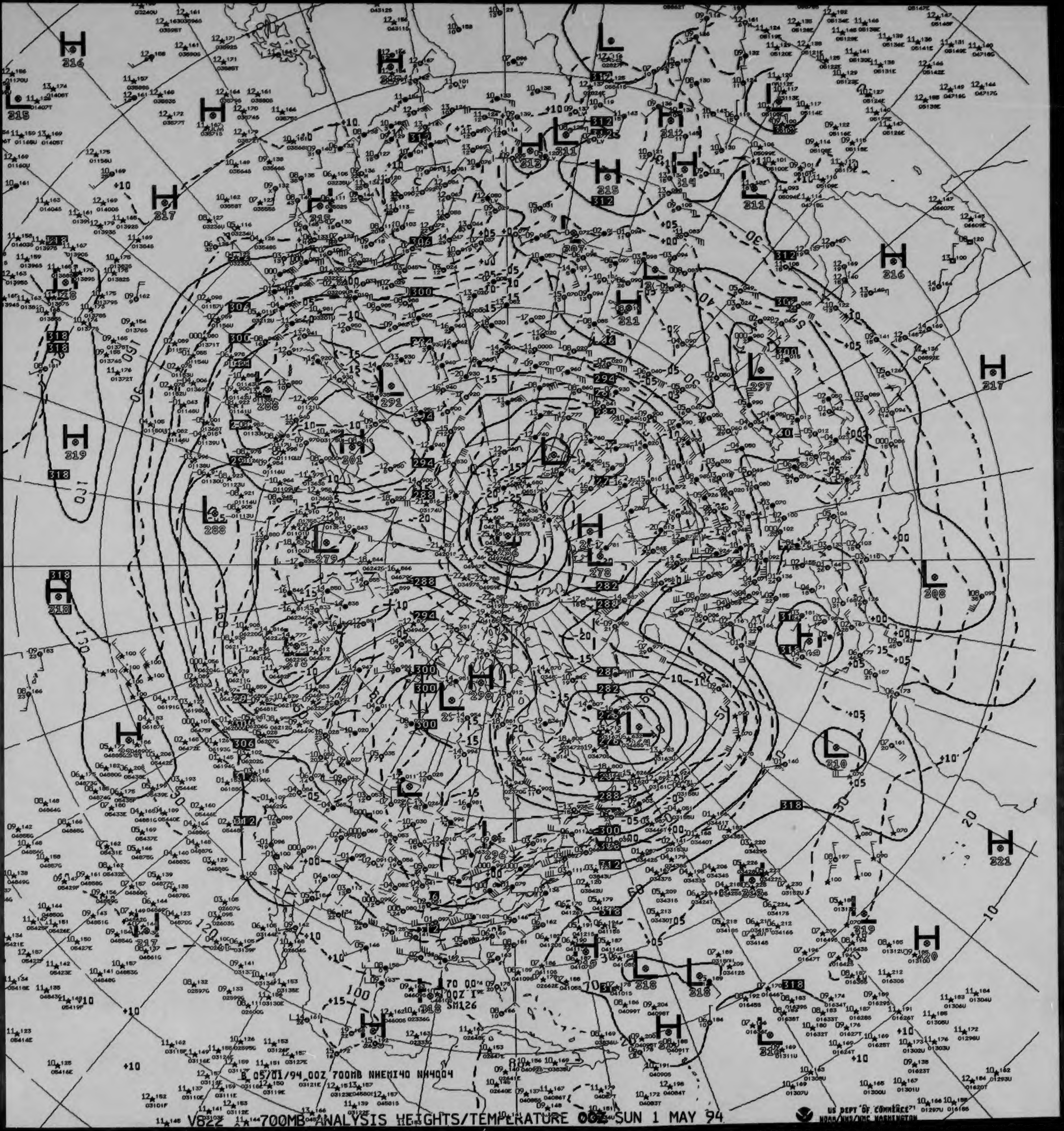

B 05/01/94 00Z 700MB NHEMI40 NH4004

V822 700MB ANALYSIS HEIGHTS/TEMPERATURE 00Z SUN 1 MAY 94

US DEPT OF COMMERCE
NOAA/NWS/NMC WASHINGTON

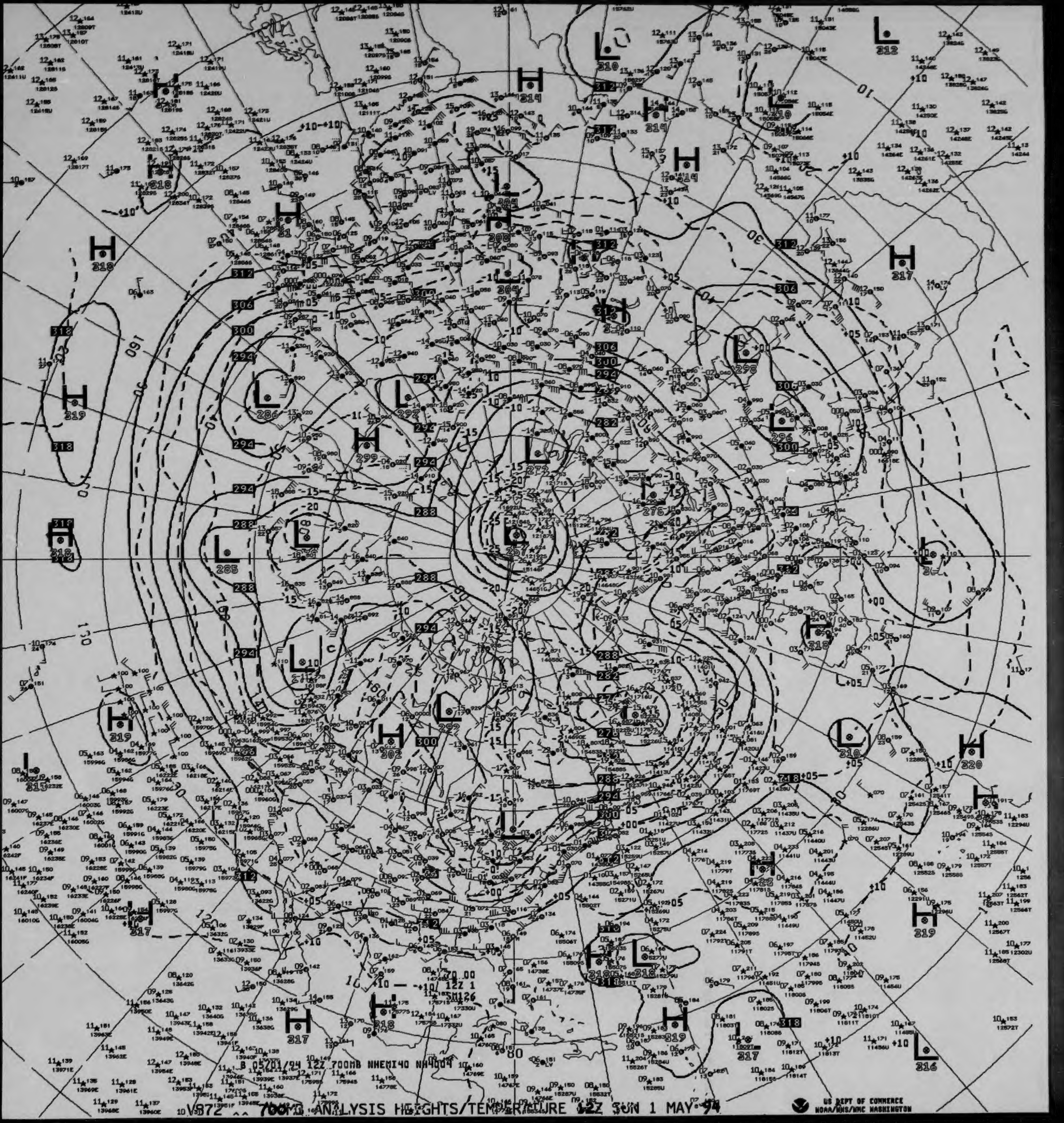B 05/01/94 12Z 700MB NHEMI40 NH4004
V872 ^^ 700MB ANALYSIS HEIGHTS/TEMPERATURE 12Z SUN 1 MAY 94
US DEPT OF COMMERCE
NOAA/NWS/NMC WASHINGTON


B 05/02/94 00Z 700MB NHEMI40 NH4004

VG22 ^^ 700MB ANALYSIS HEIGHTS/TEMPERATURE 00Z MON 2 MAY 94

US DEPT OF COMMERCE
NOAA/NWS/NMC WASHINGTON

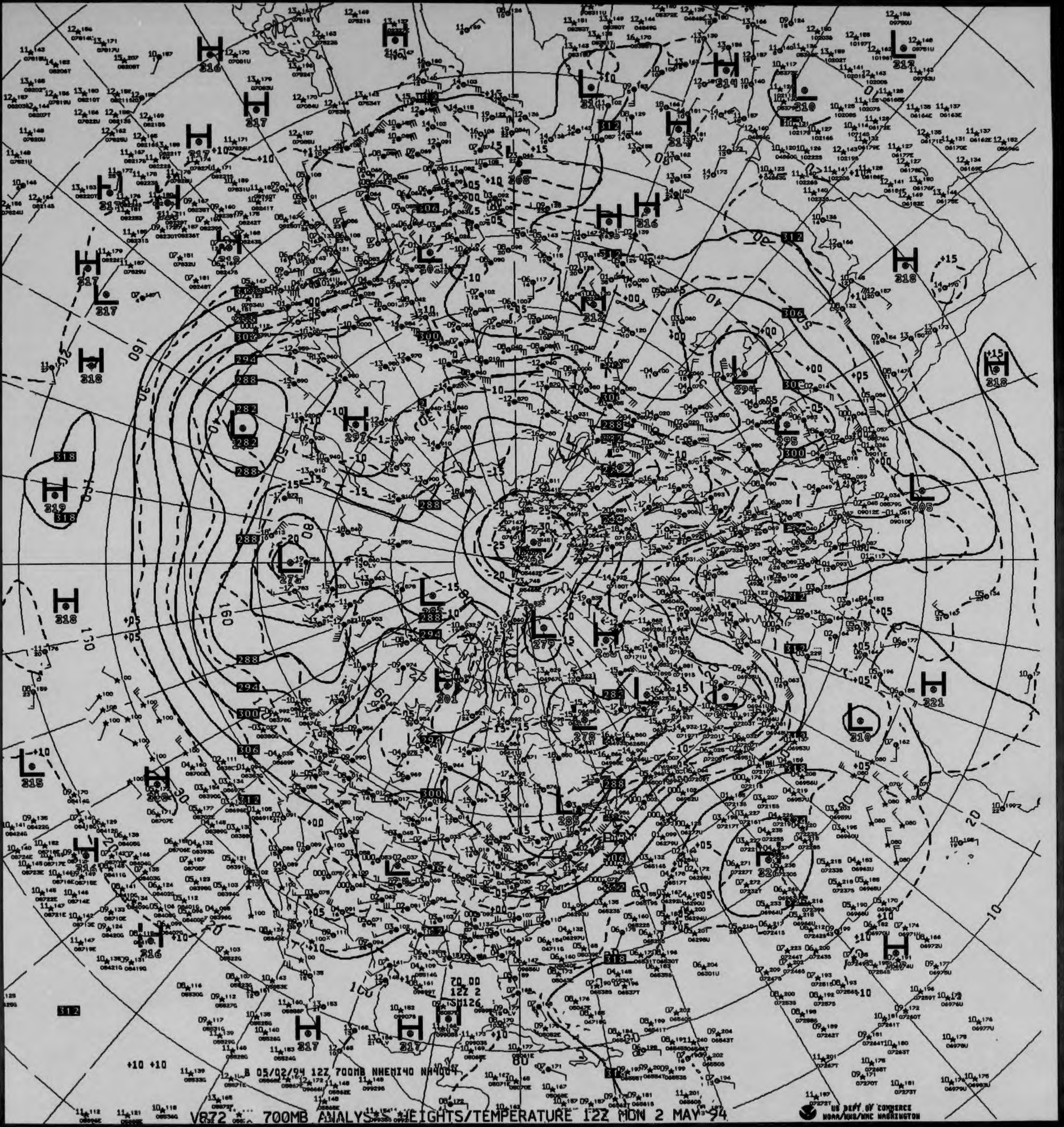

V872 700MB ANALYSIS HEIGHTS/TEMPERATURE 12Z MON 2 MAY 94

US DEPT OF COMMERCE
NOAA/NWS/NMC WASHINGTON

B 05/02/94 12Z 700MB NHEMI40 NA4004

20 00
12Z 2
SM126

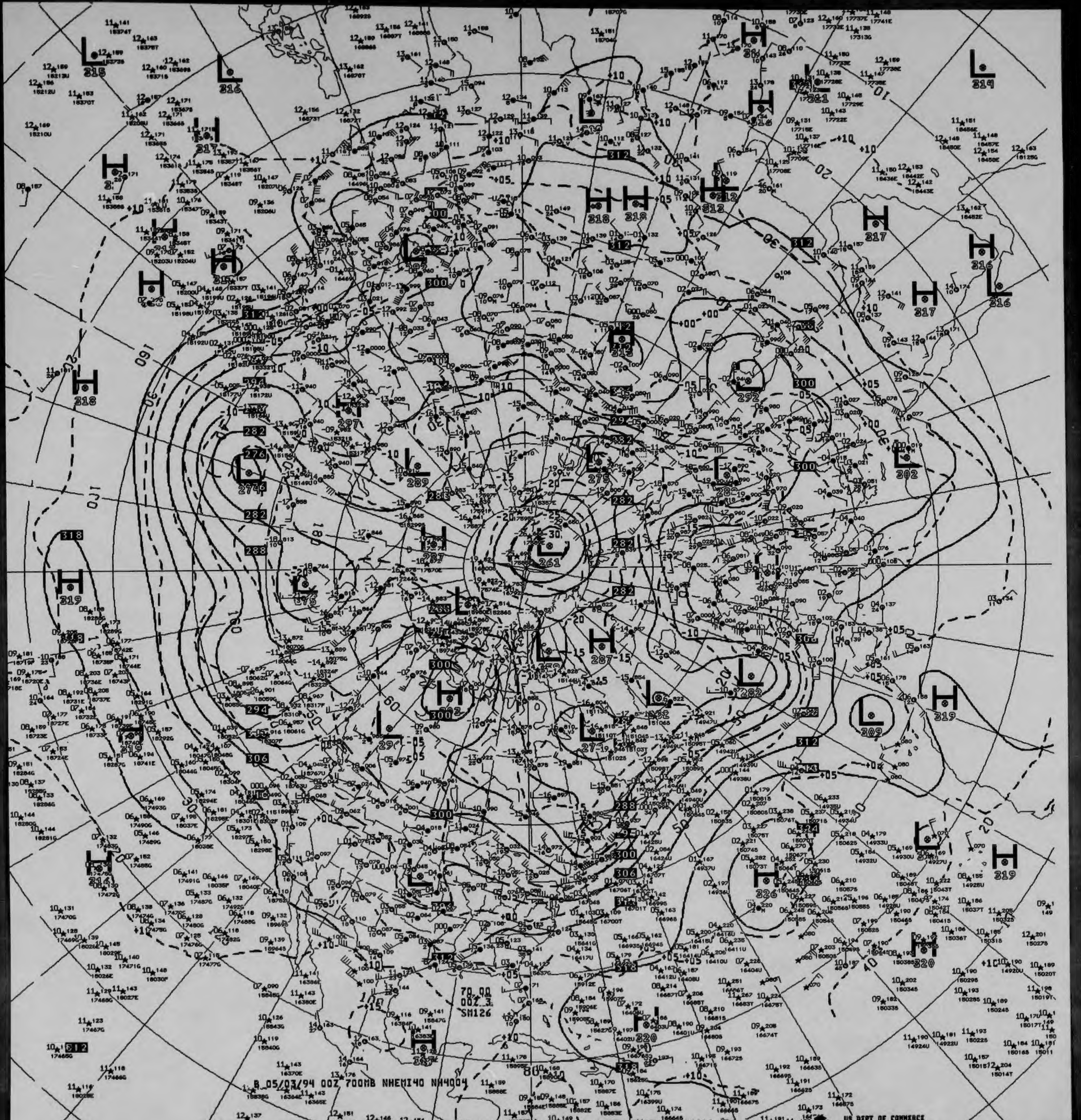
70 00
00Z 3
SM126

8 05/03/94 00Z 700MB NHEMI40 NH4004

V822 700MB ANALYSIS HEIGHTS/TEMPERATURE 00Z TUE 3 MAY 94

US DEPT OF COMMERCE
NOAA/NWS/NMC WASHINGTON

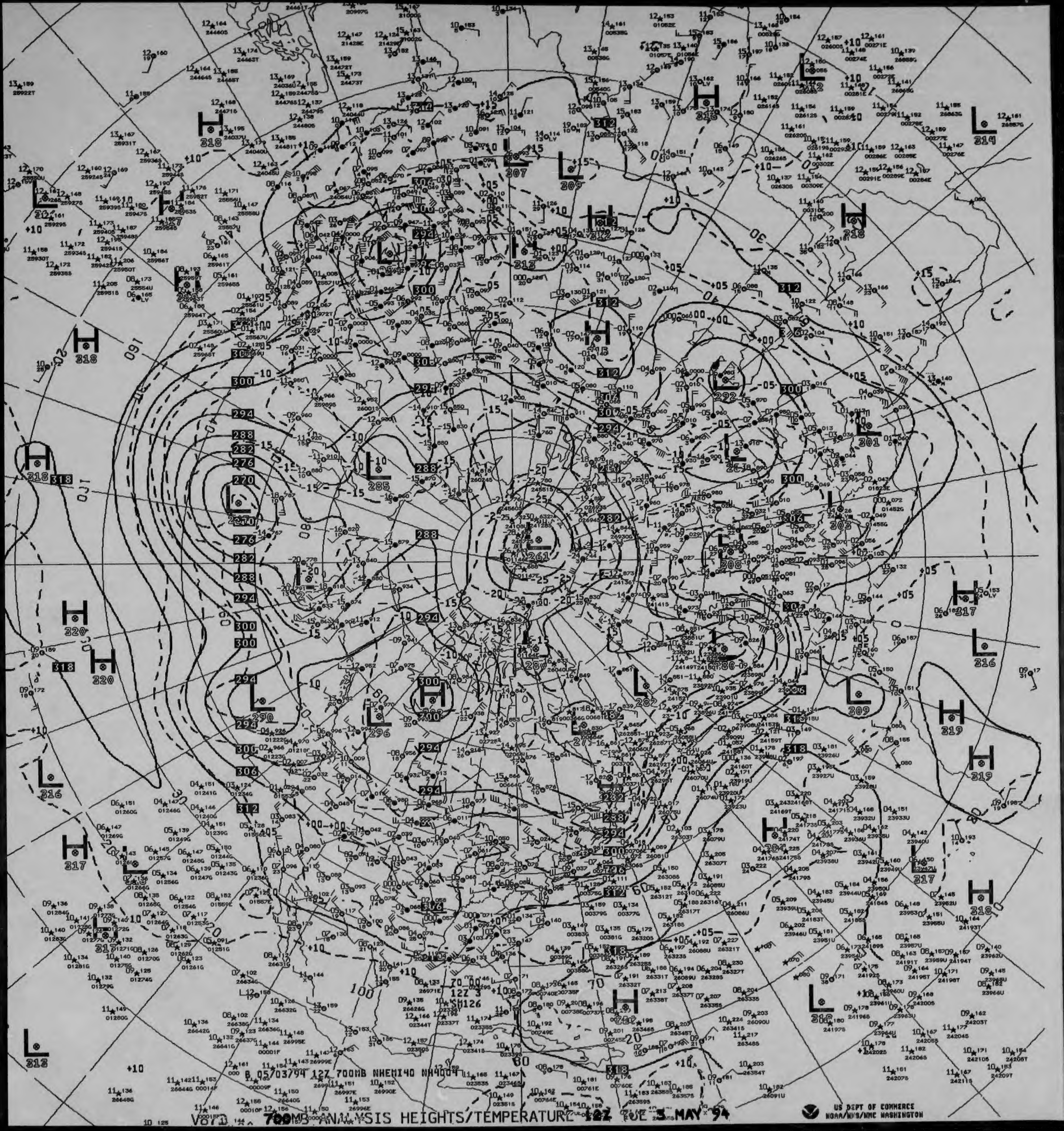
B 05/03/94 12Z 700MB NHEMI40 NH4004

V87D 700MB ANALYSIS HEIGHTS/TEMPERATURE 12Z TUE 3 MAY 94

US DEPT OF COMMERCE
NOAA/NWS/NMC WASHINGTON

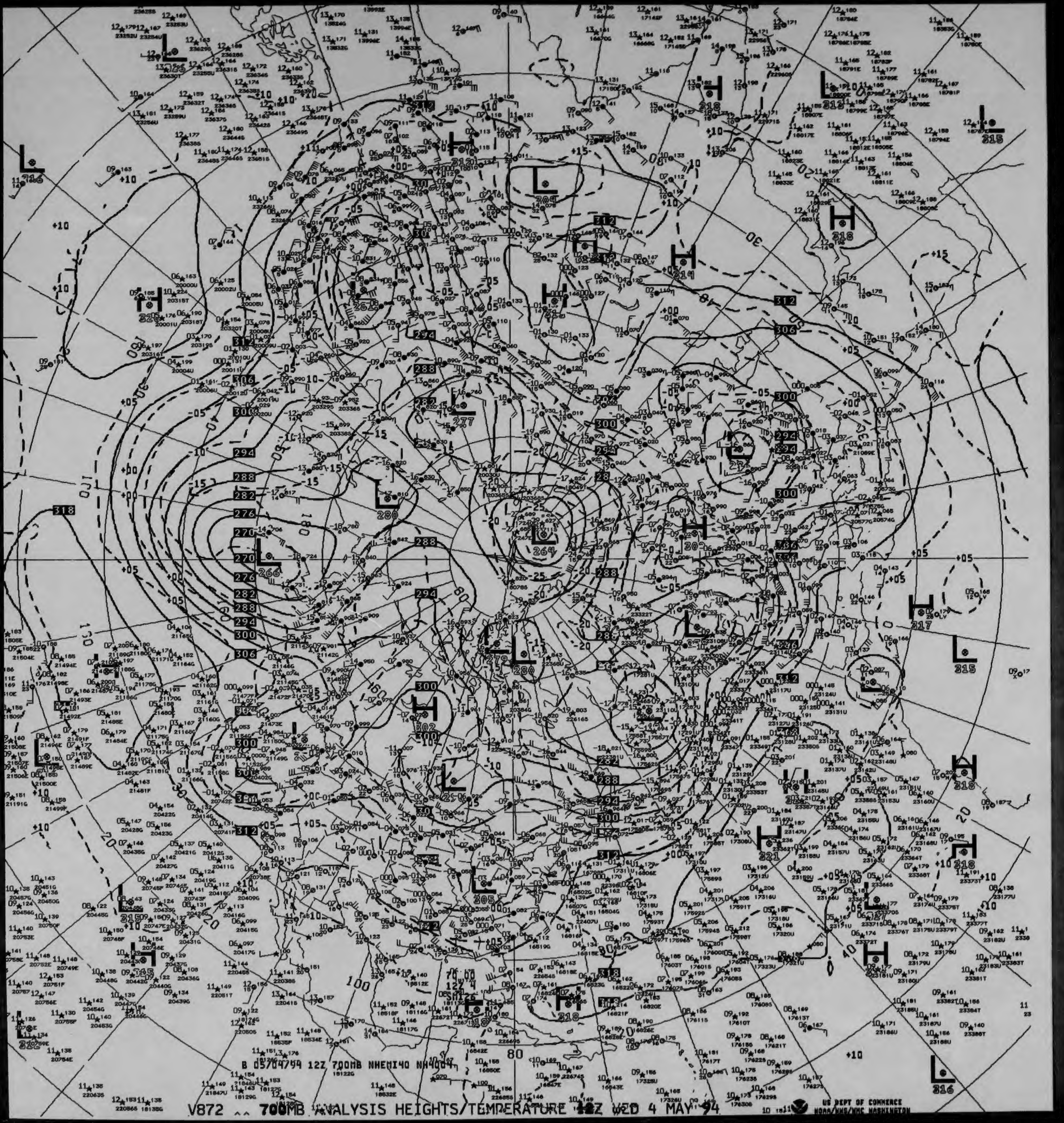

B 05/04/94 12Z 700MB NHEMI40 NH4004

V872 ^^ 700MB ANALYSIS HEIGHTS/TEMPERATURE 12Z WED 4 MAY 94

US DEPT OF COMMERCE
NOAA/NWS/NMC WASHINGTON

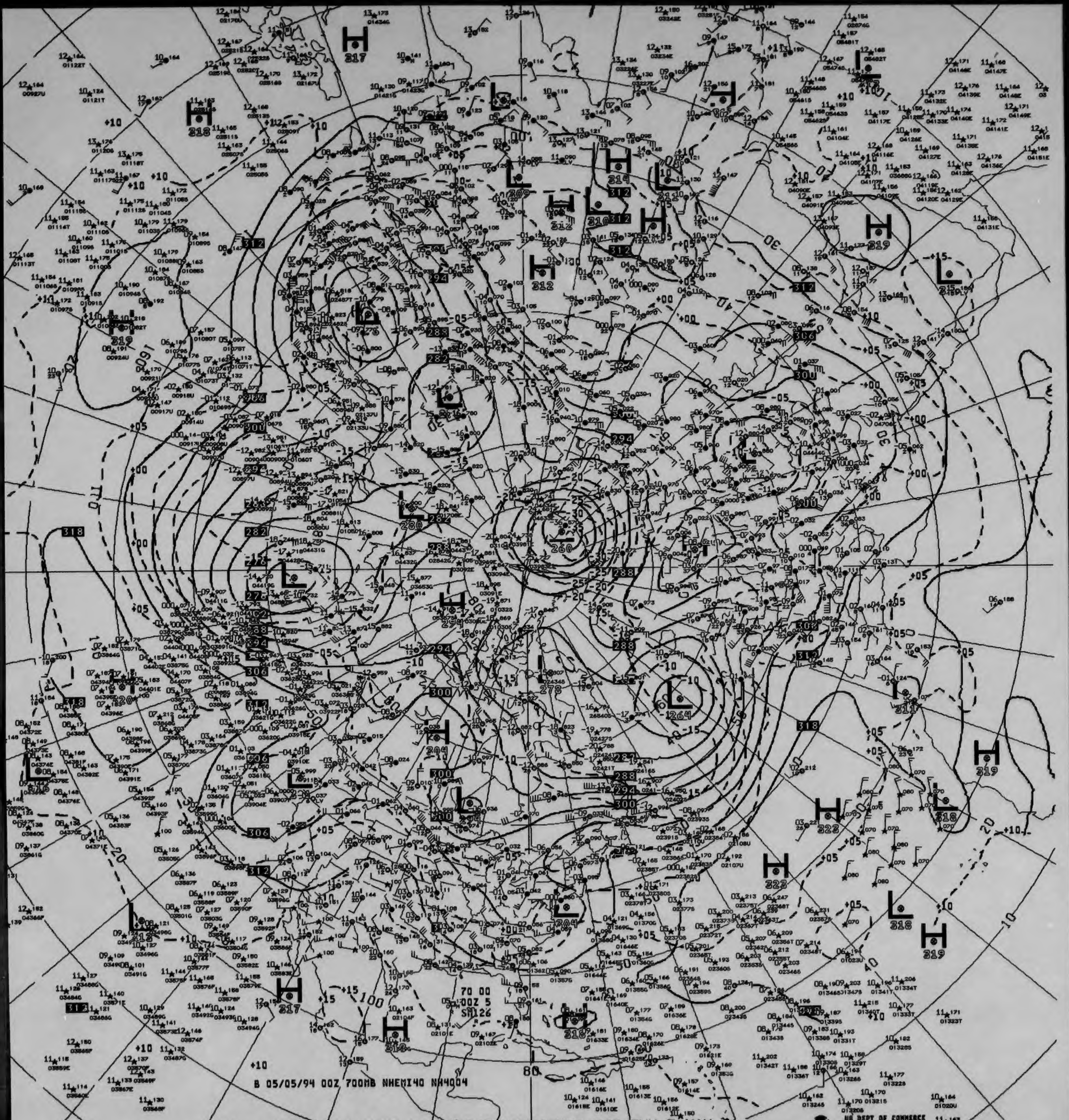
B 05/05/94 00Z 700MB NHEMI40 NH4004
70 00
00Z 5
SM126

V822 ^^ 700MB ANALYSIS HEIGHTS/TEMPERATURE 00Z THU 5 MAY 94

US DEPT OF COMMERCE
NOAA/NWS/NMC WASHINGTON

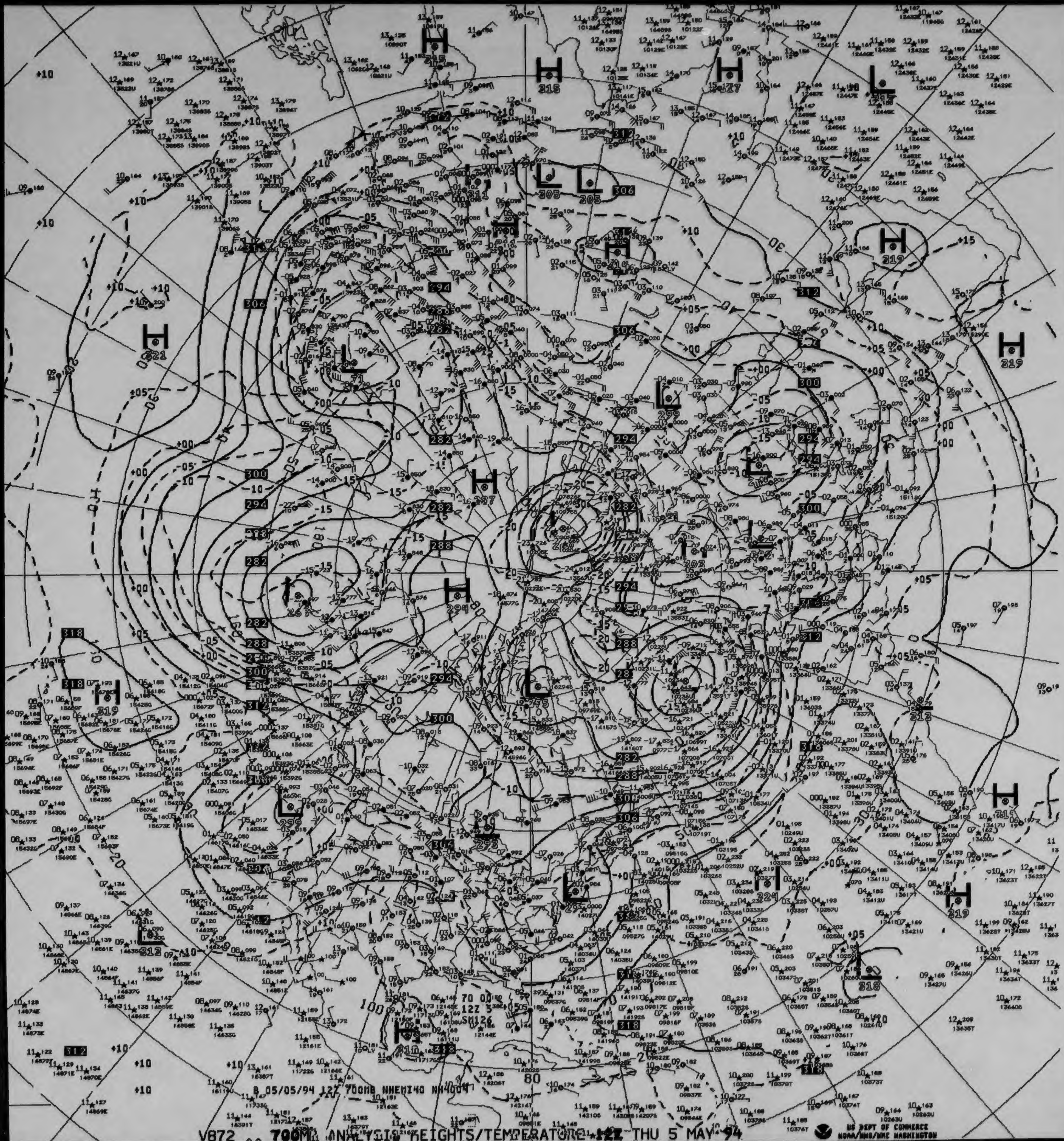
B 05/05/94 12Z 700MB NHEMI40 NH4004
70 00
12Z 5
SM126

V872 ^^ 700MB ANALYSIS HEIGHTS/TEMPERATURE 12Z THU 5 MAY 94

US DEPT OF COMMERCE
NOAA/NWS/NMC WASHINGTON


B 05/06/94 00Z 700MB NHEMI40 NH4004
70 00Z 6 SM126
US DEPT OF COMMERCE
NOAA/NWS/NMC WASHINGTON

V822 ^^ 700MB ANALYSIS HEIGHTS/TEMPERATURE 00Z FRI 6 MAY 94



B 05/06/94 12Z 700MB NHEMI40 NH4004

V872 700MB ANALYSIS HEIGHTS/TEMPERATURE 12Z FRI 6 MAY 94

US DEPT OF COMMERCE
NOAA/NWS/NMC WASHINGTON

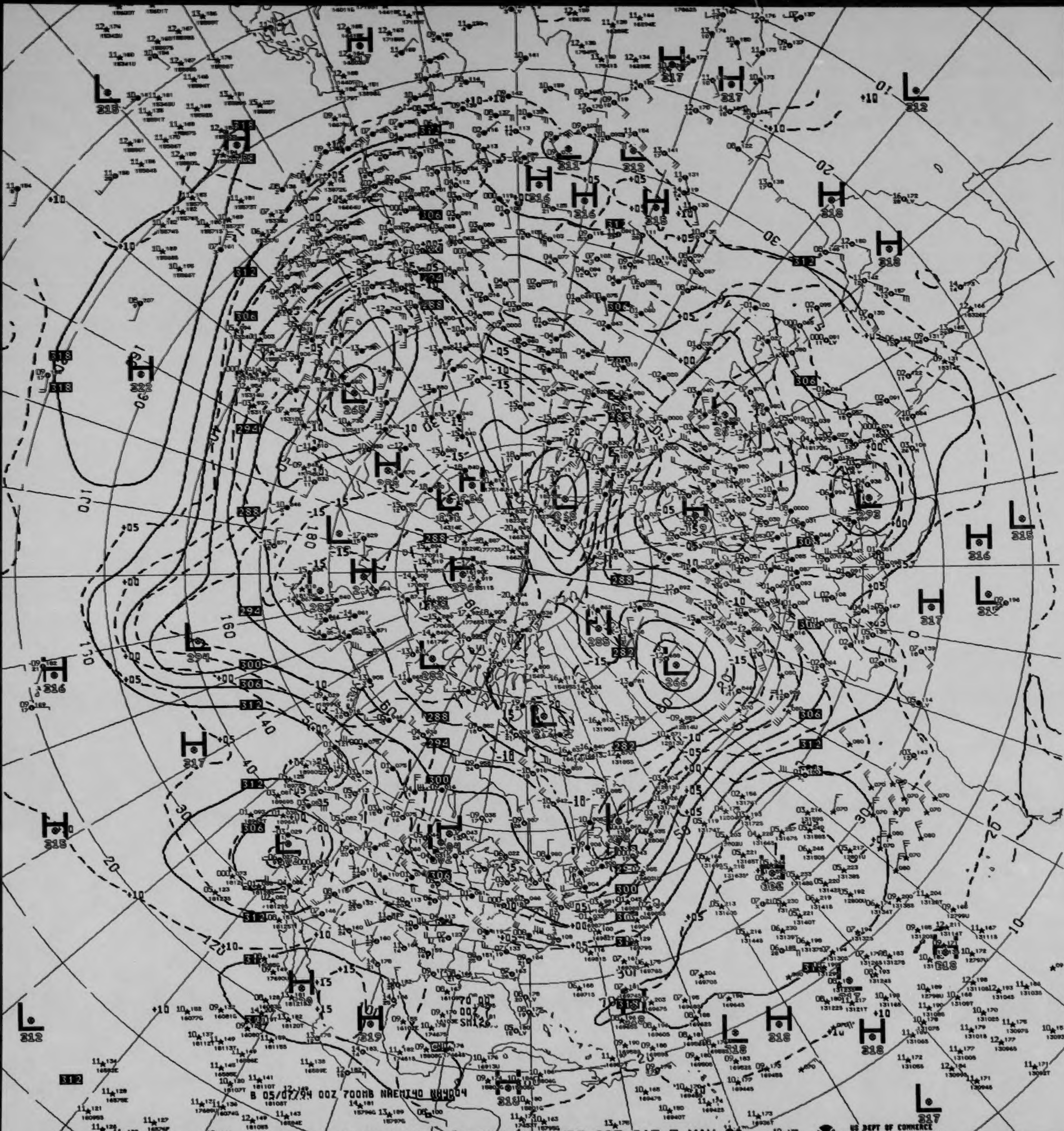
B 05/07/94 00Z 700MB NAEMI40 NNY004

700MB ANALYSIS HEIGHTS/TEMPERATURE 00Z SAT 7 MAY 94

US DEPT OF COMMERCE
NOAA/NWS/NMC WASHINGTON

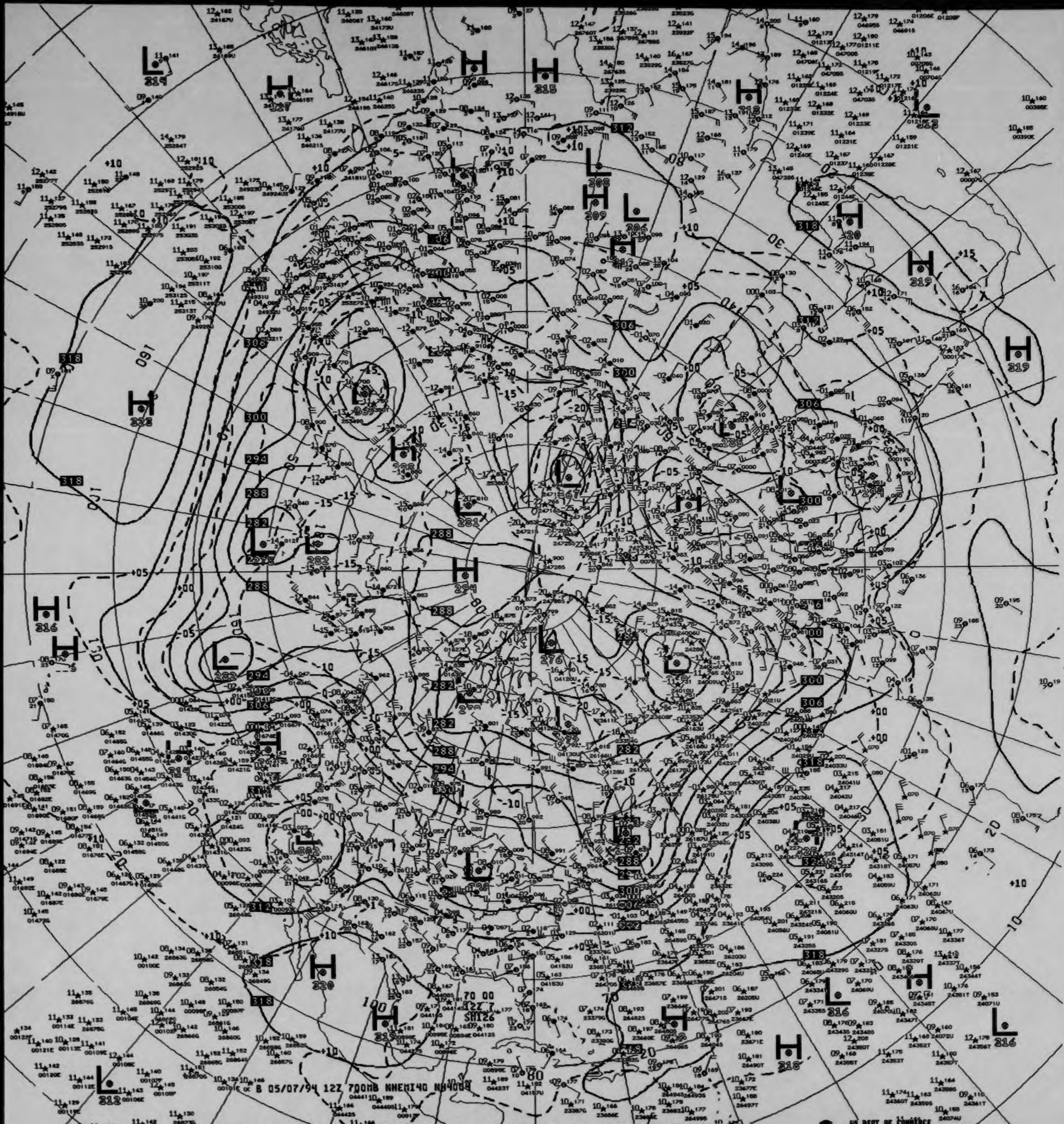
B 05/07/94 12Z 700MB NHEMI40 NH4004
70 00
12Z 7
SHI26

V872 ^^ 700MB ANALYSIS HEIGHTS/TEMPERATURE 12Z SAT 7 MAY 94

US DEPT OF COMMERCE
NOAA/NWS/NMC WASHINGTON

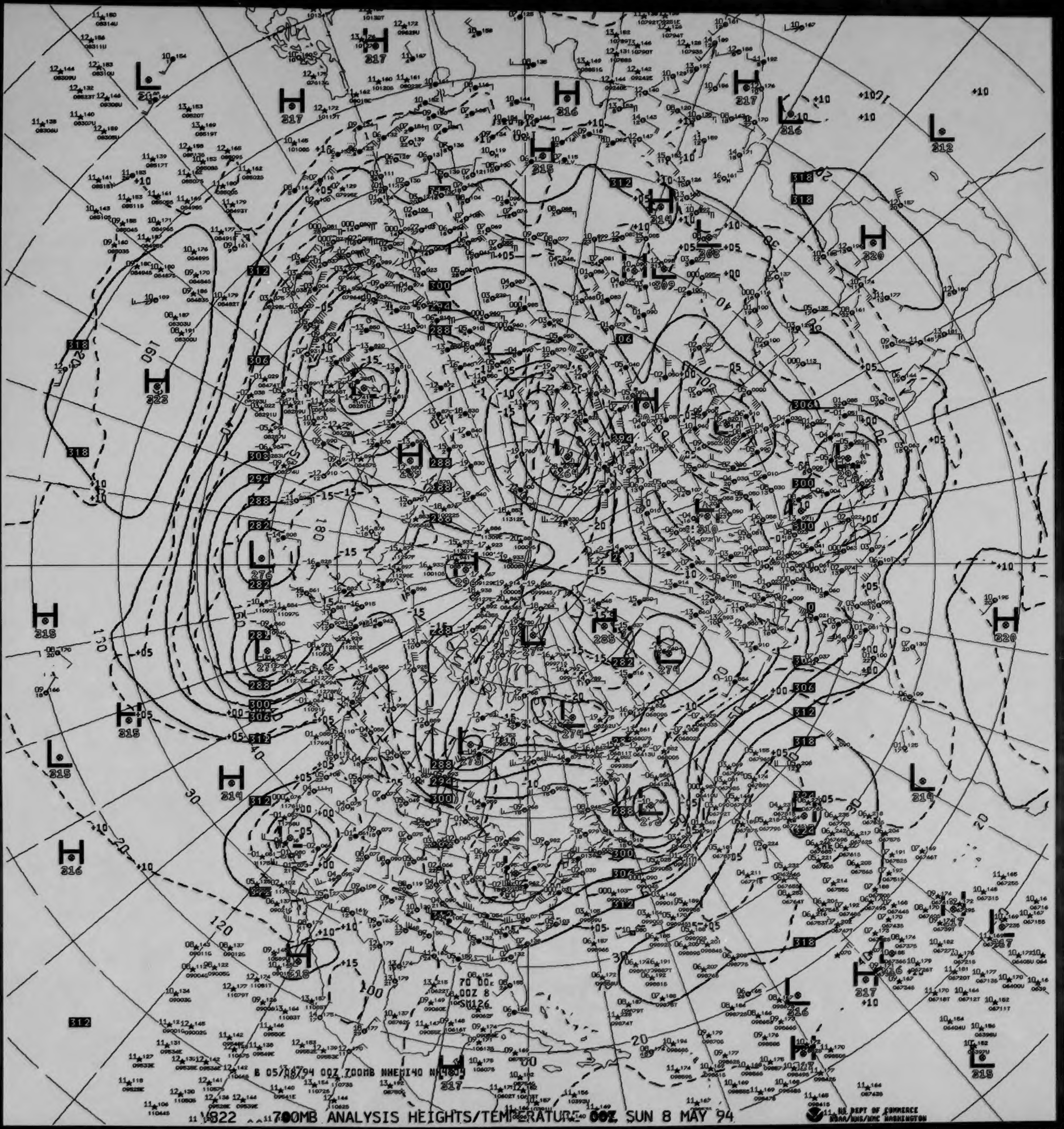
B 05/08794 00Z 700MB NHEMI40 NM4809
70 00E
00Z 8
SU126

V822 700MB ANALYSIS HEIGHTS/TEMPERATURE 00Z SUN 8 MAY 94

US DEPT OF COMMERCE
NOAA/NWS/NMC WASHINGTON


B 05/08/94 12Z 700MB NHEMI40 NH4004
70 00
12Z 8
SH126
US DEPT OF COMMERCE
NOAA/NWS/NMC WASHINGTON

700MB ANALYSIS HEIGHTS/TEMPERATURE 12Z SUN 8 MAY 94

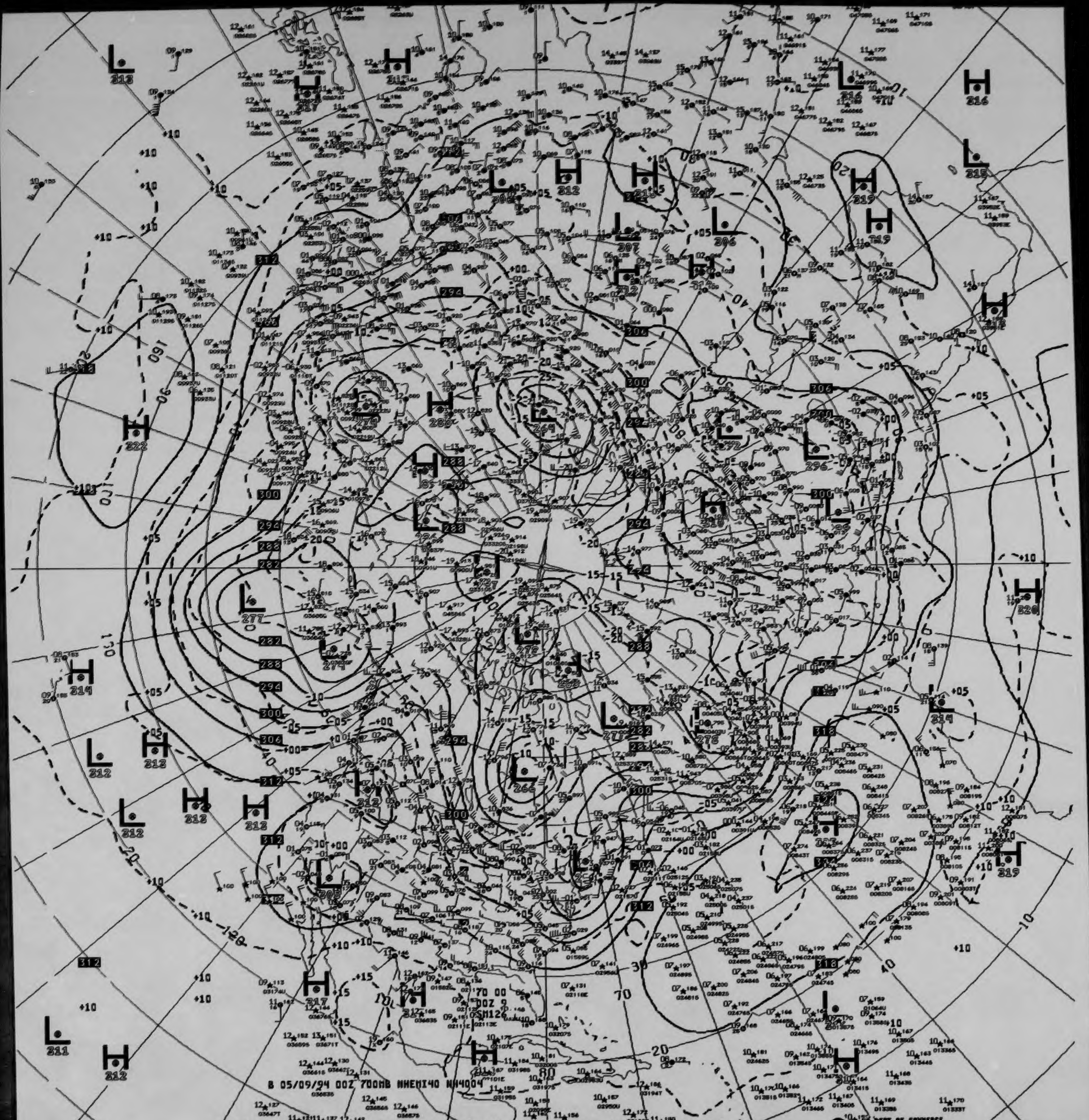

B 05/09/94 00Z 700MB NHEMI40 NH4004
70 00
00Z 9
SM126

V822 ^^ 700MB ANALYSIS HEIGHTS/TEMPERATURE 00Z MON 9 MAY 94

US DEPT OF COMMERCE
NOAA/NWS/NMC WASHINGTON



B 05/09/94 12Z 700MB NHEMI40 NH4004

V872 700MB ANALYSIS HEIGHTS/TEMPERATURE 12Z MON 9 MAY 94

US DEPT OF COMMERCE
NOAA/NWS/NMC WASHINGTON

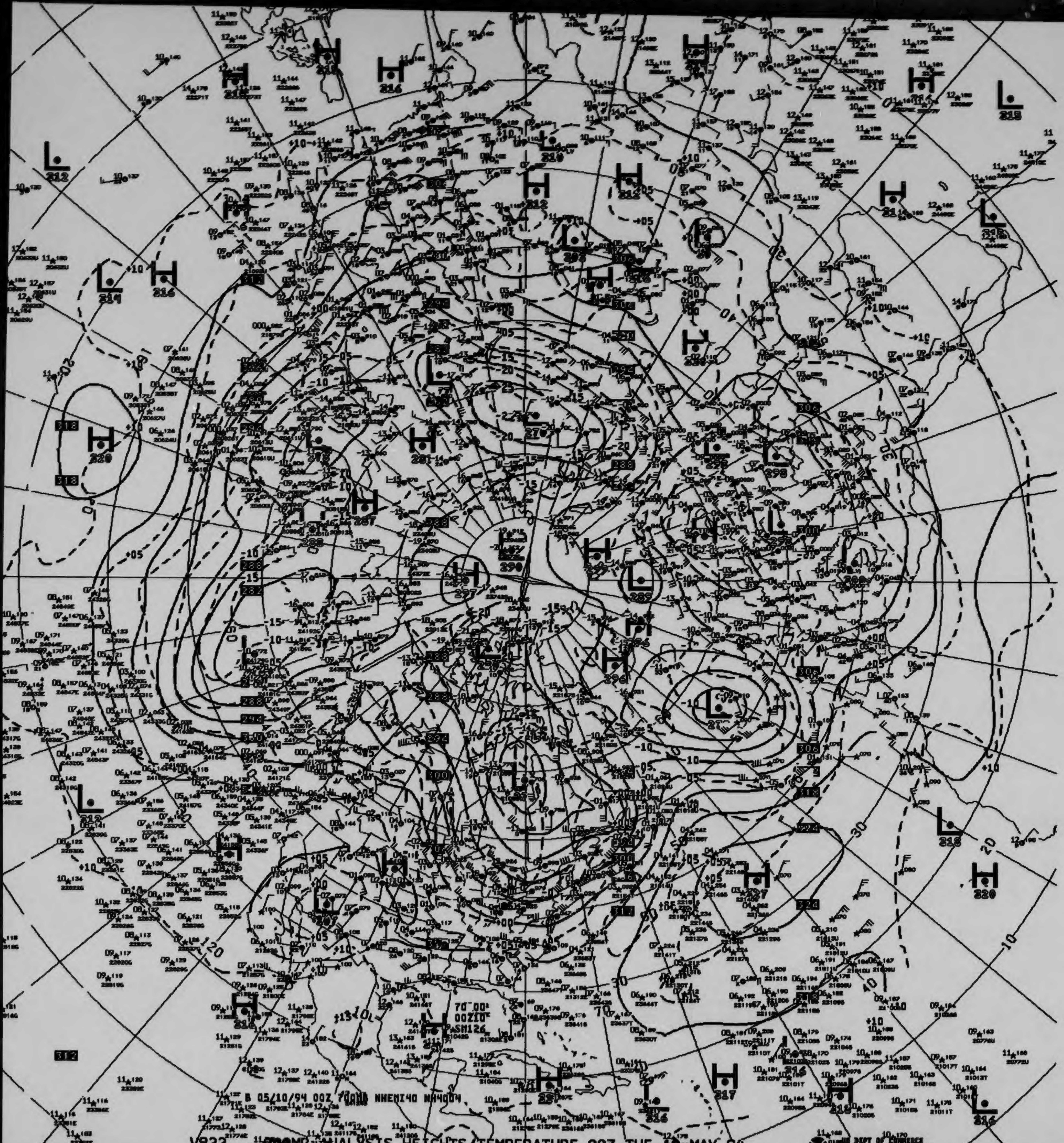

B 05/10/94 00Z 700MB NHEMI40 NH4004

V822 700MB ANALYSIS HEIGHTS/TEMPERATURE 00Z TUE 10 MAY 94

US DEPT OF COMMERCE NOAA/NWS/NMC WASHINGTON

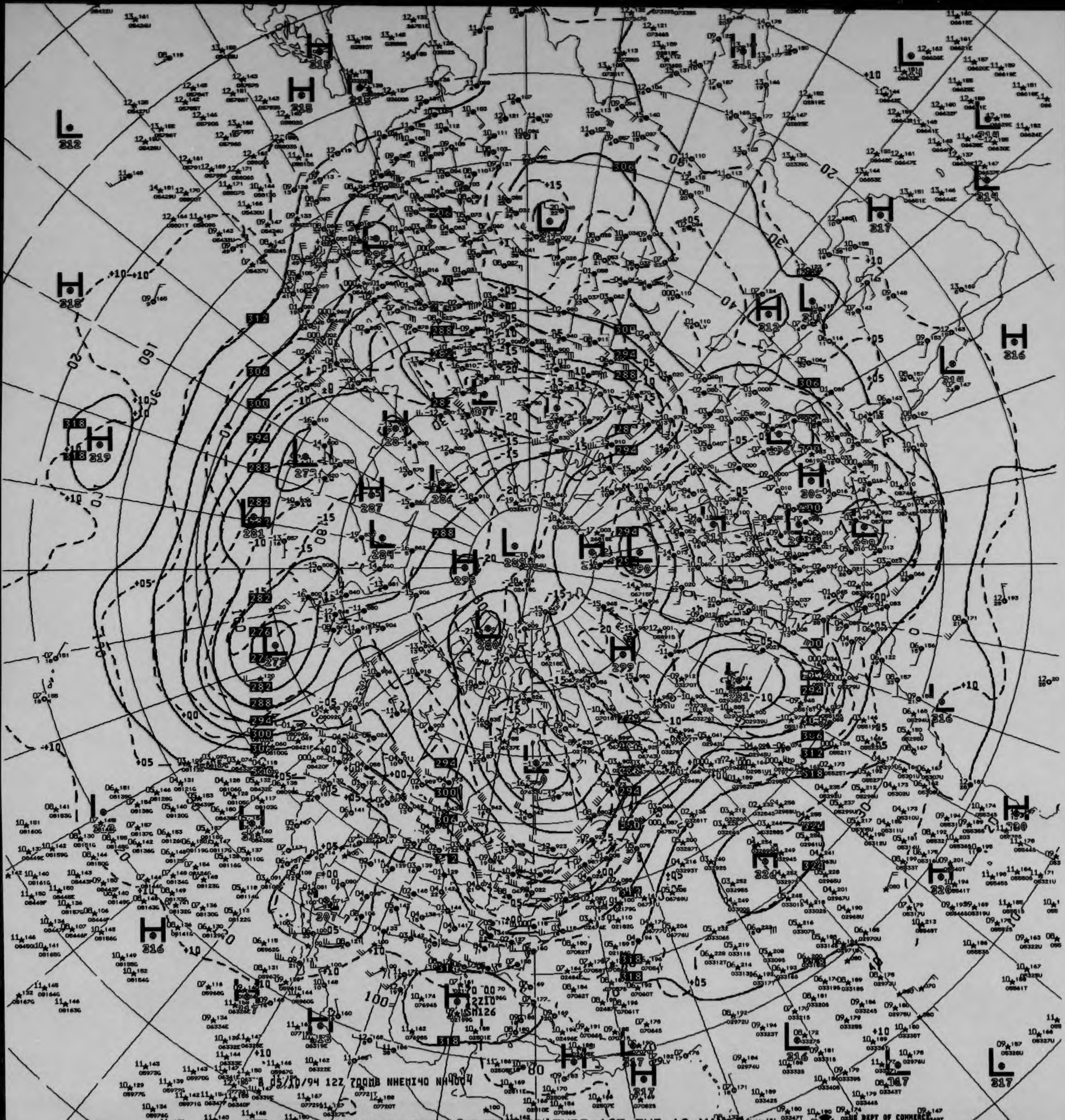
8 05/10/94 12Z 700MB NHEMI40 NH4004

V872 ^^ 700MB ANALYSIS HEIGHTS/TEMPERATURE 12Z TUE 10 MAY 94

US DEPT OF COMMERCE
NOAA/NWS/NMC WASHINGTON



V832 700MB ANALYSIS HEIGHTS/TEMPERATURE 00Z WED 11 MAY 94

05/11/94 00Z 700MB NHEMI40 NH4004
US DEPT OF COMMERCE
NOAA/NWS/NMC WASHINGTON

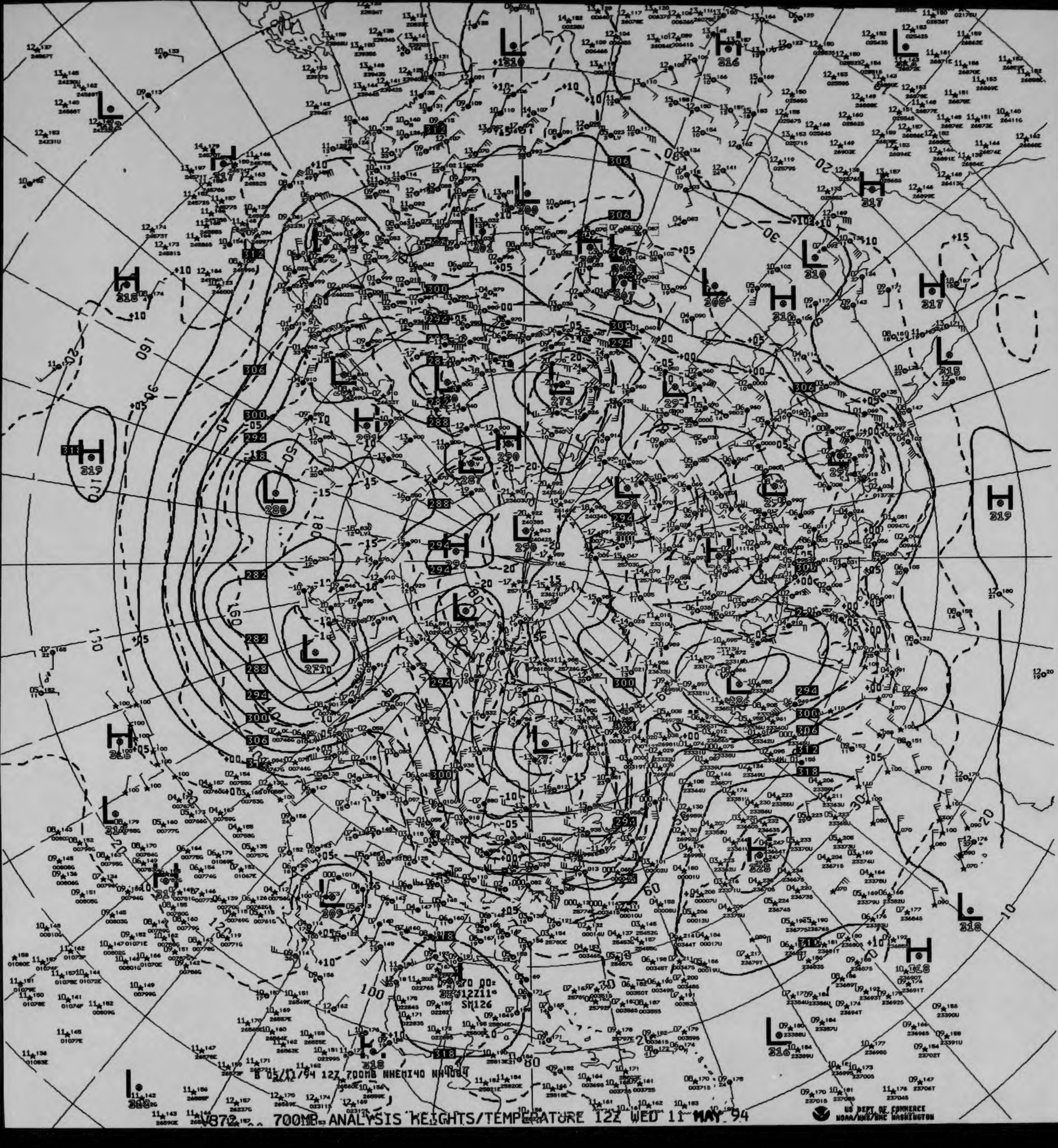

B 05/11/94 12Z 700MB NHEMI40 NH406

12Z11
SM126

V872 700MB ANALYSIS HEIGHTS/TEMPERATURE 12Z WED 11 MAY 94

US DEPT OF COMMERCE
NOAA/NWS/NMC WASHINGTON

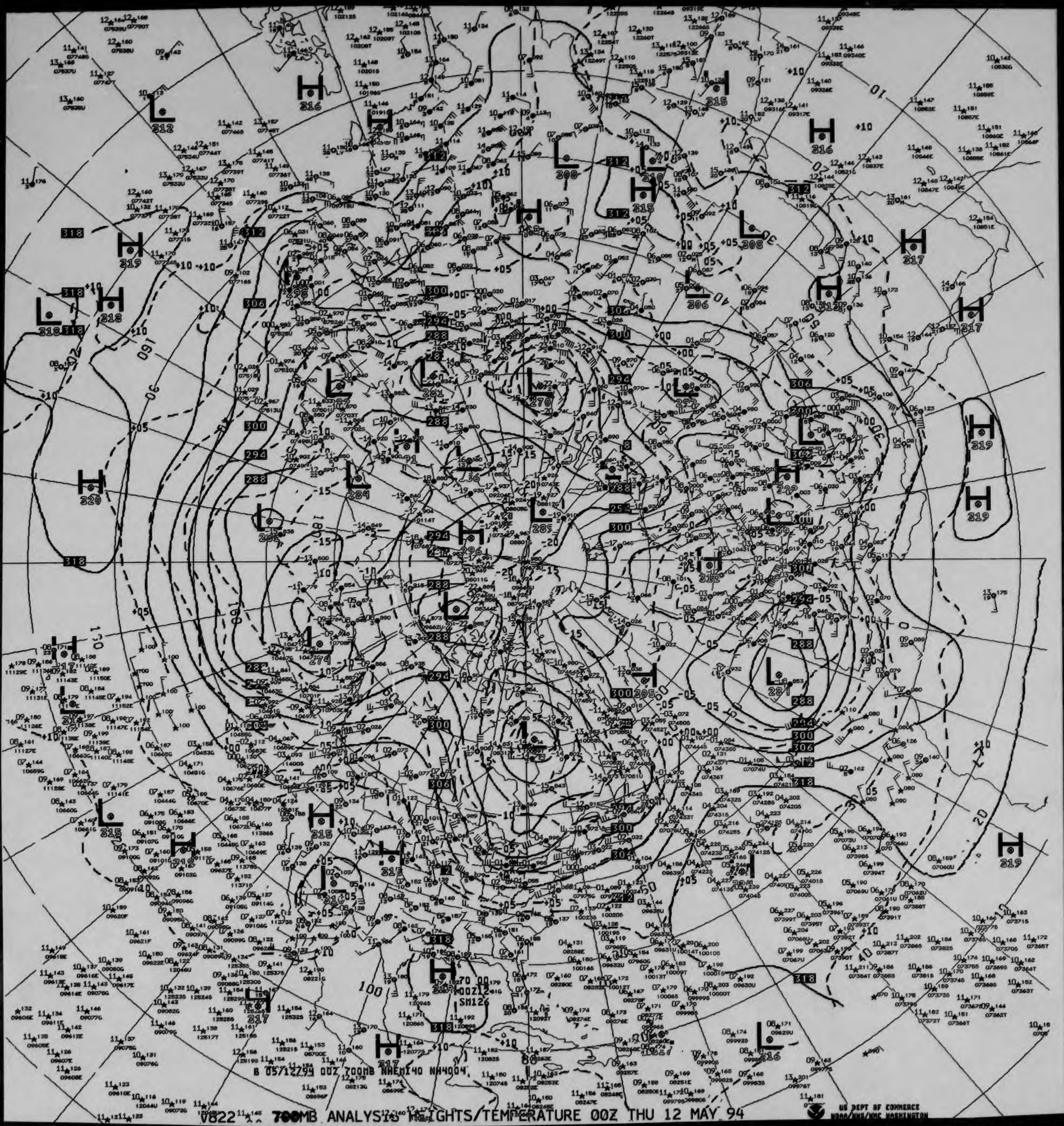

B 05/1229Z 00Z 700MB NHEMI40 NH4004

V822 700MB ANALYSIS HEIGHTS/TEMPERATURE 00Z THU 12 MAY 94

US DEPT OF COMMERCE
NOAA/NWS/NMC WASHINGTON

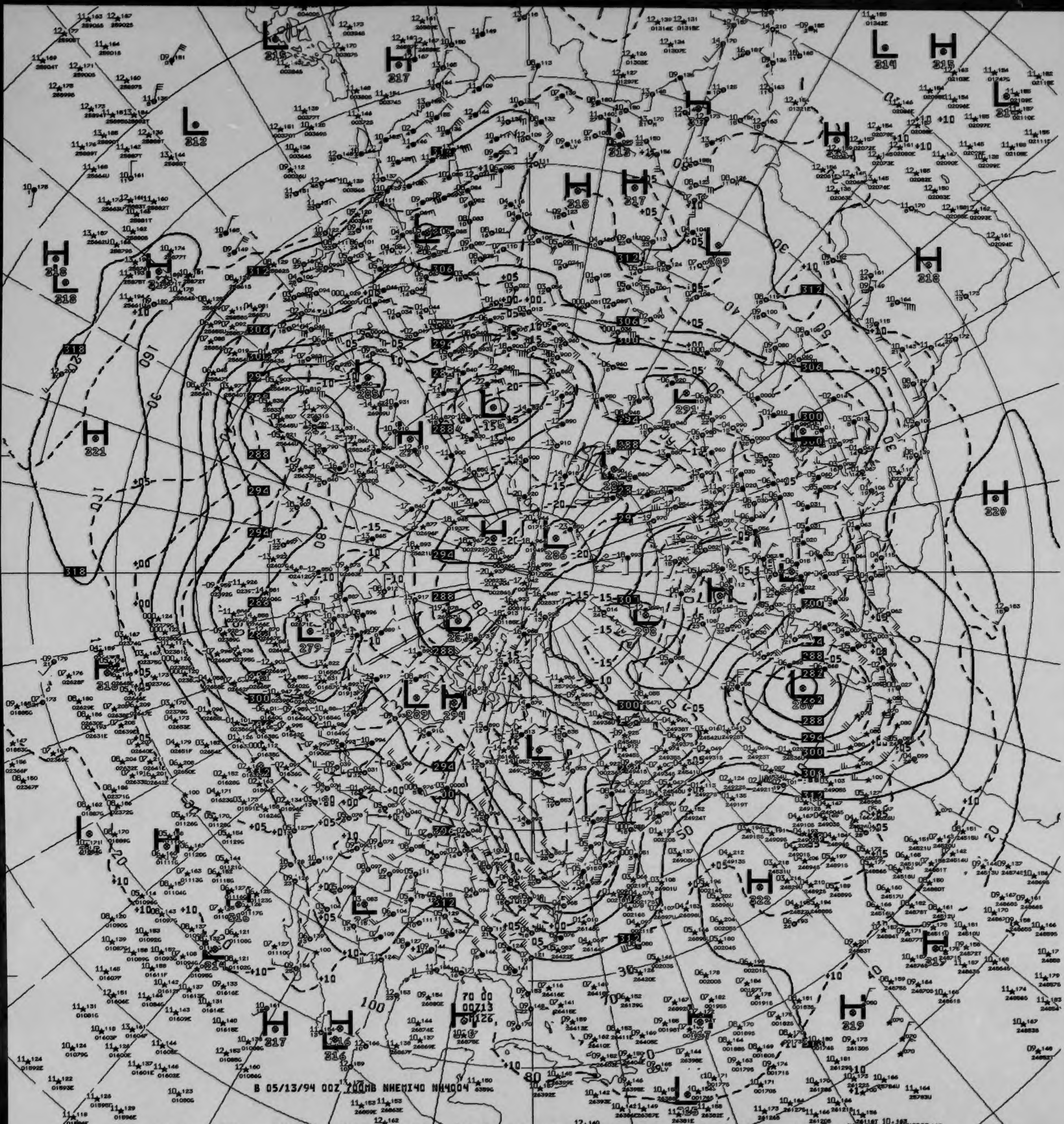
B 05/13/94 00Z 700MB NHEMI40 NH4004

822 ^^ 700MB ANALYSIS HEIGHTS/TEMPERATURE 00Z FRI 13 MAY 94

US DEPT OF COMMERCE
NOAA/NWS/NMC WASHINGTON

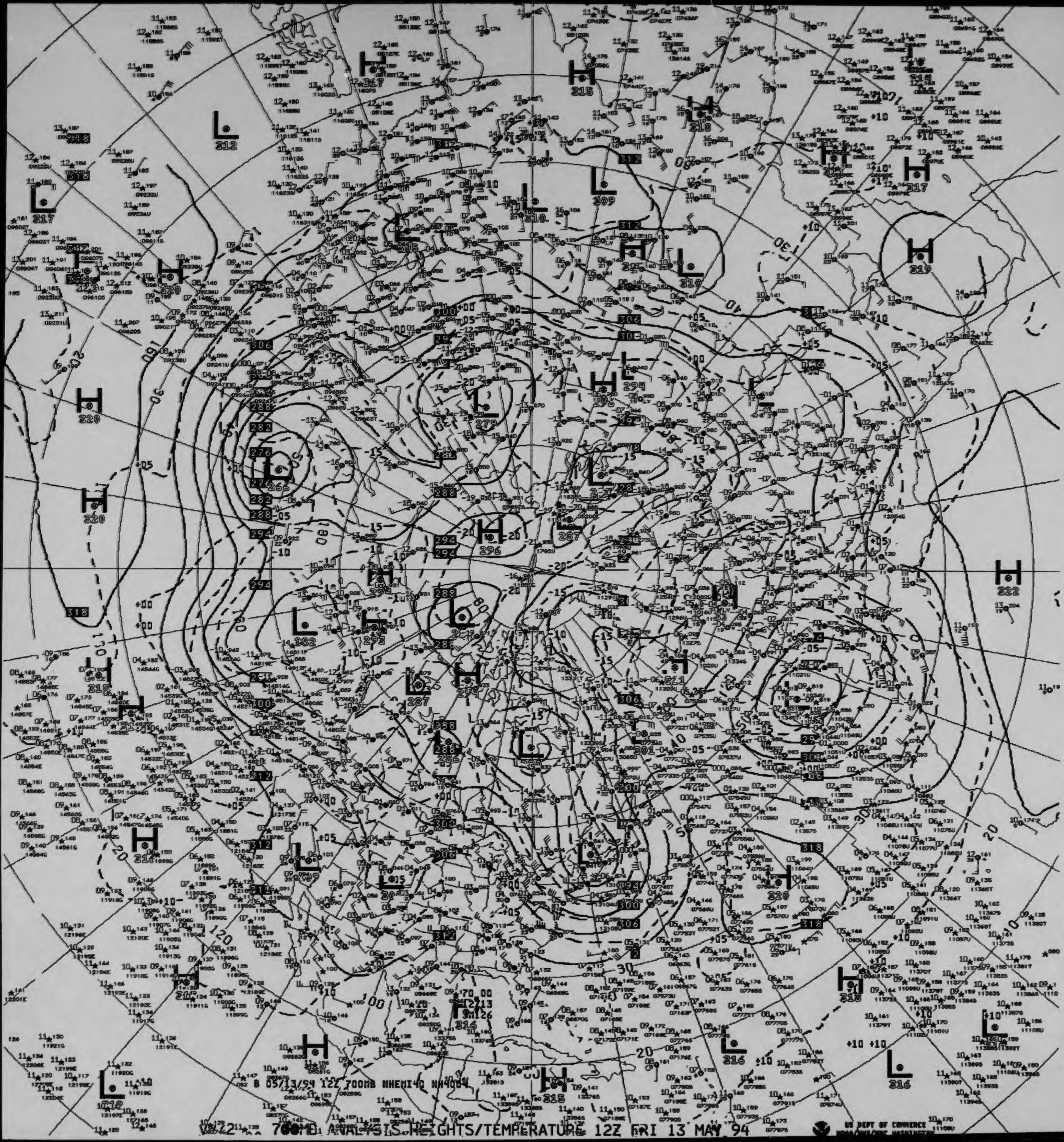

700MB ANALYSIS HEIGHTS/TEMPERATURE 12Z FRI 13 MAY 94

B 05/13/94 12Z 700MB NHEMI40 NH400Y
US DEPT OF COMMERCE
NOAA/NWS/NMC WASHINGTON

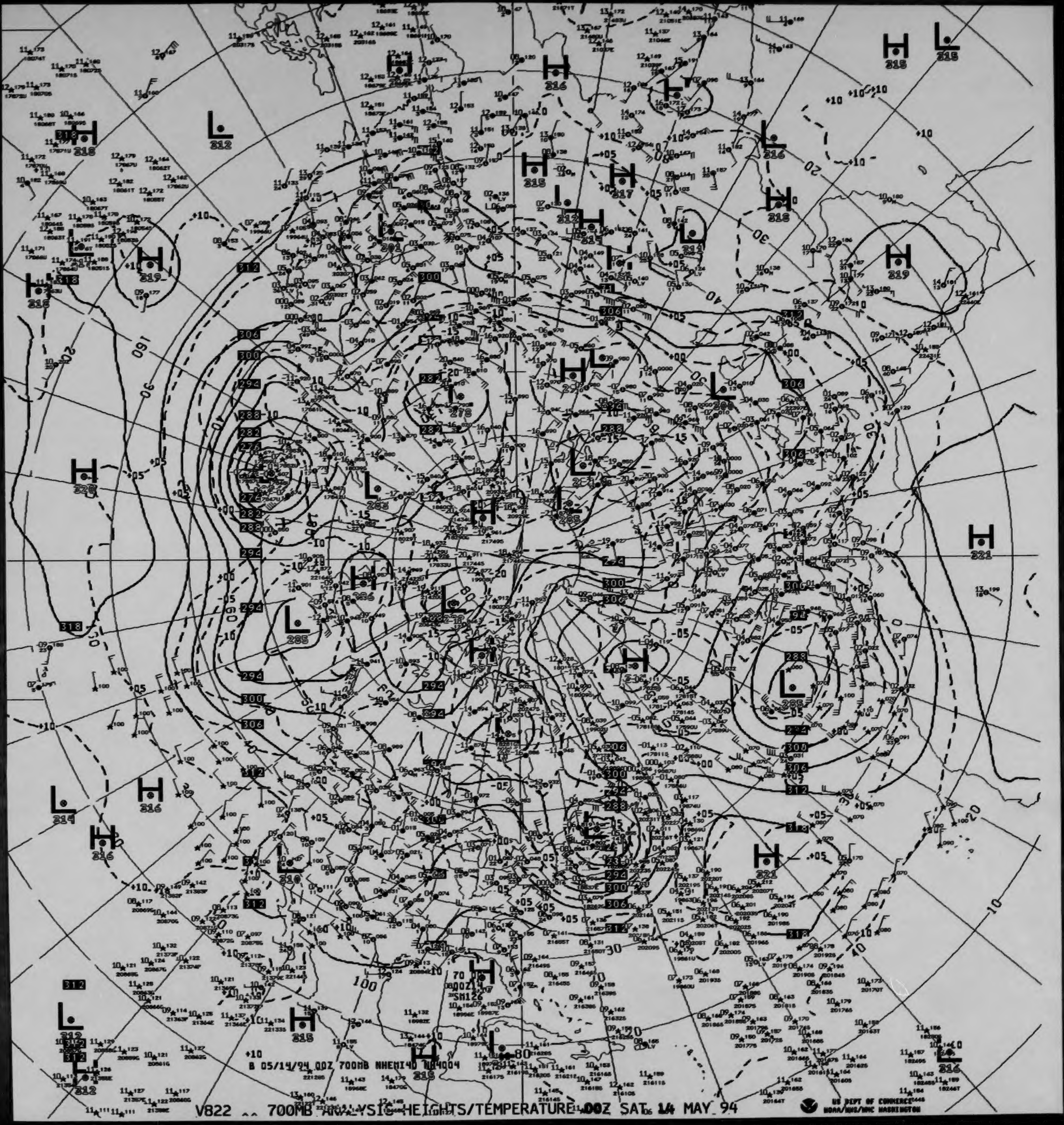

B 05/14/94 00Z 700MB NHEMI4D NH4004
H
L
316
312
315
317
318
319
320
321
301
300
306
294
288
282
276
278
285
US DEPT OF COMMERCE
NOAA/NWS/NMC WASHINGTON

V822 700MB ANALYSIS HEIGHTS/TEMPERATURE 00Z SAT 14 MAY 94

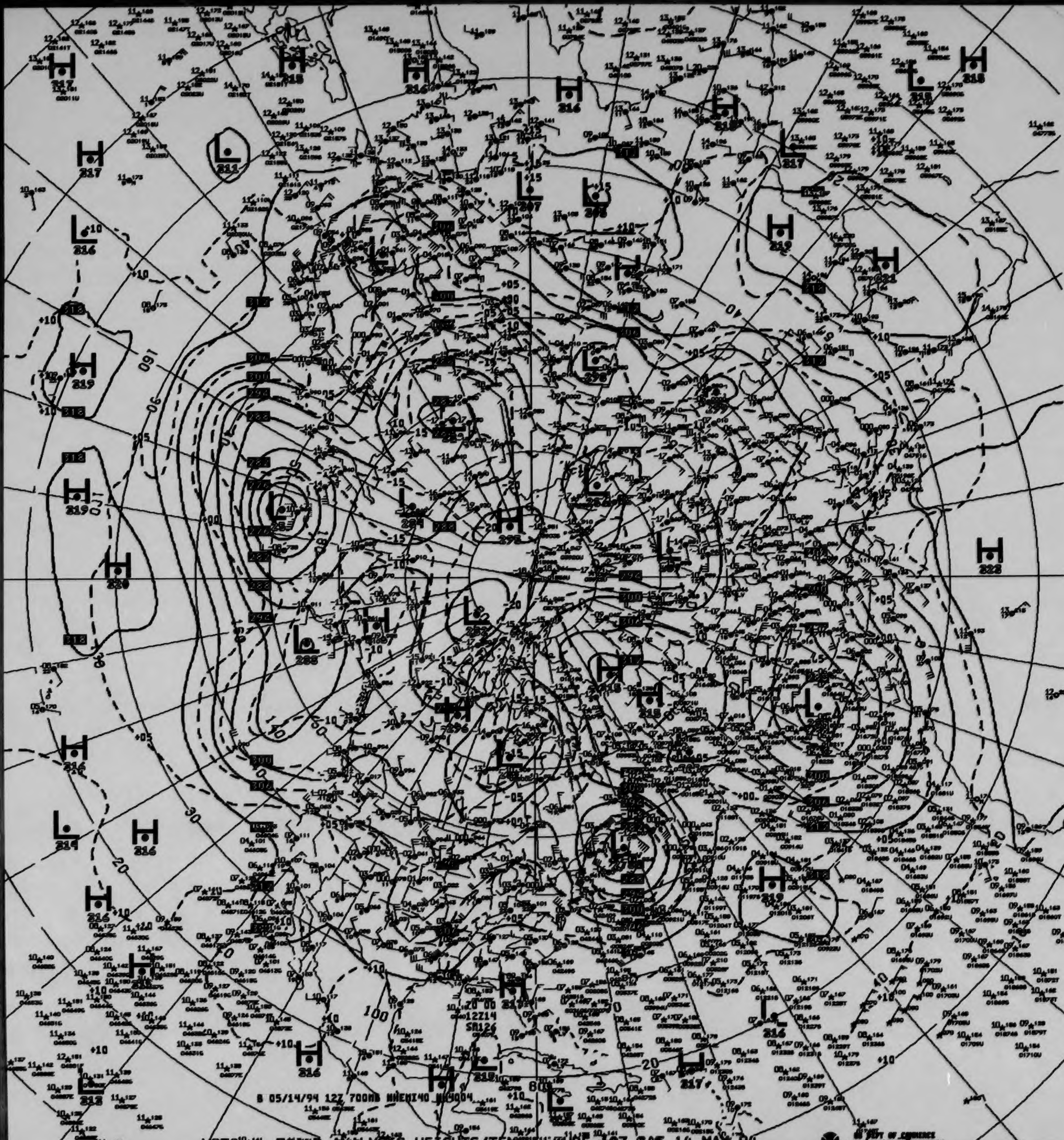

B 05/14/94 12Z 700MB NHEMI40 NH004

V872 700MB ANALYSIS HEIGHTS/TEMPERATURE 12Z SAT 14 MAY 94

US DEPT OF COMMERCE NOAA/NWS/NMC WASHINGTON

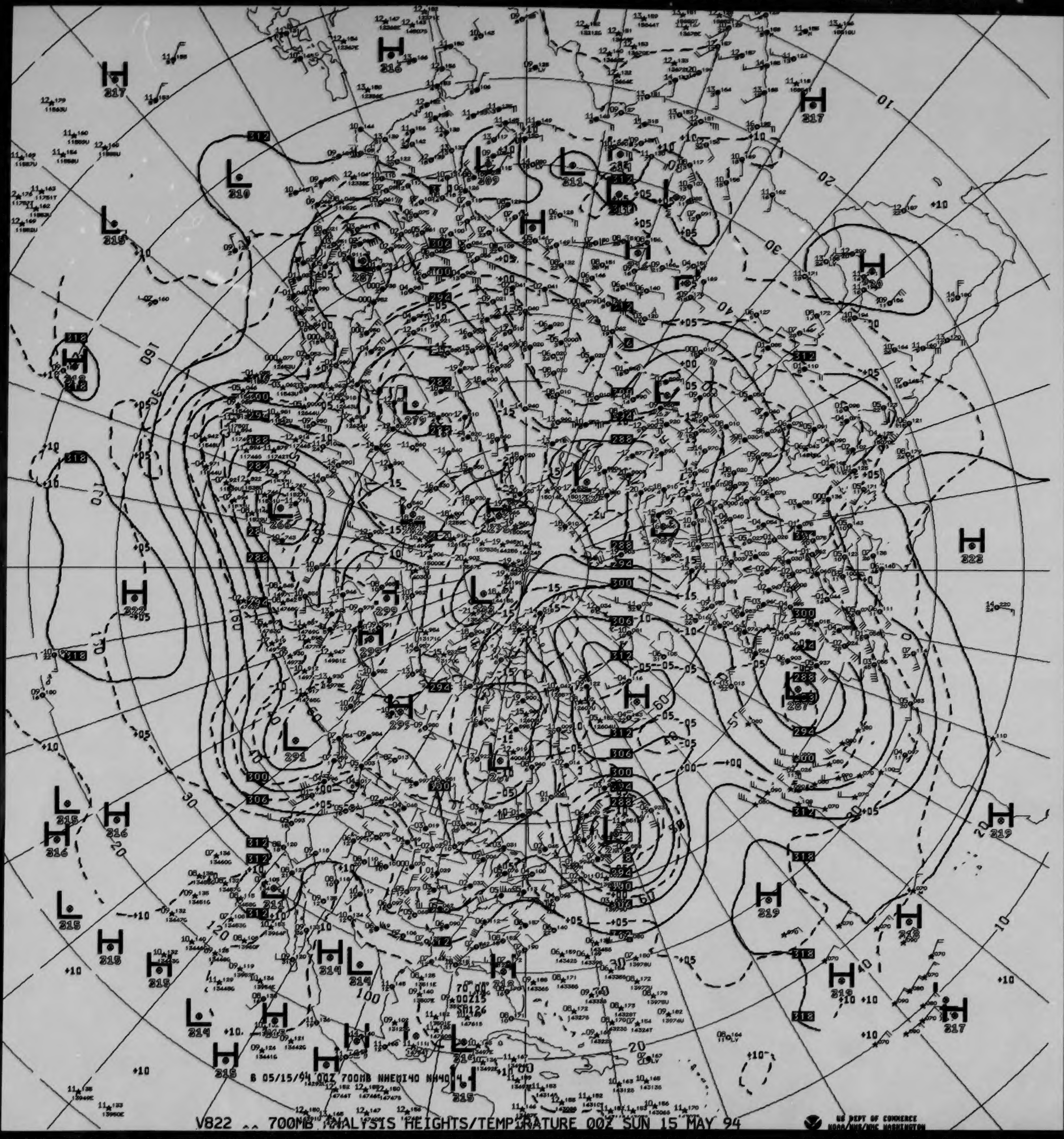

8 05/15/94 00Z 700MB NHEMI40 NH4004
H
L
10
20
30
40
+10
+05
-05
-15
120
100

V822 ^^ 700MB ANALYSIS HEIGHTS/TEMPIRATURE 00Z SUN 15 MAY 94

US DEPT OF COMMERCE
NOAA/NWS/NMC WASHINGTON

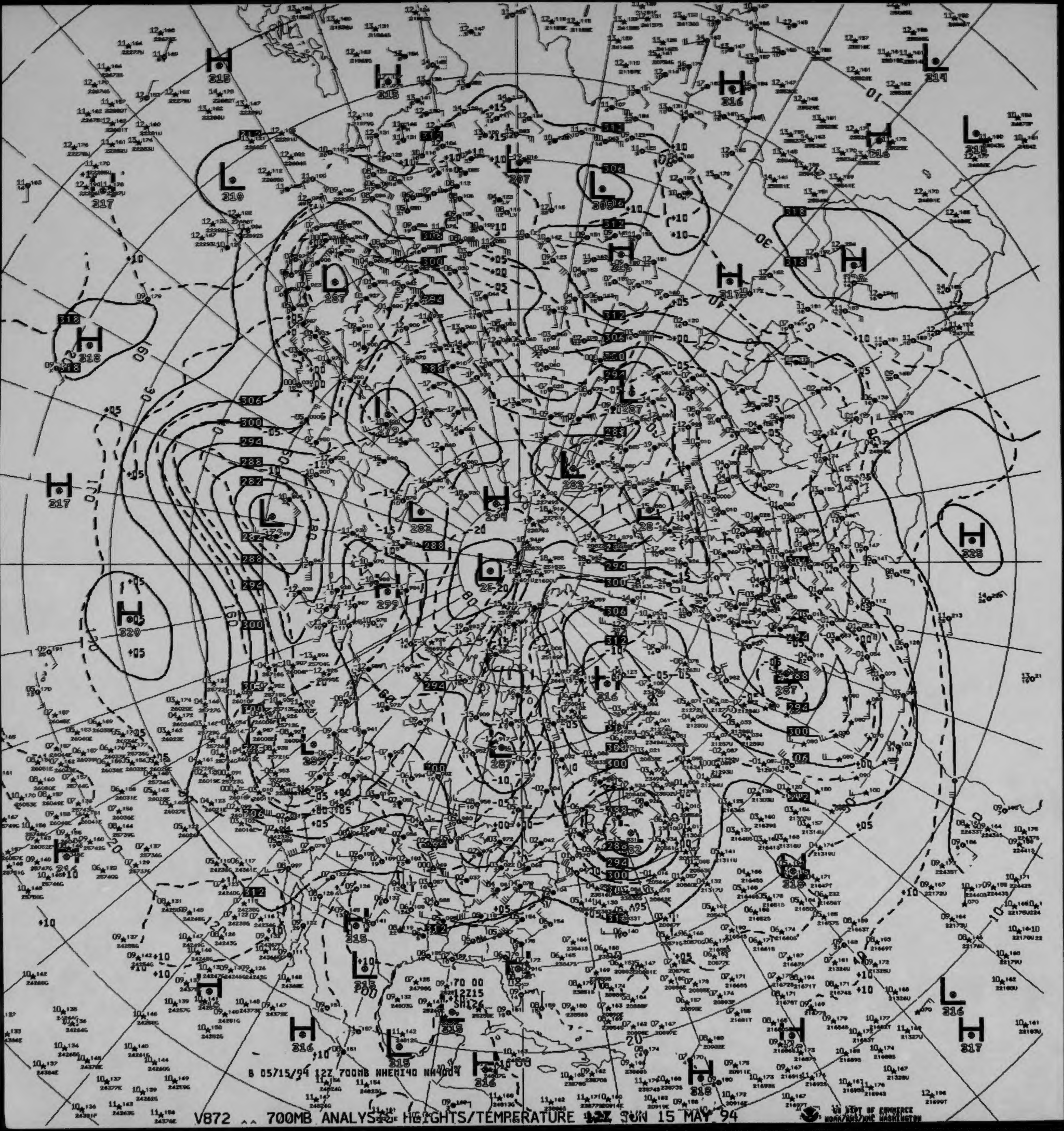
B 05/15/94 12Z 700MB NHEMI40 NA4004

V872 ^^ 700MB ANALYSIS HEIGHTS/TEMPERATURE 12Z SUN 15 MAY 94

US DEPT OF COMMERCE
NOAA/NWS/NMC WASHINGTON

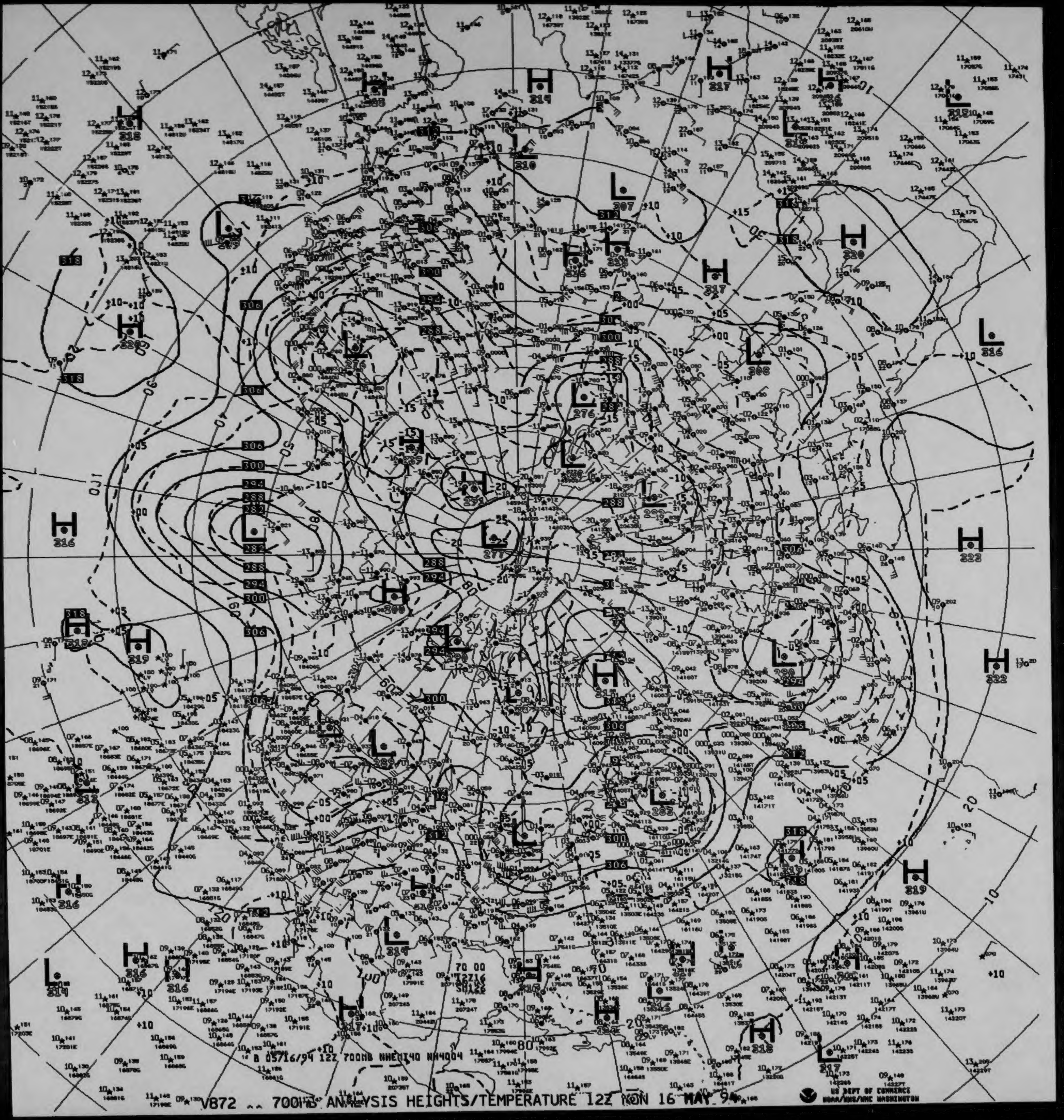

B 05/16/94 12Z 700MB NHEMI40 NH4004

V872 ^^ 700MB ANALYSIS HEIGHTS/TEMPERATURE 12Z MON 16 MAY 94

US DEPT OF COMMERCE
NOAA/NWS/NMC WASHINGTON

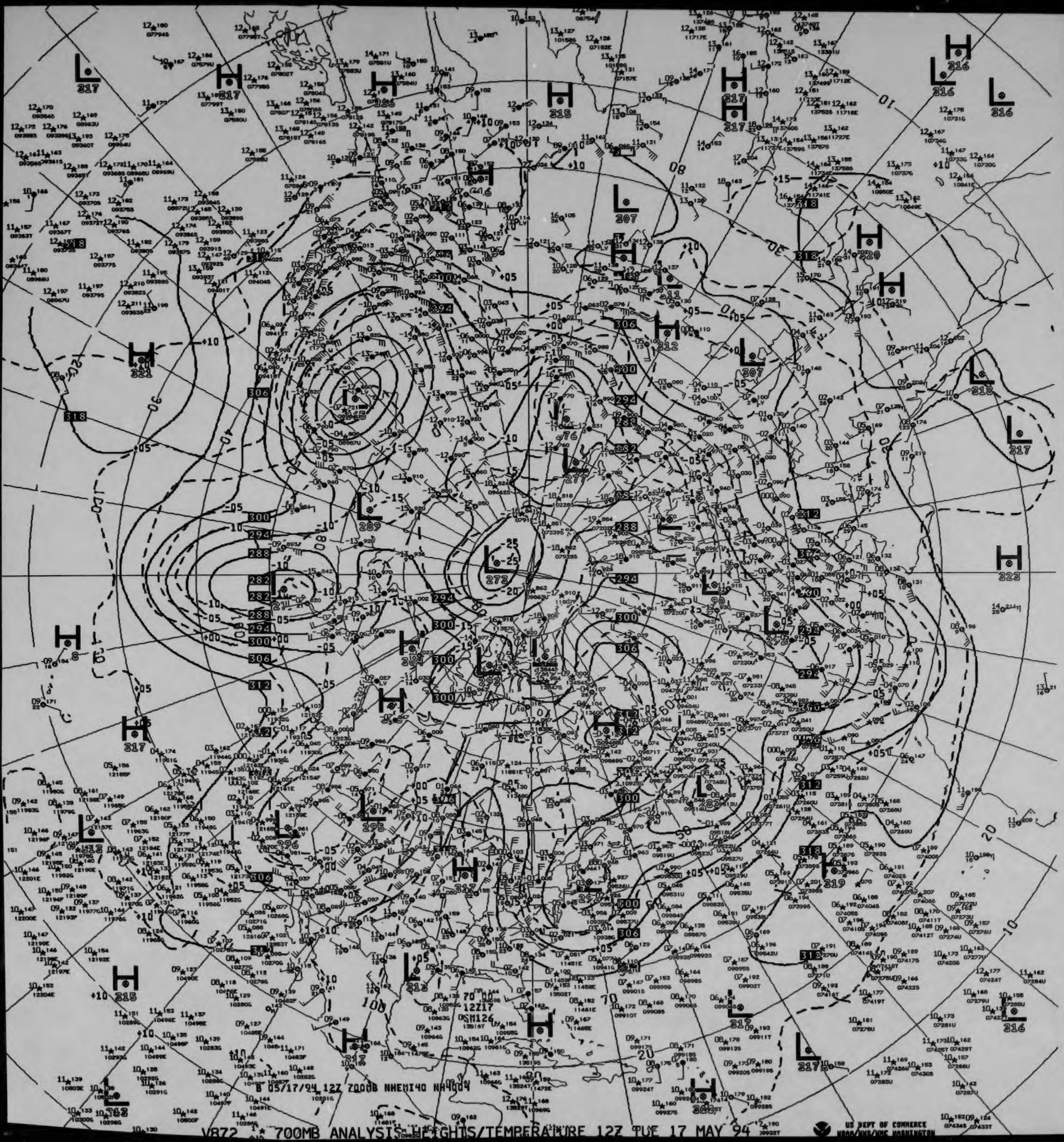

B 05/17/94 12Z 700MB NHEMI40 NH4004
H
L
273
277
289
281
300
306
312
294
288
282

V872 700MB ANALYSIS HEIGHTS/TEMPERATURE 12Z TUE 17 MAY 94

US DEPT OF COMMERCE NOAA/NWS/NMC WASHINGTON

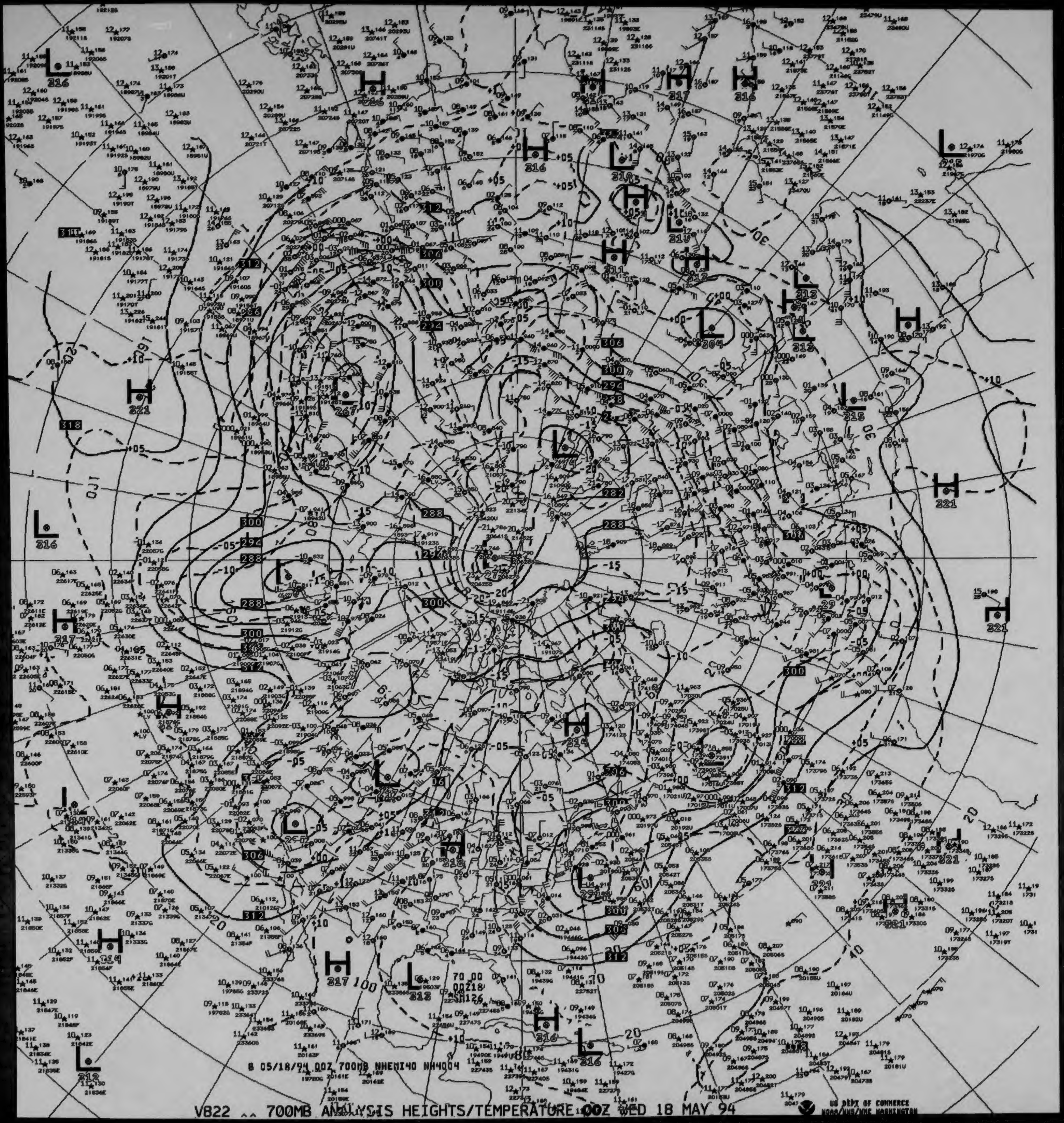
B 05/18/94 00Z 700MB NHEMI40 NH4004
US DEPT OF COMMERCE
NOAA/NWS/NMC WASHINGTON

V822 ^^ 700MB ANALYSIS HEIGHTS/TEMPERATURE 00Z WED 18 MAY 94

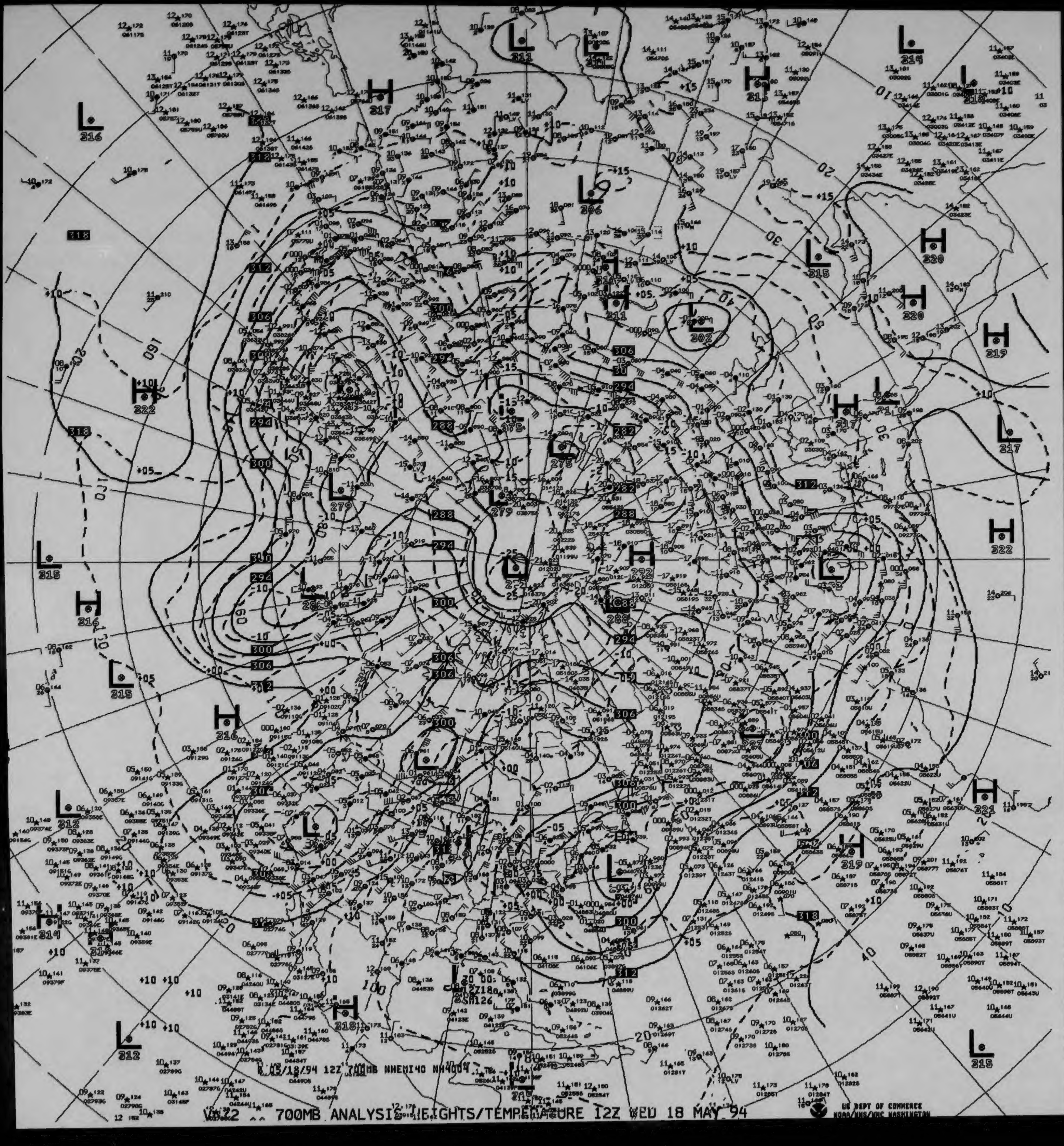
8 05/18/94 12Z 700MB NHEMI40 NH4004
VK72 ^^ 700MB ANALYSIS HEIGHTS/TEMPERATURE 12Z WED 18 MAY 94
US DEPT OF COMMERCE
NOAA/NWS/NMC WASHINGTON

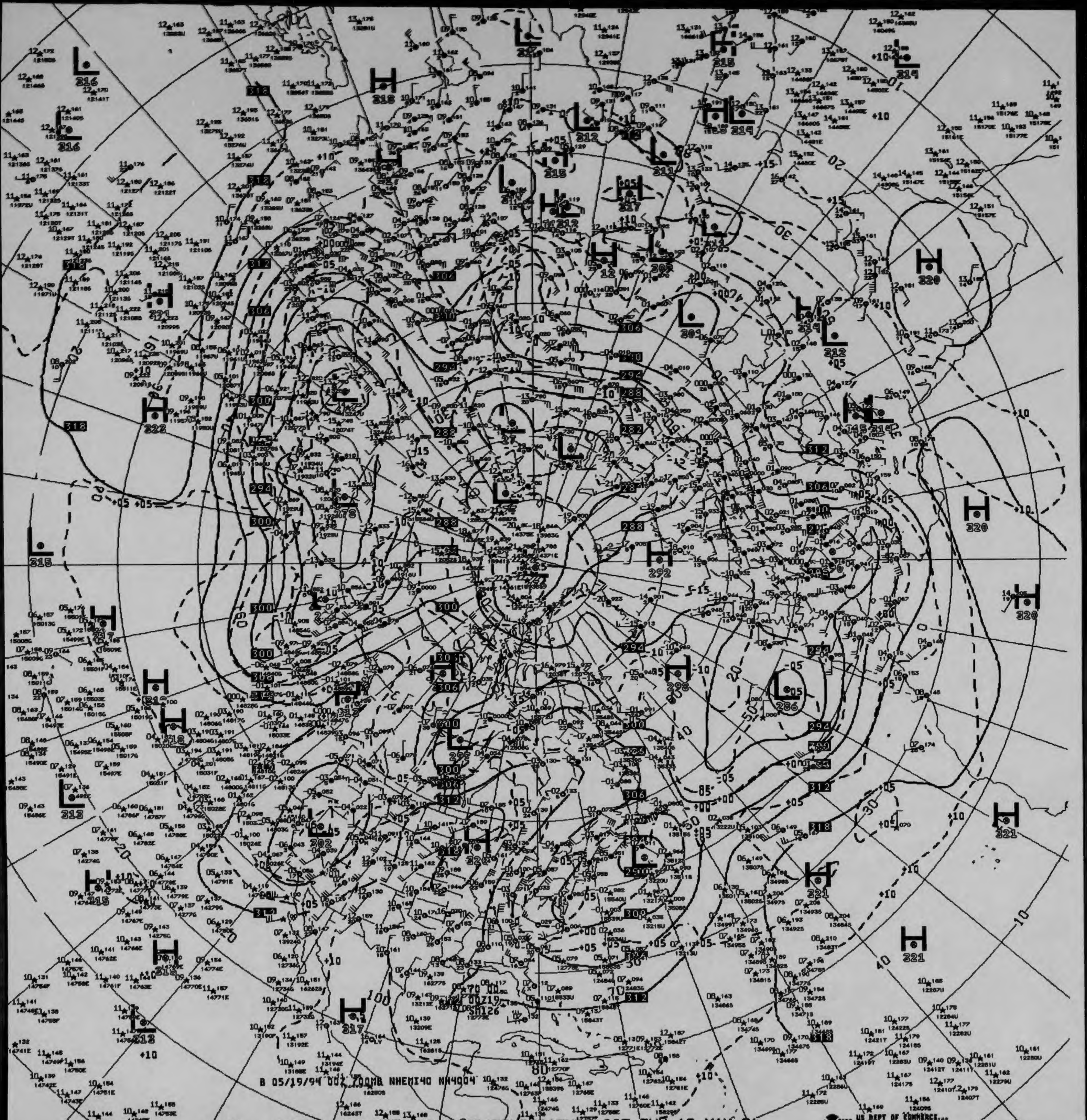
B 05/19/94 00Z 700MB NHEMI40 NH4004

V832 700MB ANALYSIS HEIGHTS/TEMPERATURE 00Z THU 19 MAY 94

US DEPT OF COMMERCE
NOAA/NWS/NMC WASHINGTON

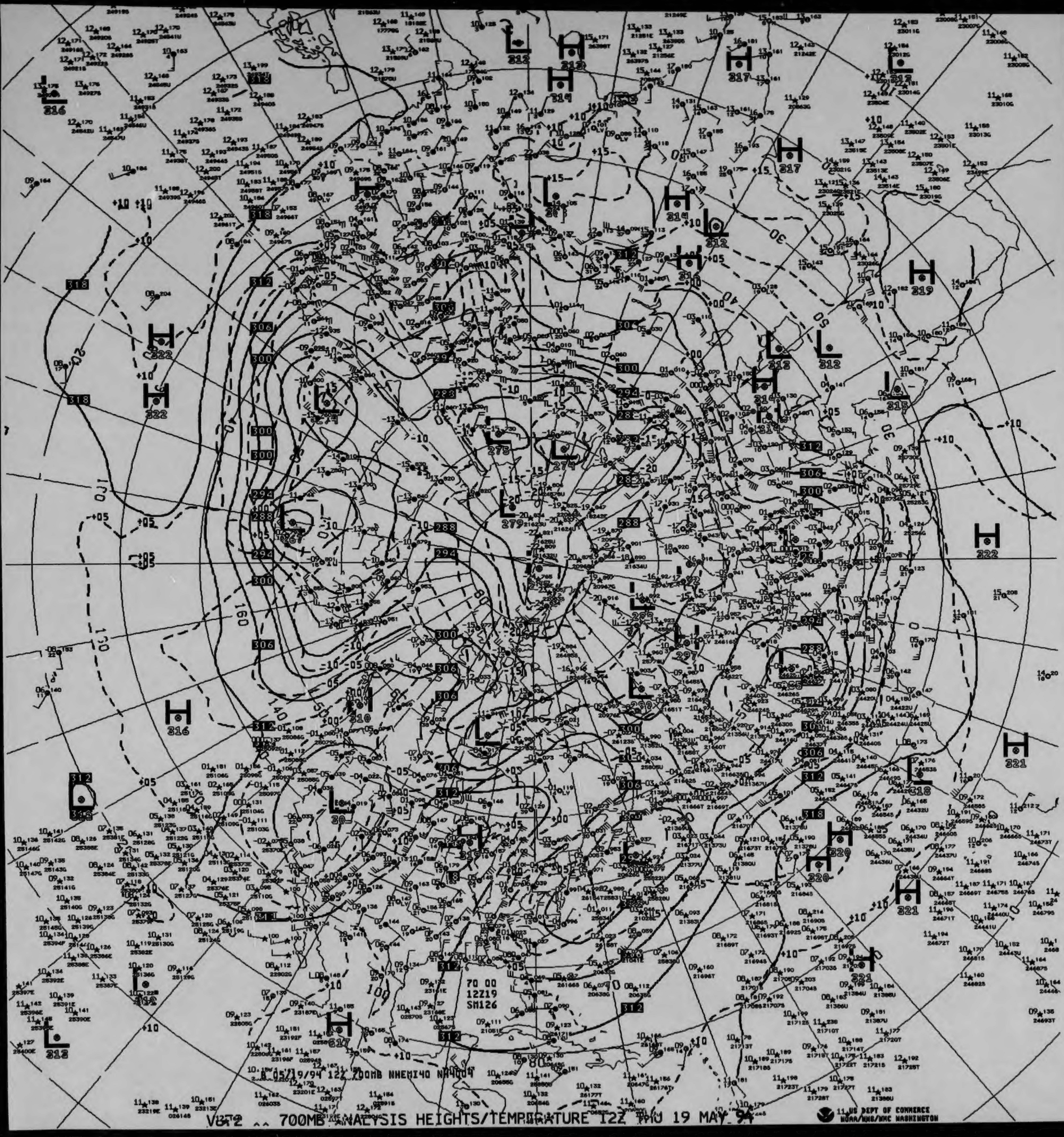
70 00
12Z19
SM126
8 05/19/94 12Z 700MB NHEMI40 NA4004
US DEPT OF COMMERCE
NOAA/NWS/NMC WASHINGTON

VOT2 ^^ 700MB ANALYSIS HEIGHTS/TEMPERATURE 12Z THU 19 MAY 94

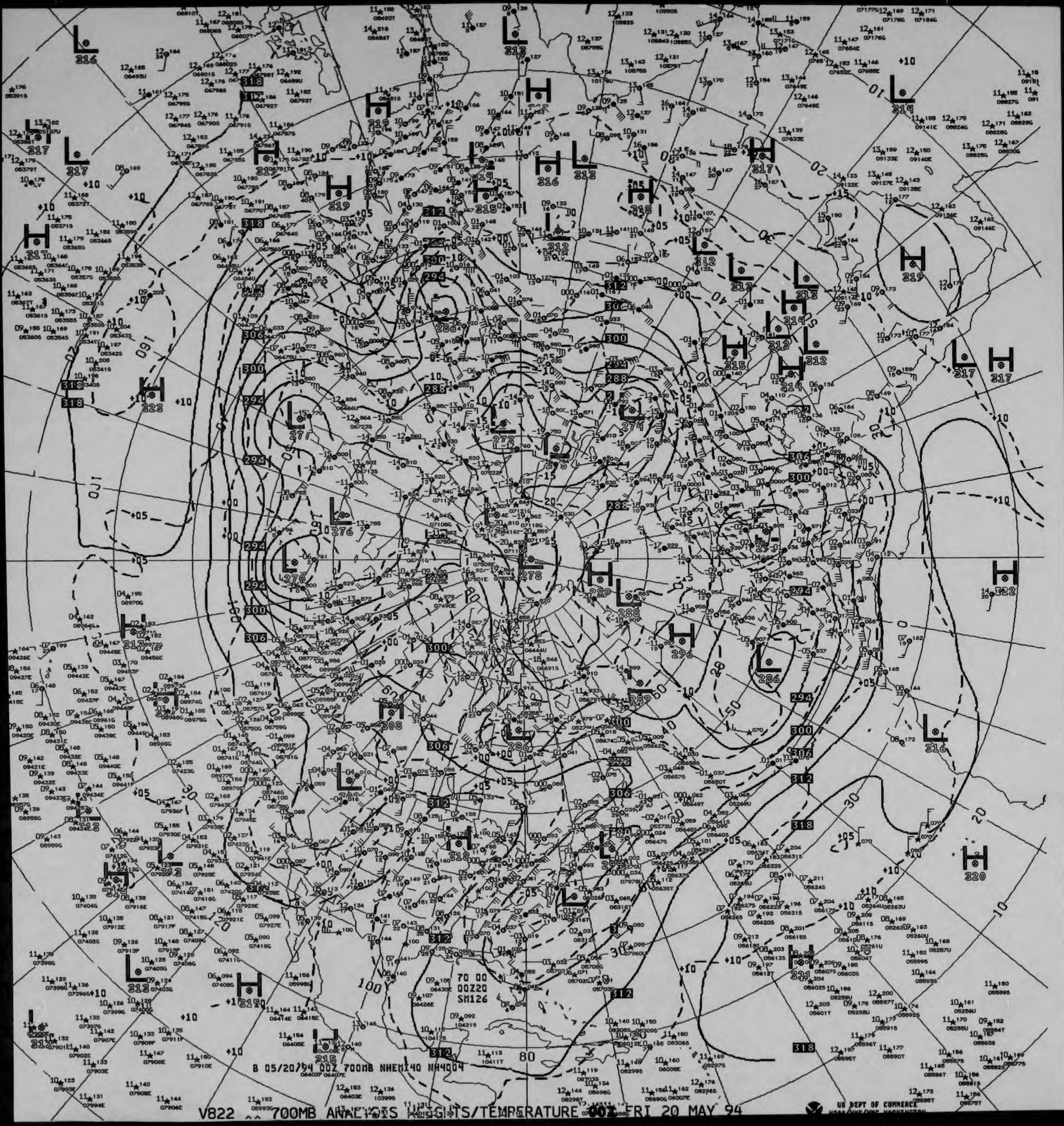
70 00
00Z20
SM126
B 05/20/94 00Z 700MB NHEMI40 NH4004
US DEPT OF COMMERCE
NOAA/NWS/NMC WASHINGTON

V822 ^^ 700MB ANALYSIS HEIGHTS/TEMPERATURE 00Z FRI 20 MAY 94


B 05/20/94 12Z 700MB NHEMI40 WW4004

V072 700MB ANALYSIS HEIGHTS/TEMPERATURE 12Z FRI 20 MAY 94

US DEPT OF COMMERCE
NOAA/NWS/NMC WASHINGTON

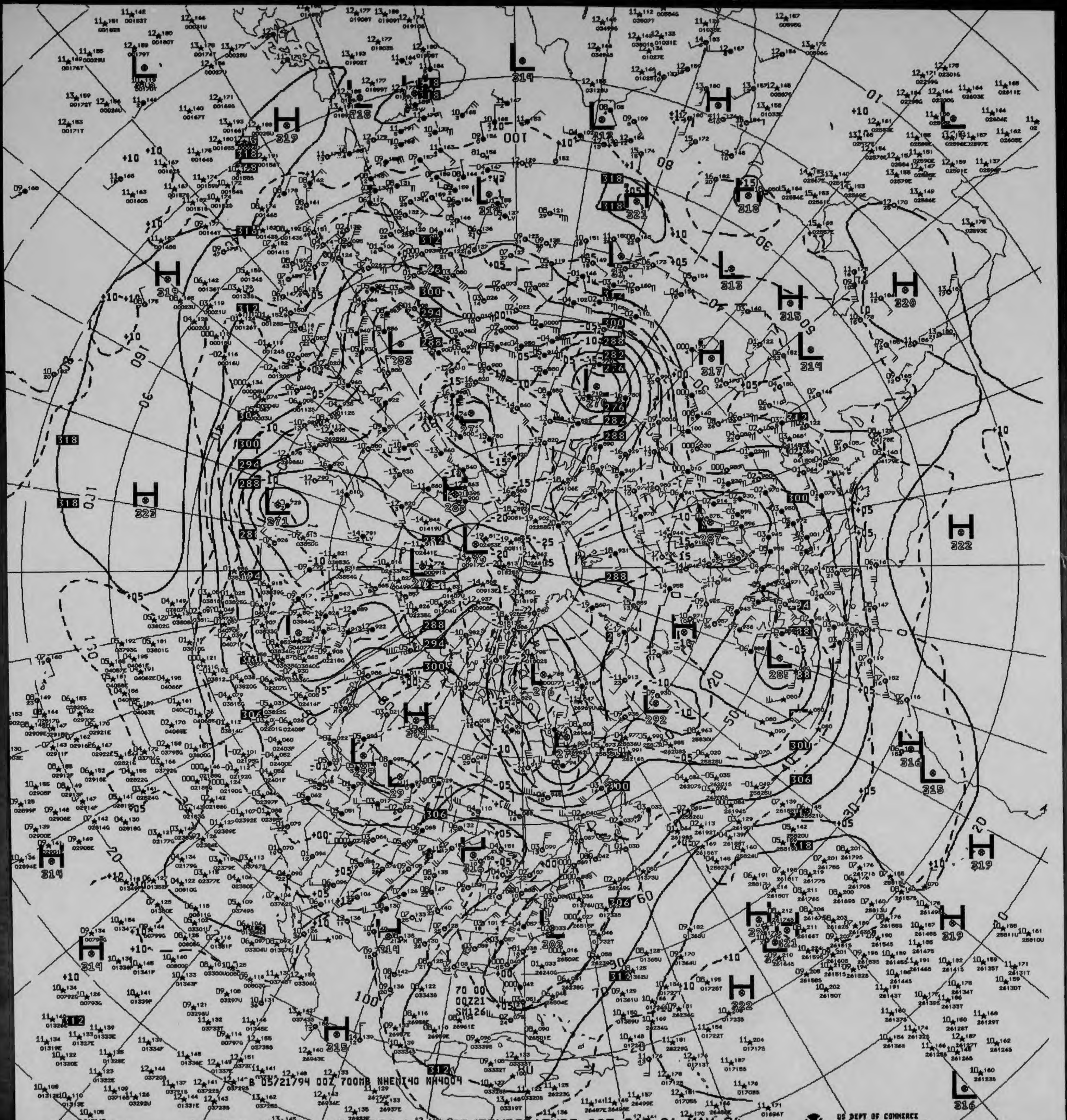
B 05721794 00Z 700MB NHEMI40 NH4004
70 00
00Z21
SM126
H
L
319
323
271
276
282
287
288
292
300
312
314
315
316
317
318
320
321
322
-10
-15
-20
-25
+05
+10
10
20
30
40
50
60
70
80
90
100
120
150
160
170

V822 700MB ANALYSIS HEIGHTS/TEMPERATURE 00Z SAT 21 MAY 94

US DEPT OF COMMERCE
NOAA/NWS/NMC WASHINGTON


H_05/21/94 12Z 700MB NHEMI40 NH4004

V873 ^^ 700MB ANALYSIS HEIGHTS/TEMPERATURE 12Z SAT 21 MAY 94

US DEPT OF COMMERCE
NOAA/NWS/NMC WASHINGTON

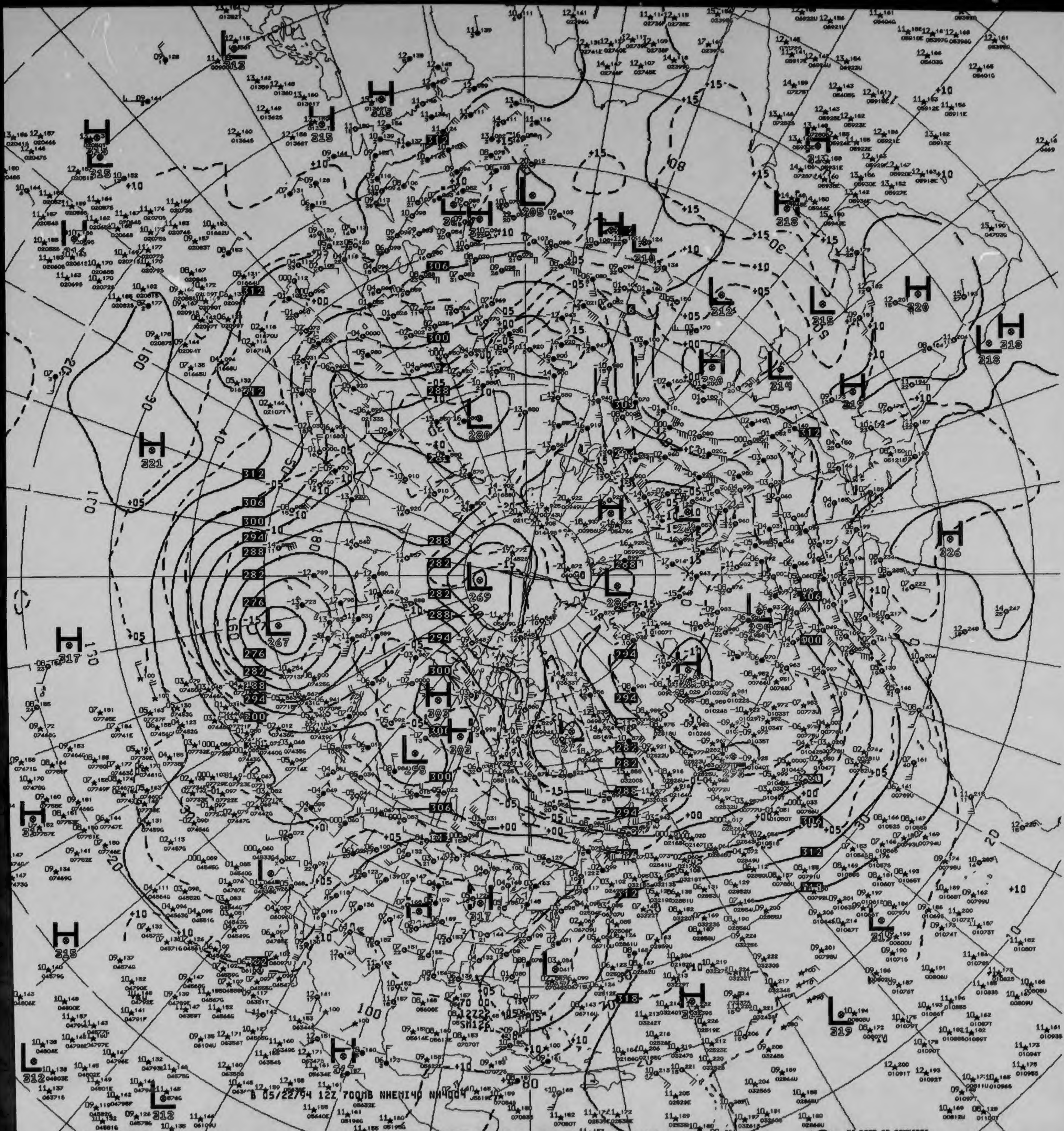
B 05/22/94 12Z 700MB NHEMI40 NH4004

V872 ^^ 700MB ANALYSIS HEIGHTS/TEMPERATURE 12Z SUN 22 MAY 94

US DEPT OF COMMERCE
NOAA/NWS/NMC WASHINGTON

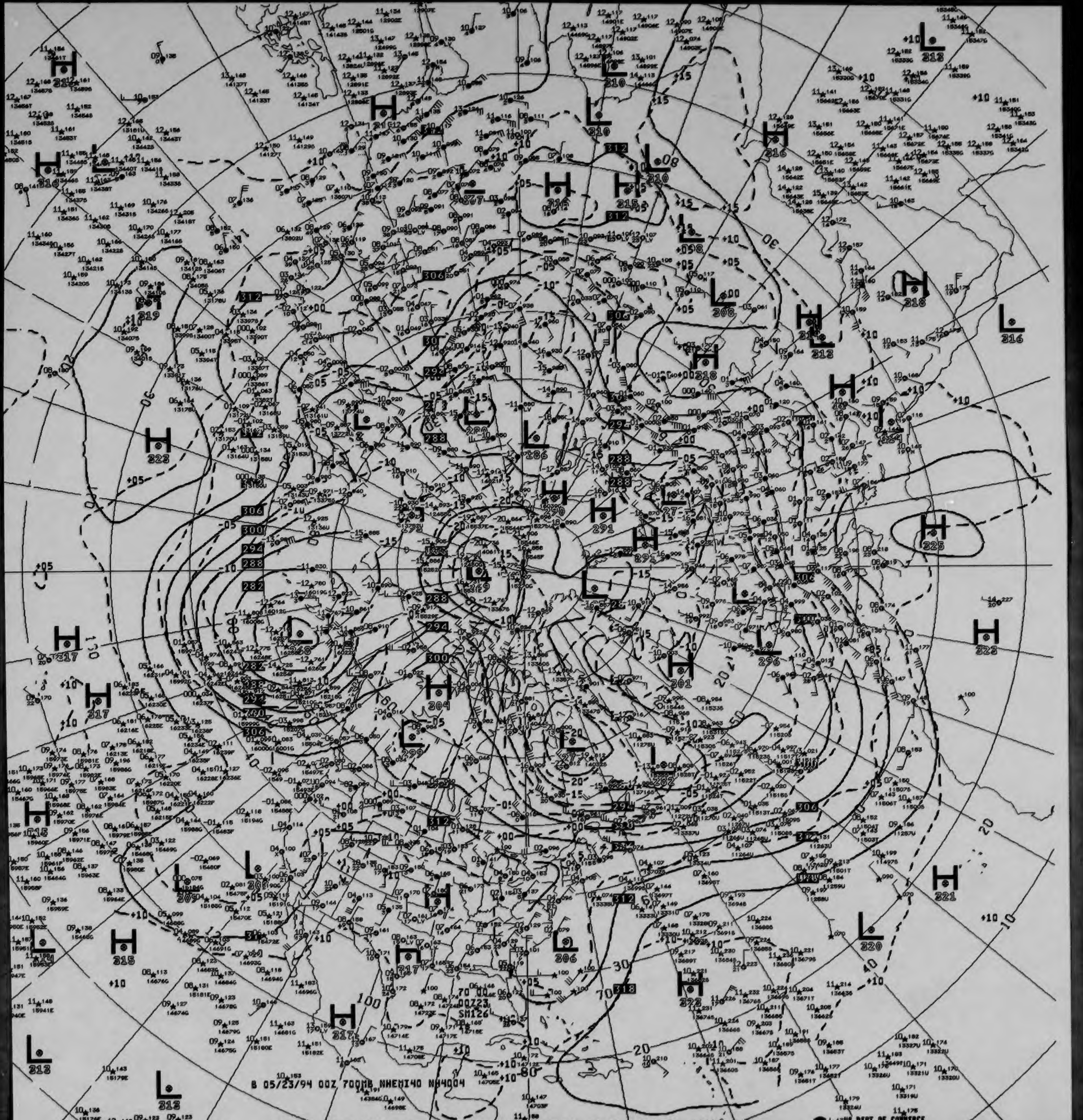
B 05/23/94 00Z 700MB NHEMI40 NH4004

V822 ^^ 700MB ANALYSIS HEIGHTS/TEMPERATURE 00Z MON 23 MAY 94

US DEPT OF COMMERCE
NOAA/NWS/NMC WASHINGTON

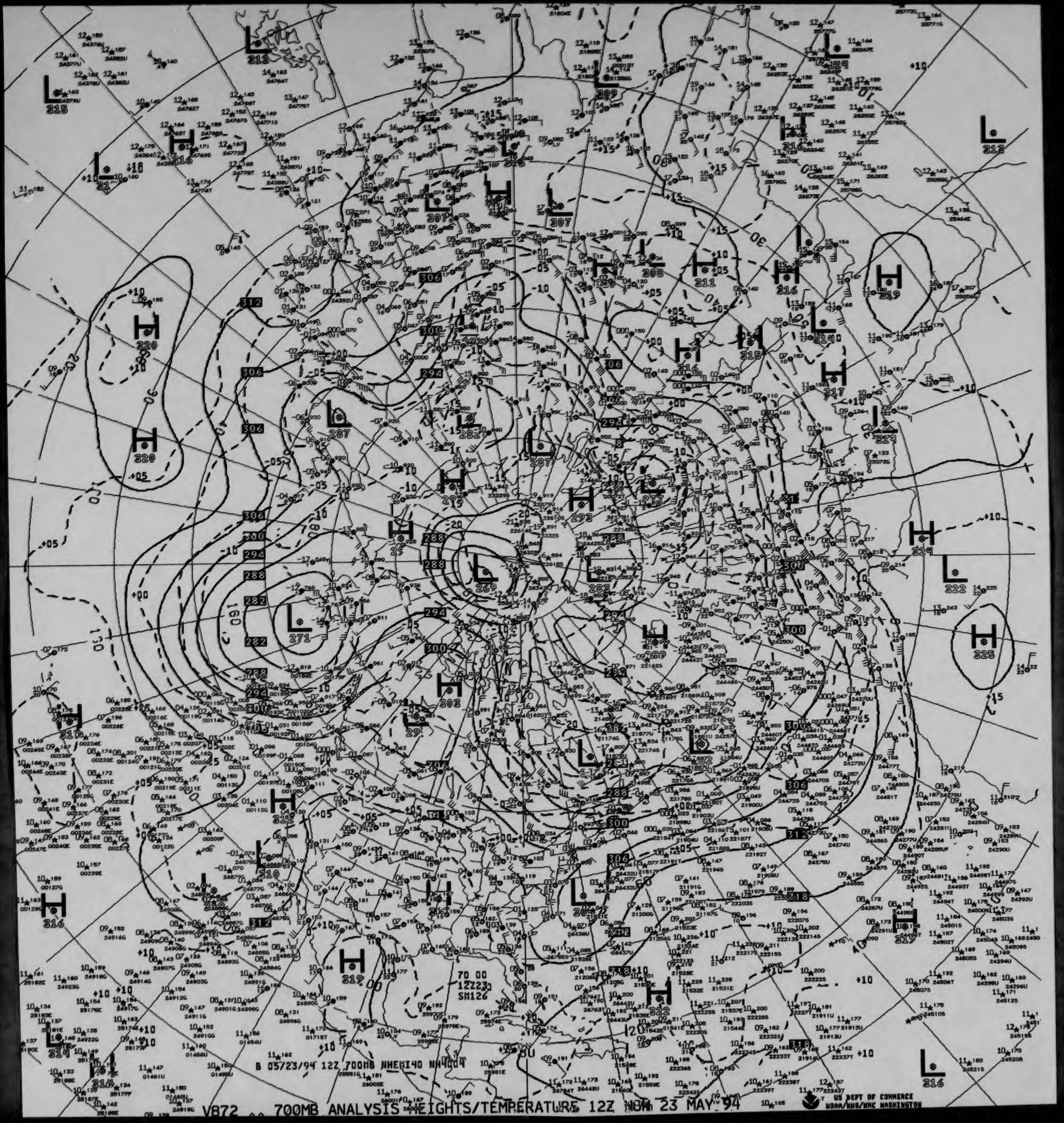
B 05/23/94 12Z 700MB NHEMI40 NH4004
70 00
12Z23
SM126

V872 700MB ANALYSIS HEIGHTS/TEMPERATURE 12Z MON 23 MAY 94

US DEPT OF COMMERCE
NOAA/NWS/NMC WASHINGTON

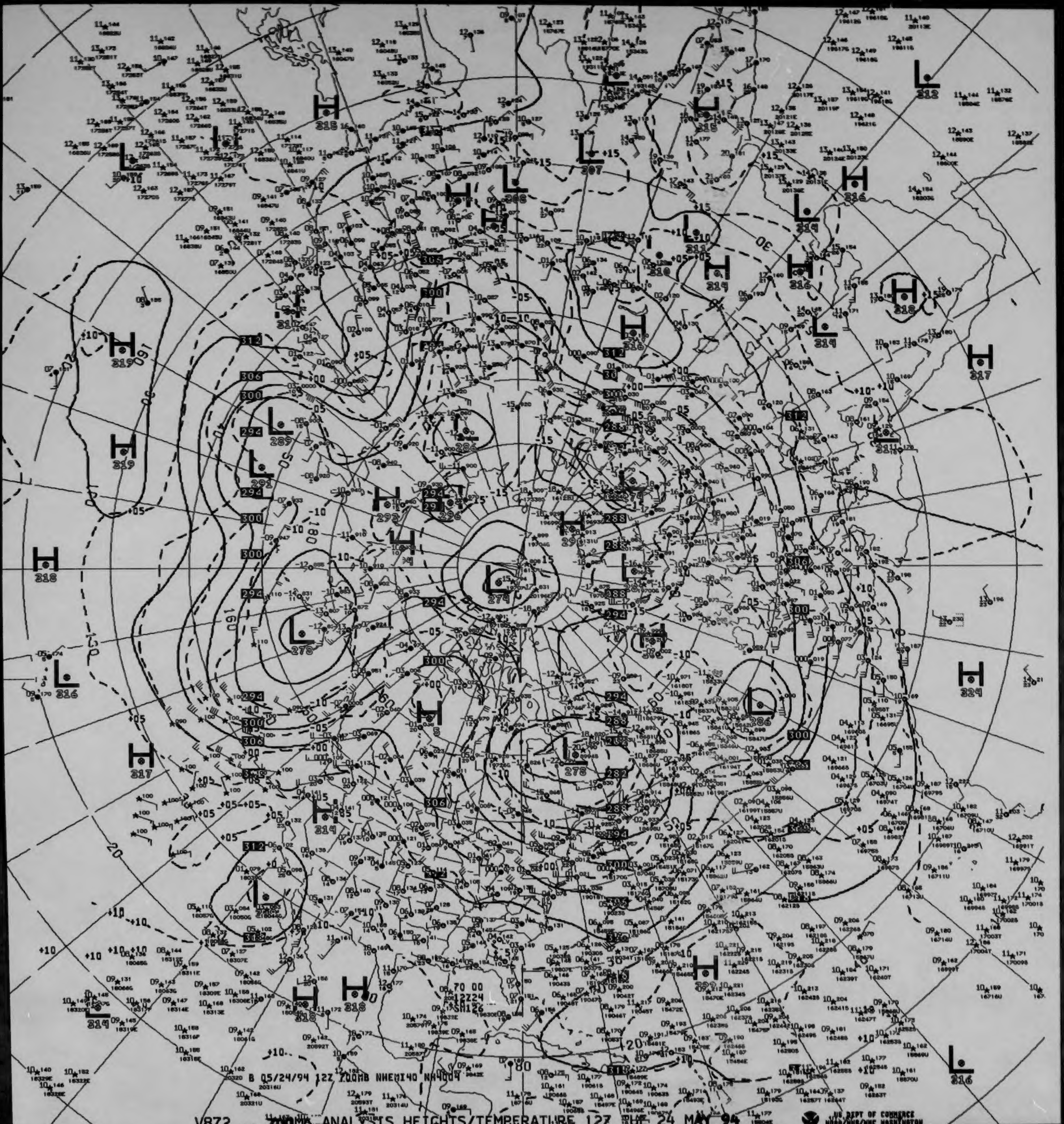
B 05/24/94 12Z 200MB NHEMI40 NH4004

V872 ^^ 200MB ANALYSIS HEIGHTS/TEMPERATURE 12Z TUE 24 MAY 94

US DEPT OF COMMERCE
NOAA/NWS/NMC WASHINGTON

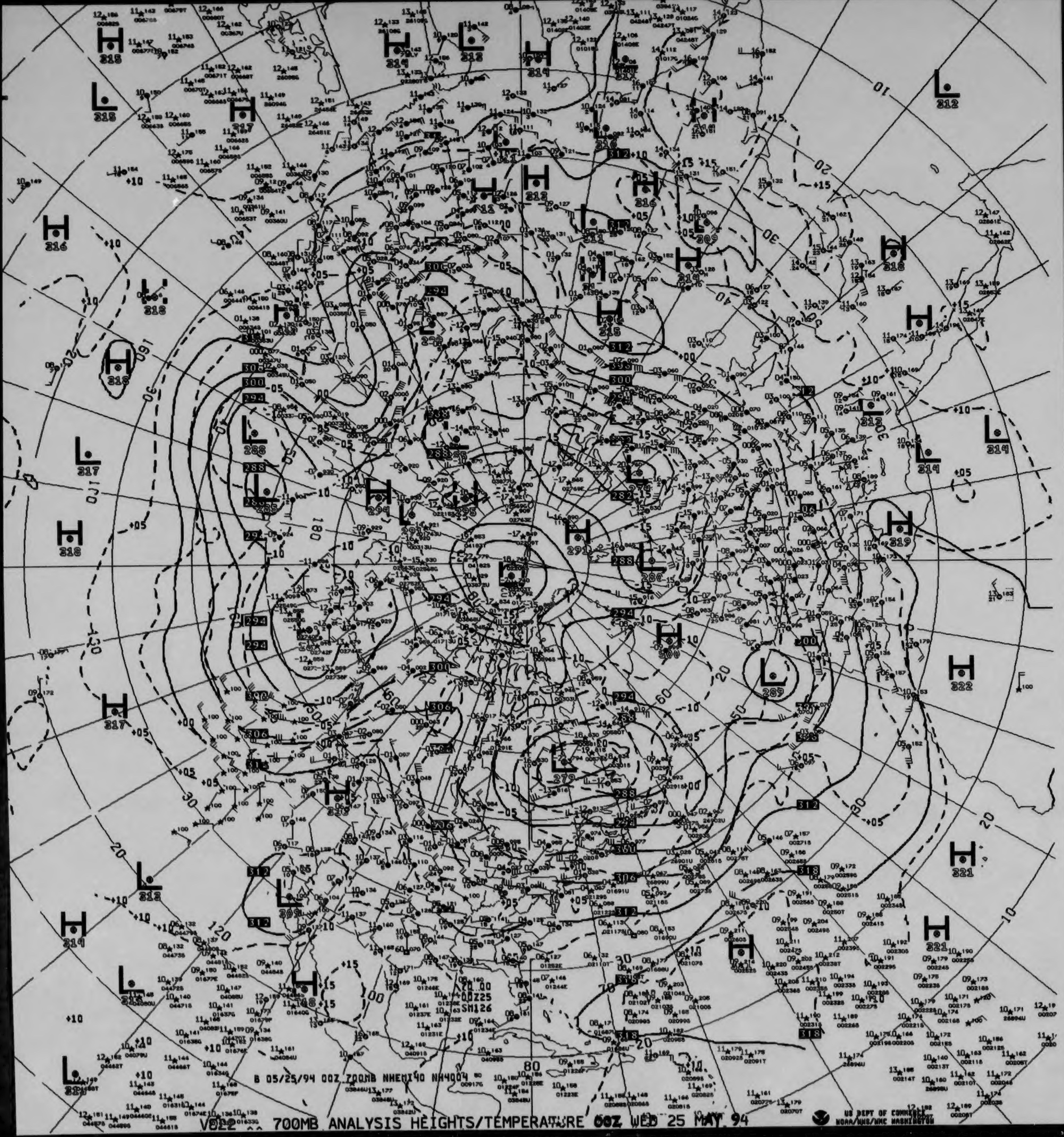

B 05/25/94 00Z 700MB NHEMI40 NH4004
21.00
00Z25
SM126
US DEPT OF COMMERCE
NOAA/NWS/NMC WASHINGTON

V822 ^^ 700MB ANALYSIS HEIGHTS/TEMPERATURE 00Z WED 25 MAY 94

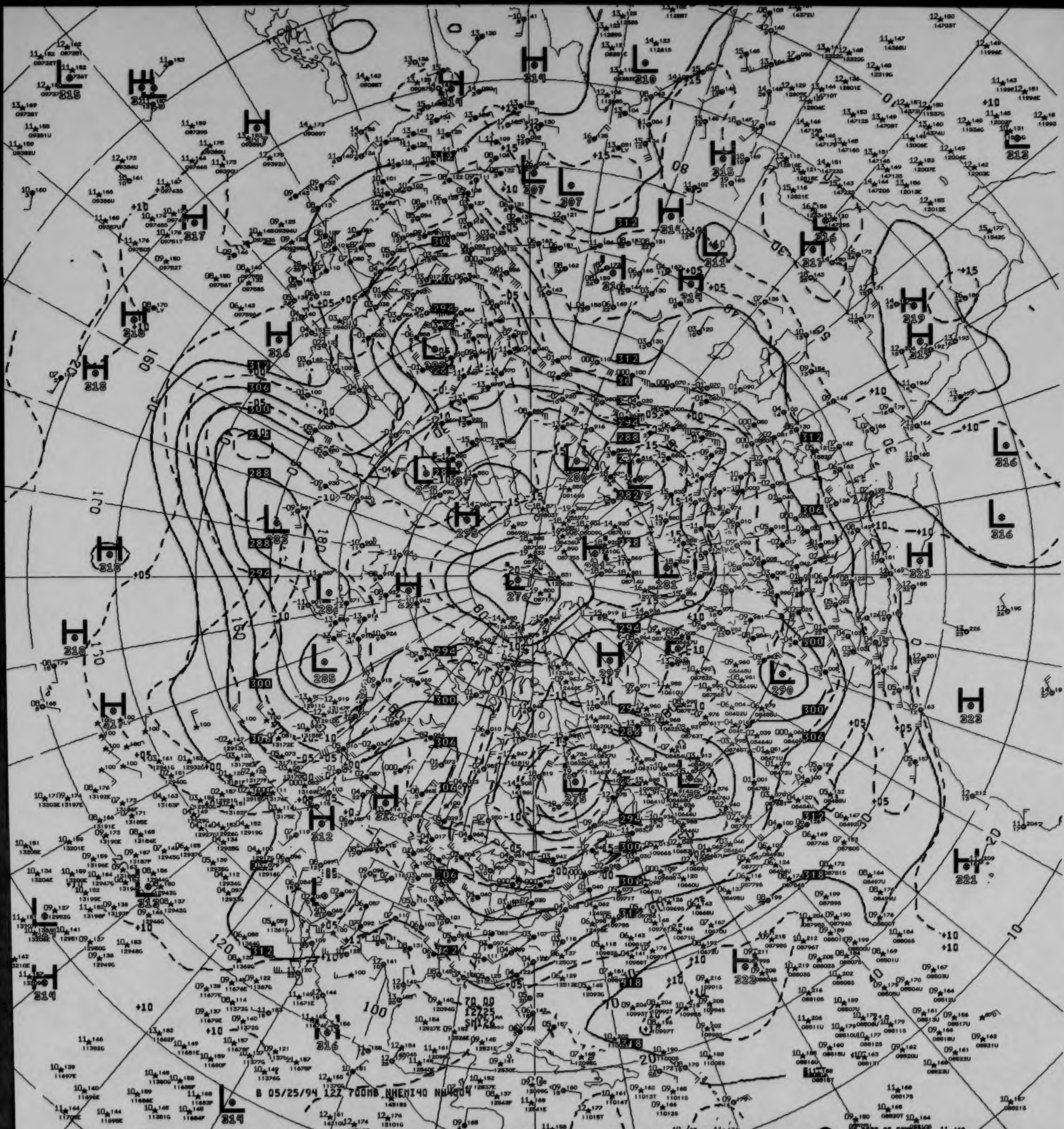
B 05/25/94 12Z 700MB NHEMI40 NH4004

V872 ^^ 700MB ANALYSIS HEIGHTS/TEMPERATURE 12Z WED 25 MAY 94

US DEPT OF COMMERCE
NOAA/NWS/NMC WASHINGTON

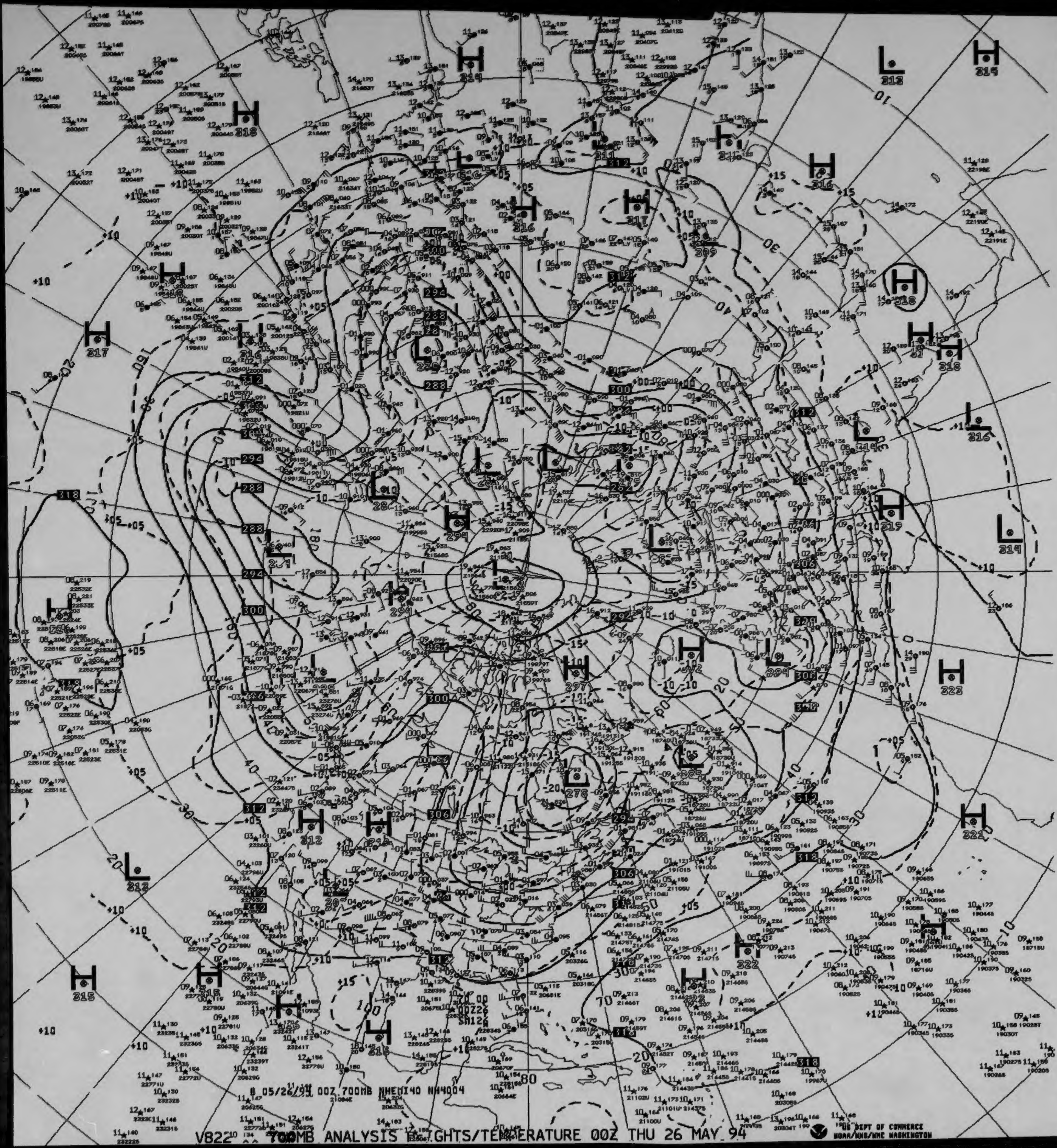
B 05/26/94 00Z 700MB NHEMI40 NH4004

V822 700MB ANALYSIS HEIGHTS/TEMPERATURE 00Z THU 26 MAY 94

US DEPT OF COMMERCE
NOAA/NWS/NMC WASHINGTON

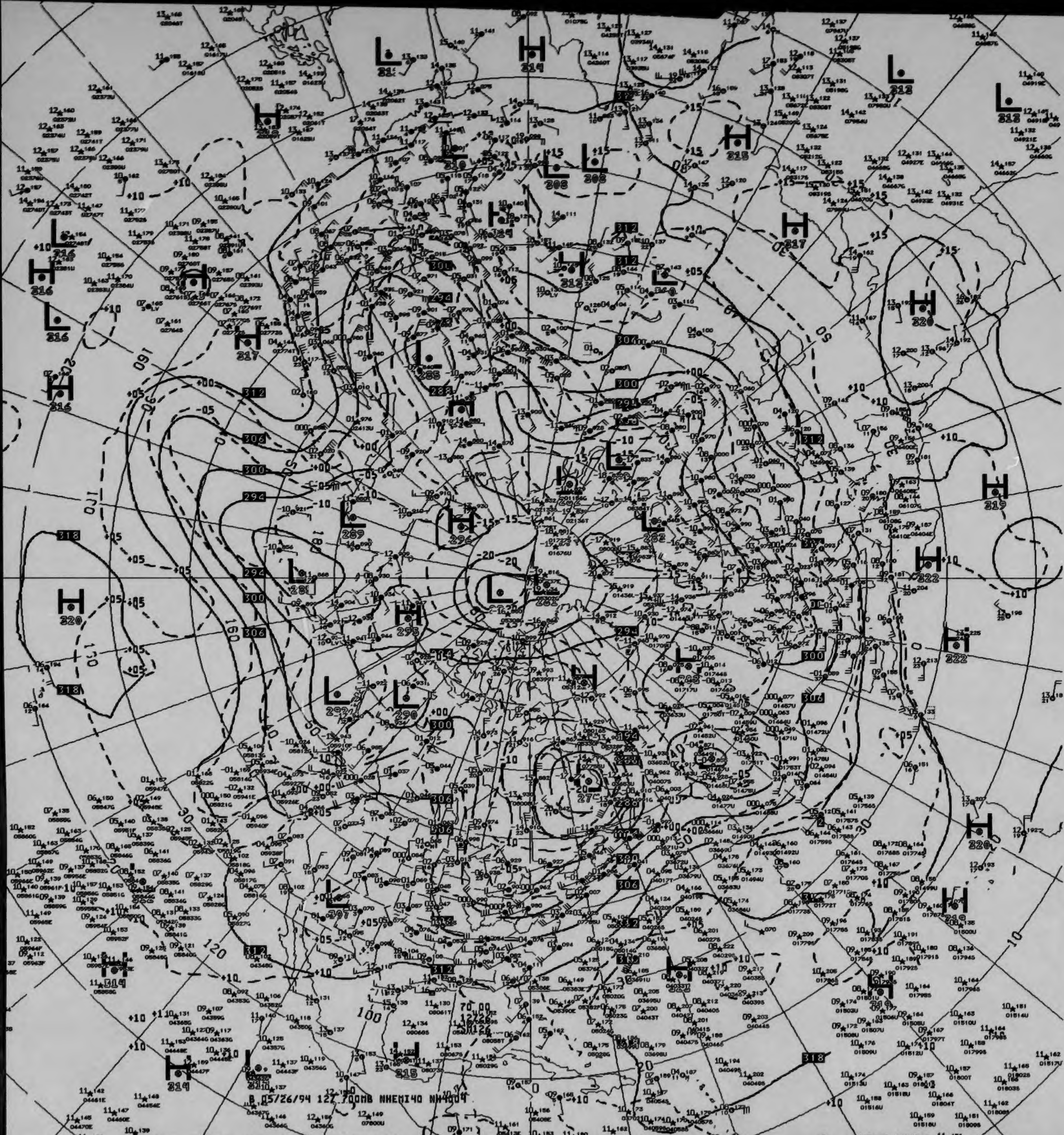
B 05/26/94 12Z 700MB NHEMI40 NH4004
H
L
314
319
318
317
316
312
306
300
294
288
282
296
295
292
290
289
281
287
320
322
315
-20
-15
-10
-05
+00
+05
+10
+15
160
150
130
120
100
20
30
40
50

V872 700MB ANALYSIS HEIGHTS/TEMPERATURE 12Z THU 26 MAY 94

US DEPT OF COMMERCE
NOAA/NWS/NMC WASHINGTON

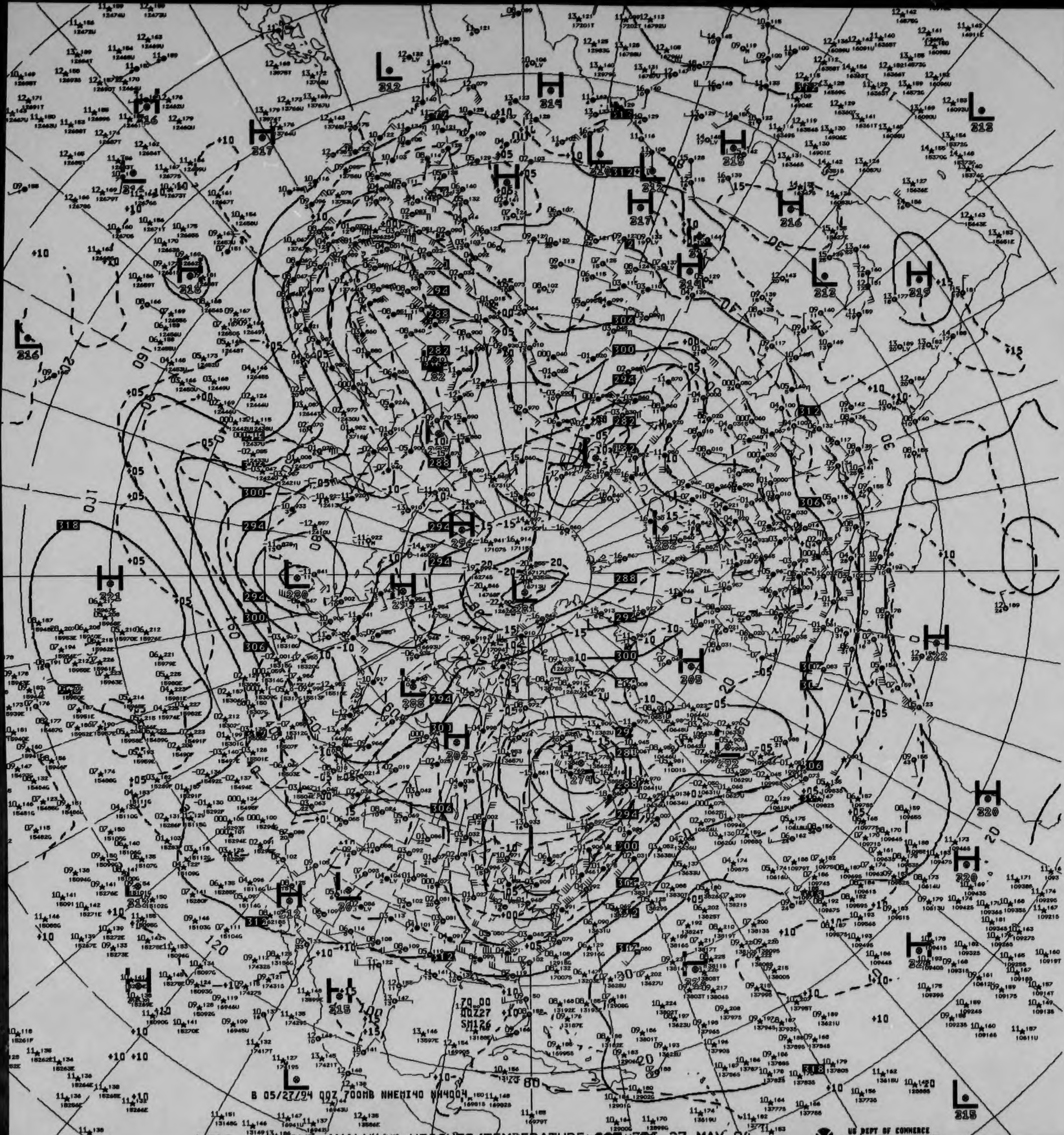
70.00
00Z27
SM126
B 05/27/94 00Z 700MB NHEMI40 WH4004

V822 ^^ 700MB ANALYSIS HEIGHTS/TEMPERATURE 00Z FRI 27 MAY 94

US DEPT OF COMMERCE
NOAA/NWS/NMC WASHINGTON

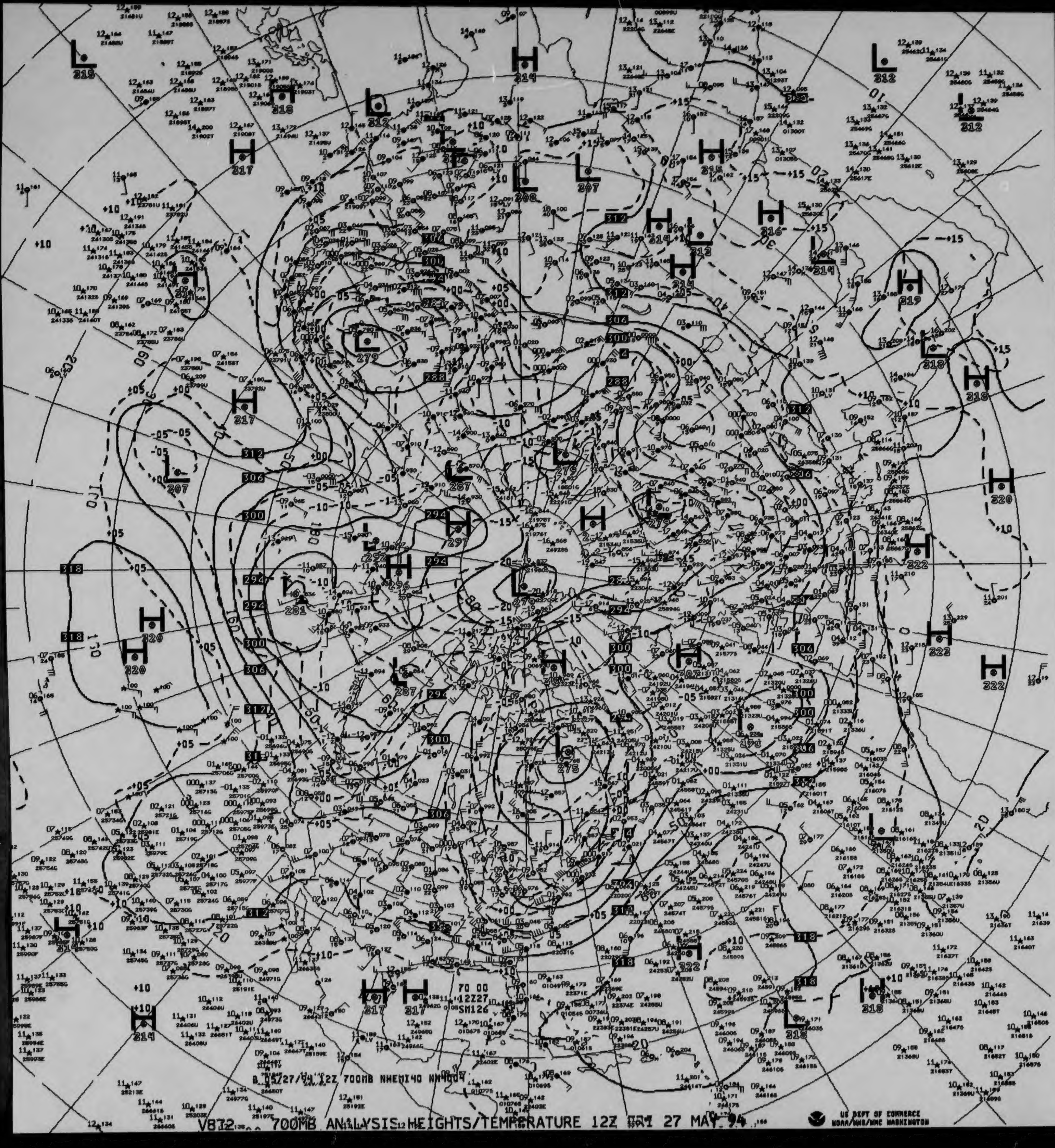

V872 700MB ANALYSIS HEIGHTS/TEMPERATURE 12Z FRI 27 MAY 94

US DEPT OF COMMERCE
NOAA/NWS/NMC WASHINGTON

B 05/27/94 12Z 700MB NHEMI40 NMC004
70 00
12Z27
SM126

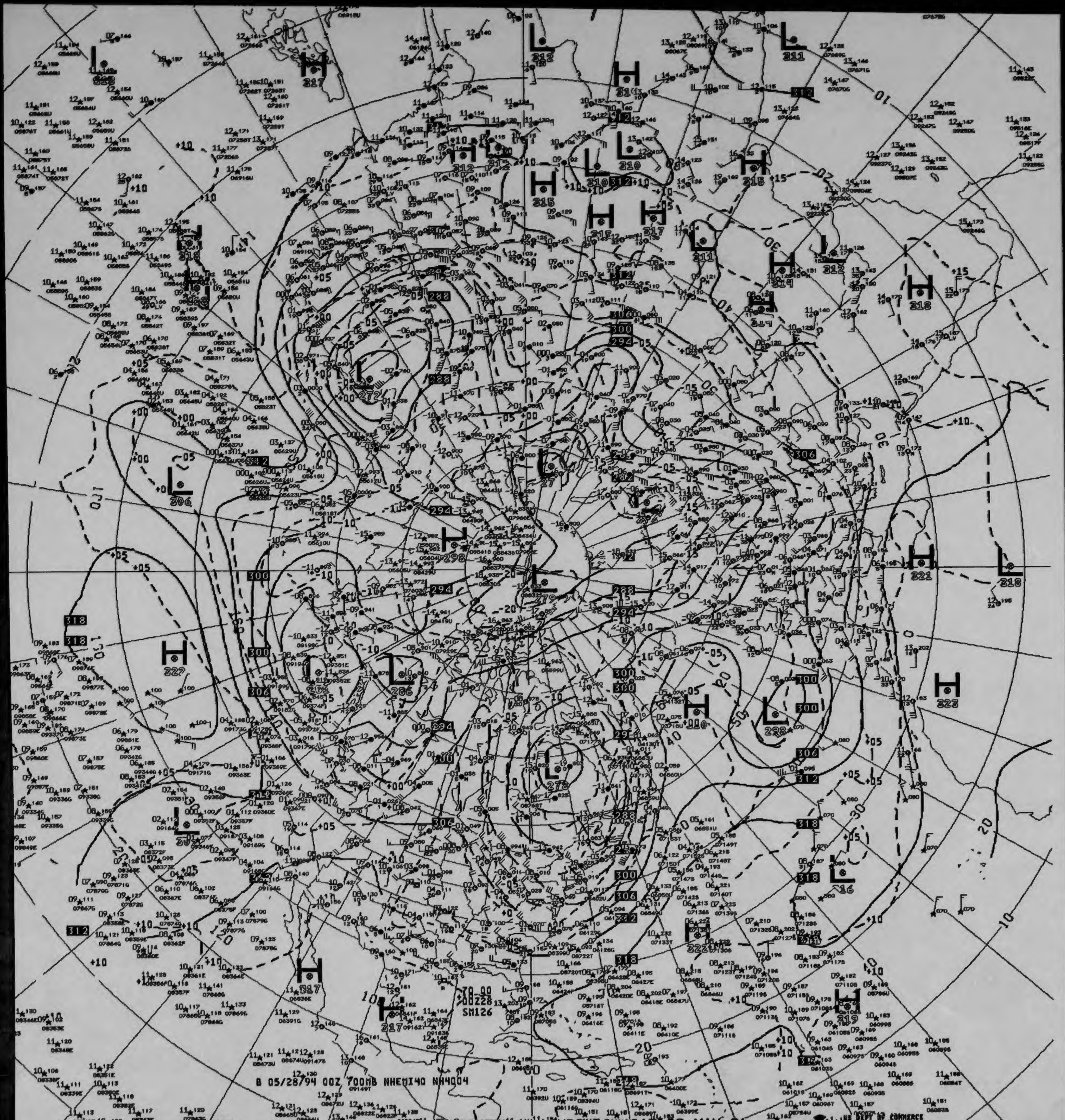

B 05/28/94 00Z 700MB NHEMI40 NH4004
70.00
00Z28
SM126

V822 700MB ANALYSIS HEIGHTS/TEMPERATURE 00Z SAT 28 MAY 94

US DEPT OF COMMERCE
NOAA/NWS/NMC WASHINGTON

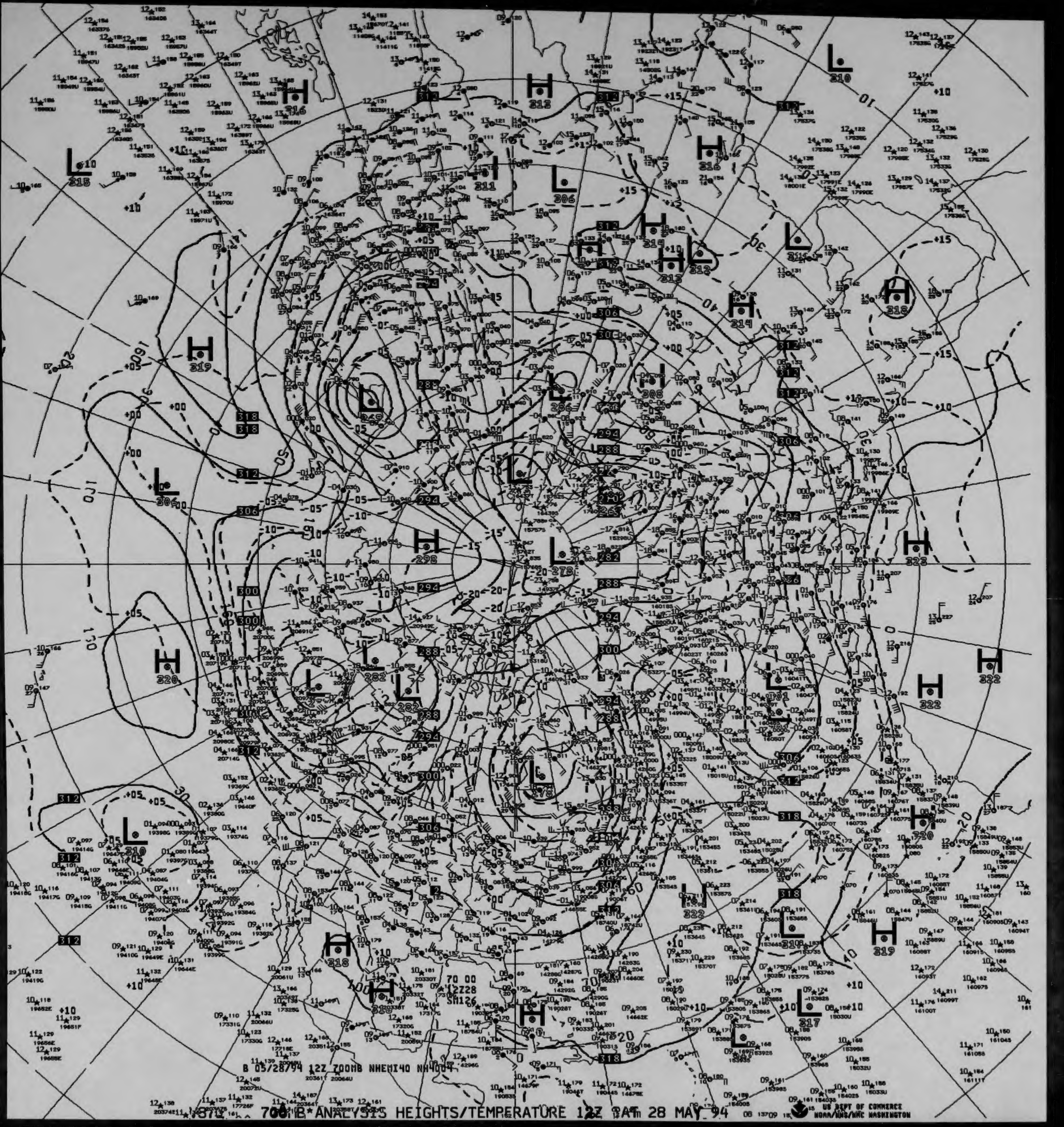

700MB ANALYSIS HEIGHTS/TEMPERATURE 12Z SAT 28 MAY 94

US DEPT OF COMMERCE
NOAA/NWS/NMC WASHINGTON

B 05/28/94 12Z 700MB NHEMI40 NH4004
70 00
12Z28
SM126

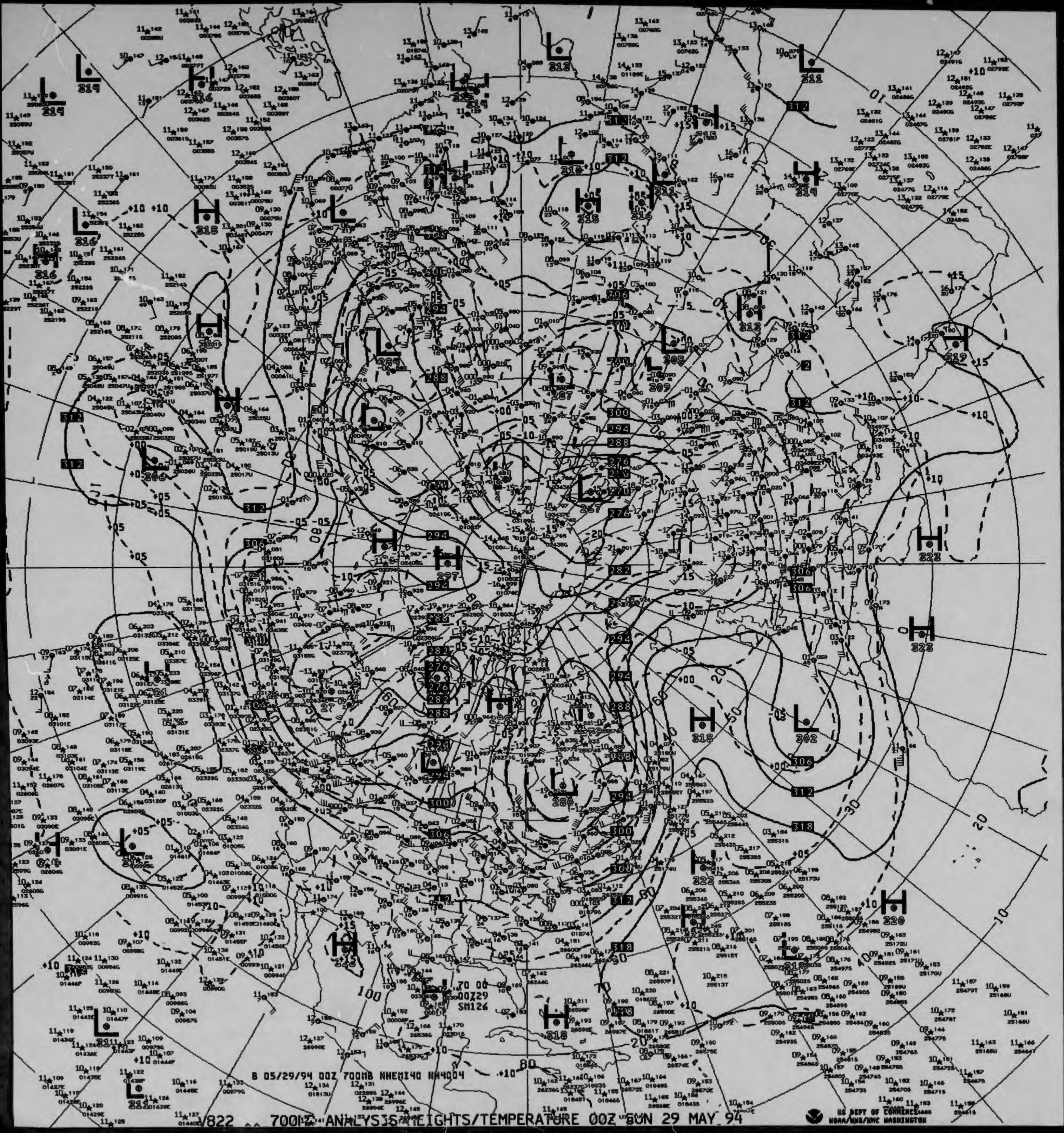
B 05/29/94 00Z 700MB NHEMI40 NA4004
70 00
00Z29
SM126
US DEPT OF COMMERCE
NOAA/NWS/NMC WASHINGTON

V822 700MB ANALYSIS HEIGHTS/TEMPERATURE 00Z SUN 29 MAY 94

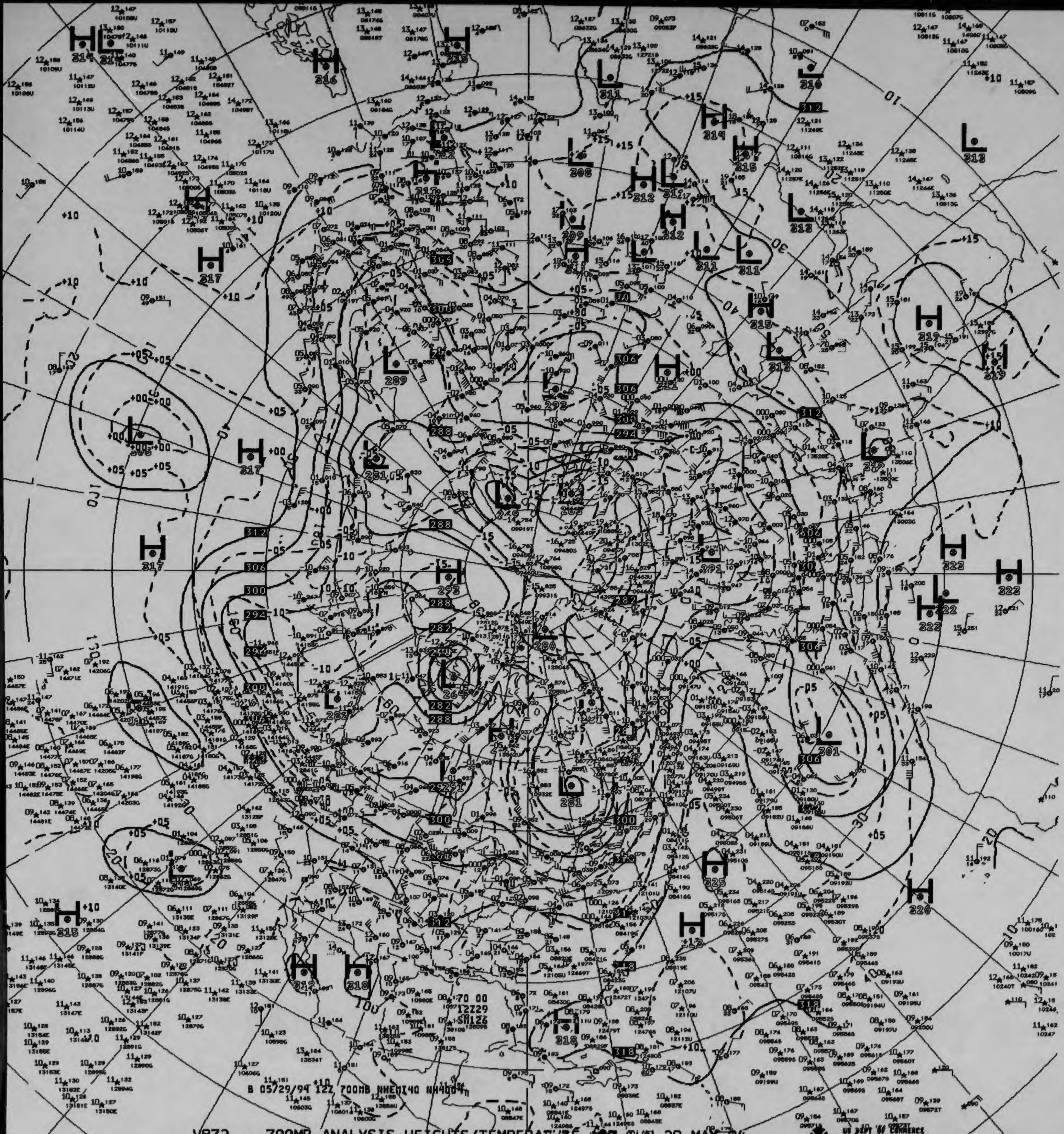
B 05/29/94 12Z 700MB NHEMI40 NH4004
70 00
12Z29
SH126

V872 ^^ 700MB ANALYSIS HEIGHTS/TEMPERATURE 12Z SUN 29 MAY 94

US DEPT OF COMMERCE
NOAA/NWS/NMC WASHINGTON

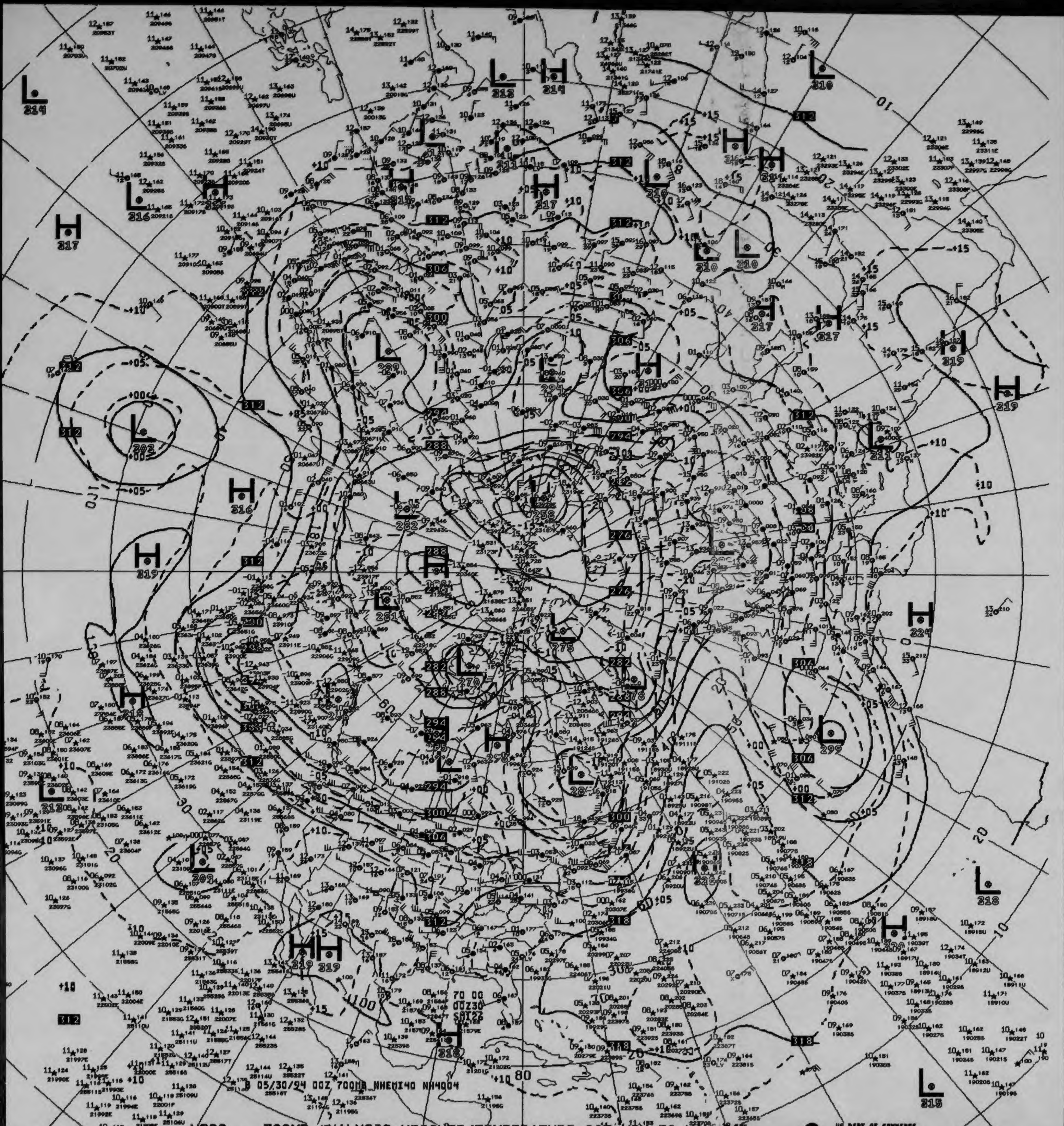

B 05/30/94 00Z 700MB NHEMI40 NH4004
70 00
00Z30
SAT27
L 314
H 317
L 316
H 316
H 319
L 302
L 289
L 282
H 288
L 261
L 270
L 275
H 278
L 281
L 294
H 310
L 258
L 299
H 324
L 311
H 319
H 317
L 310
L 318
L 315
H 318
H 319
L 313
H 218
L 302
+10
+05
+15
-10
-05
20
30
10
80

V822 ^^ 700MB ANALYSIS HEIGHTS/TEMPERATURE 00Z MON 30 MAY 94

US DEPT OF COMMERCE
NOAA/NWS/NMC WASHINGTON

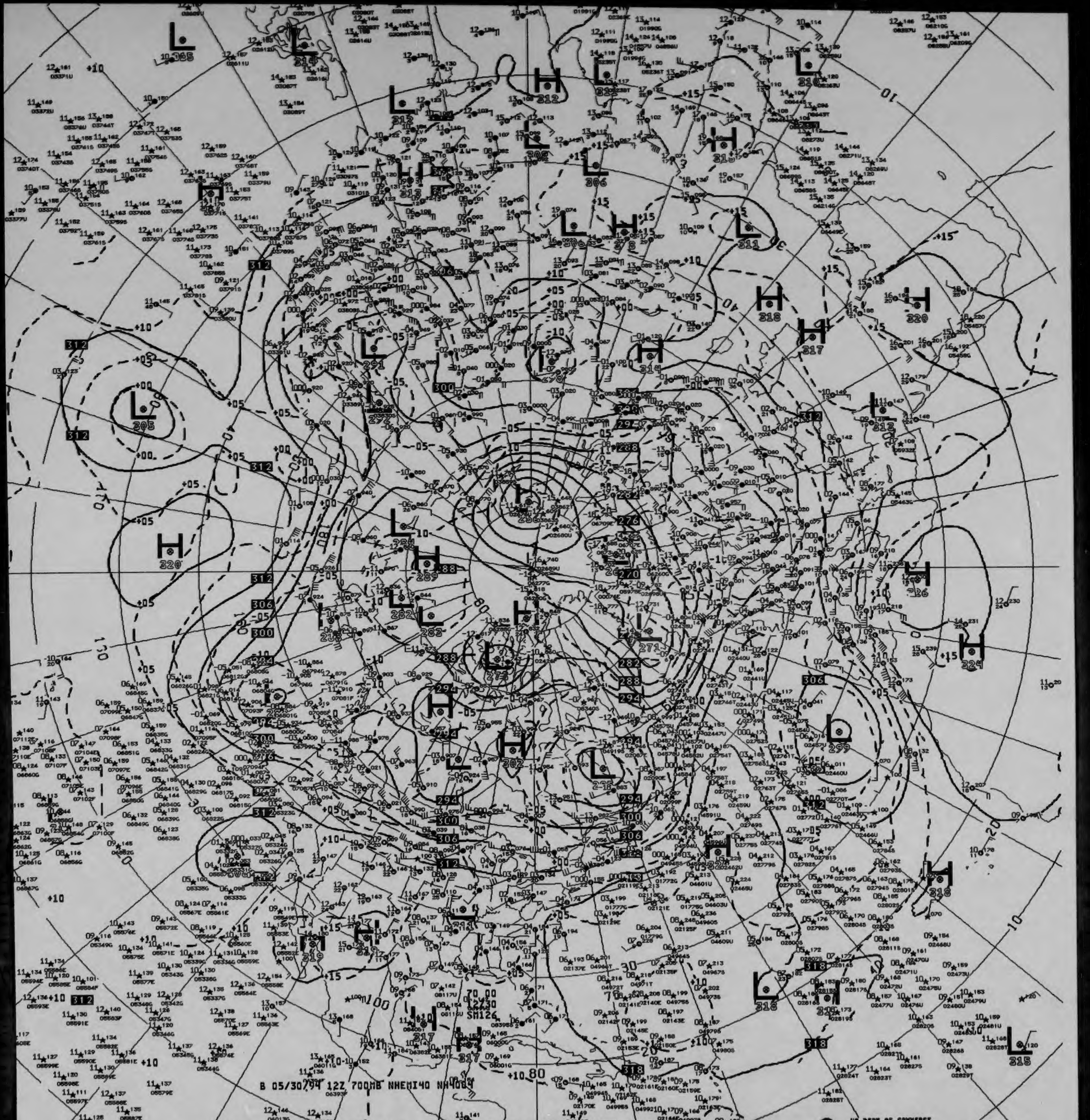
B 05/30/94 12Z 700MB NHEMI40 NH0084

V872 ^^ 700MB ANALYSIS HEIGHTS/TEMPERATURE 12Z MON 30 MAY 94

US DEPT OF COMMERCE
NOAA/NWS/NMC WASHINGTON

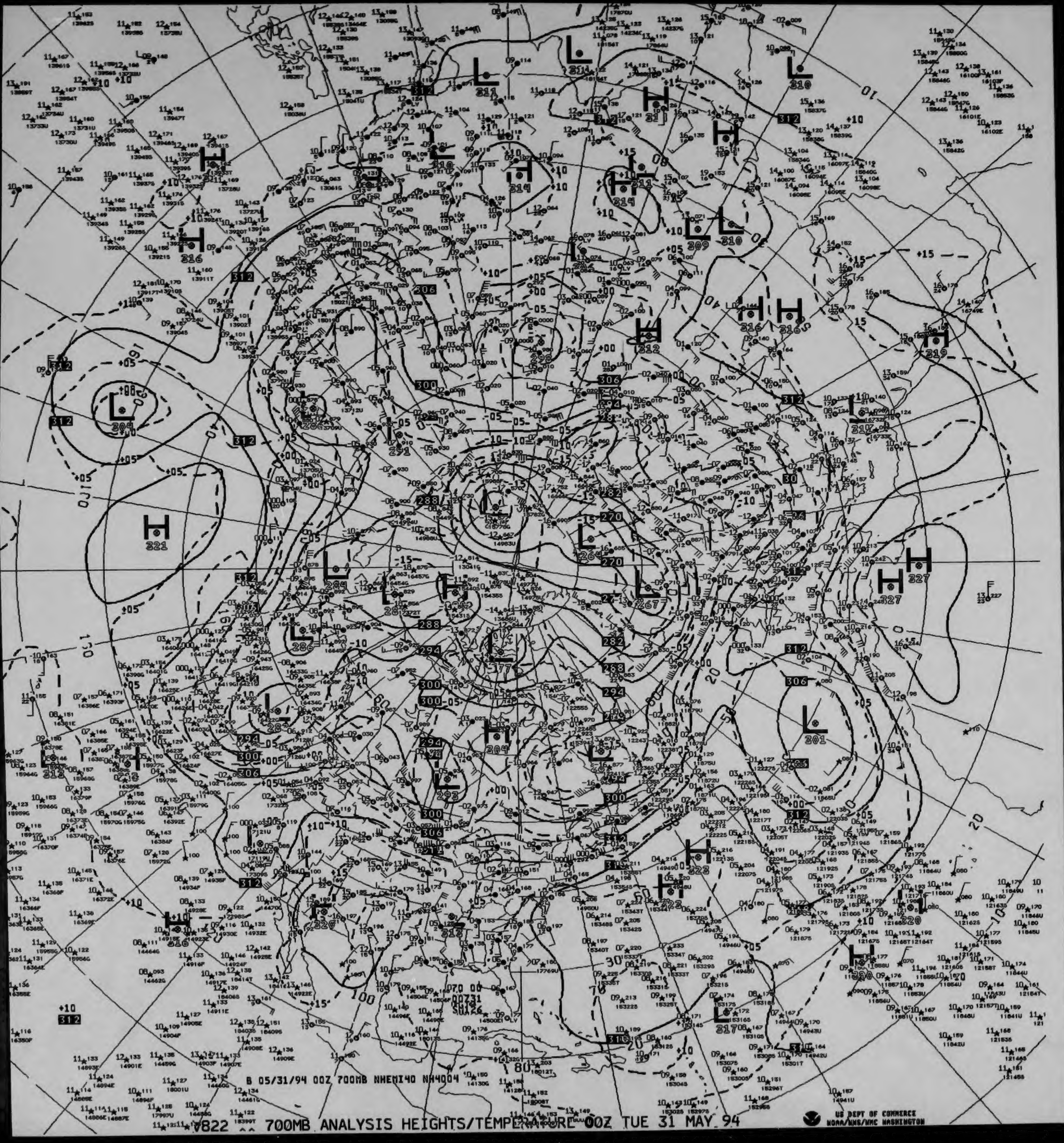

B 05/31/94 00Z 700MB NHEMI40 NH4004

7822 ^^ 700MB ANALYSIS HEIGHTS/TEMPERATURE 00Z TUE 31 MAY 94

US DEPT OF COMMERCE
NOAA/NWS/NMC WASHINGTON

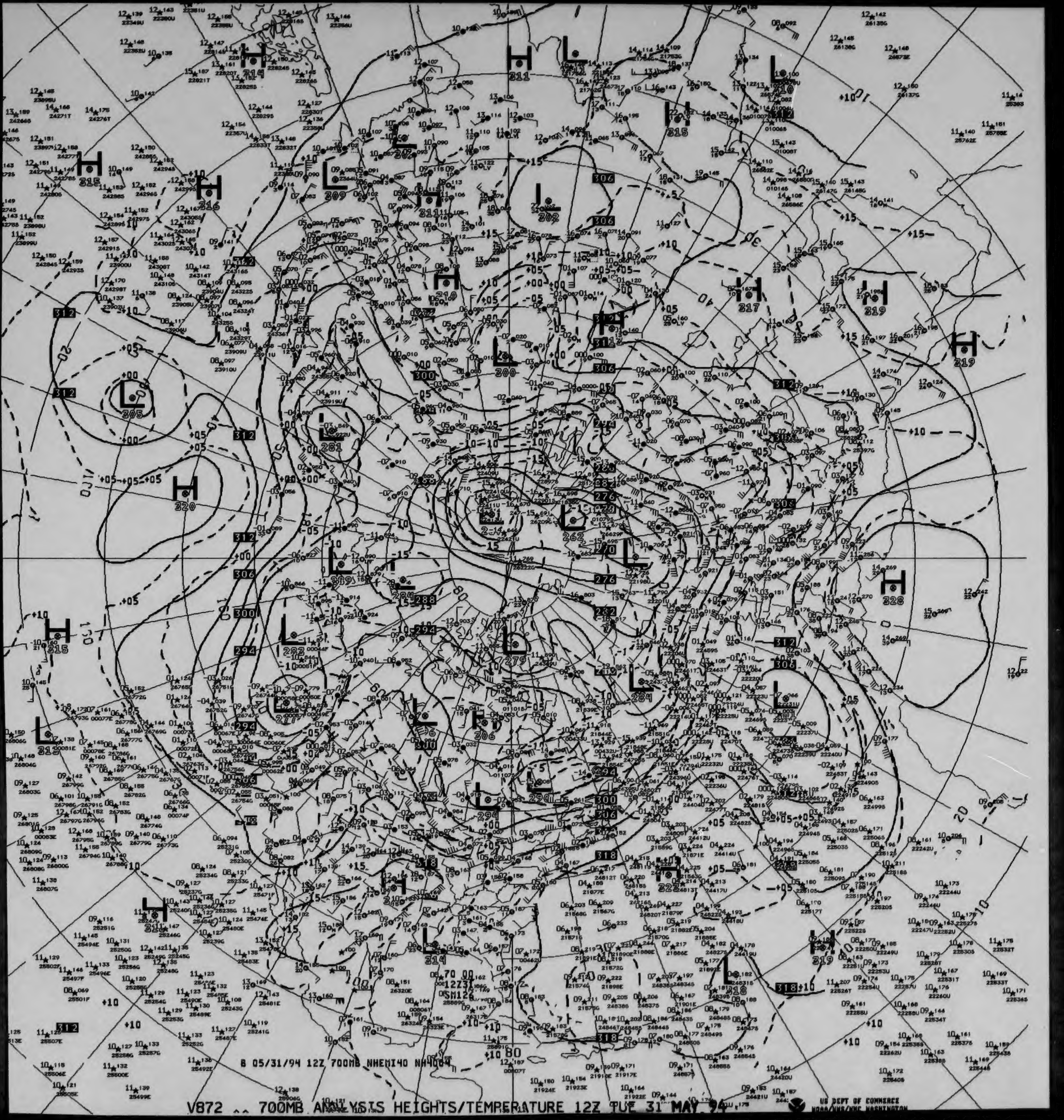

B 05/31/94 12Z 700MB NHEMI40 NH4004

V872 ^^ 700MB ANALYSIS HEIGHTS/TEMPERATURE 12Z TUE 31 MAY 94

US DEPT OF COMMERCE
NOAA/NWS/NMC WASHINGTON

A Form 48 - 3828
. 8 - 83)

U.S. Department of Commerce
National Oceanic and Atmospheric Administration
National Environmental Satellite, Data, and Information Service
National Climatic Data Center

500 MB CONSTANT PRESSURE CHARTS

NORTHERN HEMISPHERE NWP

ALL RECORDS ARE THE BEST AVAILABLE FOR FILMING

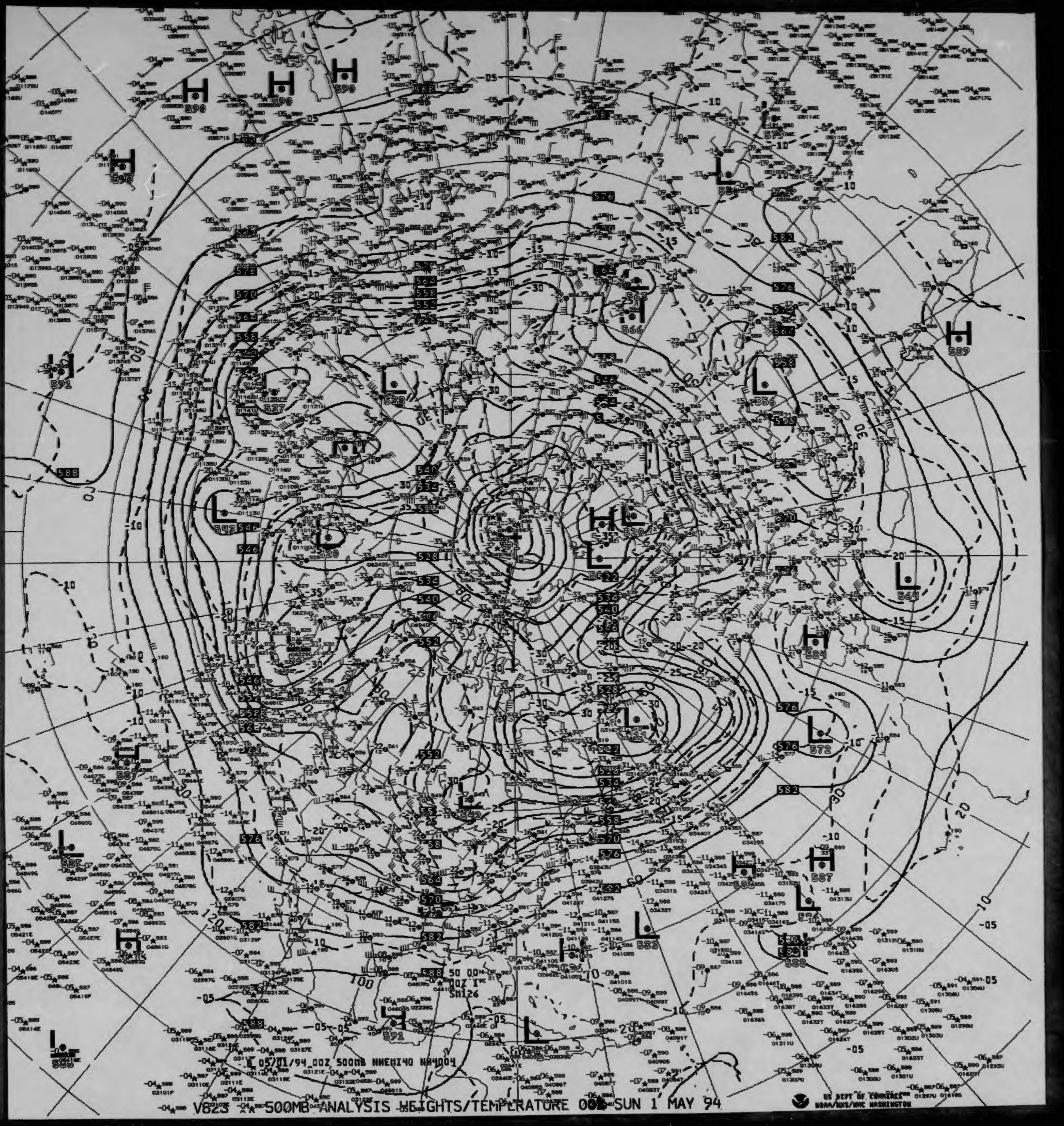
05/01/94 00Z 500MB NNEMI40 NA4004
50 00
00Z I
SM126

V823 500MB ANALYSIS HEIGHTS/TEMPERATURE 00Z SUN 1 MAY 94

US DEPT OF COMMERCE
NOAA/NWS/NMC WASHINGTON



B 05Z01/94 12Z 500MB NHEMI40 NH4004

V873 ^^ 500MB ANALYSIS HEIGHTS/TEMPERATURE 12Z SUN 1 MAY 94

US DEPT OF COMMERCE
NOAA/NWS/NMC WASHINGTON

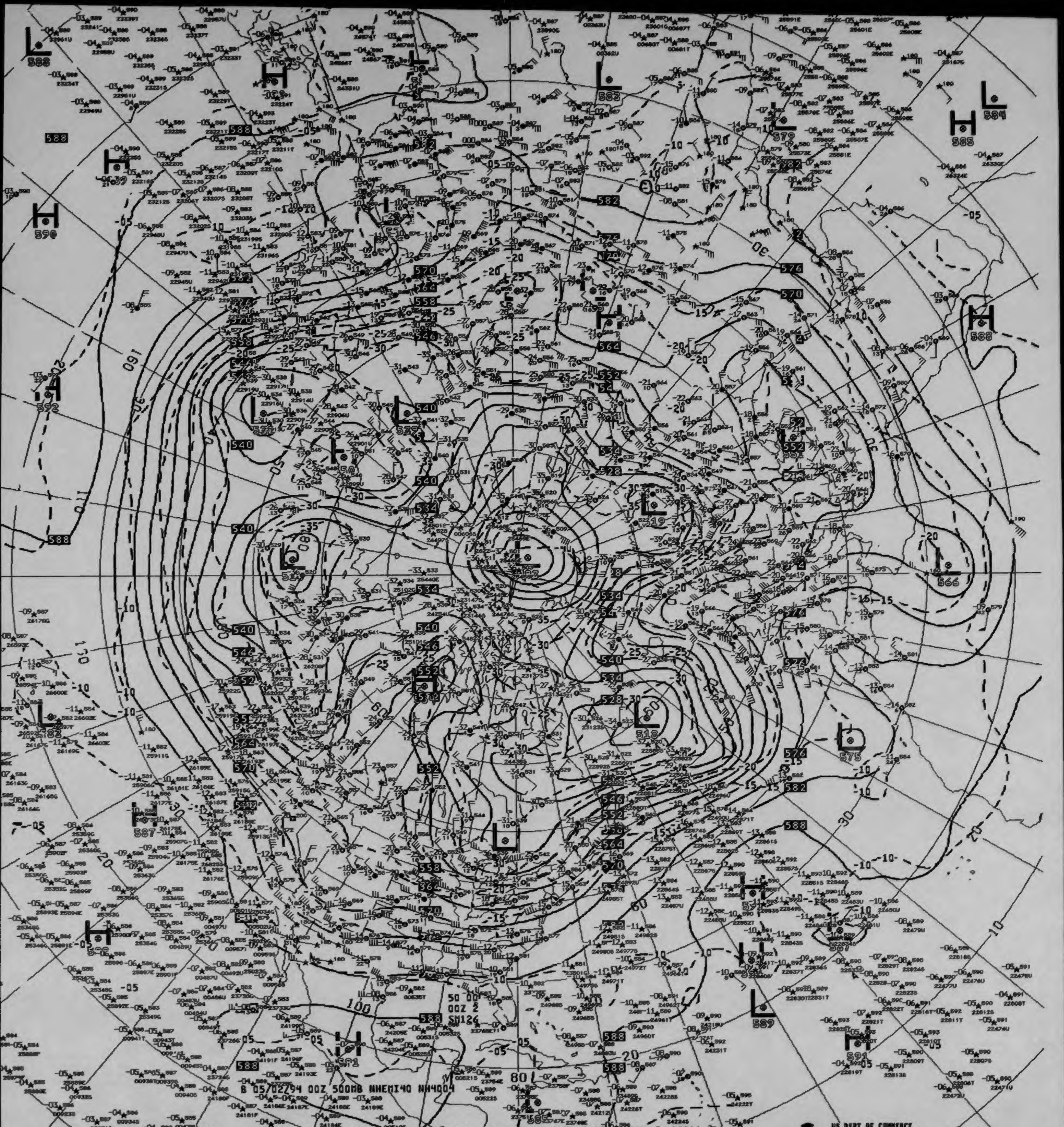

B 05/02/94 00Z 500MB NHEMI40 NH4004
50 00Z 2 SM126

7523 ^^ 500MB ANALYSIS HEIGHTS/TEMPERATURE 00Z MON 2 MAY 94

US DEPT OF COMMERCE
NOAA/NWS/NMC WASHINGTON

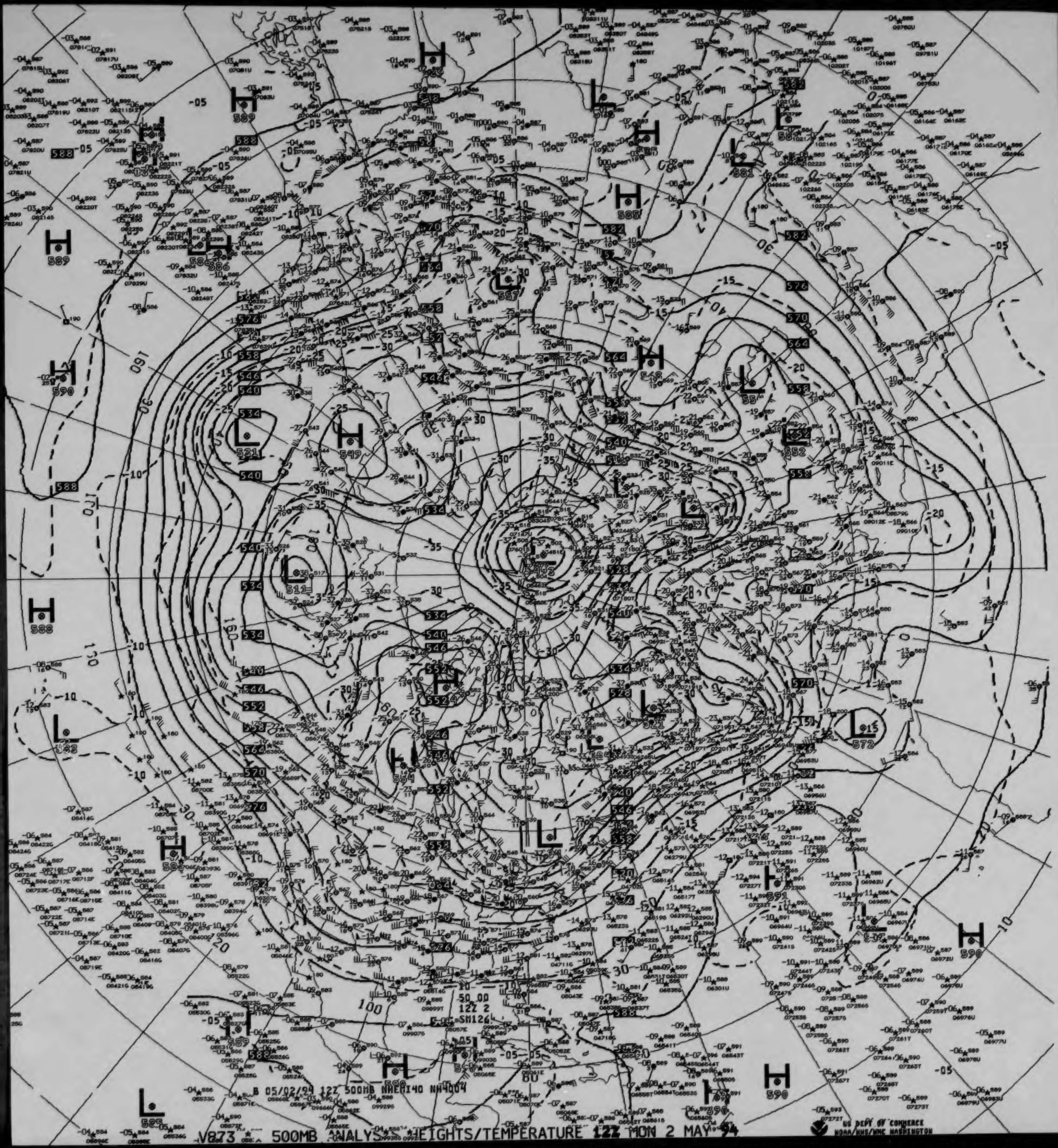

B 05/02/94 12Z 500MB NHEMI40 NH4004

V873 500MB ANALYSIS HEIGHTS/TEMPERATURE 12Z MON 2 MAY 94

US DEPT OF COMMERCE
NOAA/NWS/NMC WASHINGTON


50 00
00Z 3
SM126
8 05/03/94 00Z 500MB NHEMI40 NH4004

V823 ^^ 500MB ANALYSIS HEIGHTS/TEMPERATURE 00Z TUE 3 MAY 94

US DEPT OF COMMERCE
NOAA/NWS/NMC WASHINGTON

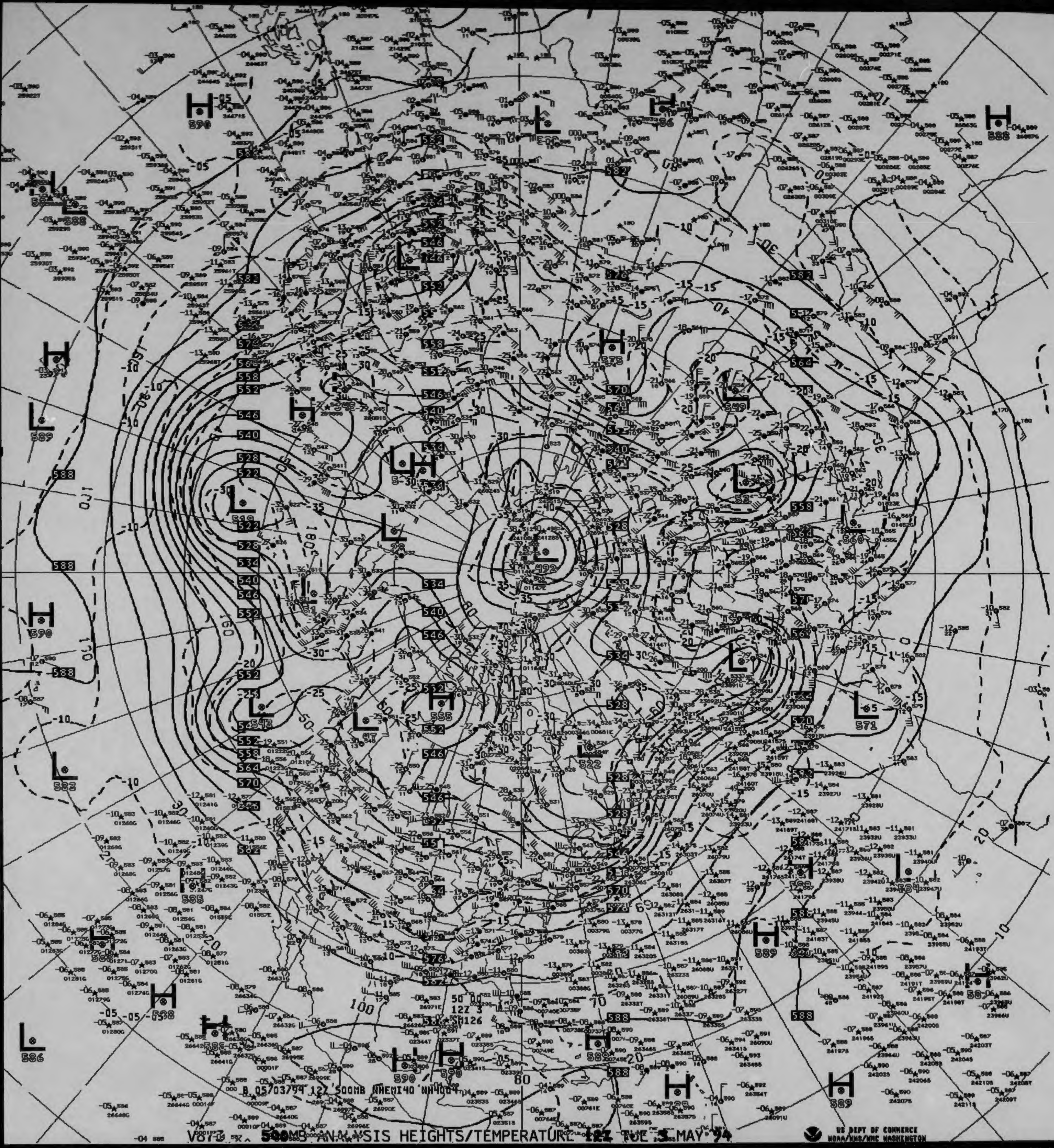
B 05703794 12Z 500MB NHEMI40 NH4004
50 00
12Z
SH126

V870 500MB ANALYSIS HEIGHTS/TEMPERATURE 12Z TUE 3 MAY 94

US DEPT OF COMMERCE
NOAA/NWS/NMC WASHINGTON

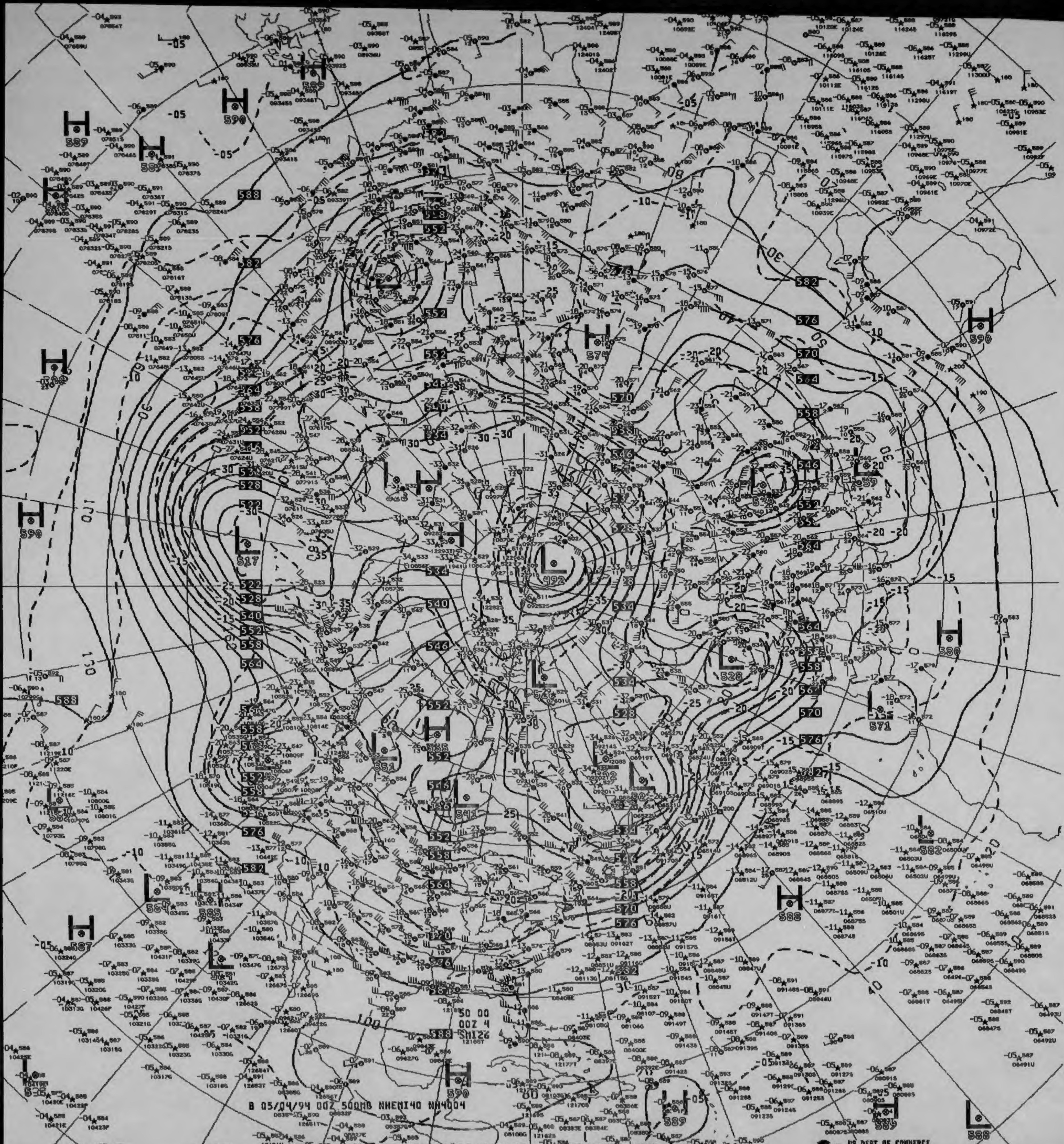
B 05/04/94 00Z 500MB NHEMI40 NH4004
50 00
00Z 4
SM126

V823 ^^ **500MB ANALYSIS HEIGHTS/TEMPERATURE 00Z WED 4 MAY 94**

US DEPT OF COMMERCE
NOAA/NWS/NMC WASHINGTON


B 05/04/94 12Z 500MB NHEMI40 NH4004

V873 ^^ 500MB ANALYSIS HEIGHTS/TEMPERATURE 12Z WED 4 MAY 94

US DEPT OF COMMERCE
NOAA/NWS/NMC WASHINGTON

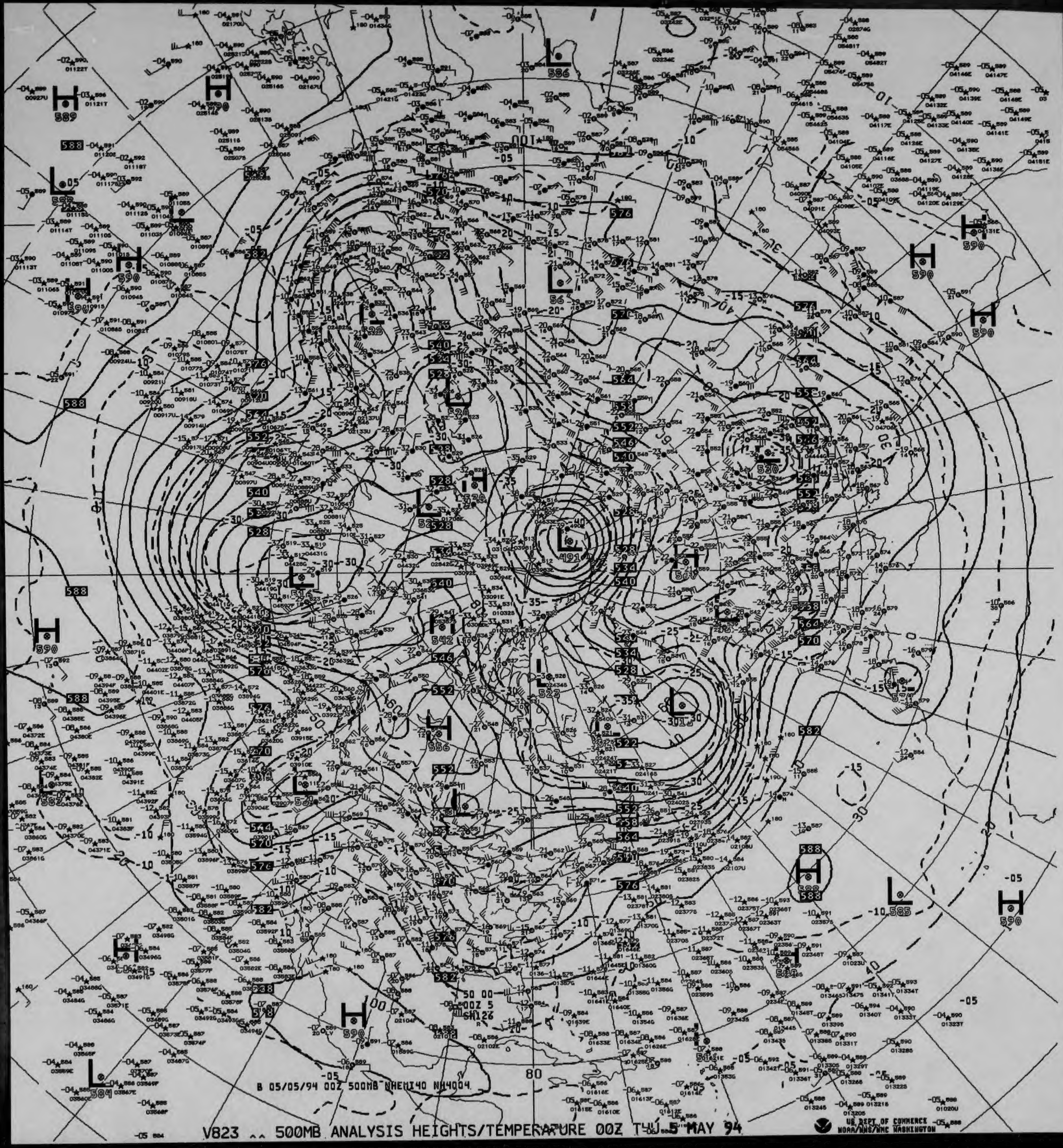
50 00
00Z 5
SH126
80

B 05/05/94 00Z 500MB NHEMI40 NH4004.

V823 ^^ 500MB ANALYSIS HEIGHTS/TEMPERATURE 00Z THU 5 MAY 94

US DEPT OF COMMERCE
NOAA/NWS/NMC WASHINGTON

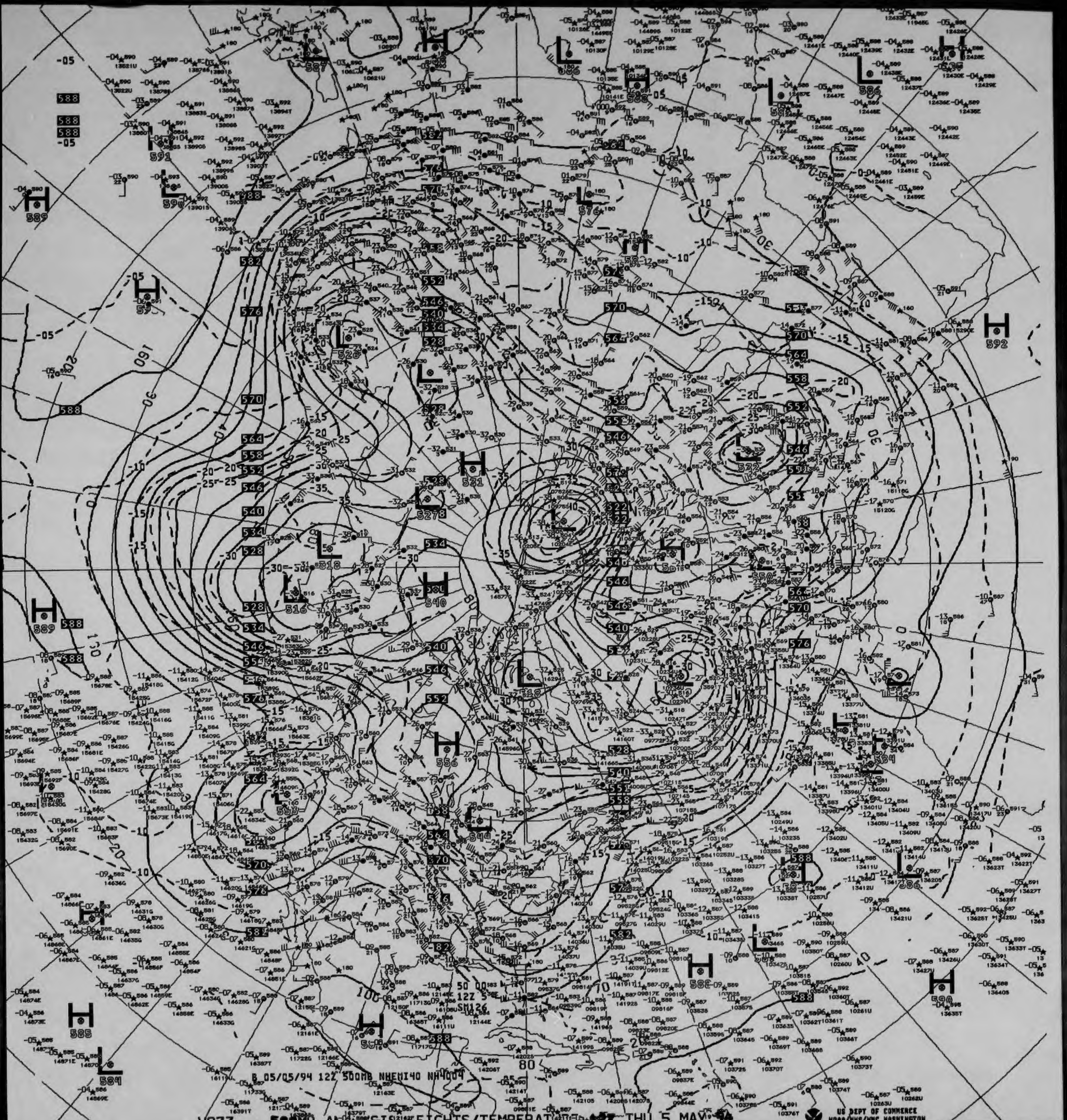
B 05/05/94 12Z 500MB NHEMI40 NH4004
50 00
12Z 5
SM126

V873 ^^ 500MB ANALYSIS HEIGHTS/TEMPERATURE 12Z THU 5 MAY 94

US DEPT OF COMMERCE
NOAA/NWS/NMC WASHINGTON

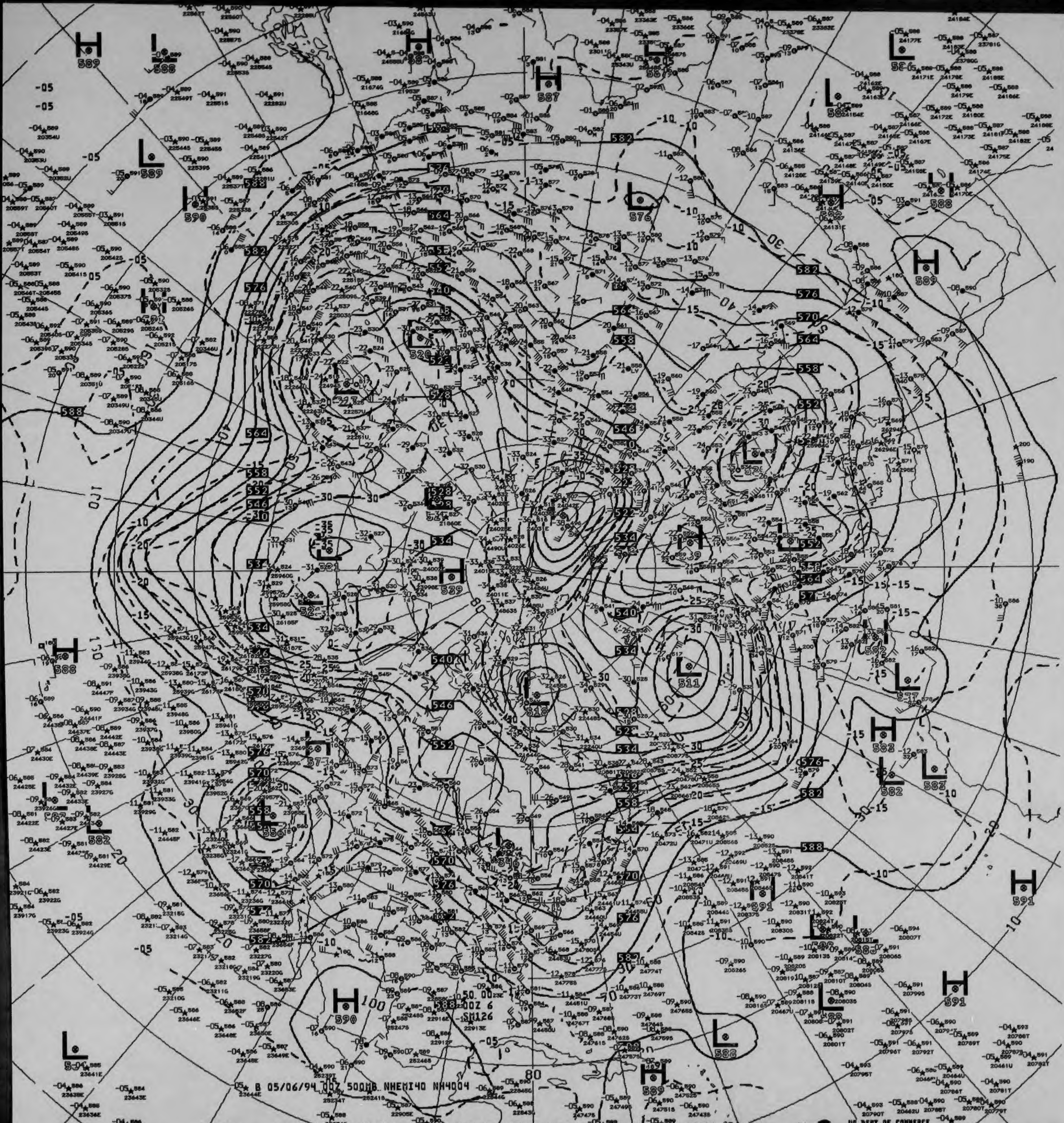

B 05/06/94 00Z 500MB NHEMI40 NH4004

V823 ^^ 500MB ANALYSIS HEIGHTS/TEMPERATURE 00Z FRI 6 MAY 94

US DEPT OF COMMERCE
NOAA/NWS/NMC WASHINGTON

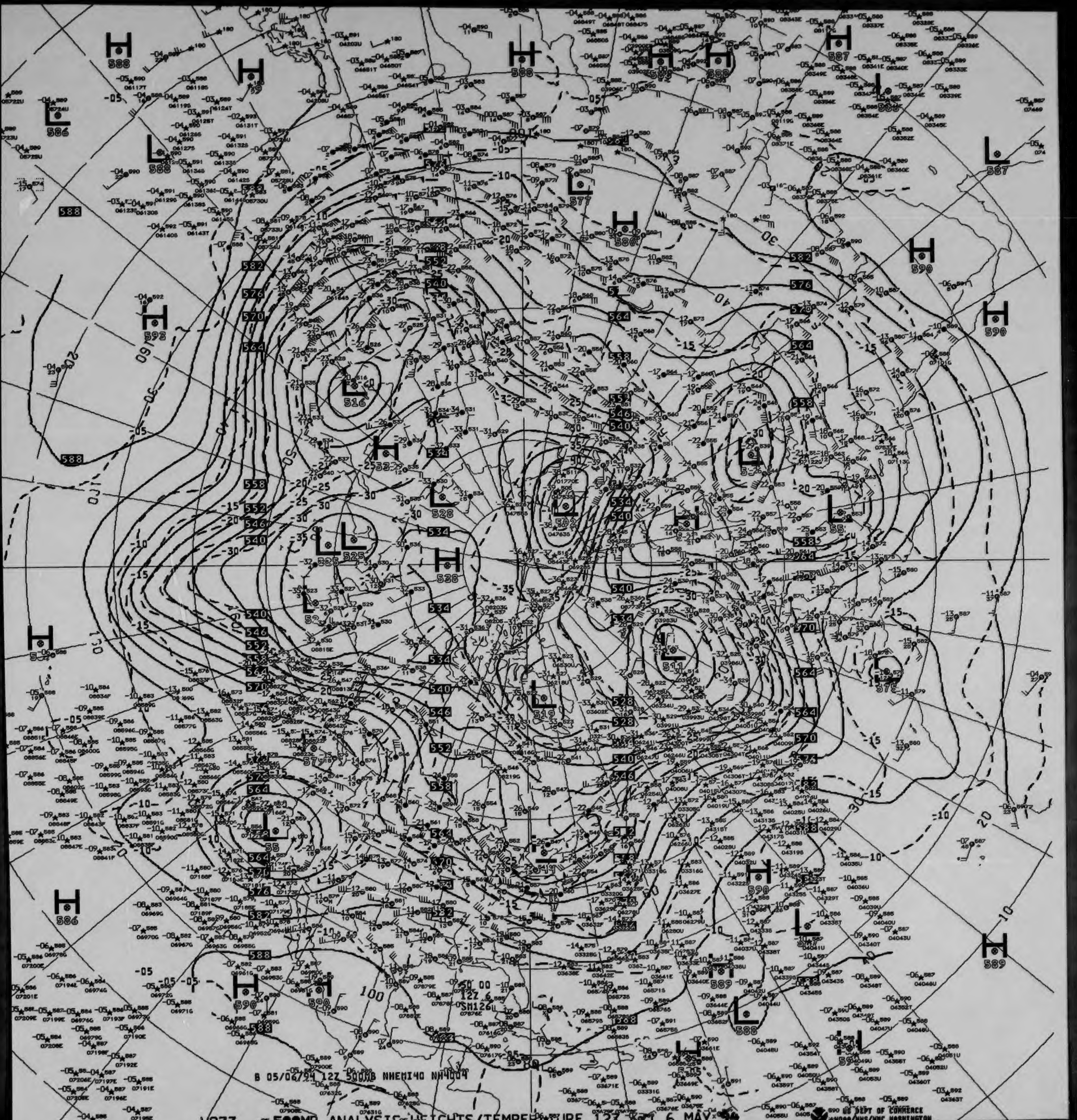

B 05/06/94 12Z 500MB NHEMI40 NH4004

V873 500MB ANALYSIS HEIGHTS/TEMPERATURE 12Z FRI 6 MAY 94

US DEPT OF COMMERCE
NOAA/NWS/NMC WASHINGTON

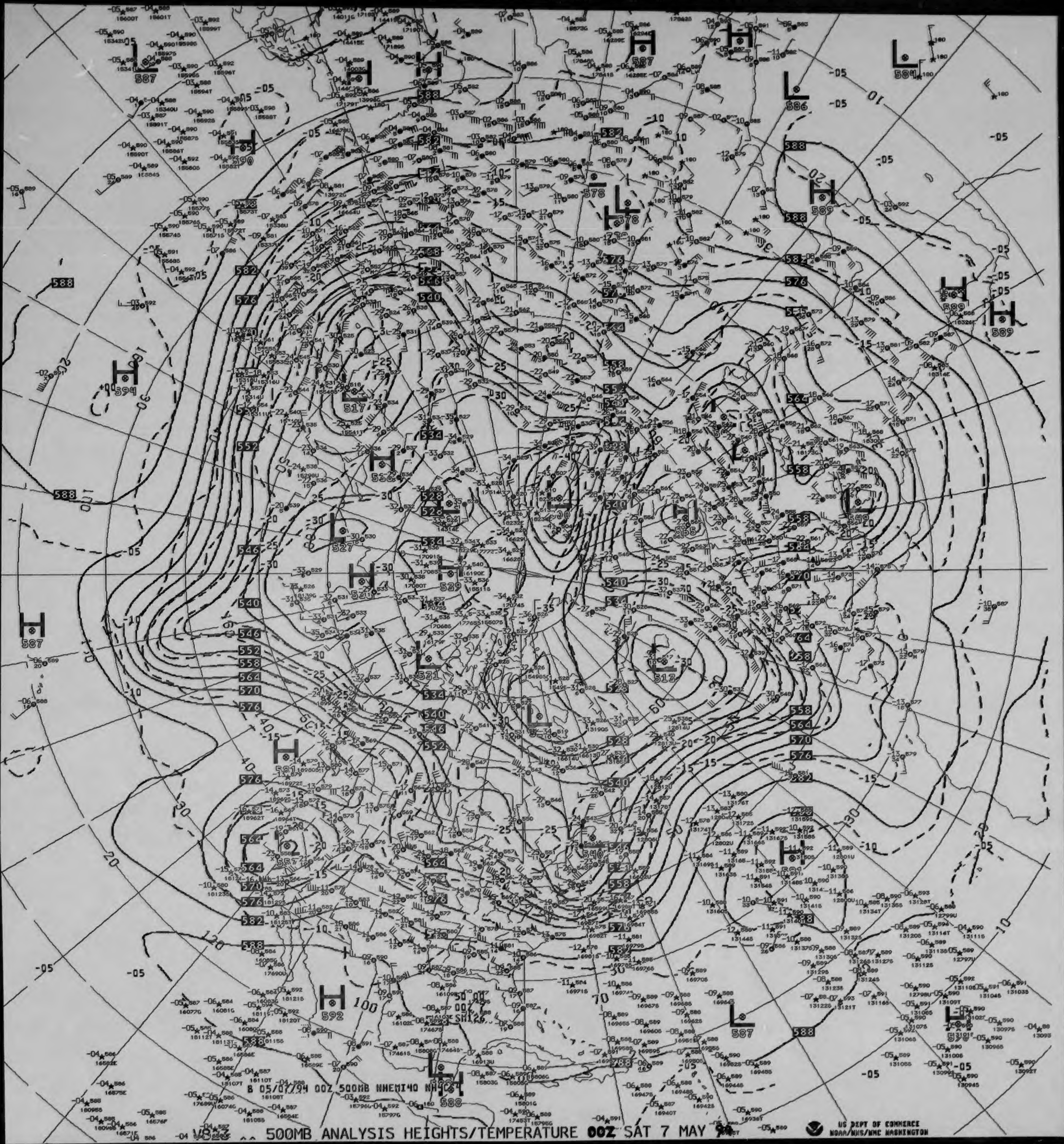

B 05/07/94 00Z 500MB NHEMI40 NH9C84
US DEPT OF COMMERCE
NOAA/NWS/NMC WASHINGTON

500MB ANALYSIS HEIGHTS/TEMPERATURE 00Z SAT 7 MAY 94

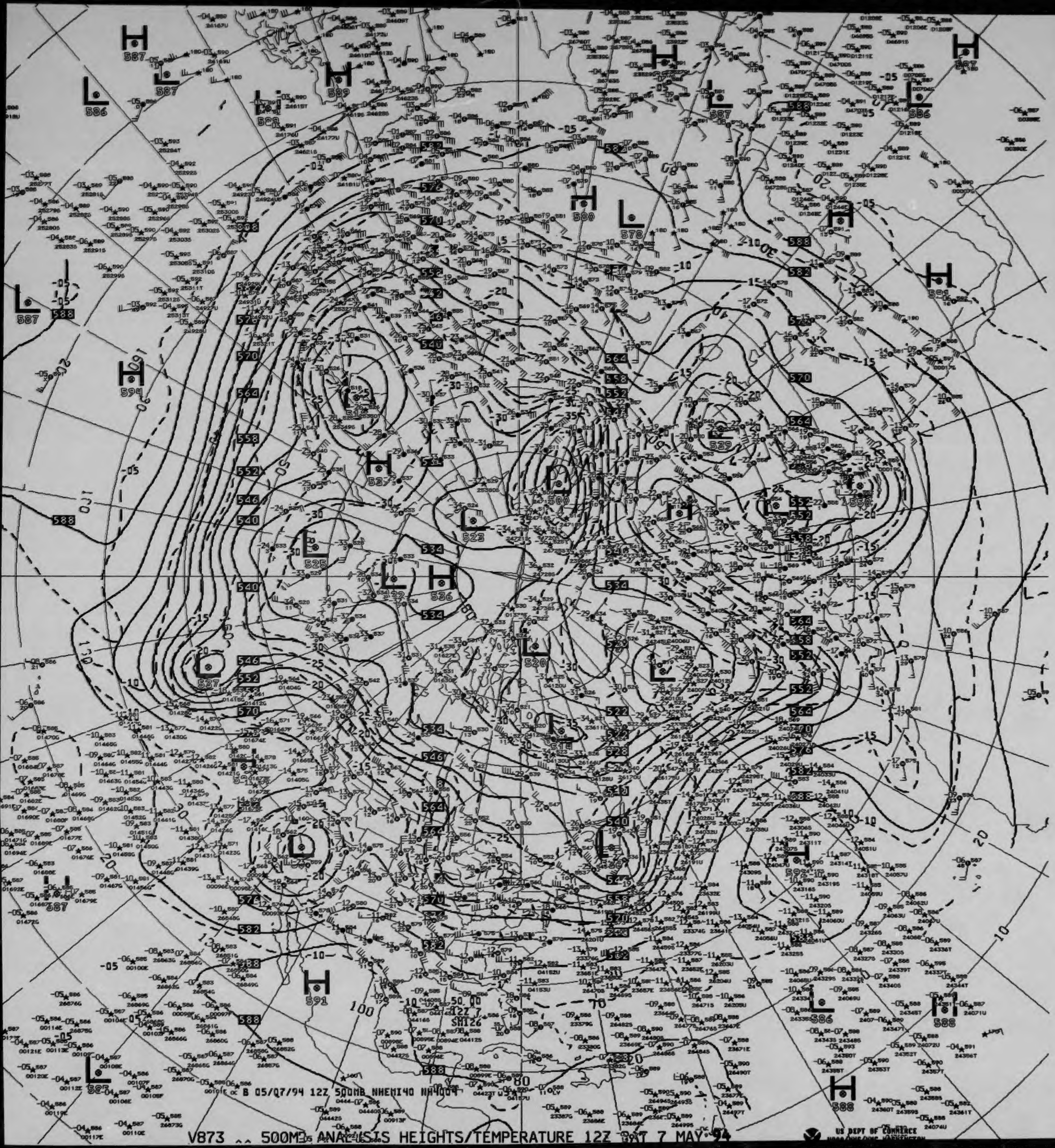
B 05/07/94 12Z 500MB NHEMI40 NH4004
50 00
12Z 7
SH126

V873 ^^ 500MB ANALYSIS HEIGHTS/TEMPERATURE 12Z SAT 7 MAY 94

US DEPT OF COMMERCE

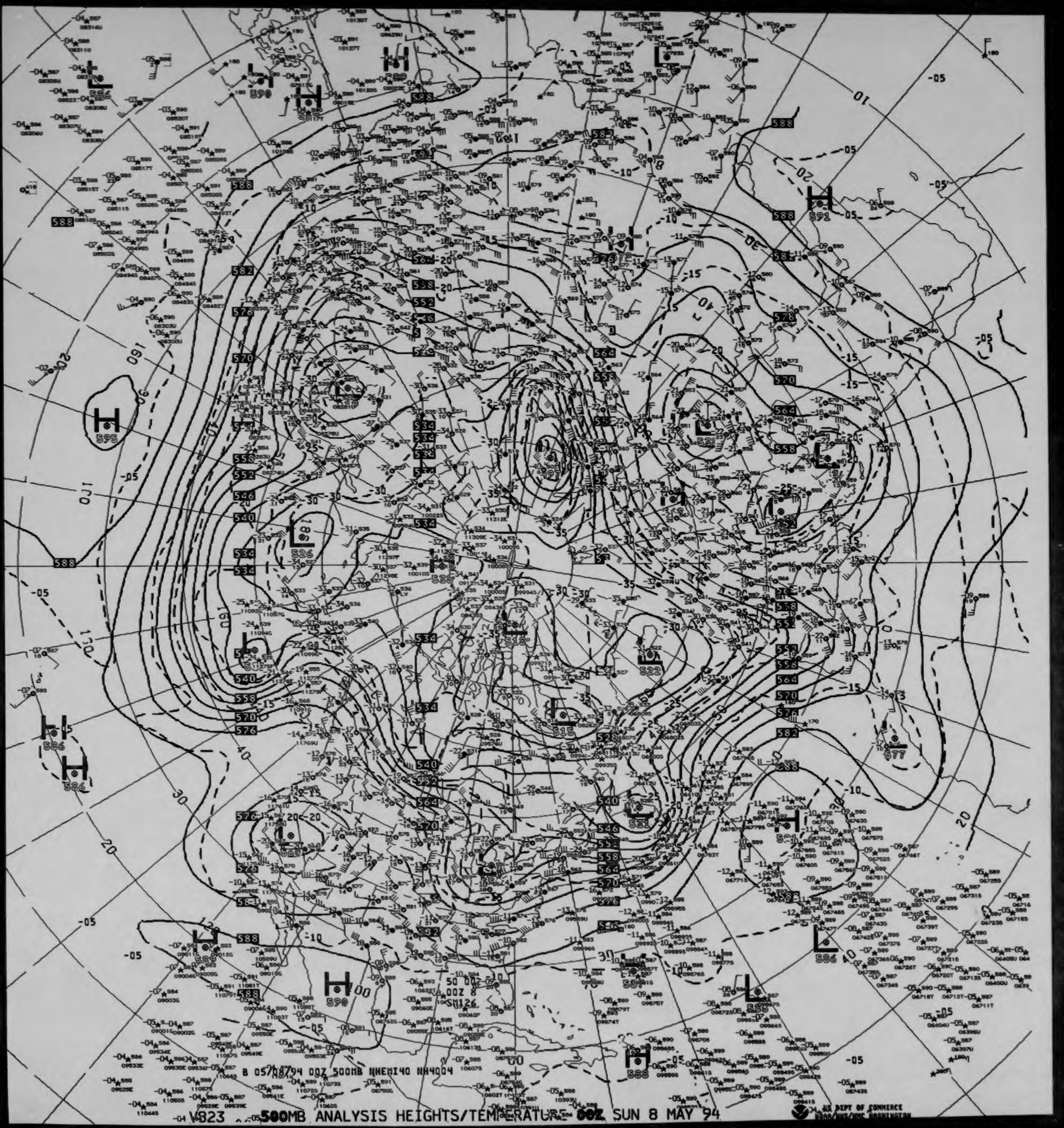
H 590
H 588
L 586
H 596
588
582
576
570
564
558
552
546
540
534
528
522
516
L 526
L 512
L 518
L 522
L 516
L 531
H 591
L 577
L 586
H 590
H 588
-05
-10
-15
-20
-25
-30
-35
10
20
30
40
50
160
170
180
50 00Z 8
SU126
US DEPT OF COMMERCE
NOAA/NWS/NMC WASHINGTON

B 05/08/94 00Z 500MB NHEMI40 NH4004

V823 500MB ANALYSIS HEIGHTS/TEMPERATURE 00Z SUN 8 MAY 94

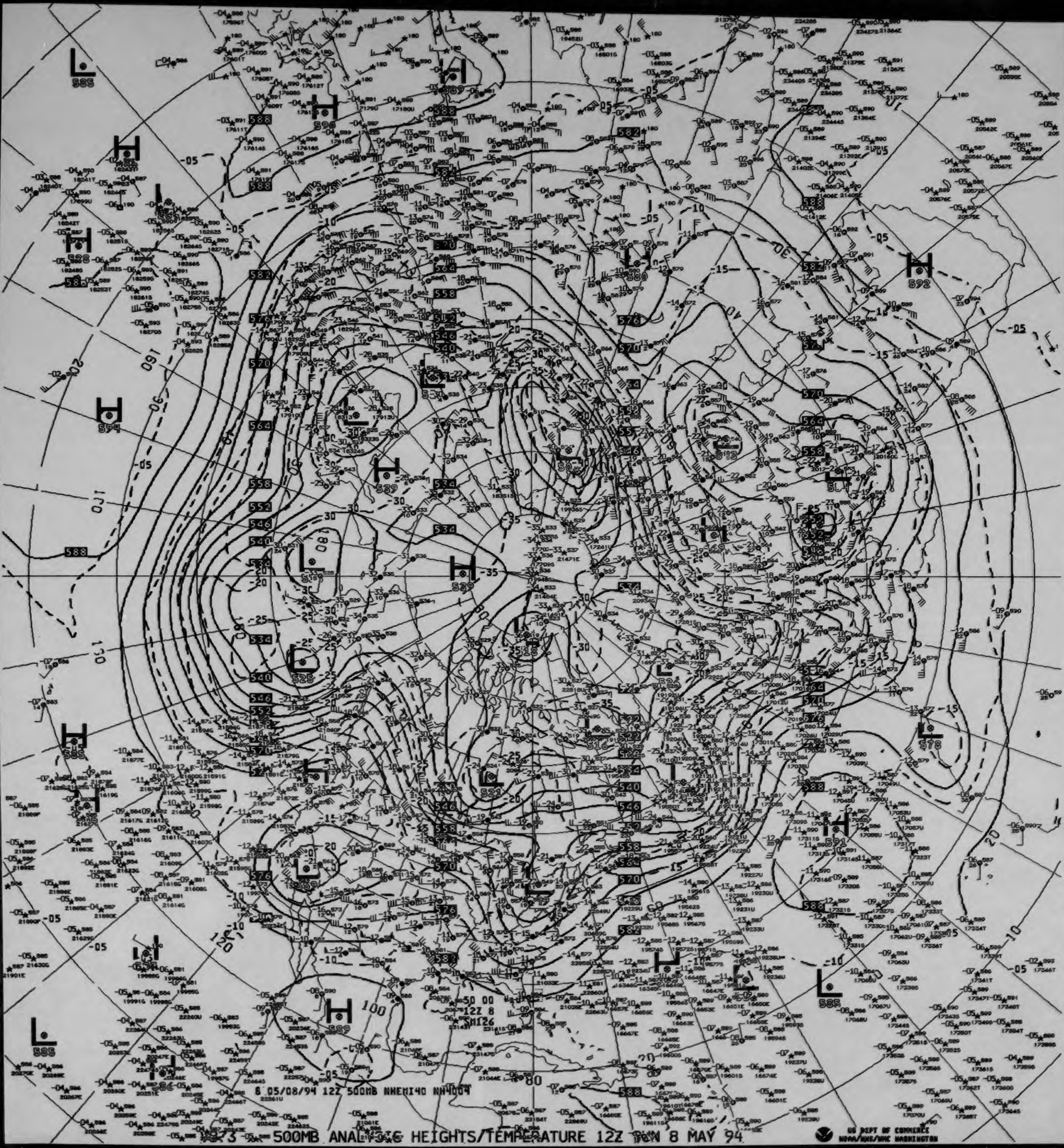

8 05/08/94 12Z 500MB NHEMI40 NH4004
50 00
12Z 8
SM126

73 500MB ANALYSIS HEIGHTS/TEMPERATURE 12Z SUN 8 MAY 94

US DEPT OF COMMERCE
NOAA/NWS/NMC WASHINGTON

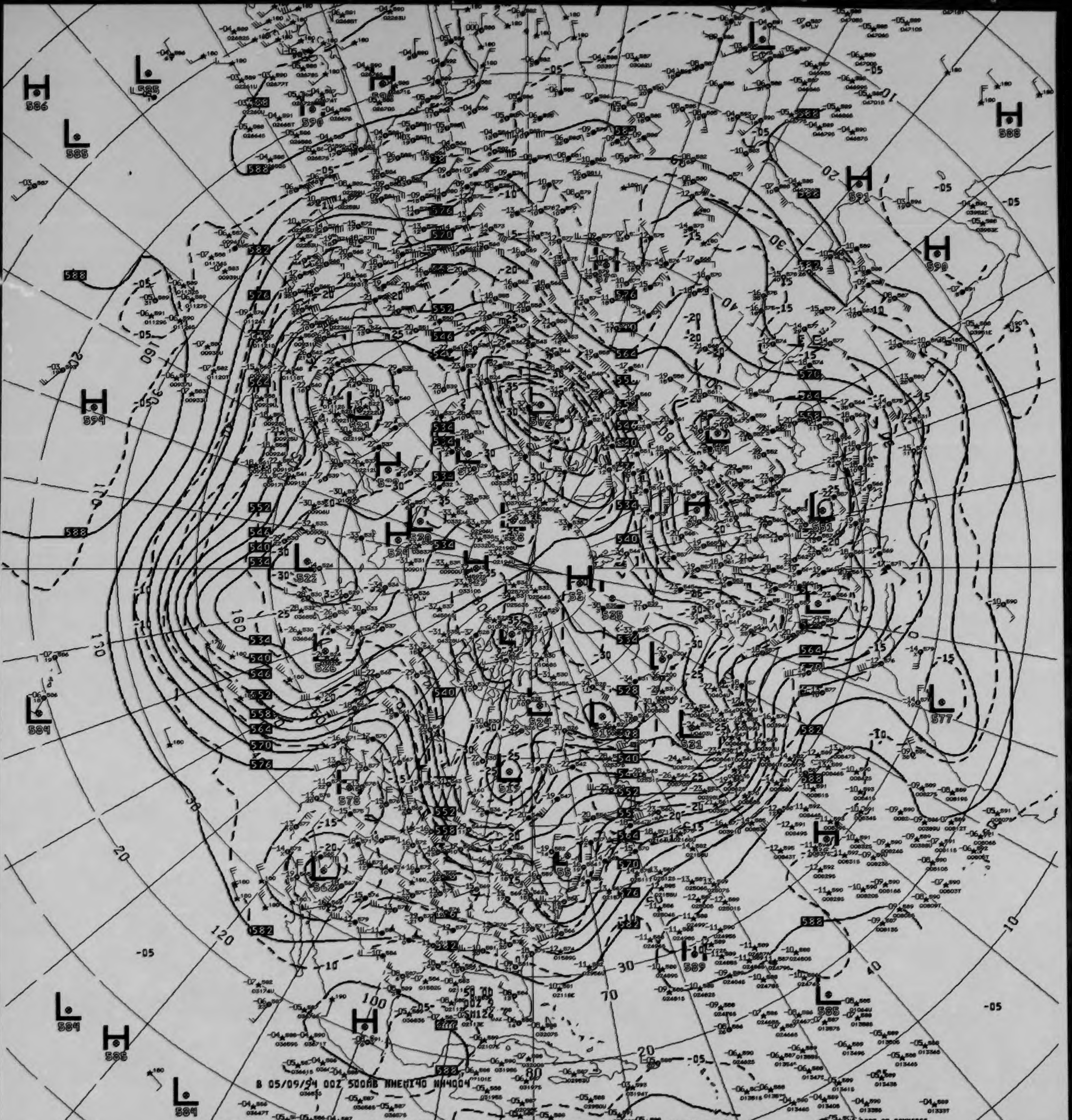
B 05/09/94 00Z 500MB NHEM140 NH4004

V823 .. 500MB ANALYSIS HEIGHTS/TEMPERATURE 00Z MON 9 MAY 94

US DEPT OF COMMERCE NOAA/NWS/NMC WASHINGTON

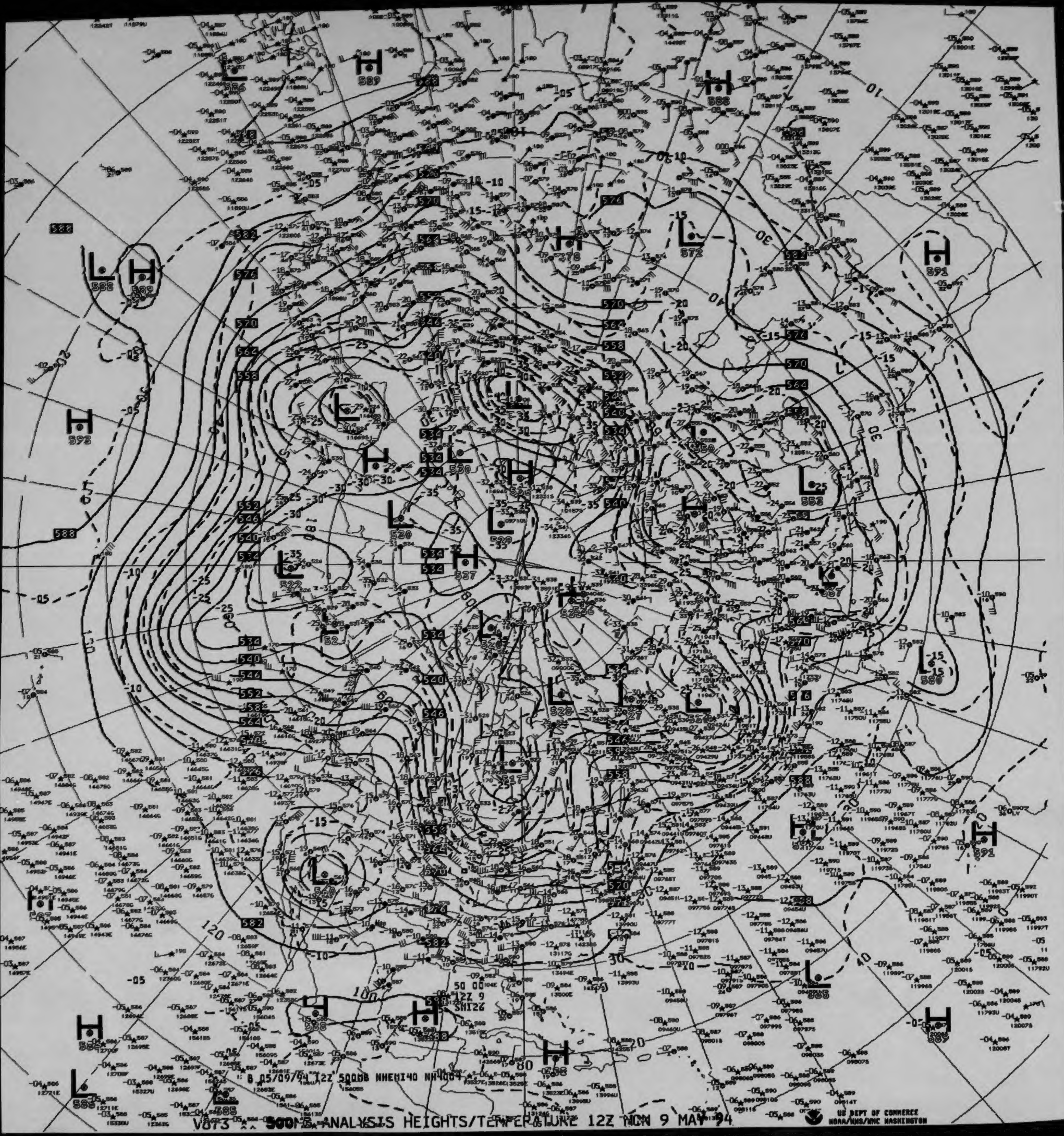

8 05/09/94 12Z 500MB NHEMI40 NH4004

V073 ^^ 500MB ANALYSIS HEIGHTS/TEMPERATURE 12Z MON 9 MAY 94

US DEPT OF COMMERCE
NOAA/NWS/NMC WASHINGTON

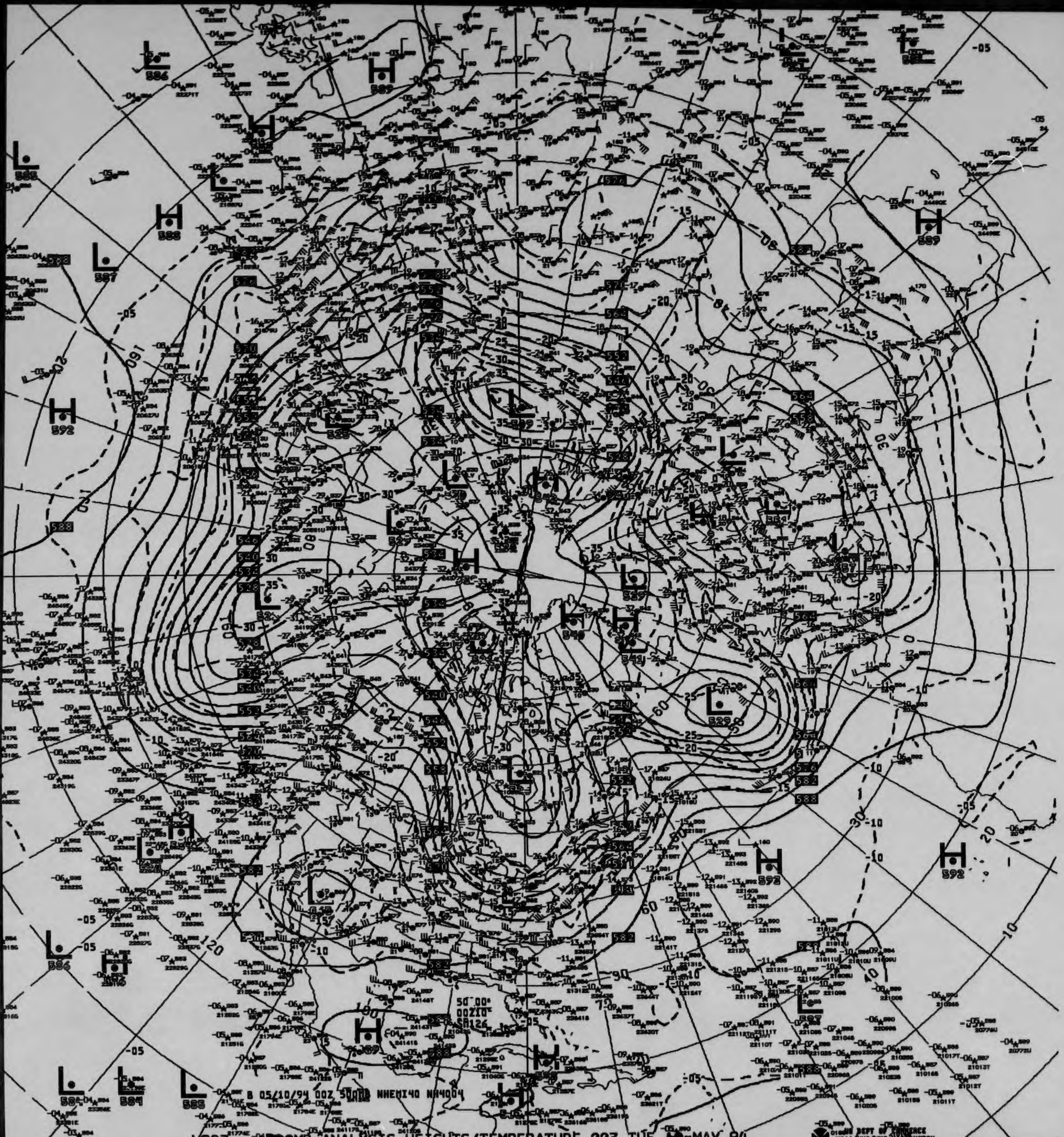
B 05/10/94 00Z 500MB NHEMI40 NA4004
50 00'
00Z10
SA126

V823 ^^ 500MB ANALYSIS HEIGHTS/TEMPERATURE 00Z TUE 10 MAY 94

US DEPT OF COMMERCE
NOAA/NWS/NMC WASHINGTON

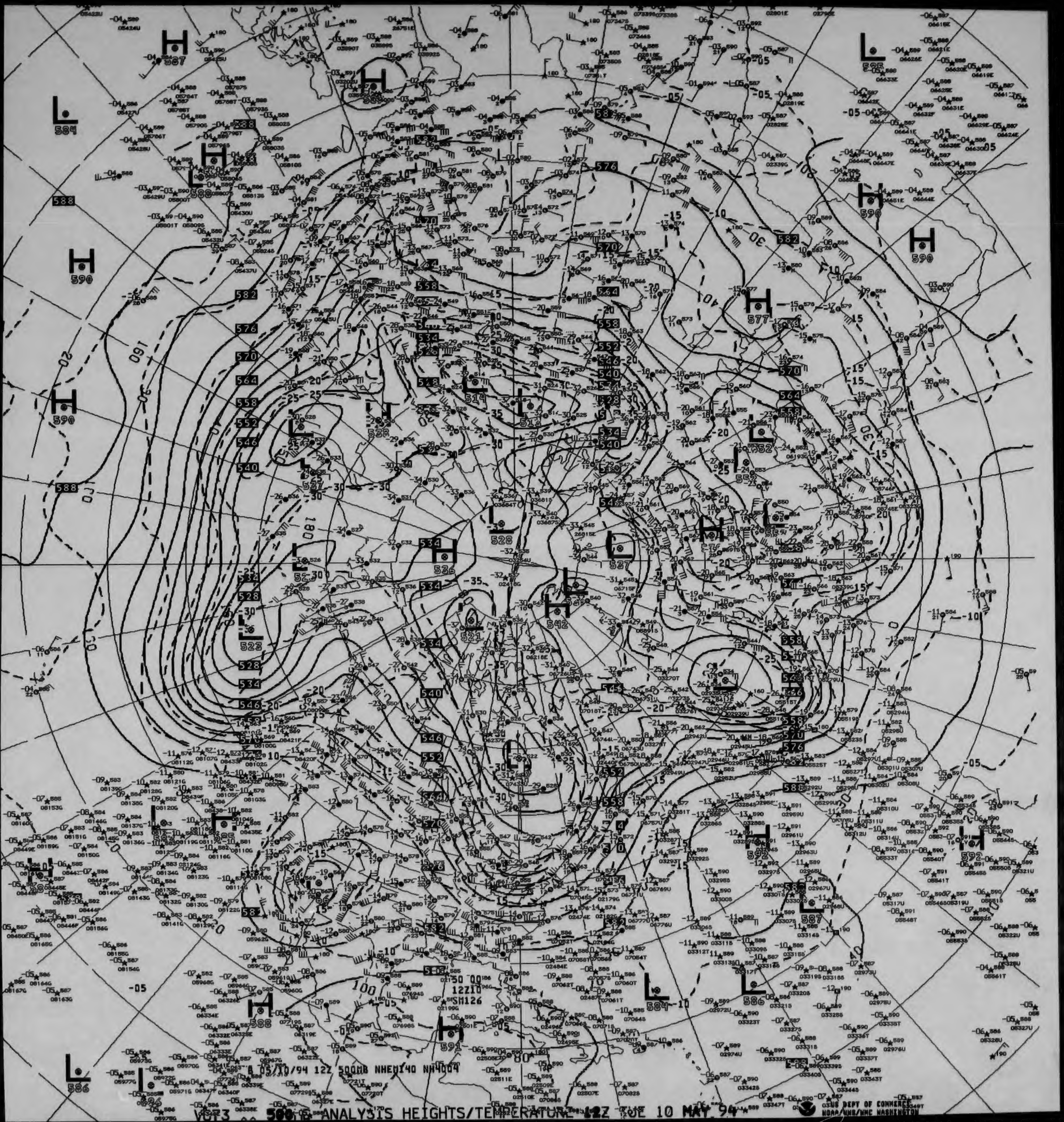
50 00
12Z10
SH126
B 05/10/94 12Z 500MB NHEMI40 NH4004

VOT3 500MB ANALYSIS HEIGHTS/TEMPERATURE 12Z TUE 10 MAY 94

US DEPT OF COMMERCE
NOAA/NWS/NMC WASHINGTON

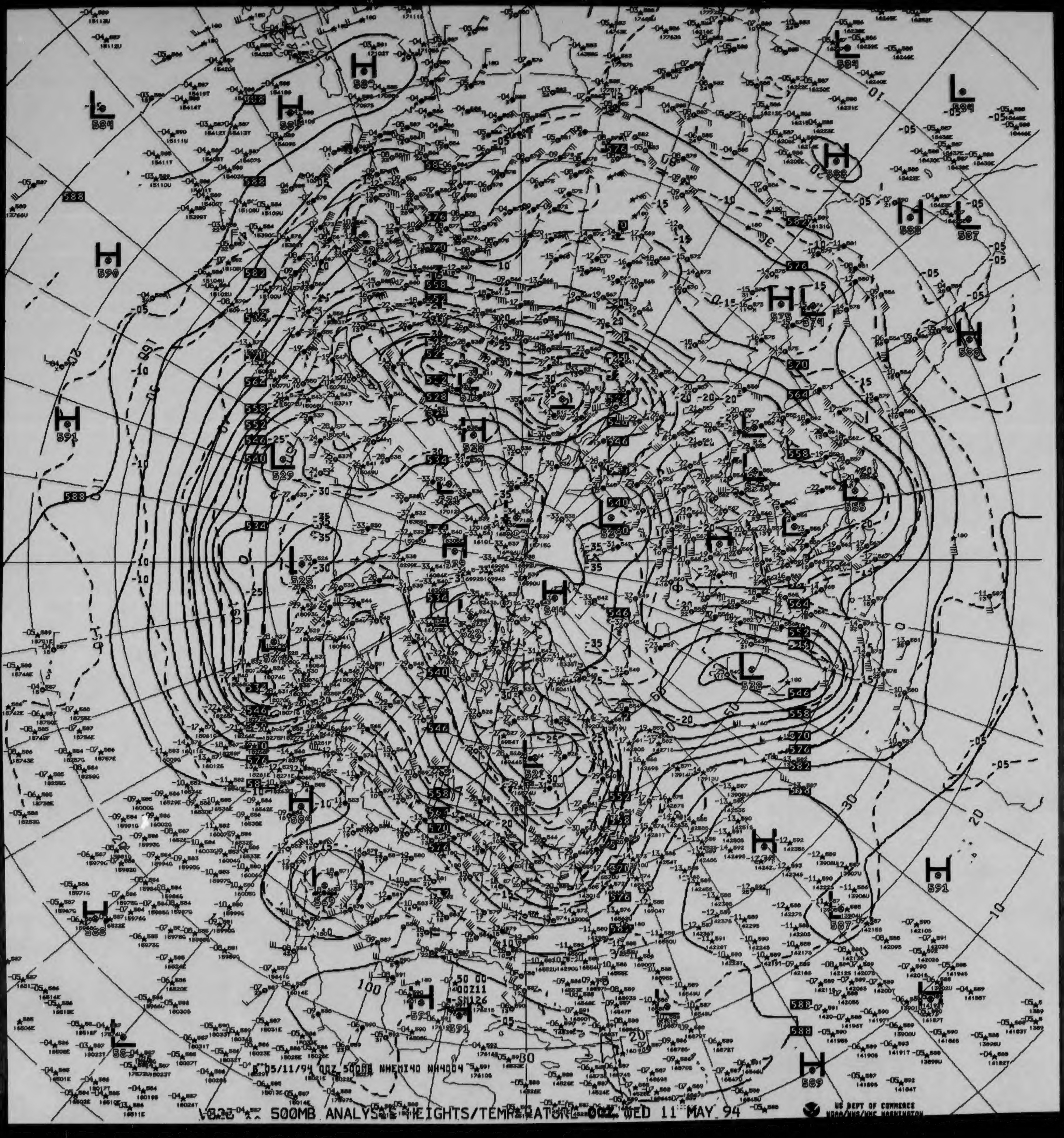

05/11/94 00Z 500MB NHEMI40 NH4004
00Z11
SM126

500MB ANALYSIS HEIGHTS/TEMPERATURE 00Z WED 11 MAY 94

US DEPT OF COMMERCE
NOAA/NWS/NMC WASHINGTON


B 05/11/94 12Z 500MB NAEMI40 NH4004
12Z11
SM126
US DEPT OF COMMERCE
NOAA/NWS/NMC WASHINGTON

500MB ANALYSIS HEIGHTS/TEMPERATURE 12Z WED 11 MAY 94


B 05712Z94 00Z 500MB NHEMI40 NH4004
00Z12
SM126

V823 500MB ANALYSIS HEIGHTS/TEMPERATURE 00Z THU 12 MAY 94

US DEPT OF COMMERCE
NOAA/NWS/NMC WASHINGTON

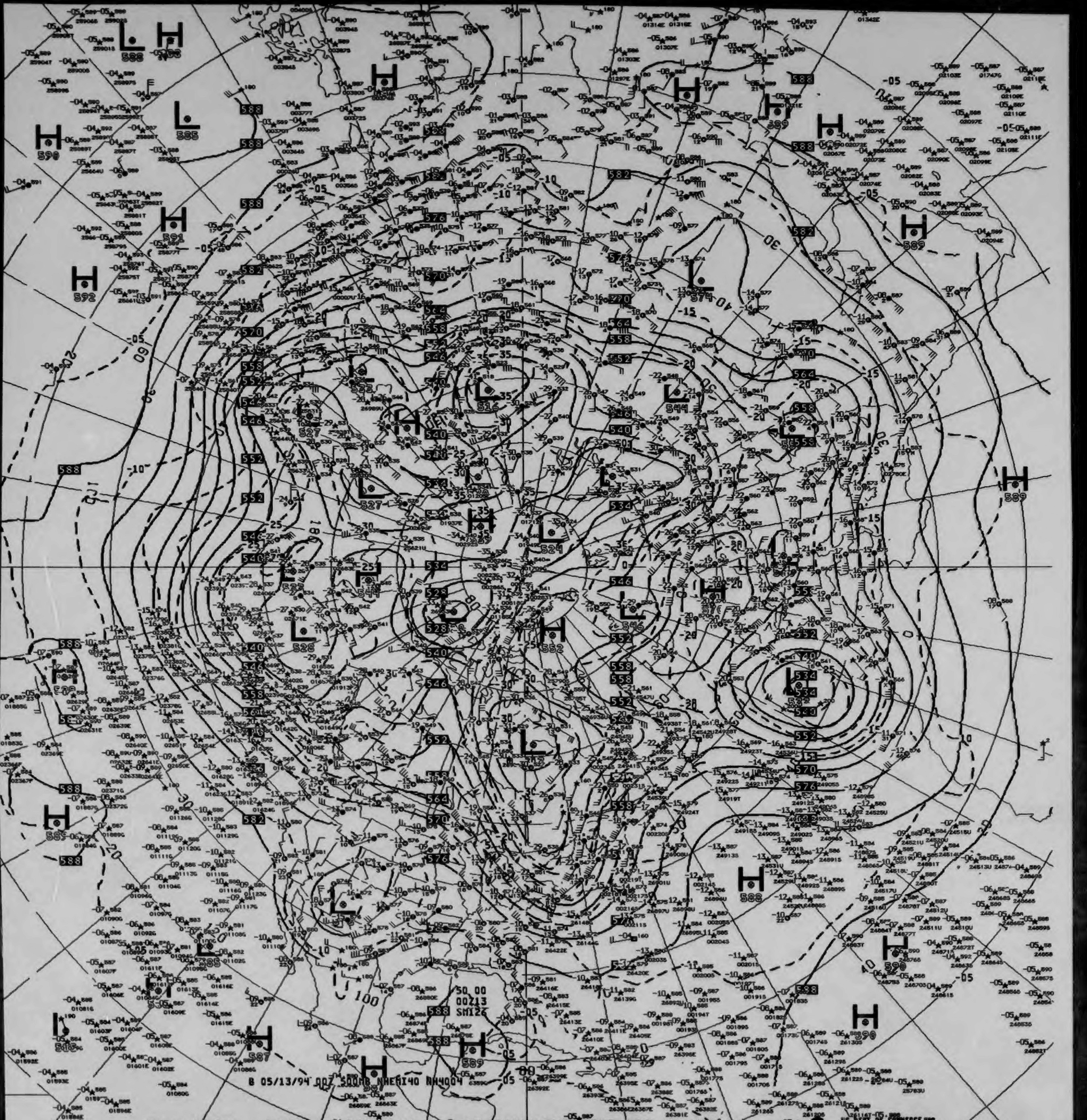
50 00
00Z13
SM12E

B 05/13/94 00Z 500MB NHEMI40 NH4004

823 ^^ 500MB ANALYSIS HEIGHTS/TEMPERATURE 00Z FRI 13 MAY 94

US DEPT OF COMMERCE
NOAA/NWS/NMC WASHINGTON

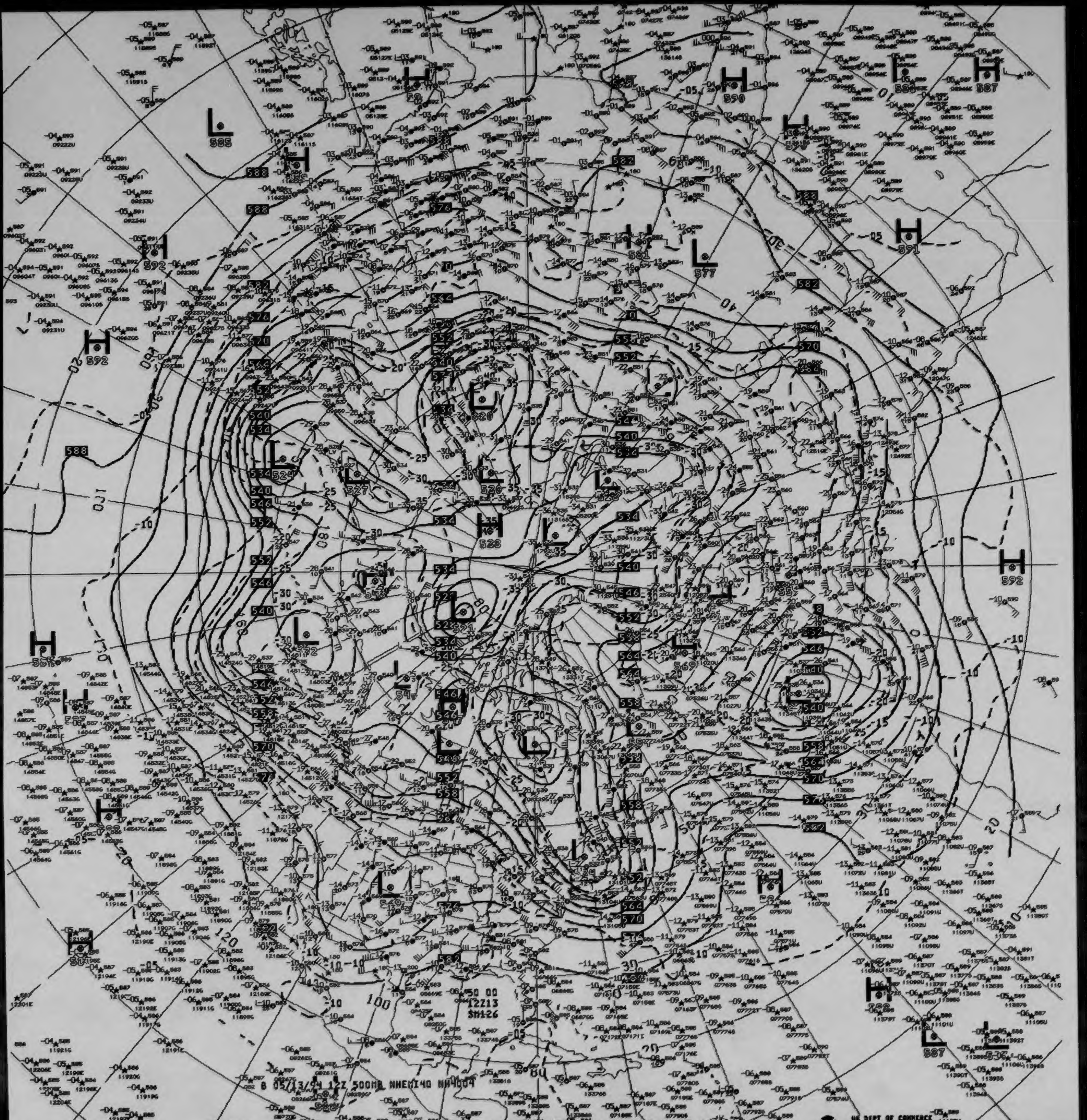
B 05/13/94 12Z 500MB NHEM140 NH4004
50 00
12Z13
SM126

500MB ANALYSIS HEIGHTS/TEMPERATURE 12Z FRI 13 MAY 94

US DEPT OF COMMERCE
NOAA/NWS/NMC WASHINGTON

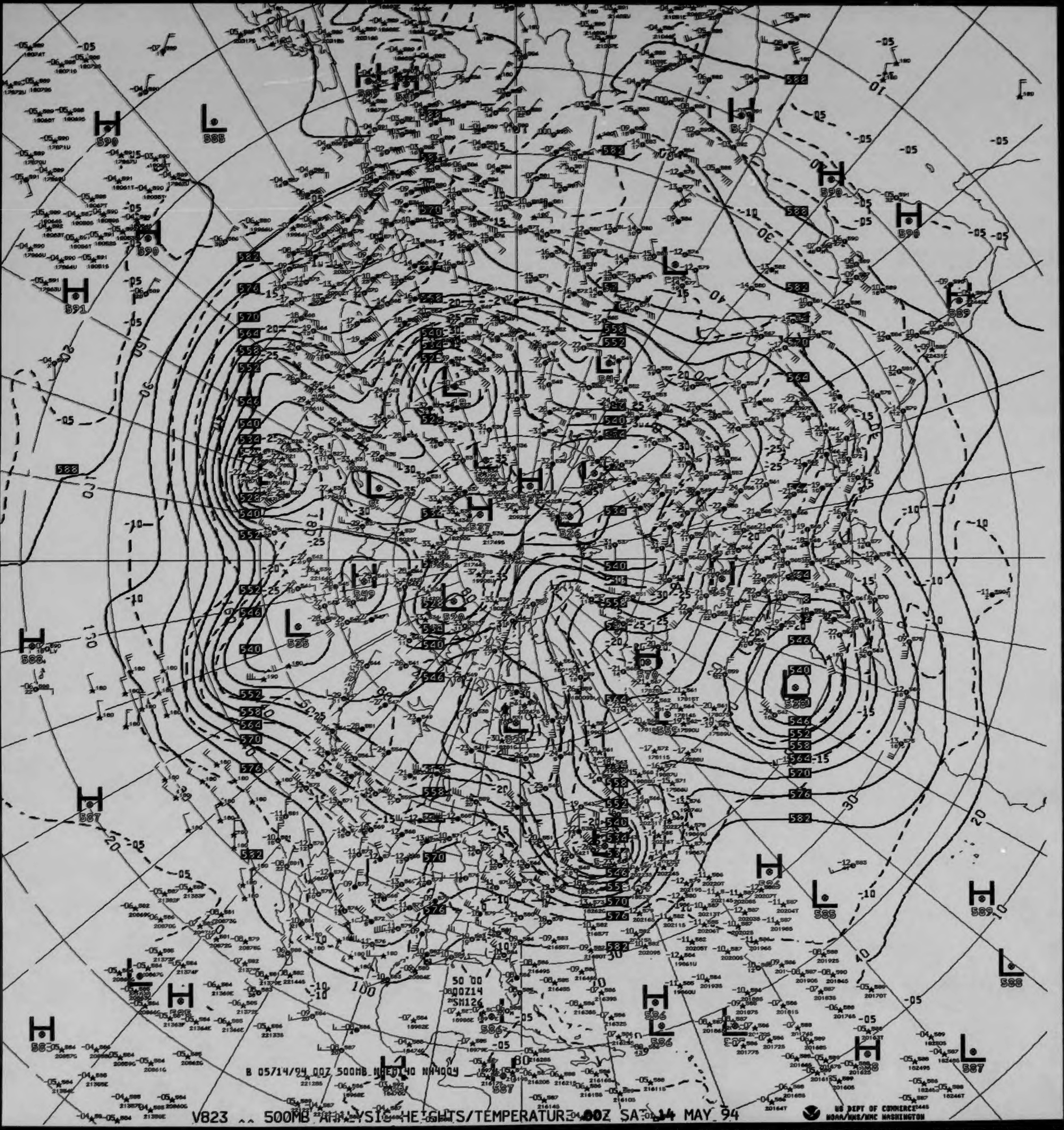
50 00
00Z14
SM126
B 05714/94 00Z 500MB NHEDI40 NH400Y

V823 ^^ 500MB ANALYSIS HEIGHTS/TEMPERATURE 00Z SAT 14 MAY 94

US DEPT OF COMMERCE
NOAA/NWS/NMC WASHINGTON

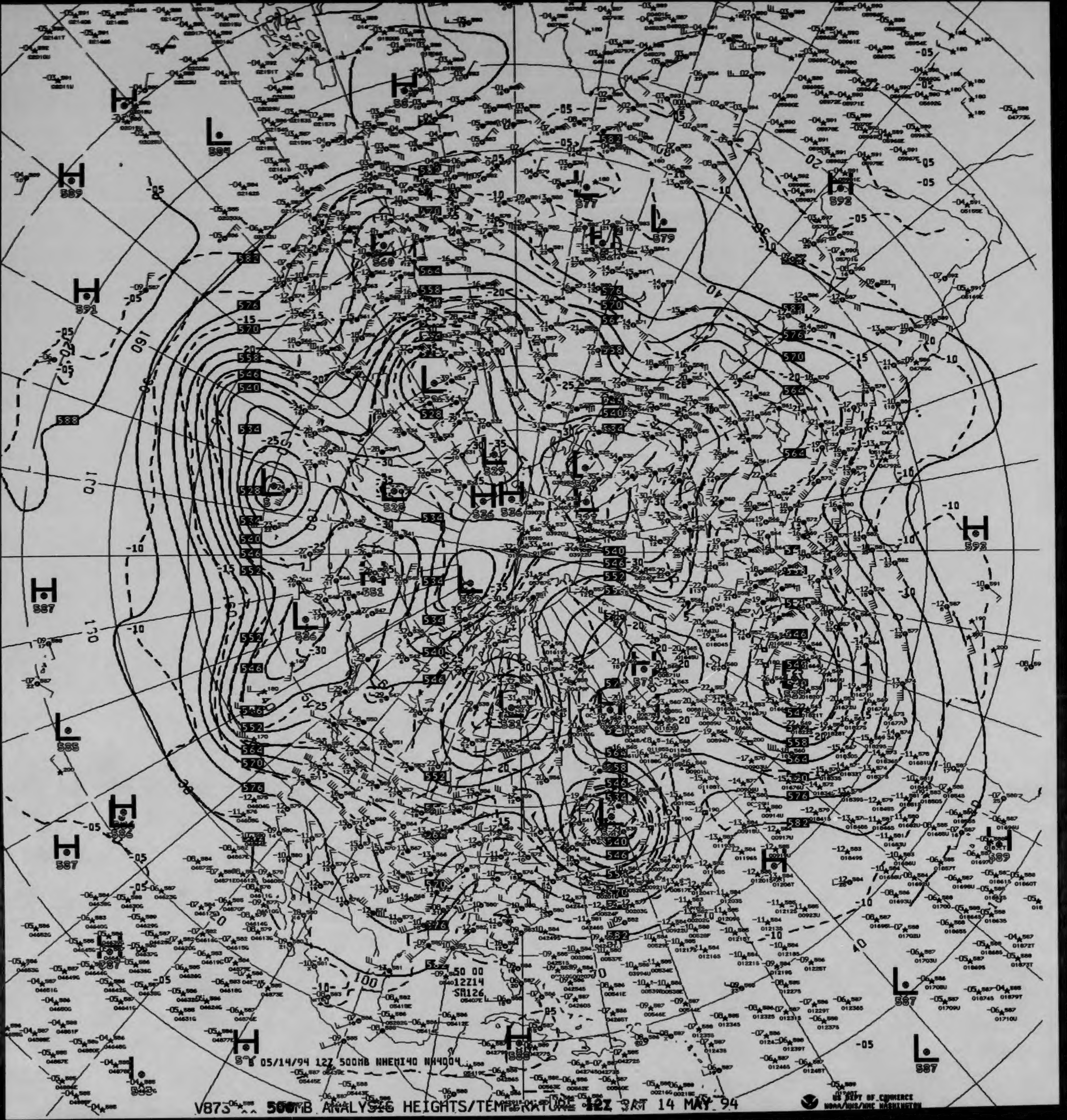
05/14/94 12Z 500MB NHEMI40 NH4004
50 00
12Z14
SR126

V873 500MB ANALYSIS HEIGHTS/TEMPERATURE 12Z SAT 14 MAY 94

US DEPT OF COMMERCE
NOAA/NWS/NMC WASHINGTON

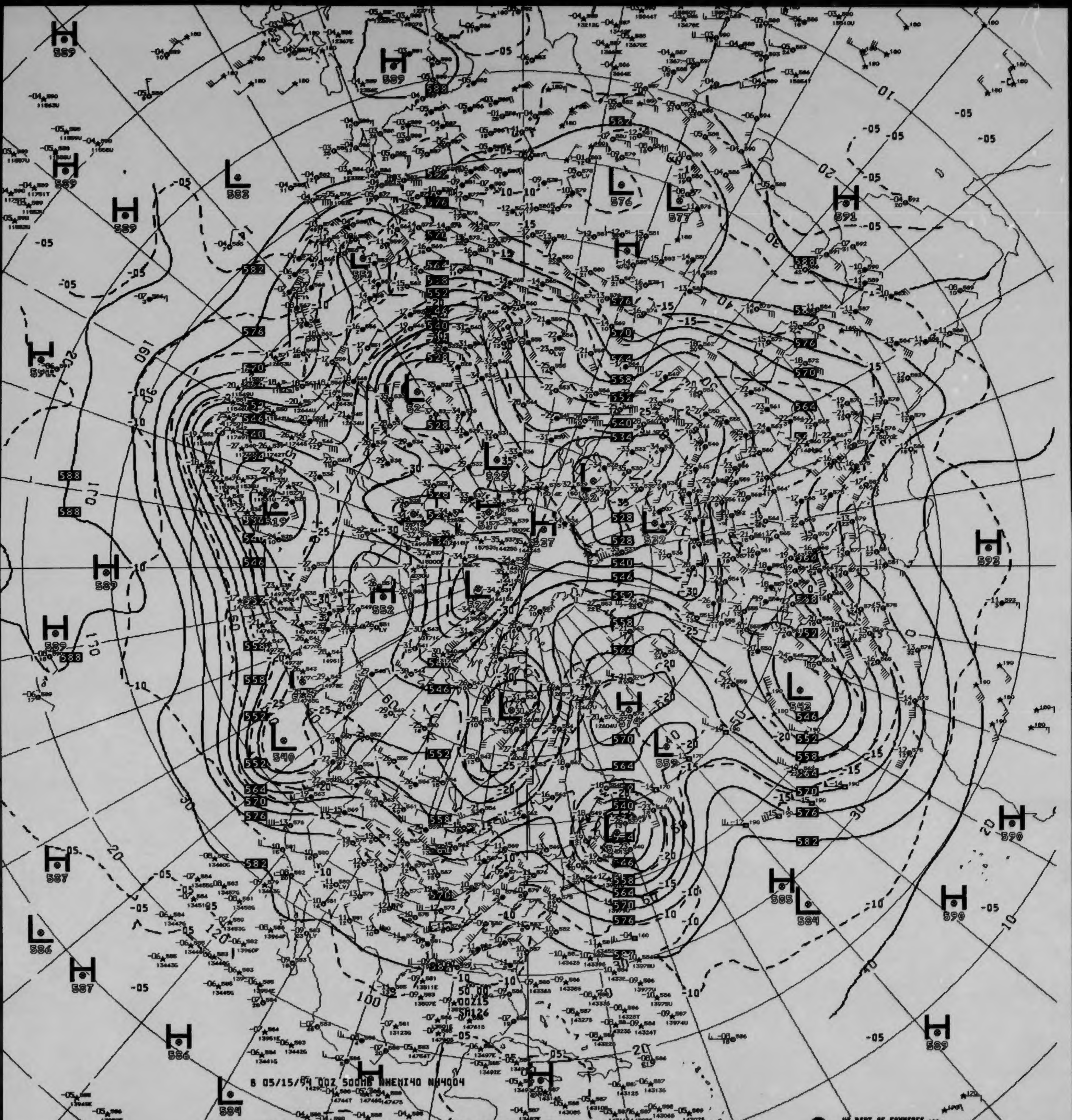
B 05/15/94 00Z 500MB NHEMI40 NH4004

V823 ^^ 500MB ANALYSIS HEIGHTS/TEMPERATURE 00Z SUN 15 MAY 94

US DEPT OF COMMERCE
NOAA/NWS/NMC WASHINGTON

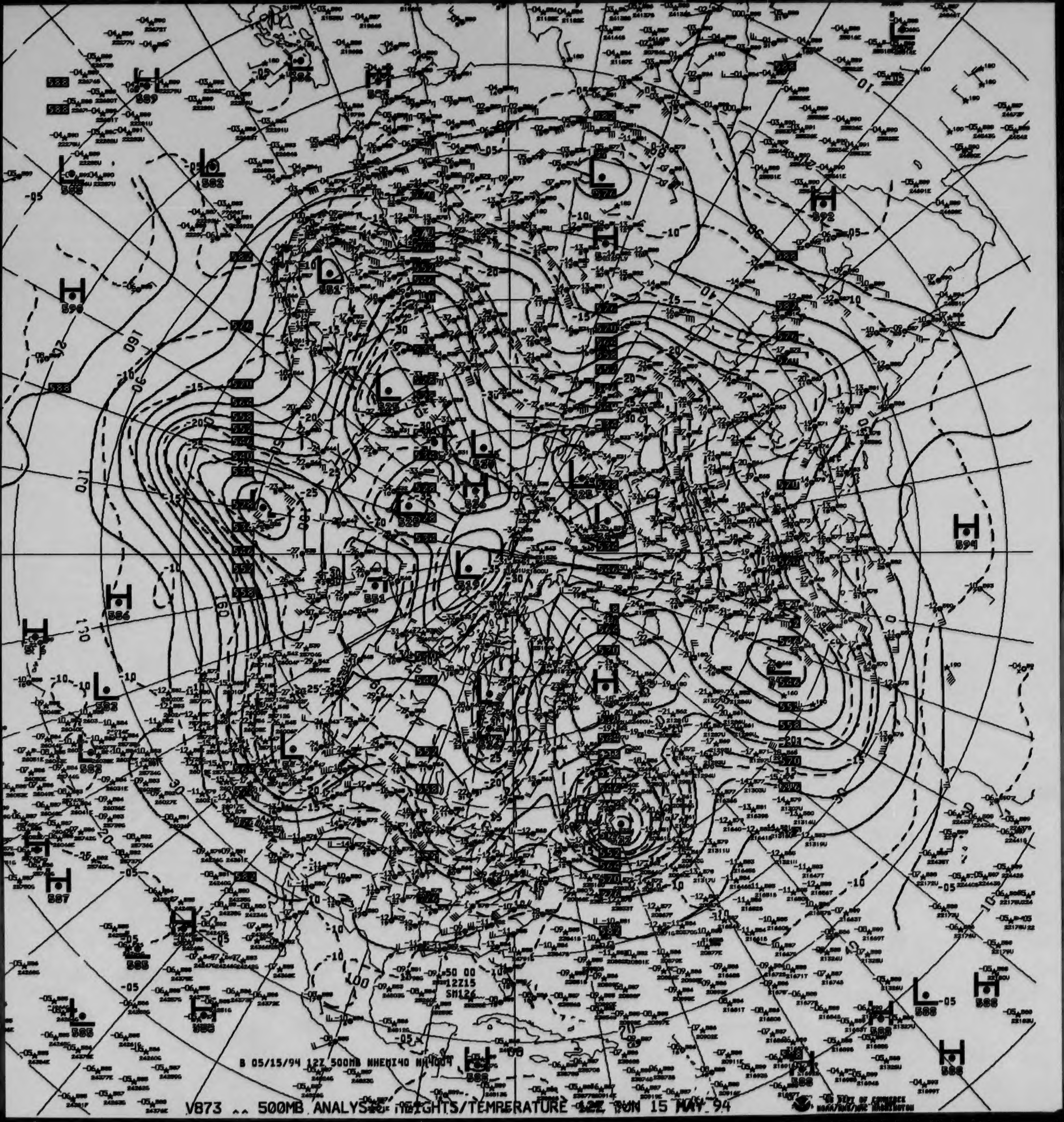
B 05/15/94 12Z 500MB NHEMI40 NH4004
50 00
12Z15
SM126
US DEPT OF COMMERCE
NOAA/NWS/NMC WASHINGTON

V873 ^^ 500MB ANALYSIS HEIGHTS/TEMPERATURE 12Z SUN 15 MAY 94

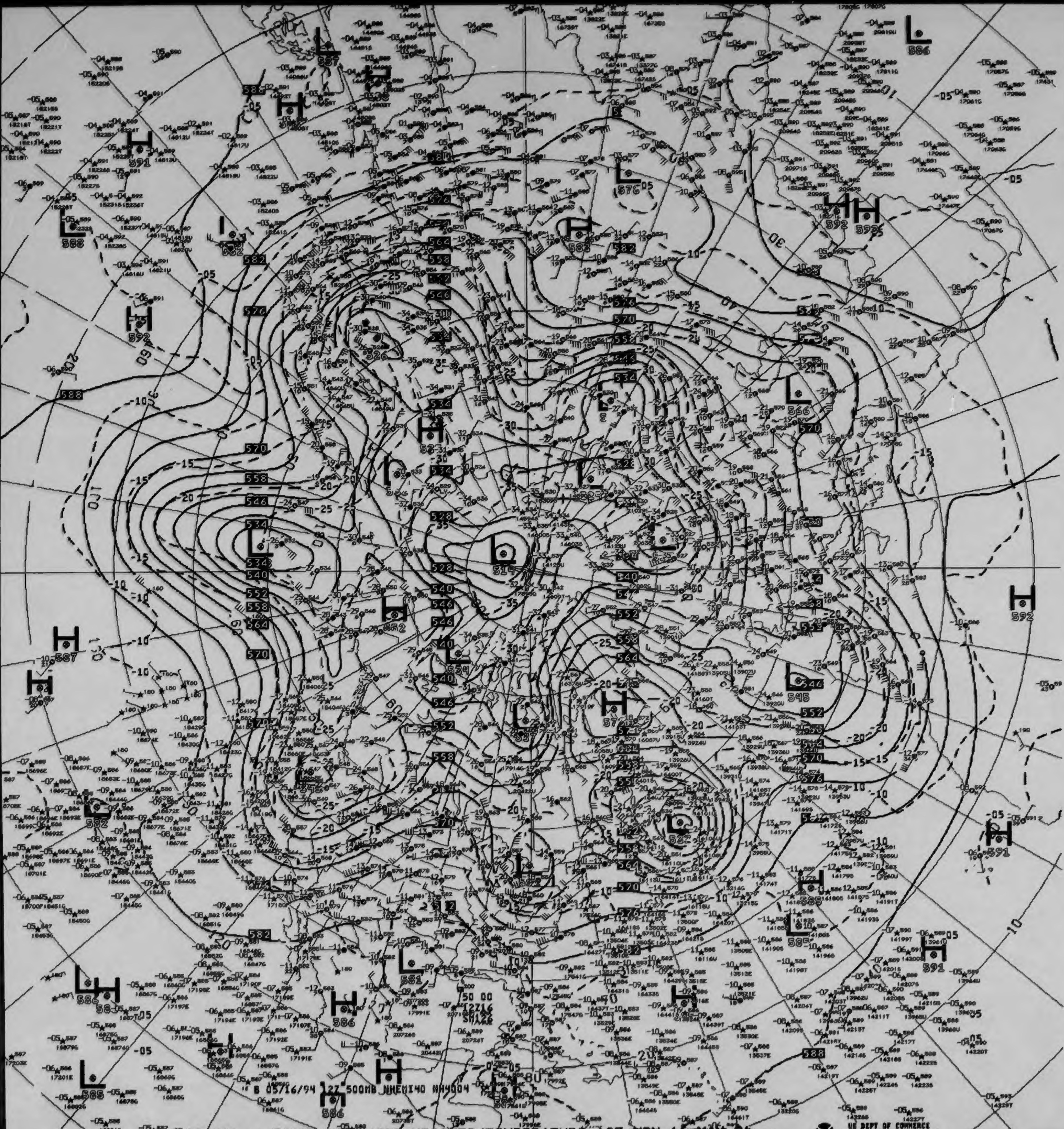
B 05/16/94 12Z 500MB NHEMI40 NH4004
514
526
528
534
540
546
552
558
564
570
576
582
588
-05
-10
-15
-20
-25
-30
-35
L
H

V873 ^^ 500MB ANALYSIS HEIGHTS/TEMPERATURE 12Z MON 16 MAY 94

US DEPT OF COMMERCE
NOAA/NWS/NMC WASHINGTON

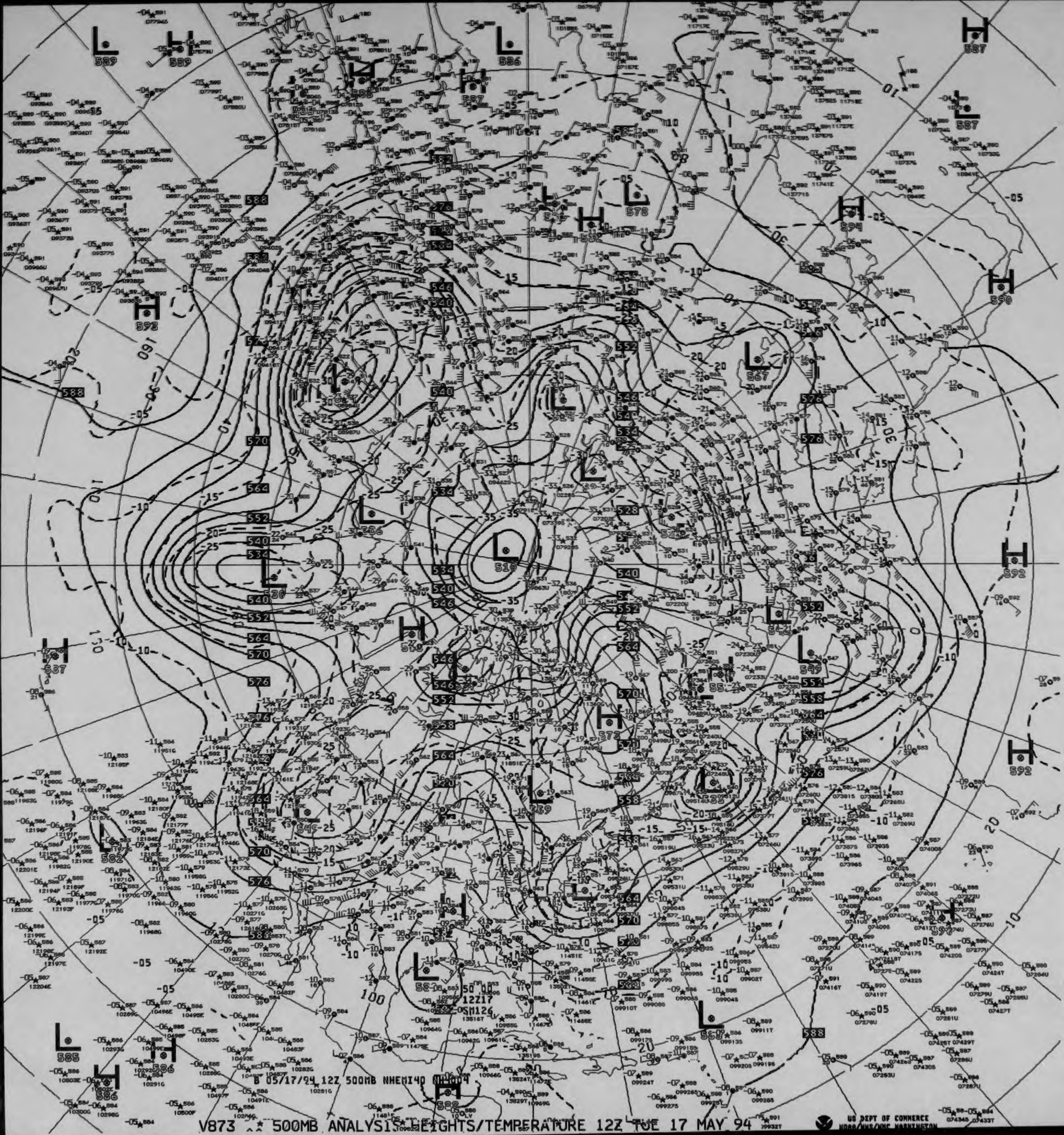
B 05/17/94 12Z 500MB NHEMI40 NH404
50 00
12Z17
SM126

V873 500MB ANALYSIS HEIGHTS/TEMPERATURE 12Z TUE 17 MAY 94

US DEPT OF COMMERCE
NOAA/NWS/NMC WASHINGTON

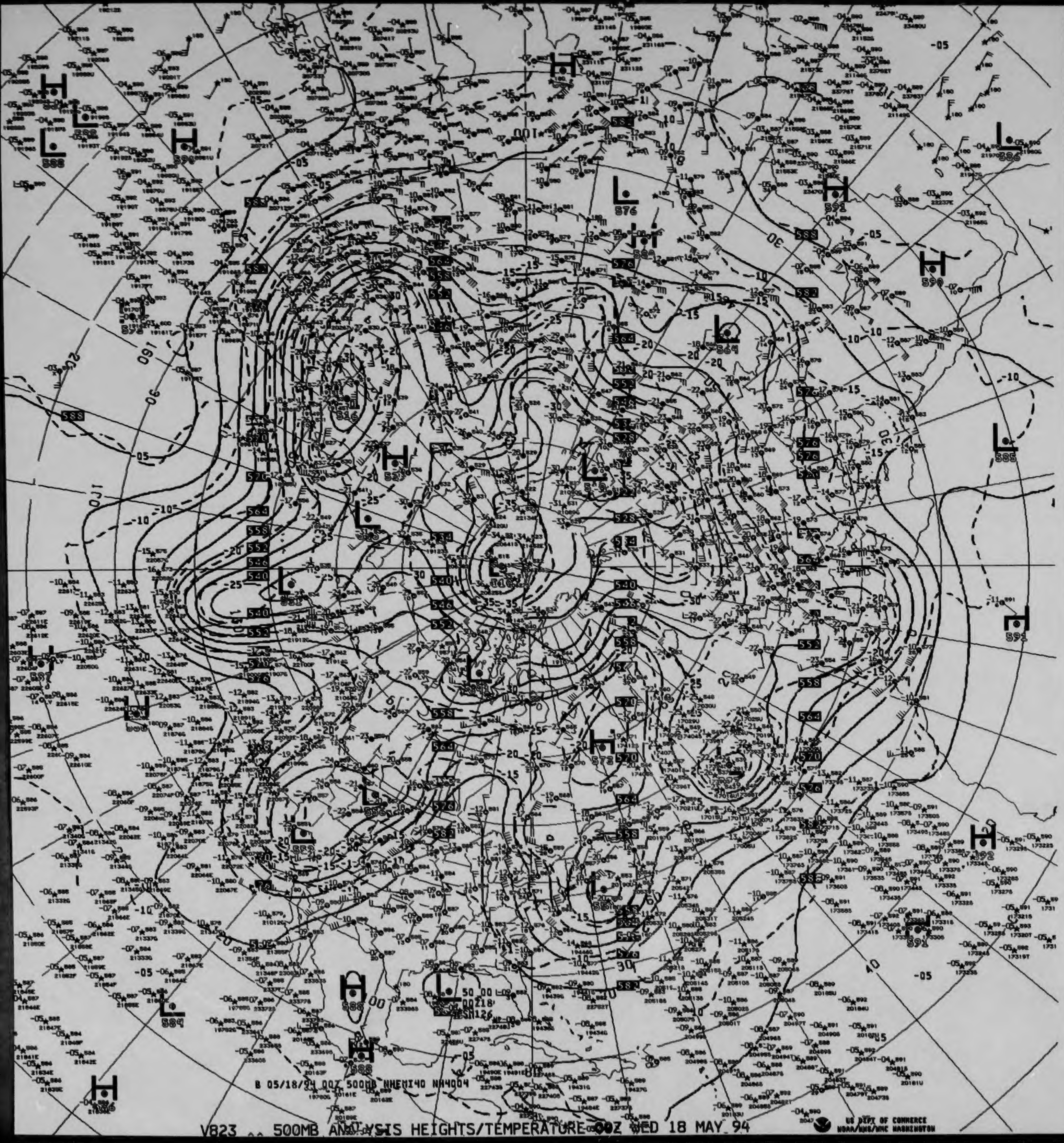

B 05/18/94 00Z 500MB NHEMI40 NH4004

V823 500MB ANALYSIS HEIGHTS/TEMPERATURE 00Z WED 18 MAY 94

US DEPT OF COMMERCE
NOAA/NWS/NMC WASHINGTON

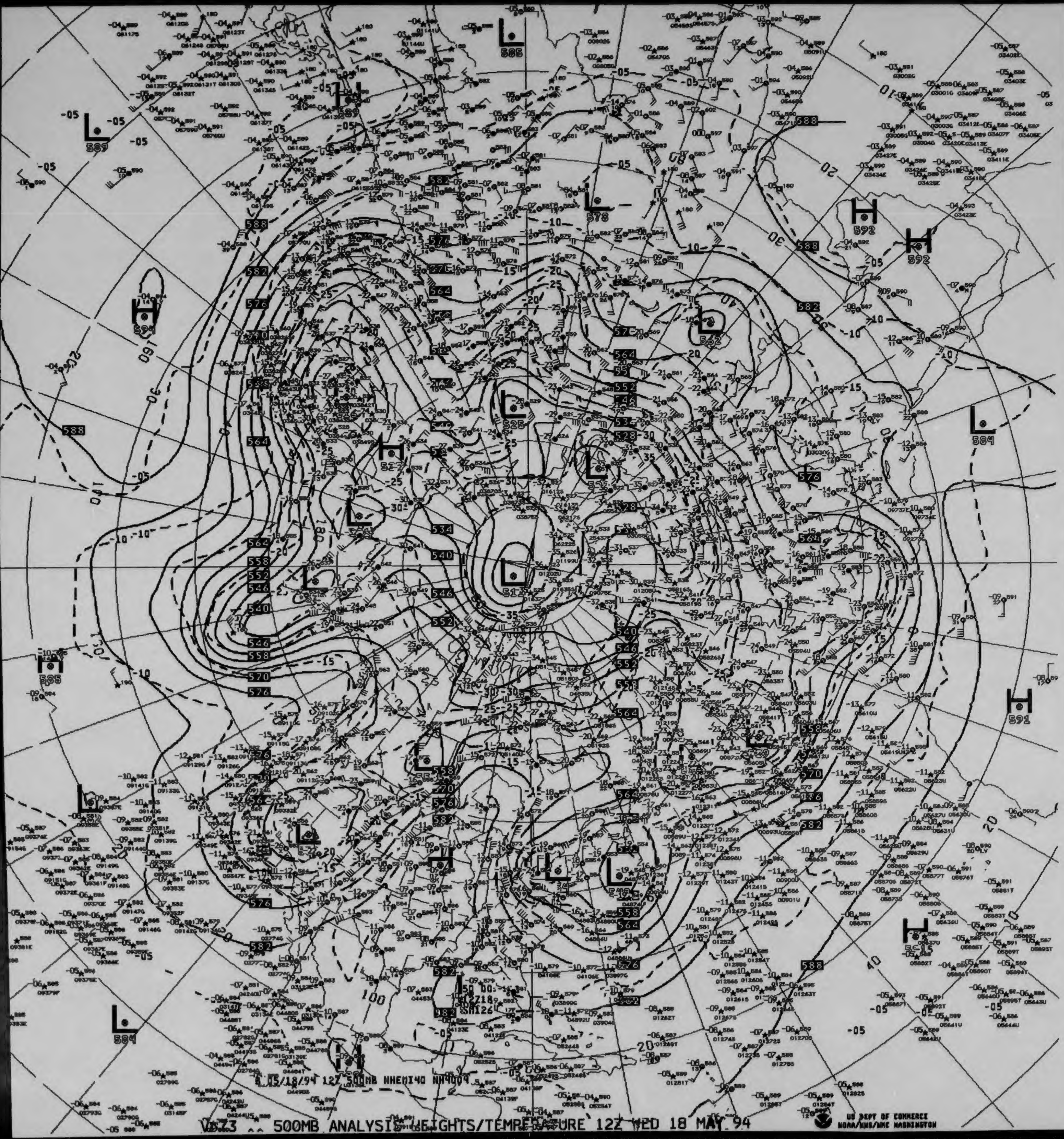

6.05/18/94 12Z 500MB NHEMI40 NH4004

V323 ^^ 500MB ANALYSIS HEIGHTS/TEMPERATURE 12Z WED 18 MAY 94

US DEPT OF COMMERCE
NOAA/NWS/NMC WASHINGTON

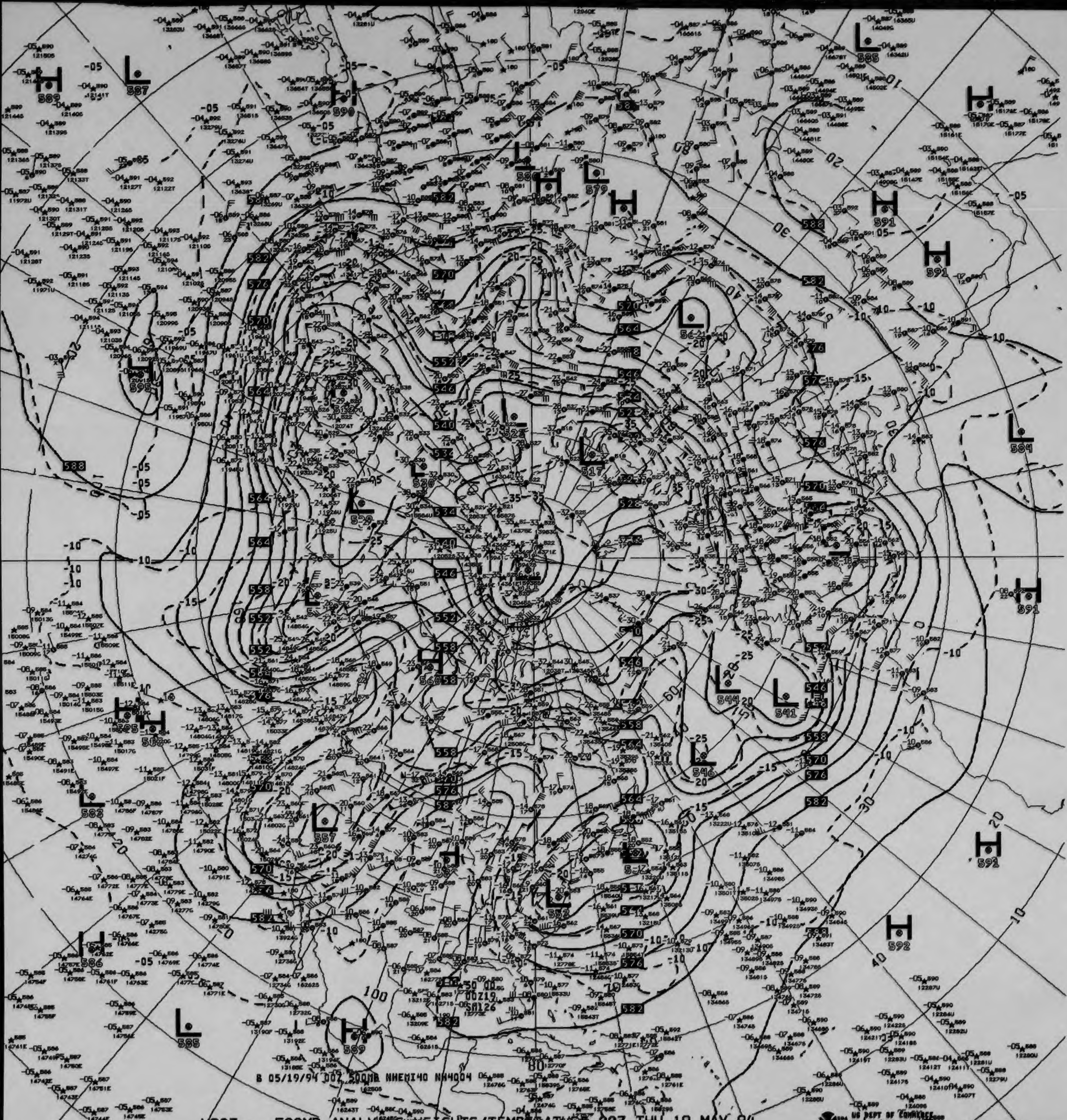
B 05/19/94 00Z 500MB NHEMI40 NH4004

VP23 ^^ 500MB ANALYSIS HEIGHTS/TEMPERATURE 00Z THU 19 MAY 94

US DEPT OF COMMERCE NOAA/NWS/NMC WASHINGTON

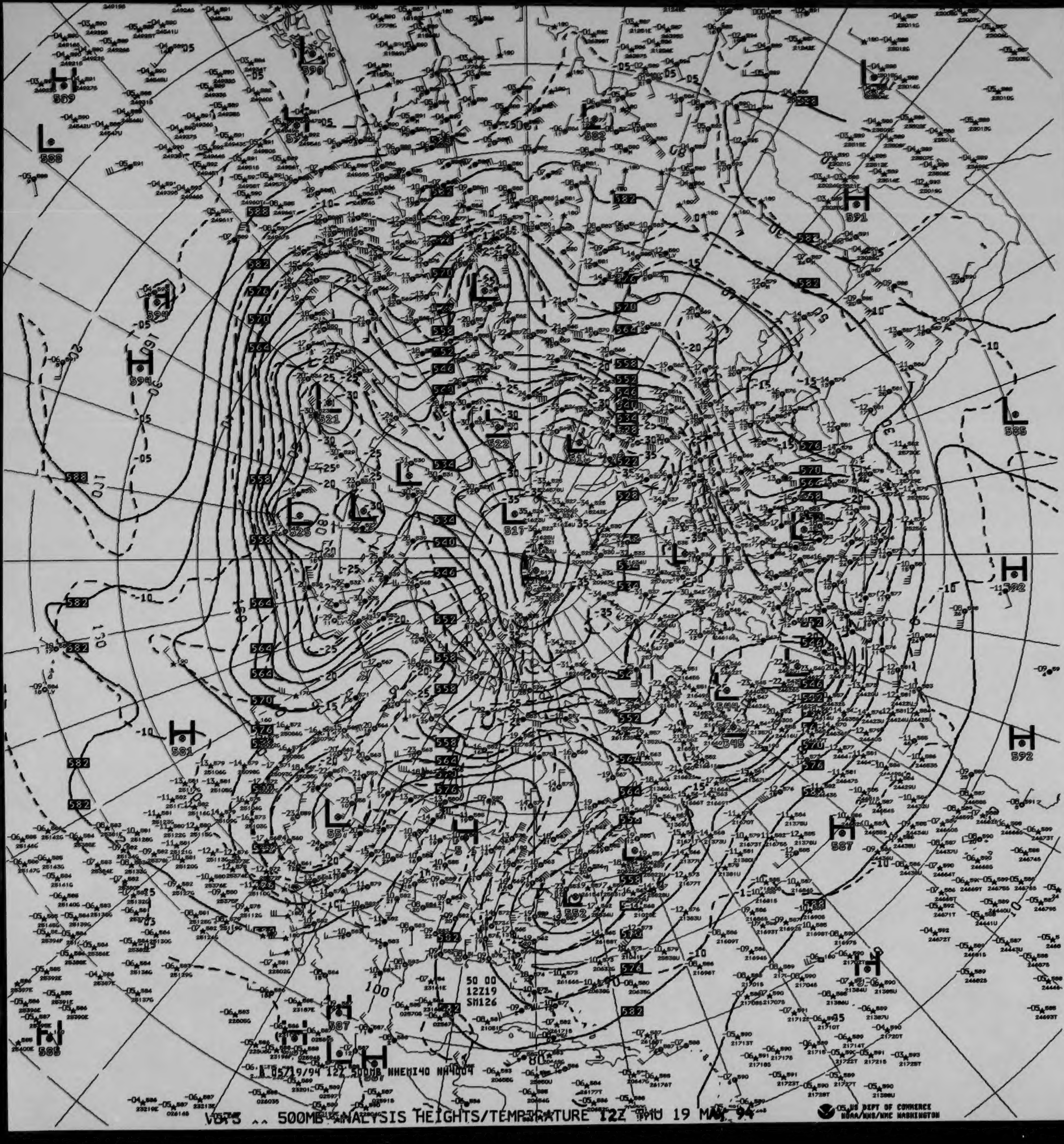

50 00
12Z19
SM126
05/19/94 12Z 500MB NHEMI40 NH4004

V0T5 ^^ 500MB ANALYSIS HEIGHTS/TEMPERATURE 12Z THU 19 MAY 94

US DEPT OF COMMERCE
NOAA/NWS/NMC WASHINGTON

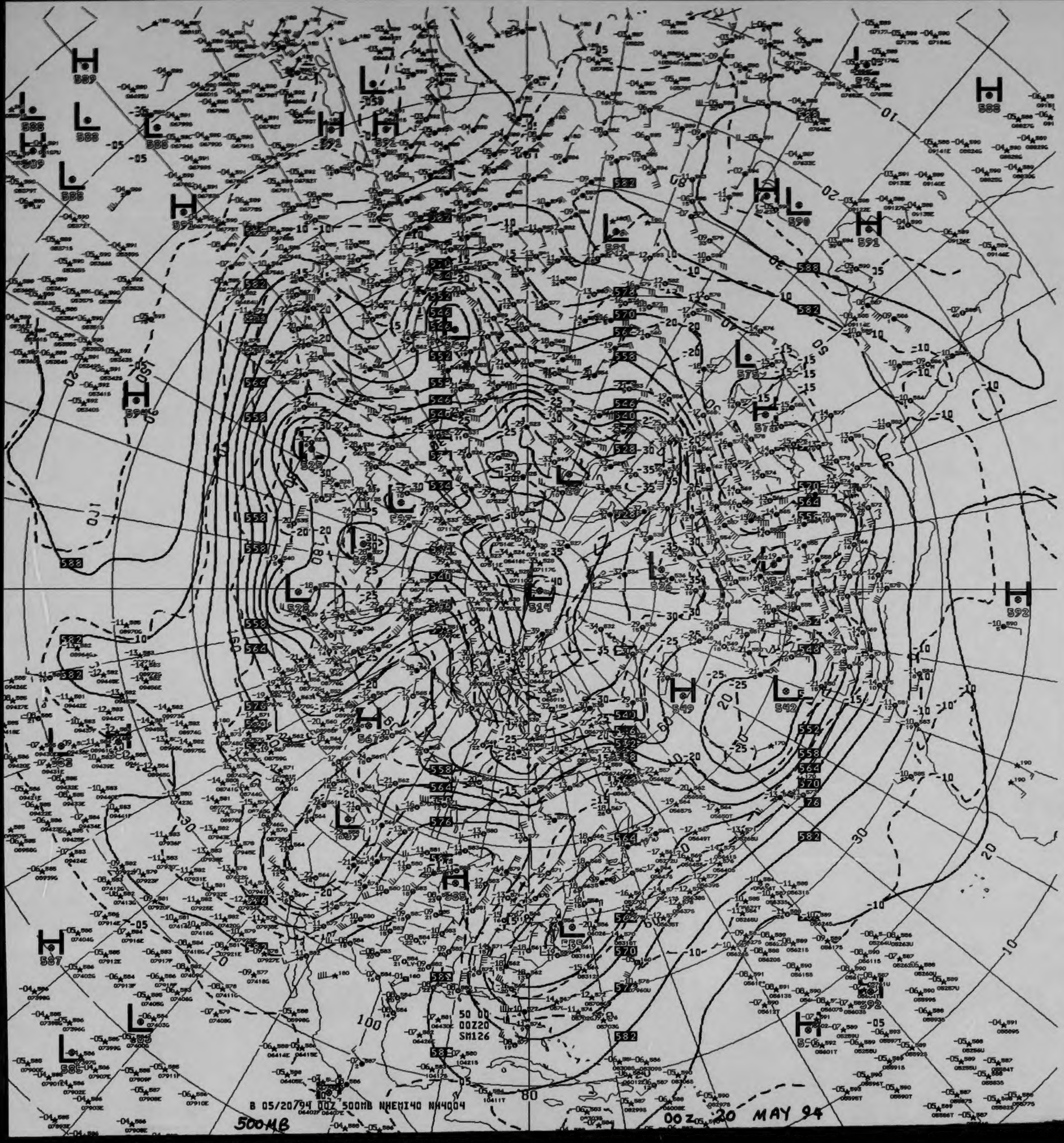
50 00
00Z20
SM126

B 05/20/94 00Z 500MB NHEMI40 NH4004

500MB

00Z 20 MAY 94

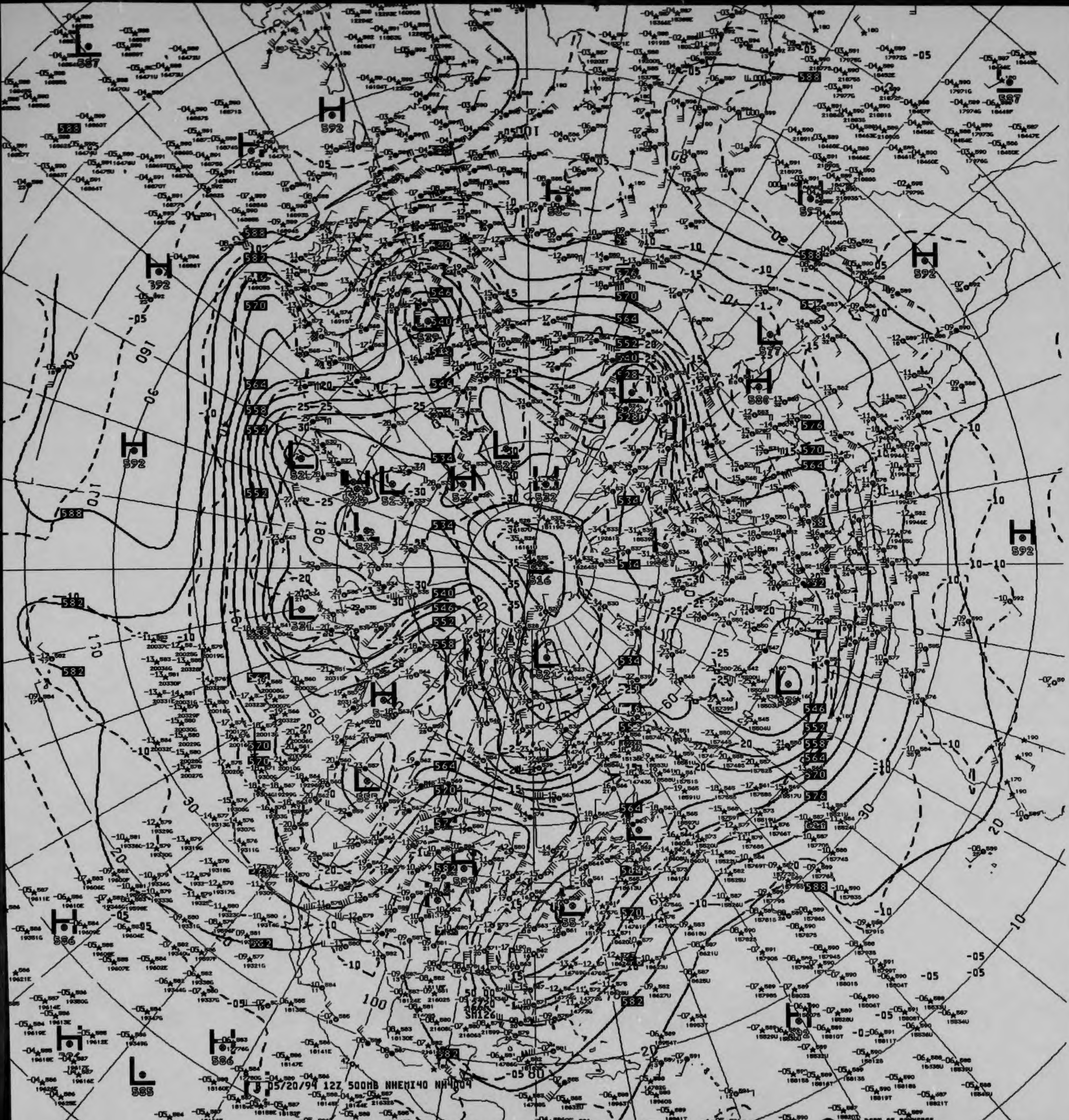

05/20/94 12Z 500MB NHEMI40 NH4004

V073 500MB ANALYSIS HEIGHTS/TEMPERATURE 12Z FRI 20 MAY 94

US DEPT OF COMMERCE
NOAA/NWS/NMC WASHINGTON

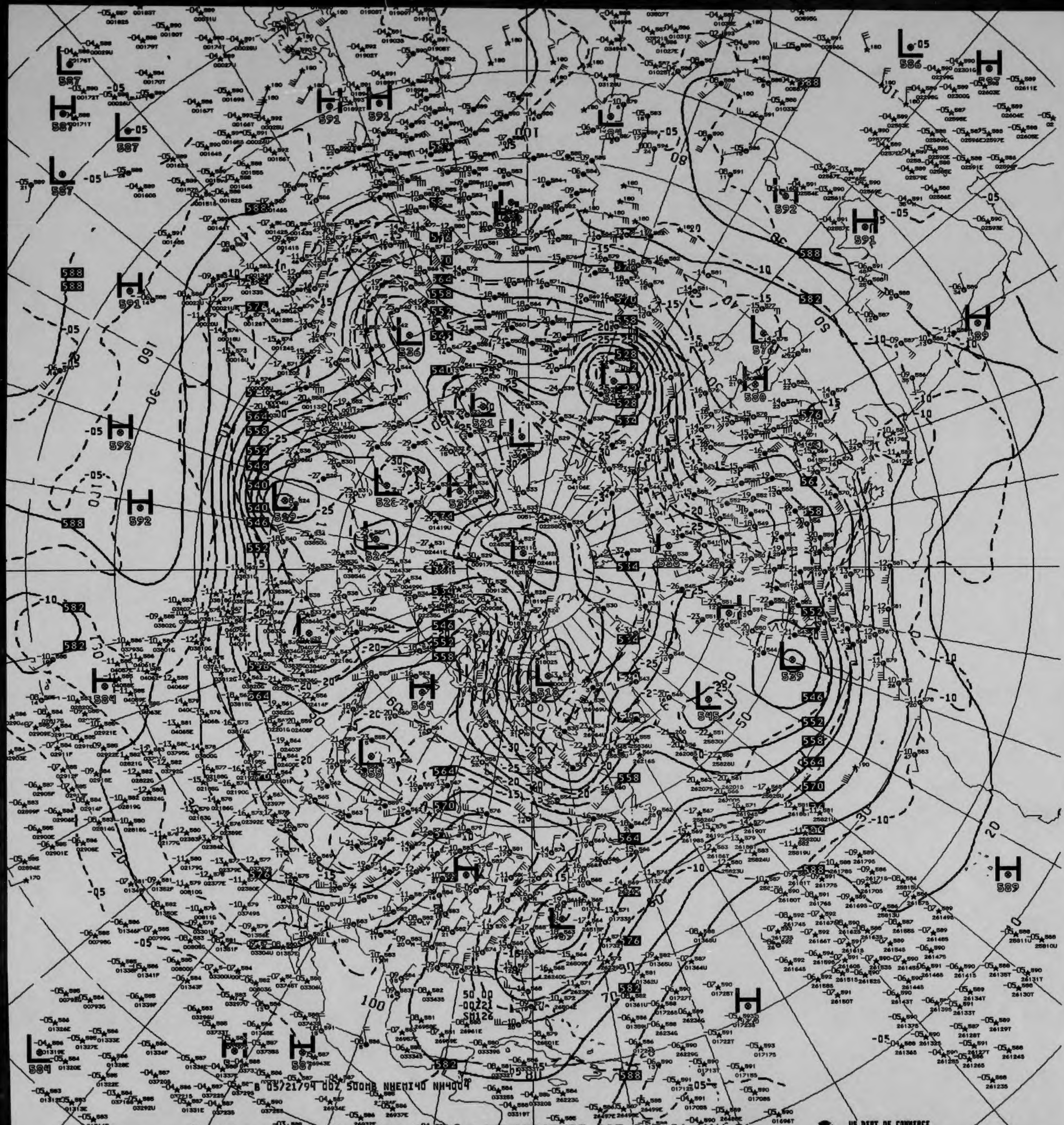
B 03721794 00Z 500MB NHEMI40 NH4004

V823 500MB ANALYSIS HEIGHTS/TEMPERATURE 00Z SAT 21 MAY 94

US DEPT OF COMMERCE
NOAA/NWS/NMC WASHINGTON

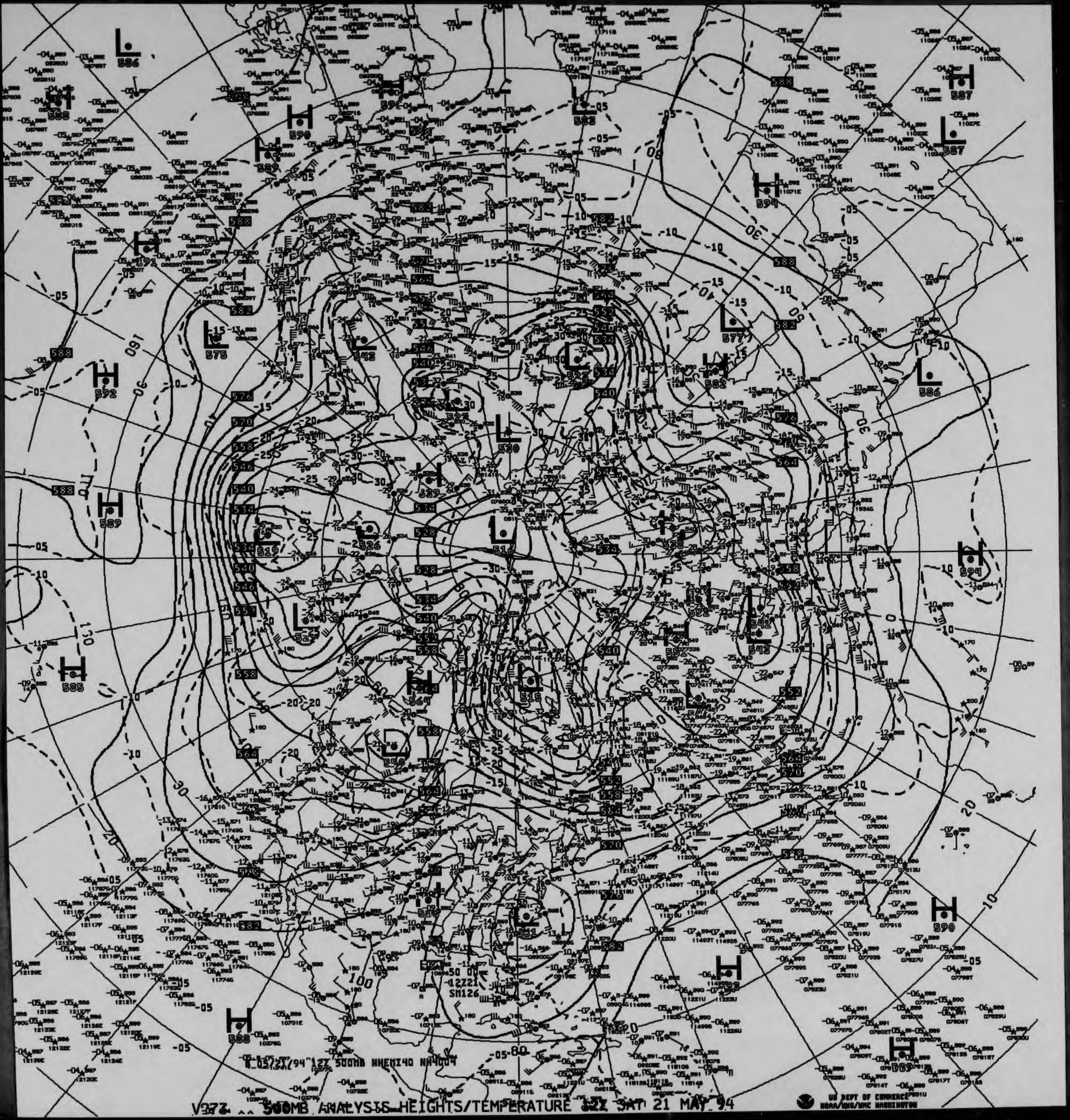
N 05/21/94 12Z 500MB NHEMI40 NH4004
12Z21
SH126
US DEPT OF COMMERCE
NOAA/NWS/NMC WASHINGTON

V373 .. 500MB ANALYSIS HEIGHTS/TEMPERATURE 12Z SAT 21 MAY 94

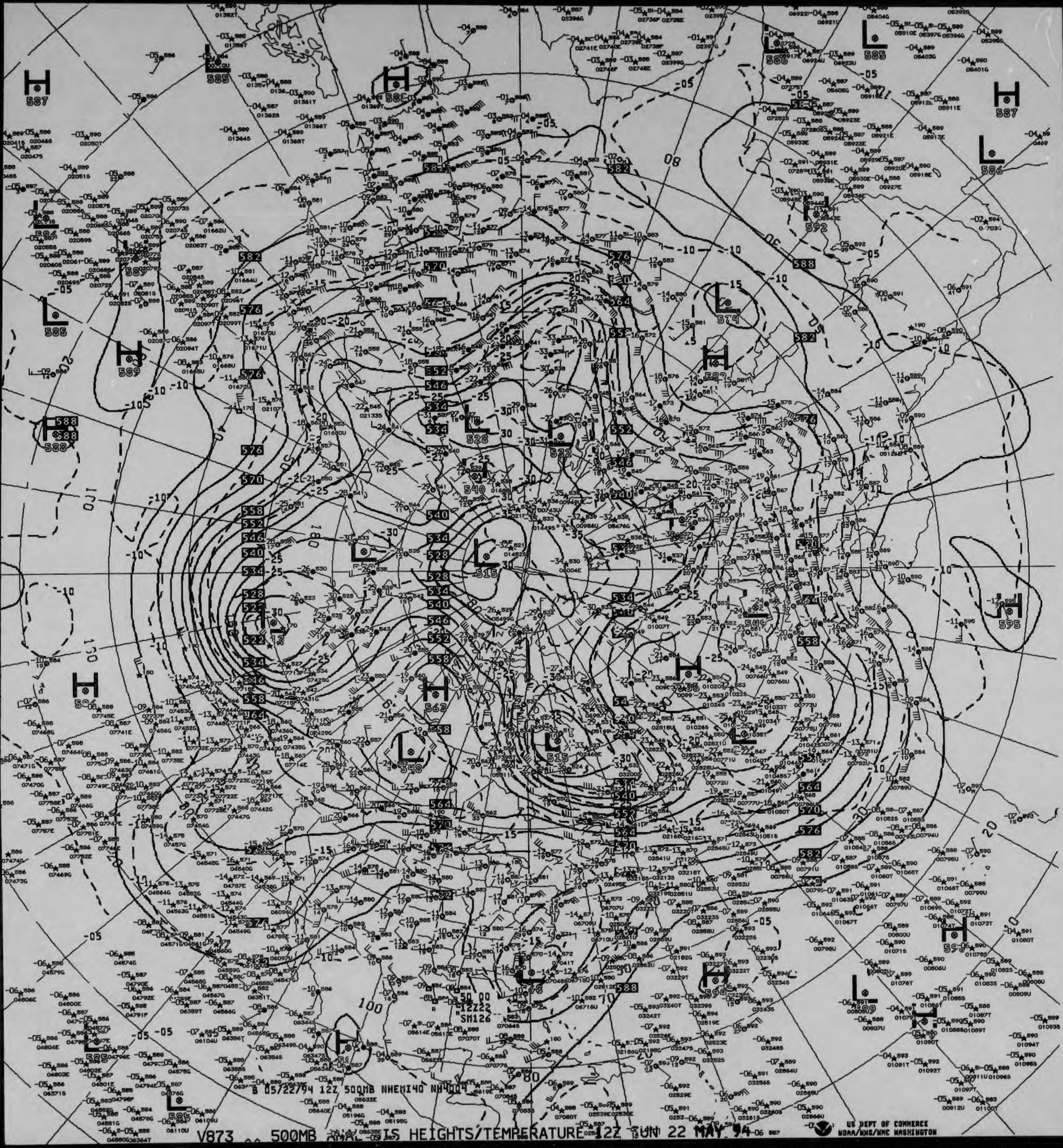

B 05/22/94 12Z 500MB NHEMI40 NH4004
12Z22
SM126
H
L
515
522
528
582
588

V873 500MB ANALYSIS HEIGHTS/TEMPERATURE 12Z SUN 22 MAY 94

US DEPT OF COMMERCE
NOAA/NWS/NMC WASHINGTON


B 05/23/94 00Z 500MB NHEMI40 NA 004
50 00Z23
SM126

V823 ^^ 500MB ANALYSIS HEIGHTS/TEMPERATURE 00Z MON 23 MAY 94

US DEPT OF COMMERCE
NOAA/NWS/NMC WASHINGTON

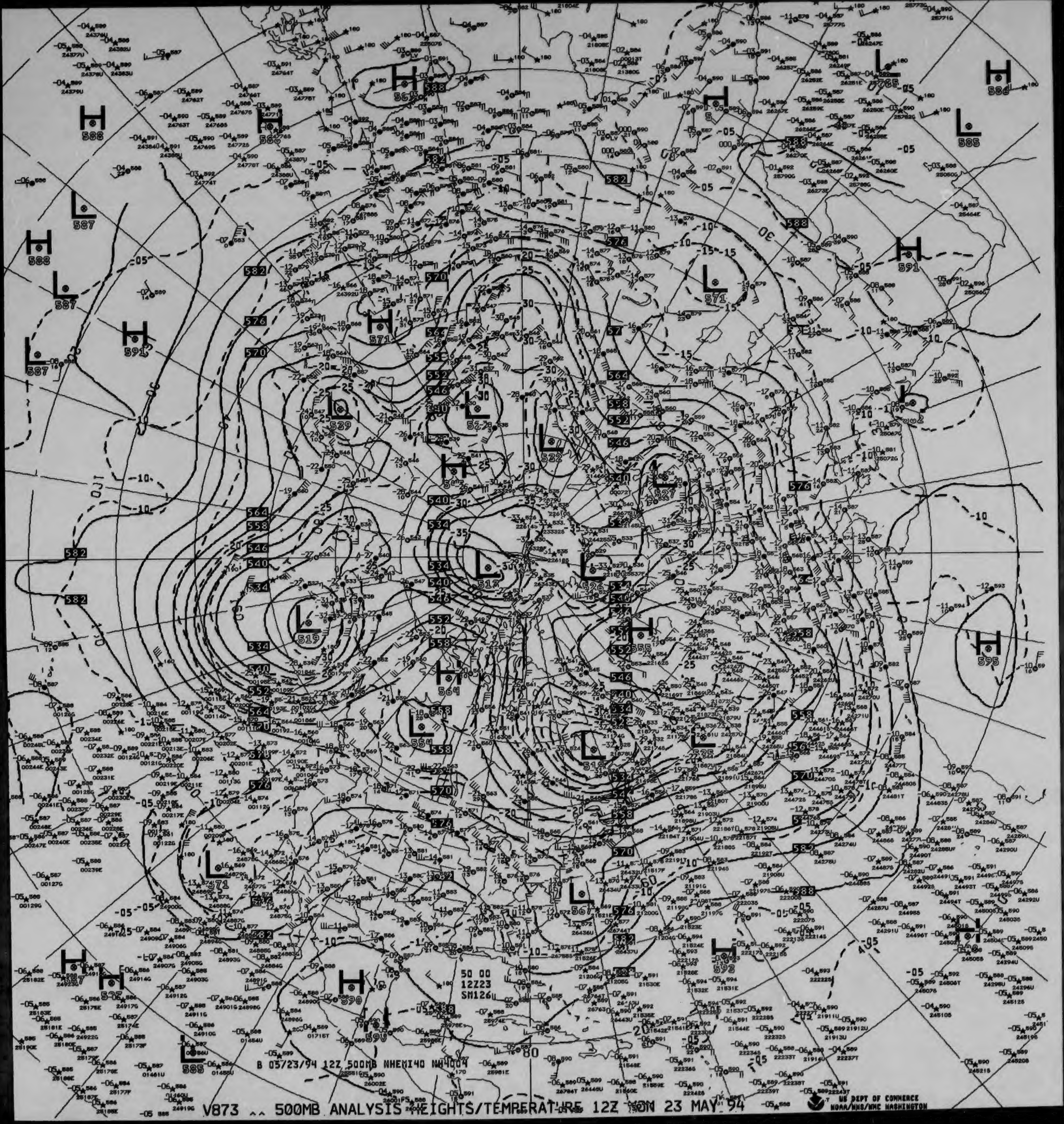
50 00
12Z23
SM126

B 05/23/94 12Z 500MB NHEMI40 NH4004

V873 ^^ 500MB ANALYSIS HEIGHTS/TEMPERATURE 12Z MON 23 MAY 94

US DEPT OF COMMERCE
NOAA/NWS/NMC WASHINGTON

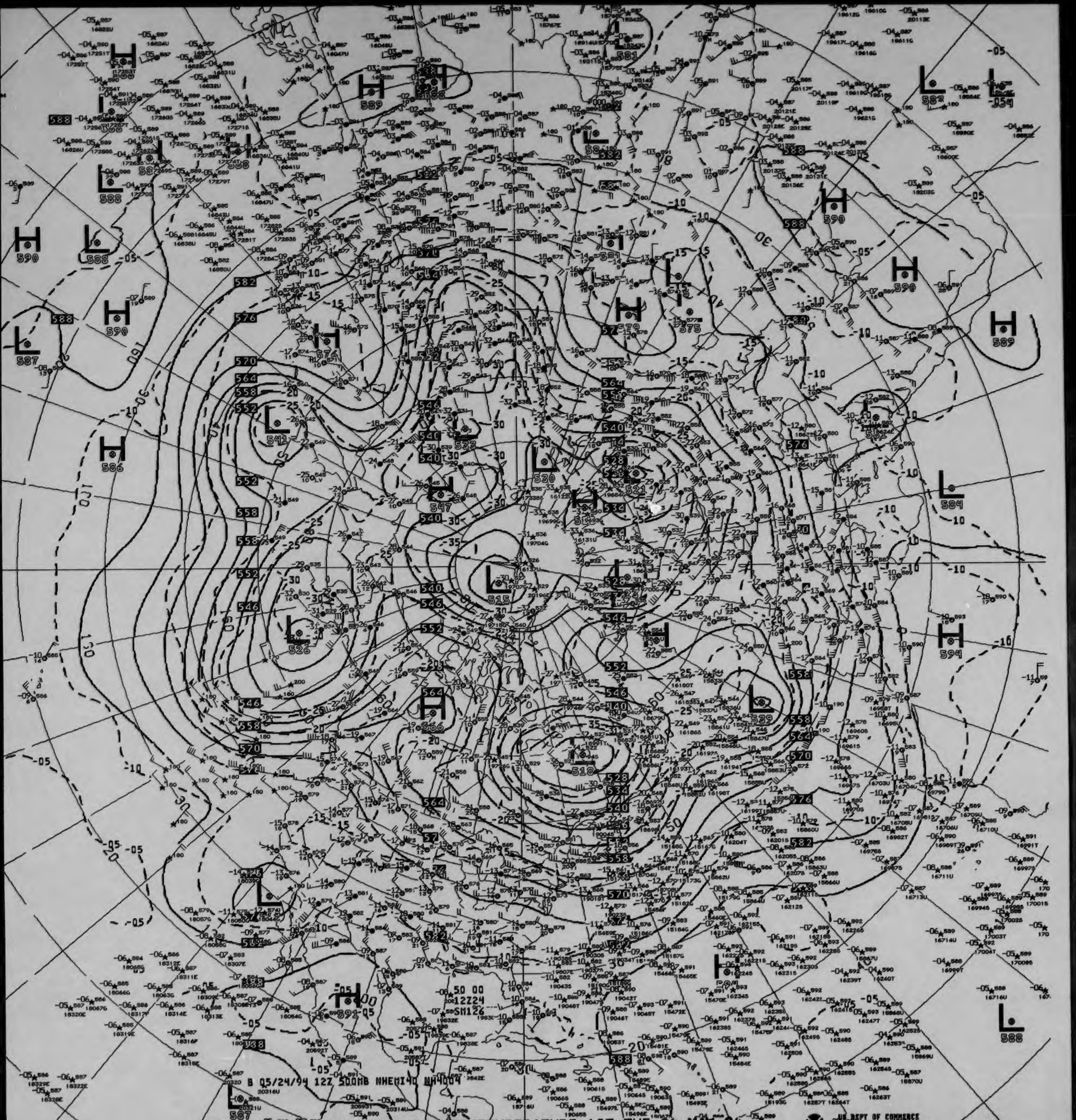

B 05/24/94 12Z 500MB NHEMI40 NH4004
50 00
12Z24
SM126

V873 ^^ 500MB ANALYSIS HEIGHTS/TEMPERATURE 12Z TUE 24 MAY 94

US DEPT OF COMMERCE
NOAA/NWS/NMC WASHINGTON

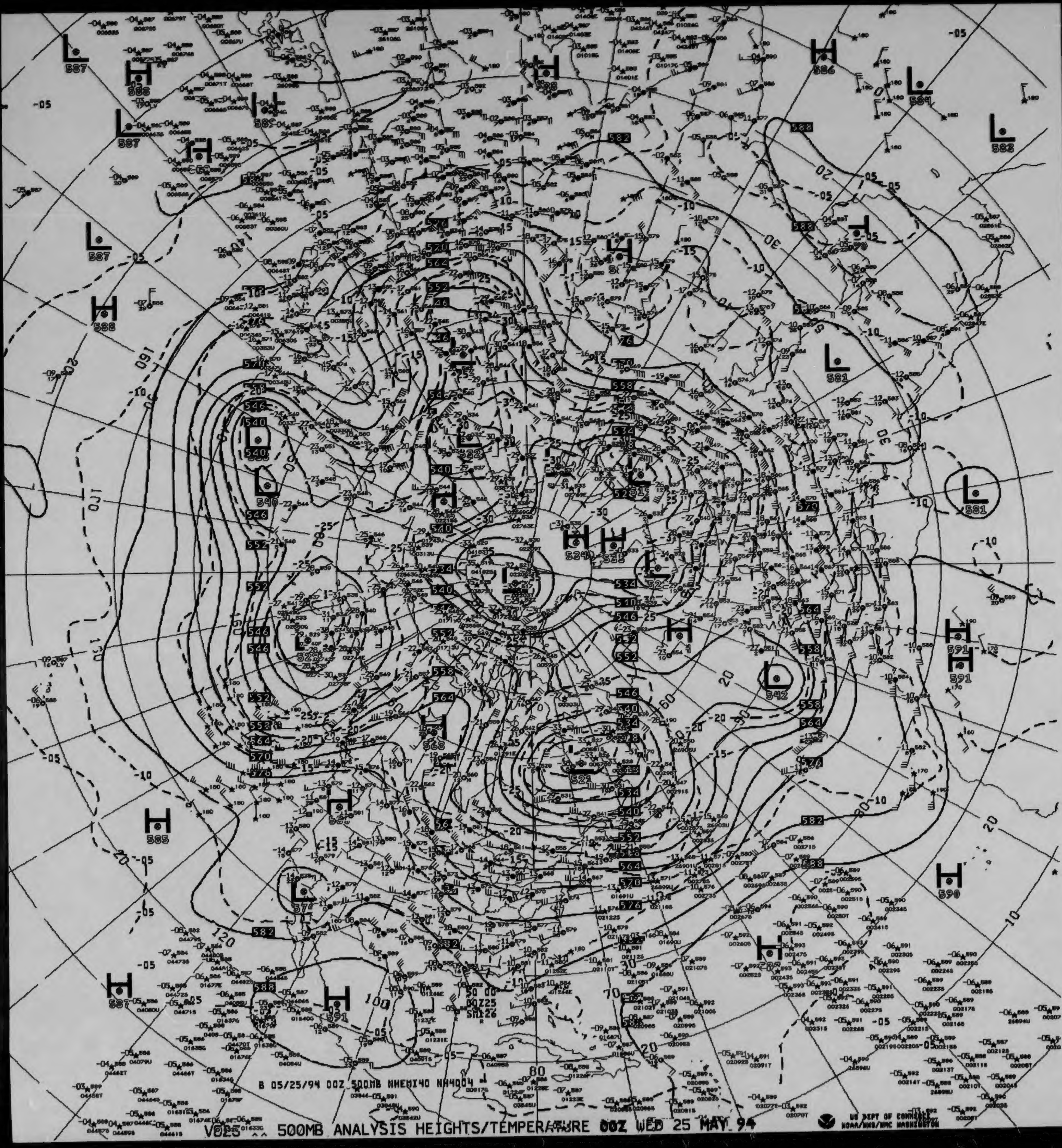

B 05/25/94 00Z 500MB NHEMI40 NH4004

V025 ^^ 500MB ANALYSIS HEIGHTS/TEMPERATURE 00Z WED 25 MAY 94

US DEPT OF COMMERCE
NOAA/NWS/NMC WASHINGTON

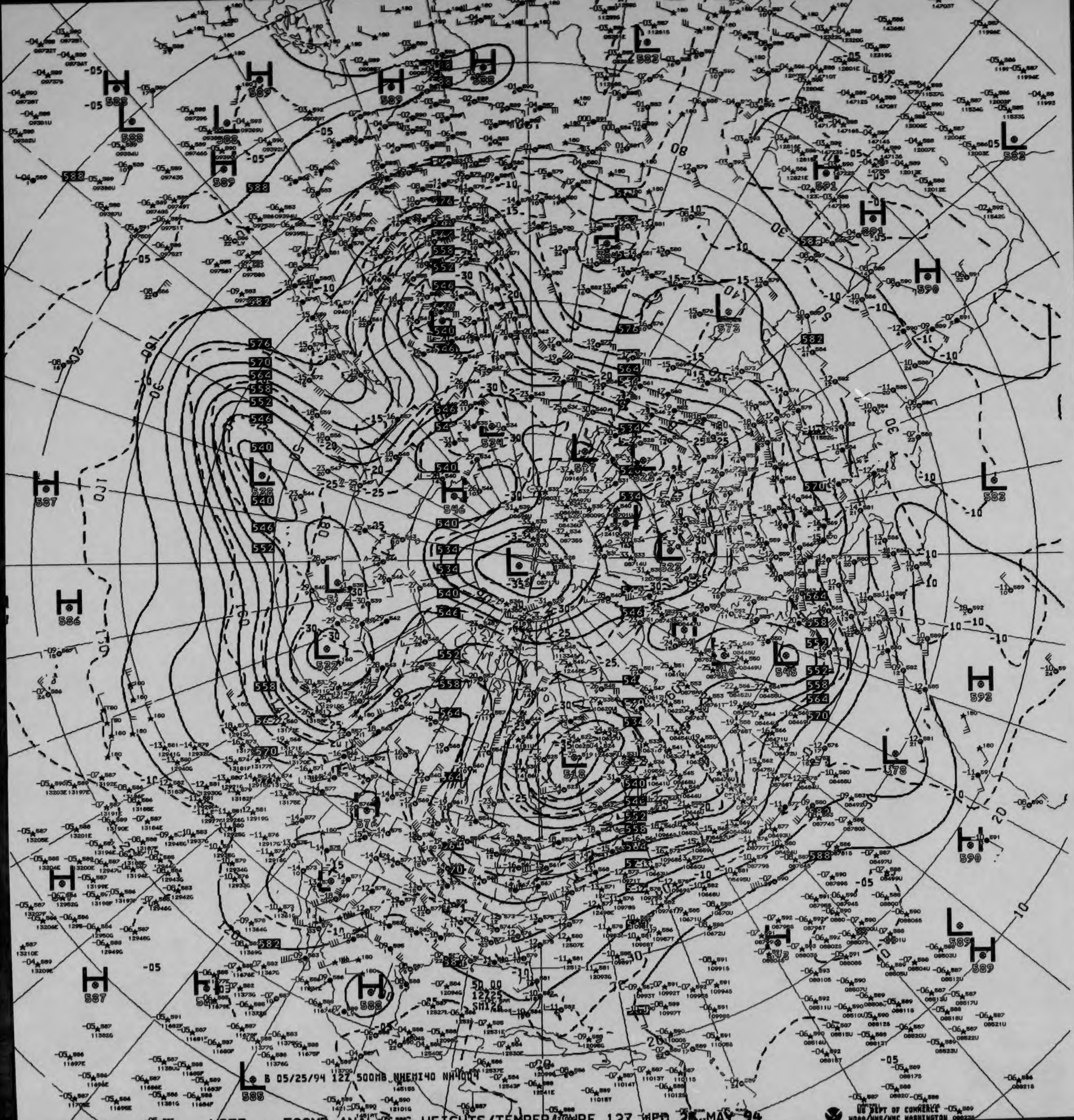

B 05/25/94 12Z 500MB NHEMI40 NH4004
50.00
12725
SMI
US DEPT OF COMMERCE
NOAA/NWS/NMC WASHINGTON

V873 ^^ 500MB ANALYSIS HEIGHTS/TEMPERATURE 12Z WED 25 MAY 94

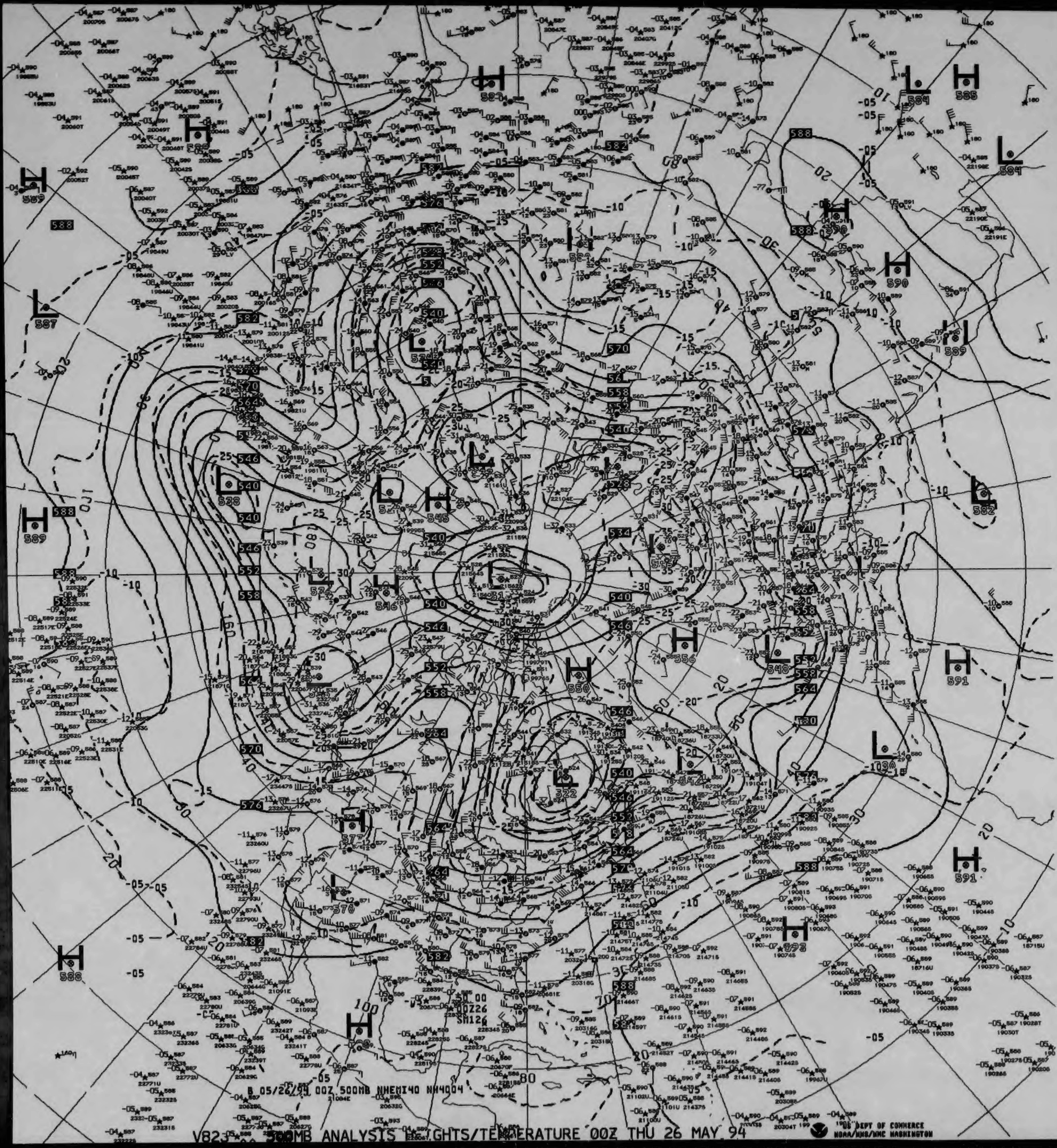

B 05/26/94 00Z 500MB NHEMI40 NH4004

V823 500MB ANALYSIS HEIGHTS/TEMPERATURE 00Z THU 26 MAY 94

US DEPT OF COMMERCE
NOAA/NWS/NMC WASHINGTON


50 00
12Z26
SM126
B 05/26/94 12Z 500MB NHEMI40 NH4004

V873 500MB ANALYSIS HEIGHTS/TEMPERATURE 12Z THU 26 MAY 94

US DEPT OF COMMERCE
NOAA/NWS/NMC WASHINGTON

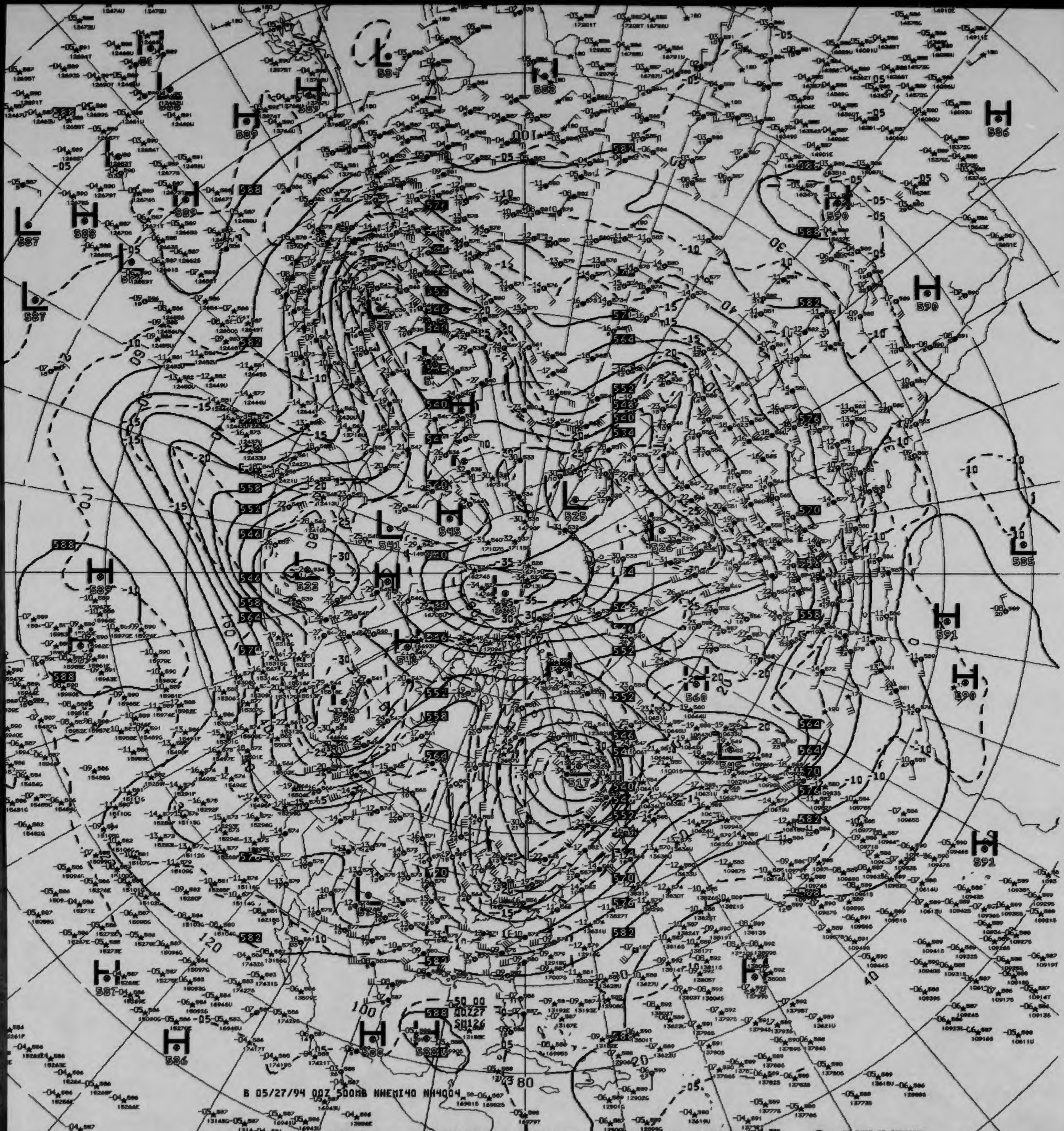
B 05/27/94 00Z 500MB NHEMI40 NH4004
50.00
00Z27
SM126

V028 ^^ 500MB ANALYSIS HEIGHTS/TEMPERATURE 00Z FRI 27 MAY 94

US DEPT OF COMMERCE
NOAA/NWS/NMC WASHINGTON

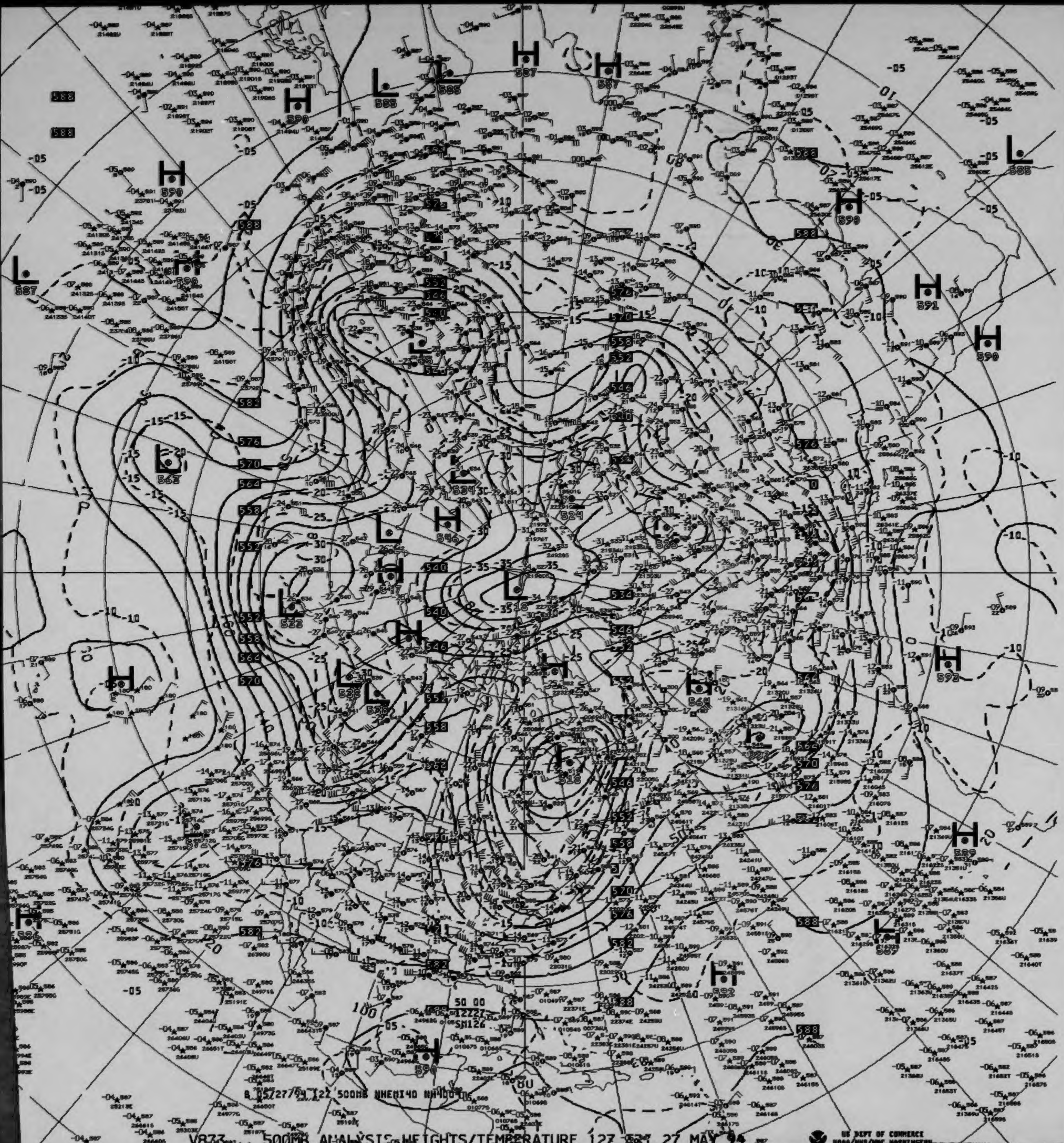
B 05/27/94 12Z 500MB NHEMI40 NH400
50 00
12Z27
SM126

V833 500MB ANALYSIS HEIGHTS/TEMPERATURE 12Z FRI 27 MAY 94

US DEPT OF COMMERCE NOAA/NWS/NMC WASHINGTON

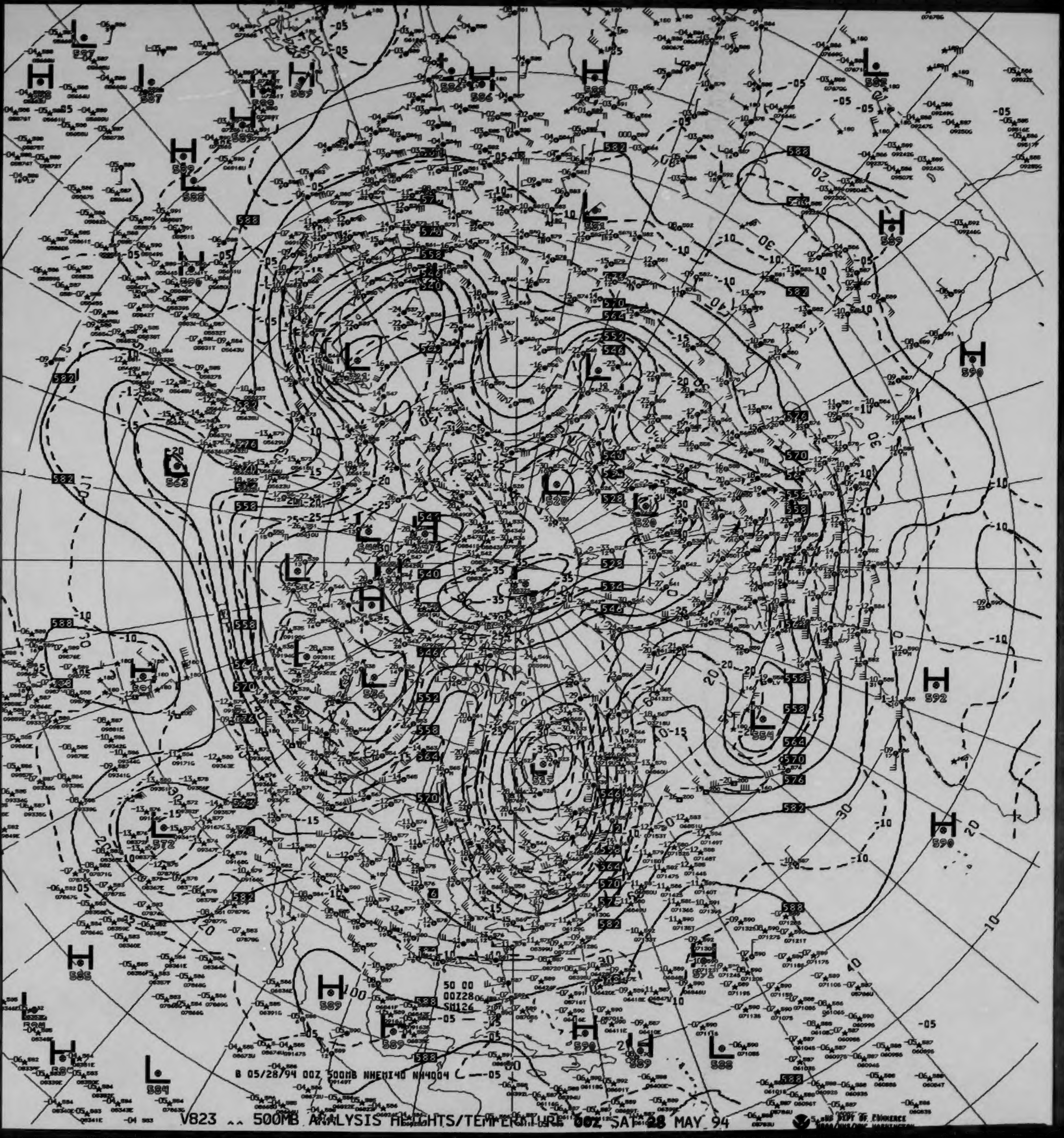

50 00
00Z28
SH126

B 05/28/94 00Z 500MB NHEMI40 NH4004

V823 .. 500MB ANALYSIS HEIGHTS/TEMPERATURE 00Z SAT 28 MAY 94

U.S. DEPT OF COMMERCE
NOAA/NWS/NMC WASHINGTON

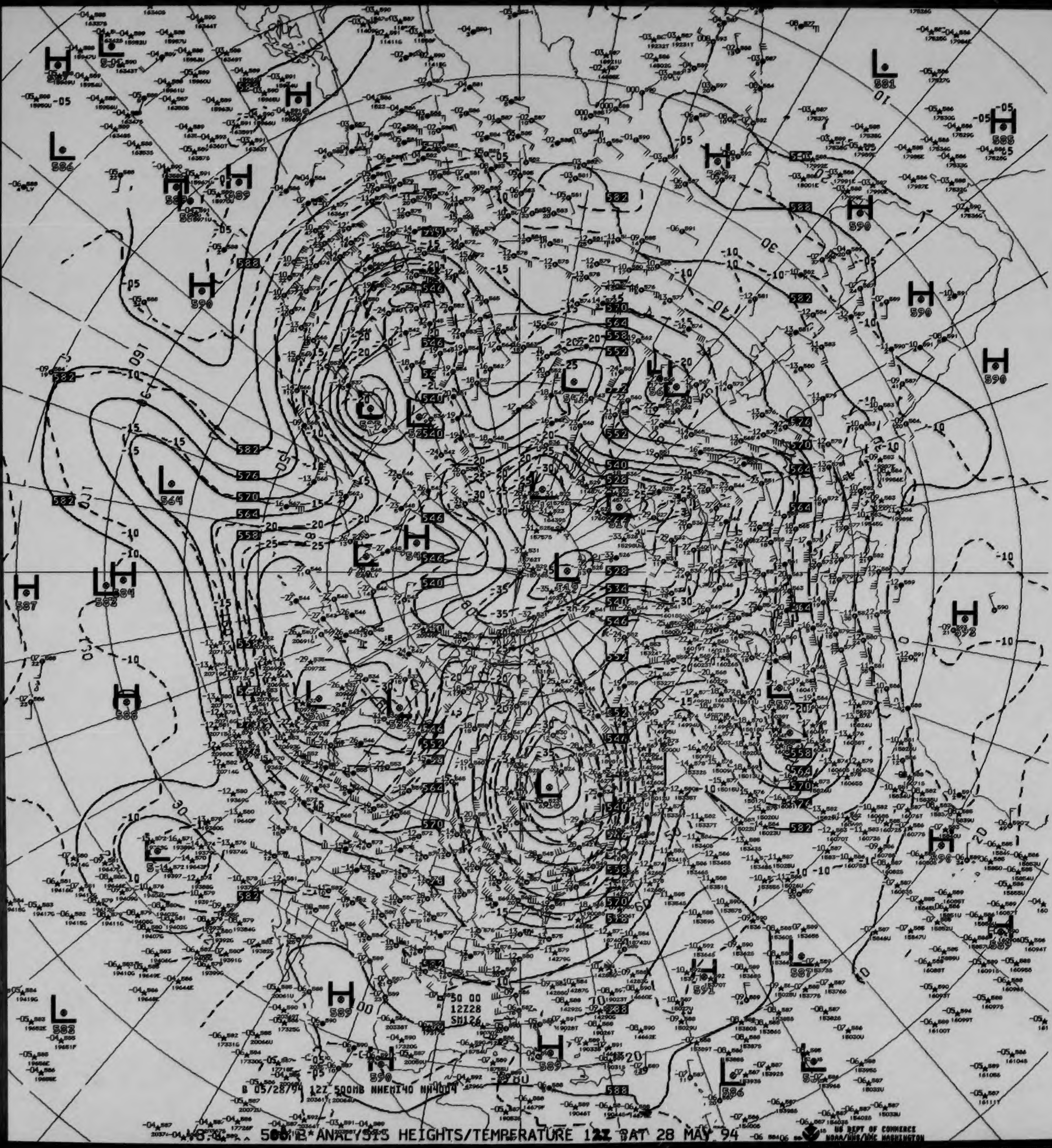
B 05/28/94 12Z 500MB NHEMI40 NH4004
50 00
12Z28
SM126

500MB ANALYSIS HEIGHTS/TEMPERATURE 12Z SAT 28 MAY 94

US DEPT OF COMMERCE
NOAA/NWS/NMC WASHINGTON

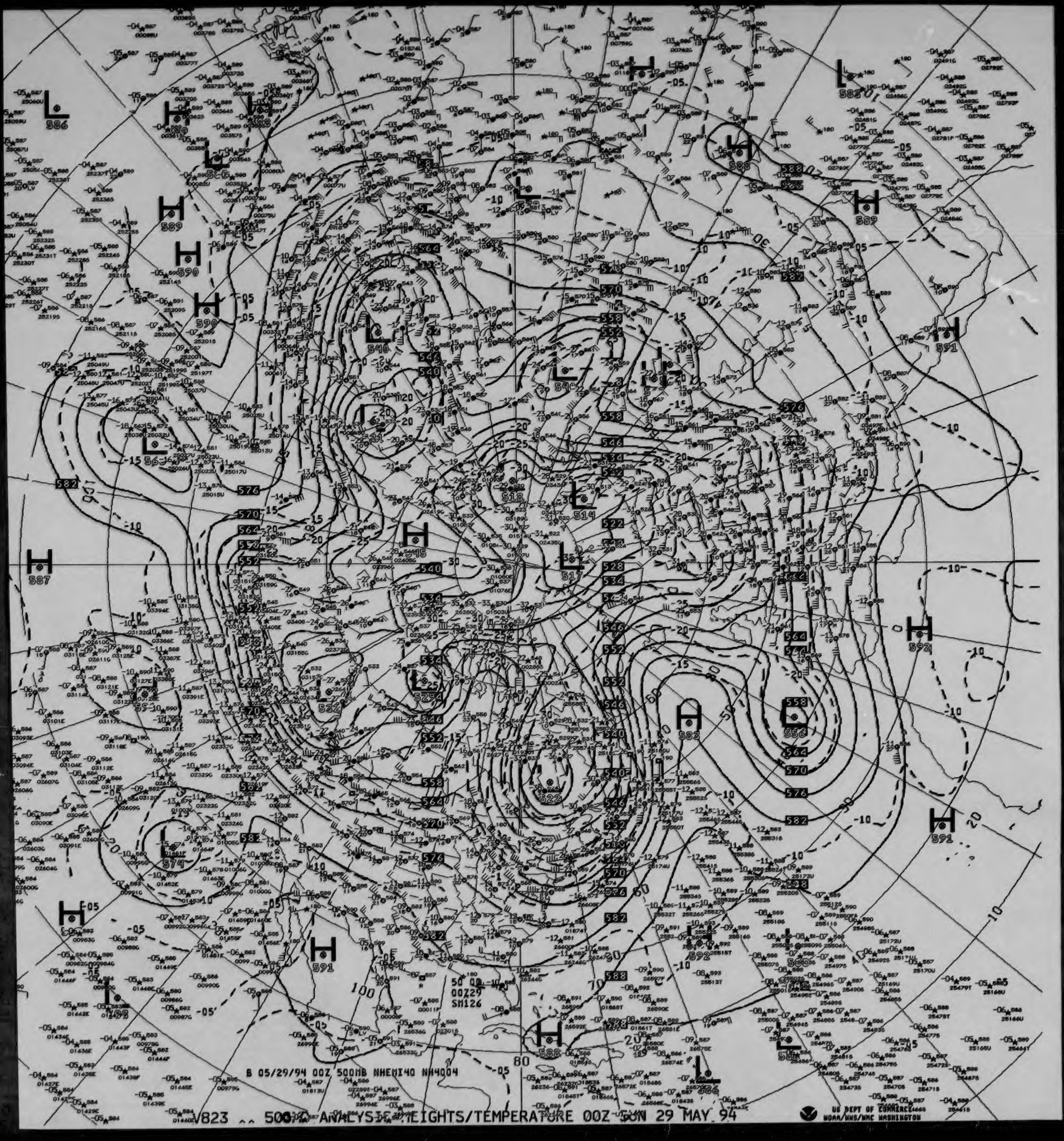
50 OD
00Z29
SM126
80

B 05/29/94 00Z 500MB NHEMI40 NH4004

V823 ^^ 500MB ANALYSIS HEIGHTS/TEMPERATURE 00Z SUN 29 MAY 94

US DEPT OF COMMERCE
NOAA/NWS/NMC WASHINGTON

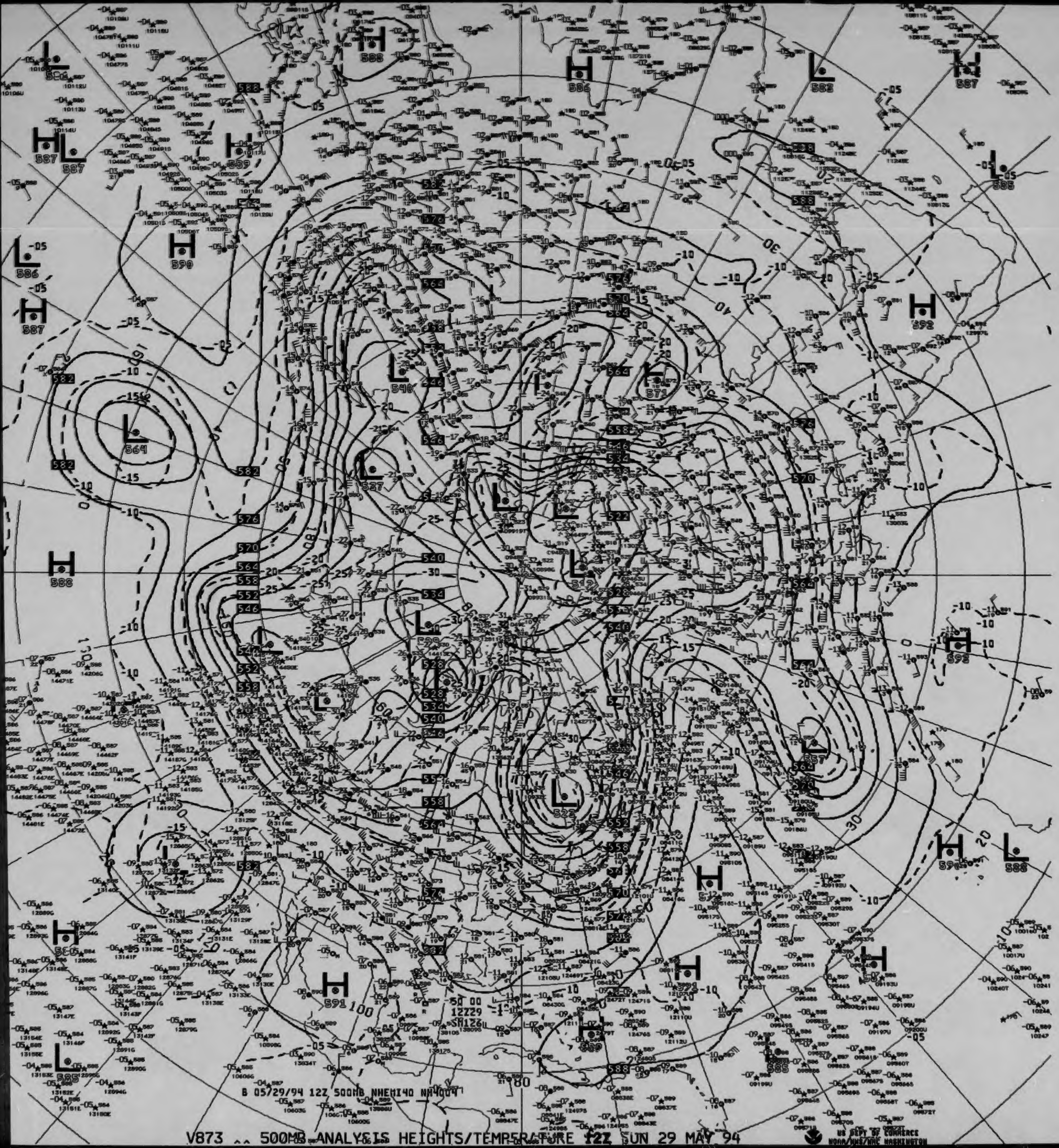
B 05/29/94 12Z 500MB NHEMI40 NH4004
H
L
588
590
564
540
527
522
571
592

V873 .. 500MB ANALYSIS HEIGHTS/TEMPERATURE 12Z SUN 29 MAY 94

US DEPT OF COMMERCE
NOAA/NWS/NMC WASHINGTON

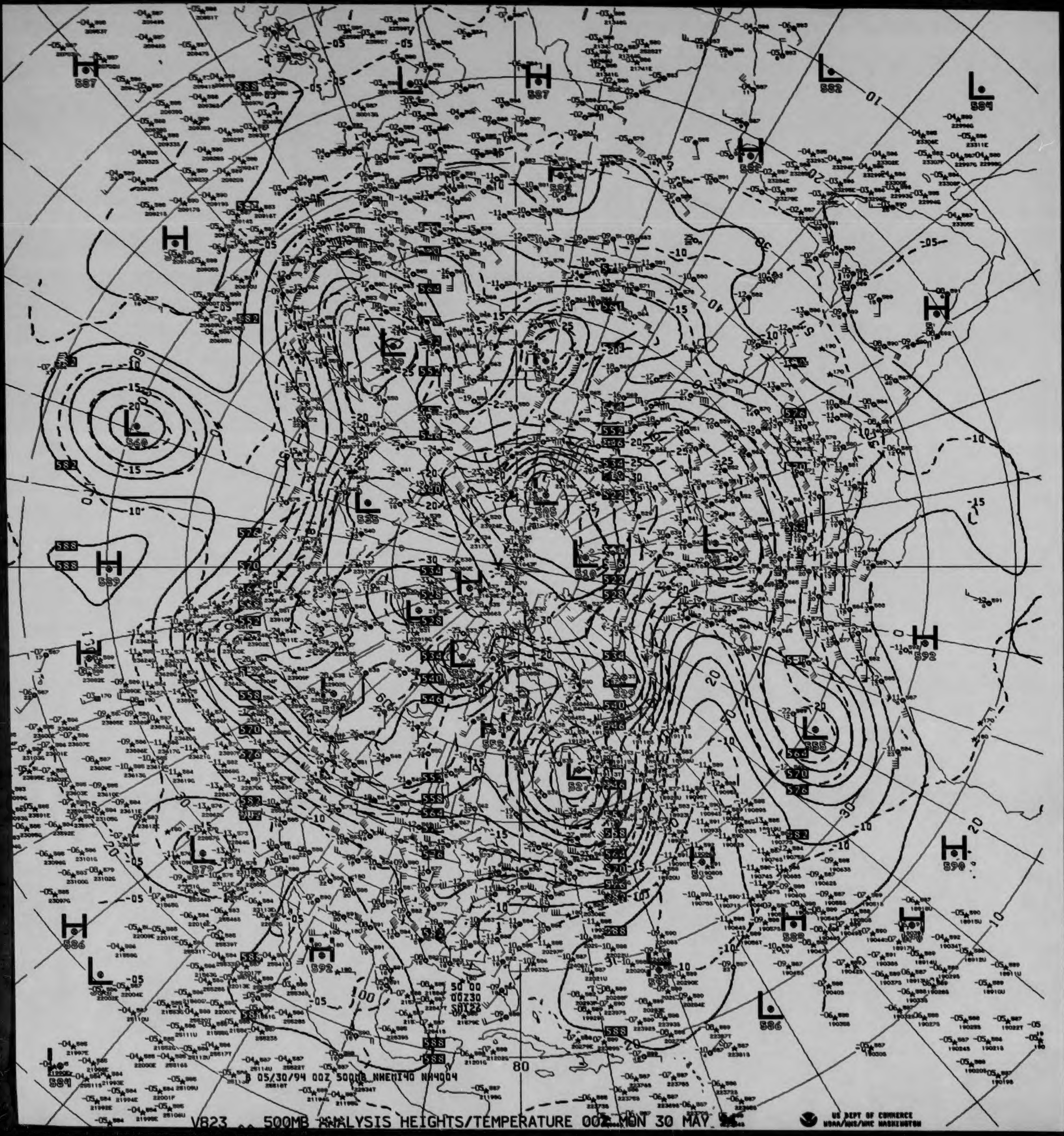
B 05/30/94 00Z 500MB NHEMI40 NH4004
50 00
00Z30
SAT22
80
US DEPT OF COMMERCE
NOAA/NWS/NMC WASHINGTON

V823 .. 500MB ANALYSIS HEIGHTS/TEMPERATURE 00Z MON 30 MAY


B 05/30/94 12Z 500MB NHEMI40 NH4004
50 00
12Z30
SM126
80

V873 ^^ 500MB ANALYSIS HEIGHTS/TEMPERATURE 12Z MON 30 MAY 94

US DEPT OF COMMERCE
NOAA/NWS/NMC WASHINGTON

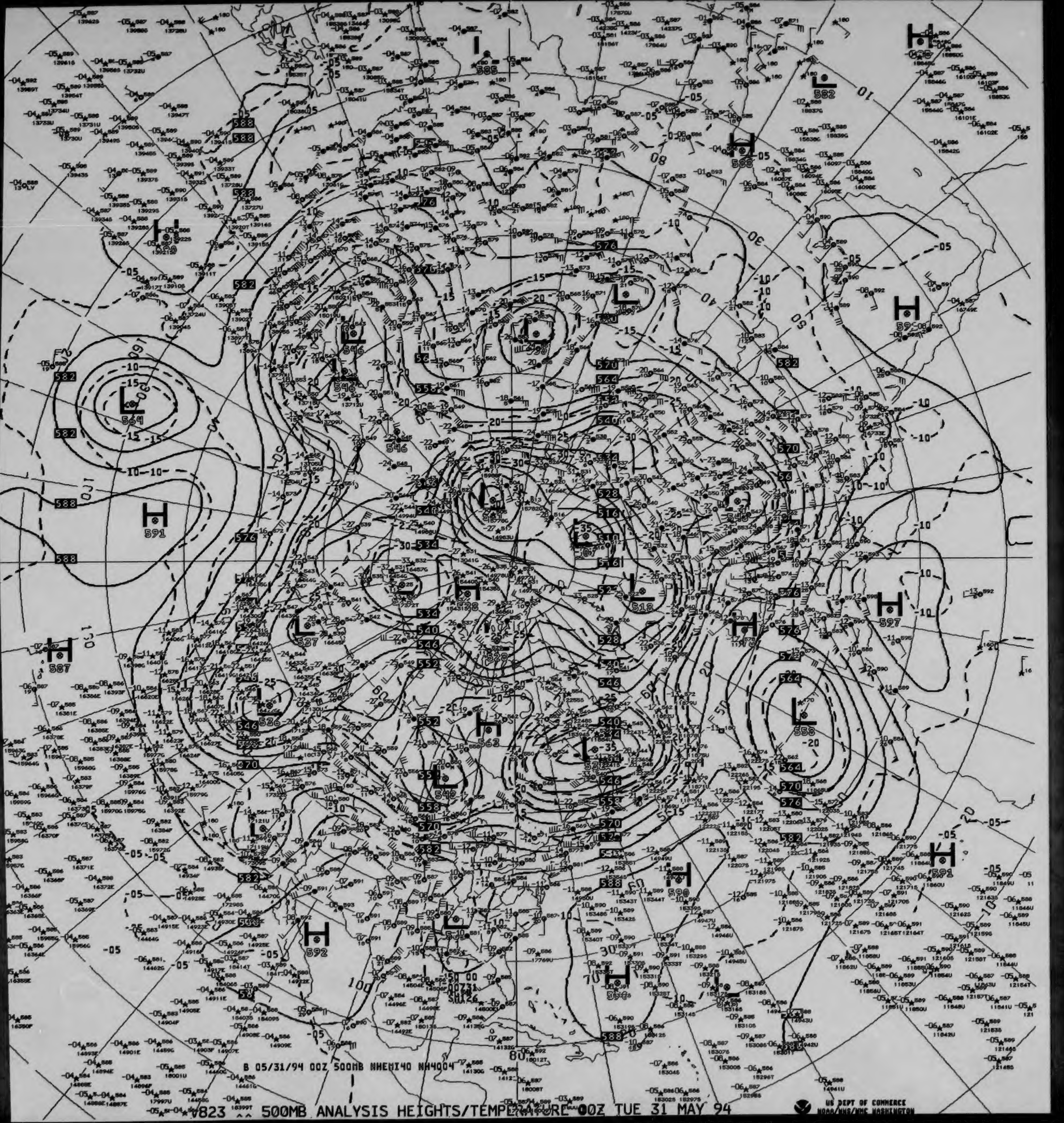
B 05/31/94 00Z 500MB NHEMI40 NH4004
US DEPT OF COMMERCE
NOAA/NWS/NMC WASHINGTON

V823 ^^ 500MB ANALYSIS HEIGHTS/TEMPERATURE 00Z TUE 31 MAY 94

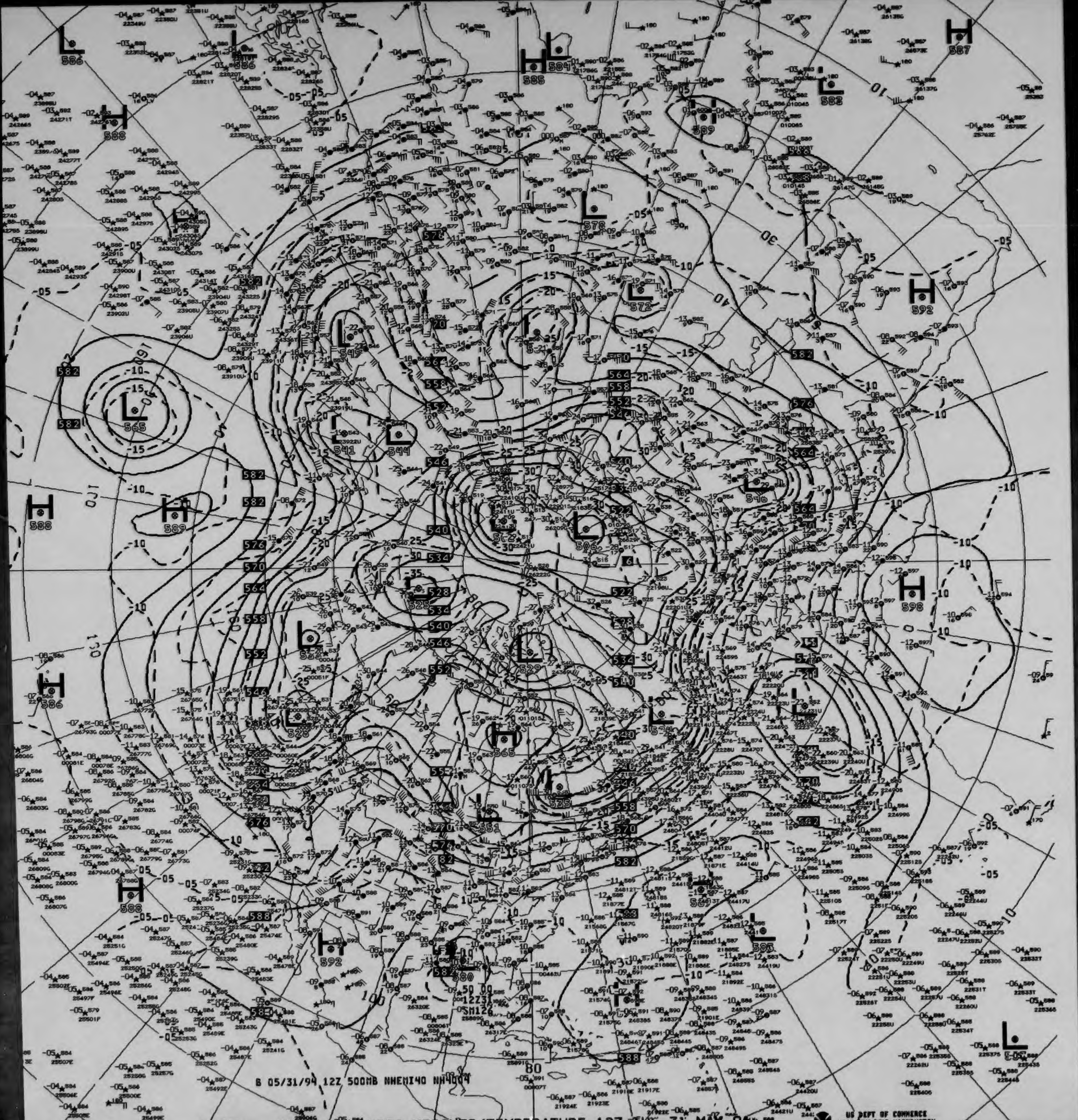

B 05/31/94 12Z 500MB NHEMI40 NH4004

V873 .. 500MB ANALYSIS HEIGHTS/TEMPERATURE 12Z TUE 31 MAY 94

US DEPT OF COMMERCE
NOAA/NWS/NMC WASHINGTON

OAA Form 46-363B
ev. 6-83)

U.S. Department of Commerce
National Oceanic and Atmospheric Administration
National Environmental Satellite, Data, and Information Service
National Climatic Data Center

300 MB CONSTANT PRESSURE CHARTS

NORTHERN HEMISPHERE NWP

ALL RECORDS ARE THE BEST AVAILABLE FOR FILMING

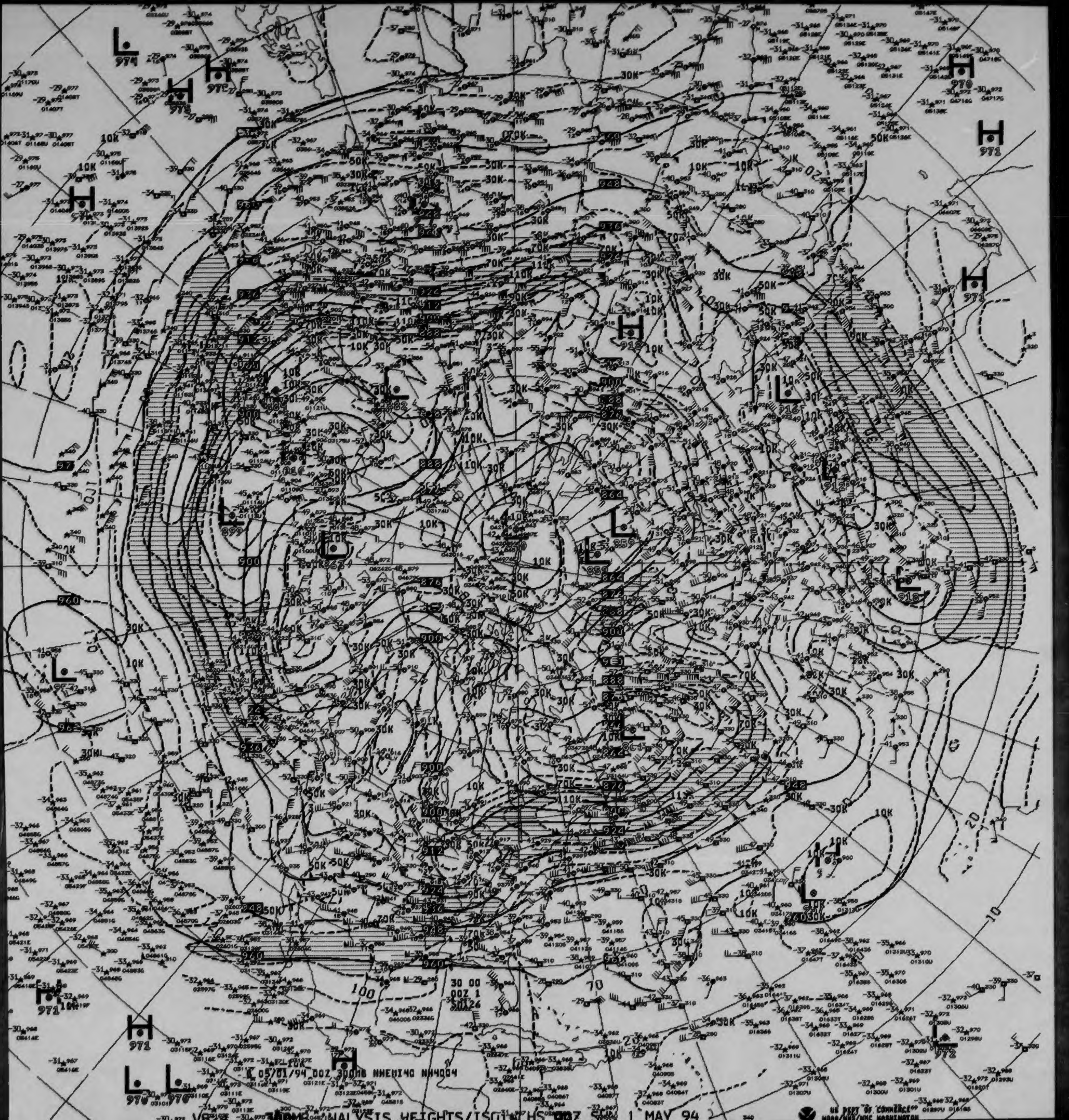

05/01/94 00Z 300MB NHEMI40 NH4004
30 00
00Z 1
SM126

V824 300MB ANALYSIS HEIGHTS/ISOTACHS 00Z SUN 1 MAY 94

US DEPT OF COMMERCE
NOAA/NWS/NMC WASHINGTON

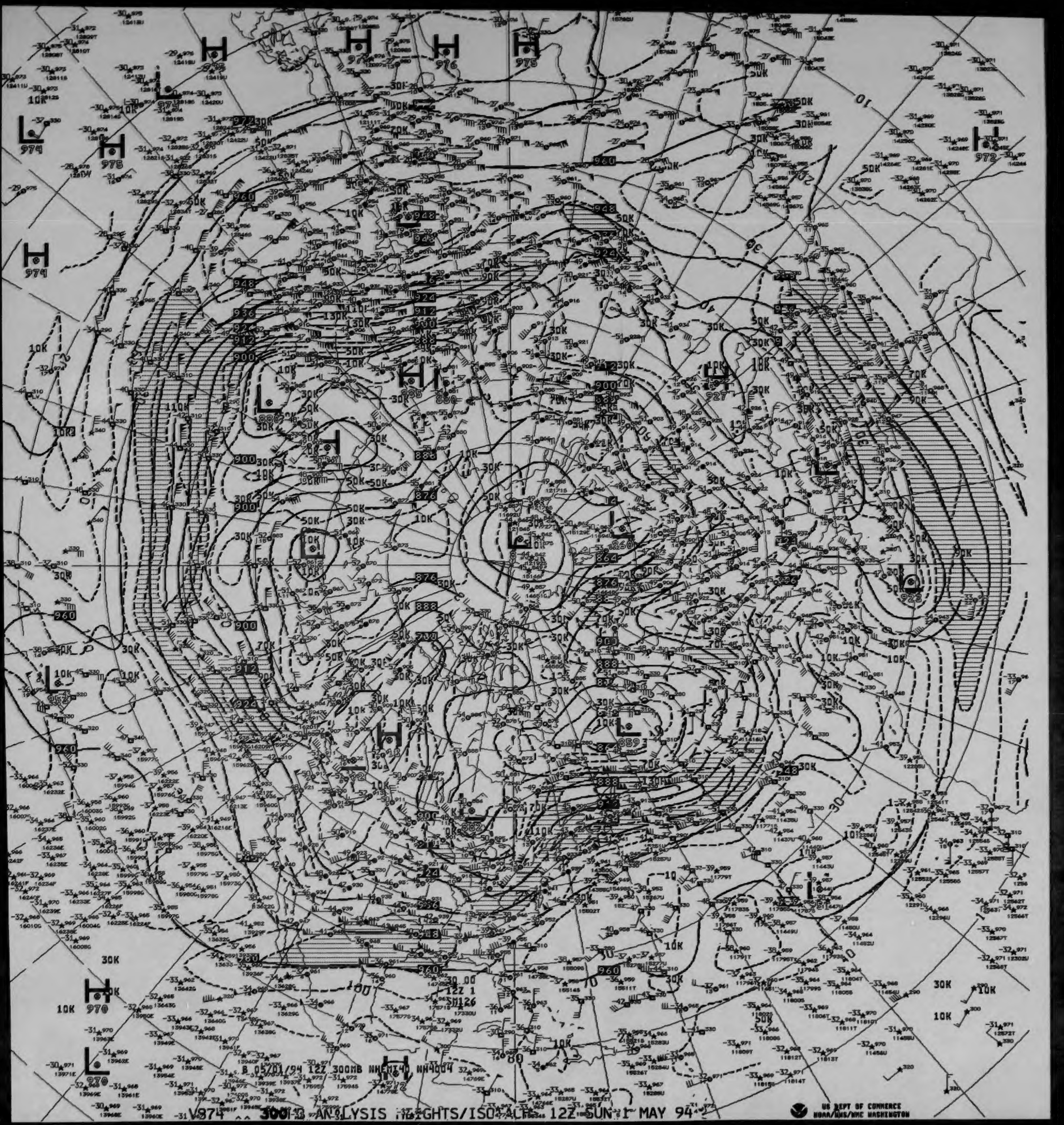

B 05/01/94 12Z 300MB NHEMI40 NH4004

V874 ^^ 300MB ANALYSIS HEIGHTS/ISOTACHS 12Z SUN 1 MAY 94

US DEPT OF COMMERCE
NOAA/NWS/NMC WASHINGTON

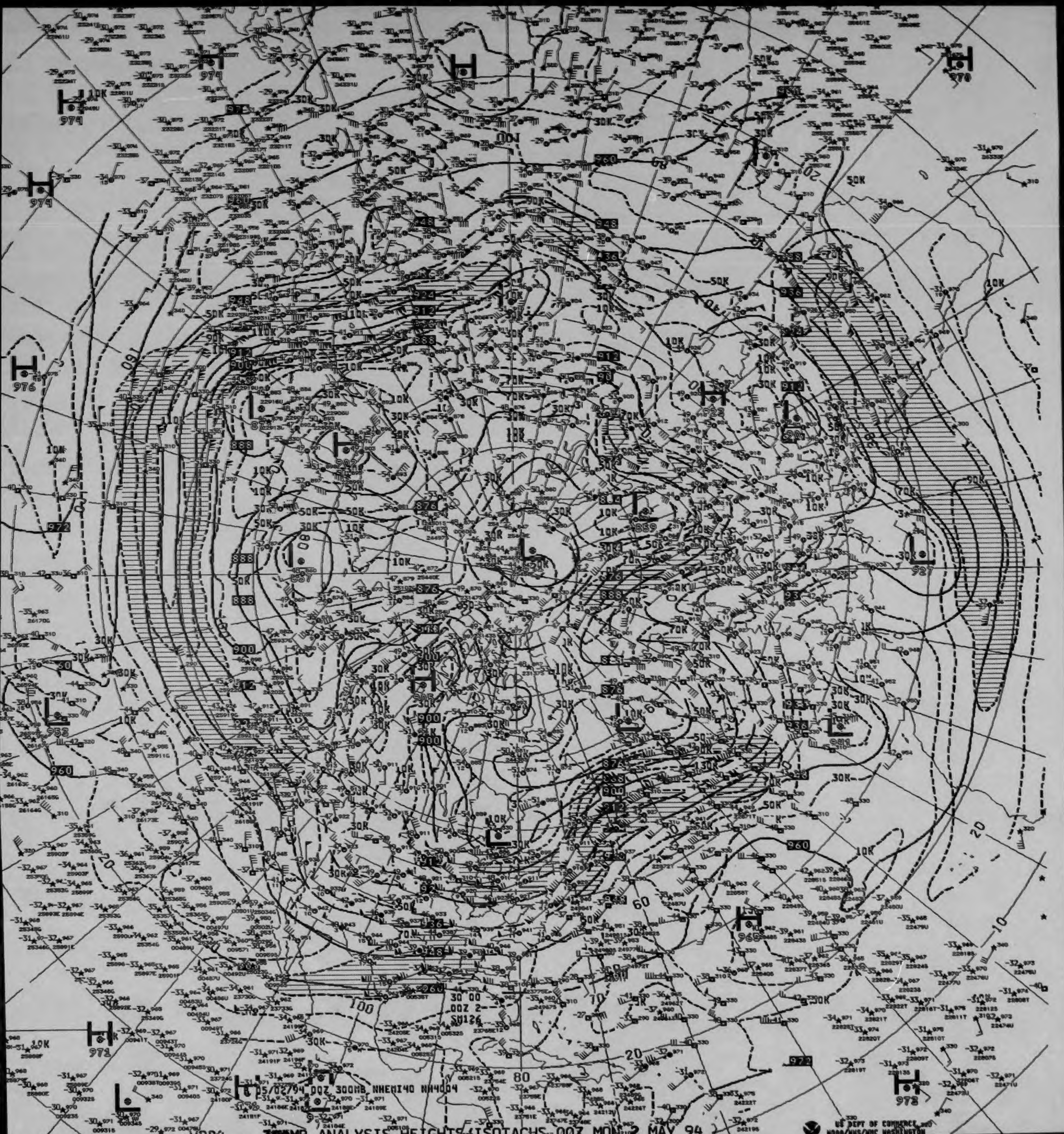
05/02/94 00Z 300MB NHEMI40 NH4004
30 00
00Z 2
SN126

V824 ^^ 300MB ANALYSIS HEIGHTS/ISOTACHS 00Z MON 2 MAY 94

US DEPT OF COMMERCE
NOAA/NWS/NMC WASHINGTON

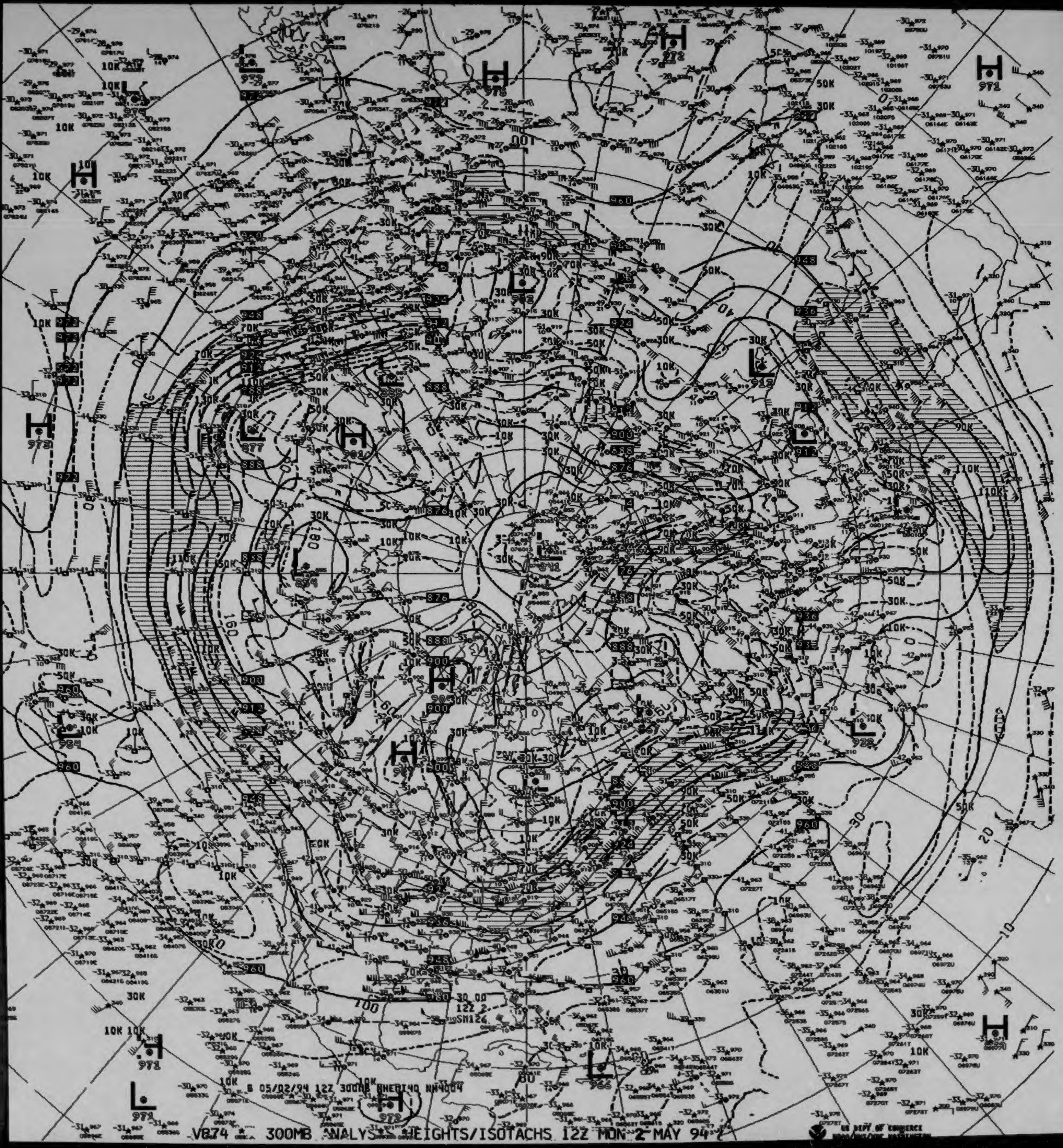

B 05/02/94 12Z 300MB AHEA140 NH4004

V874 300MB ANALYSIS HEIGHTS/ISOTACHS 12Z MON 2 MAY 94

US DEPT OF COMMERCE
NOAA/NWS/NMC WASHINGTON

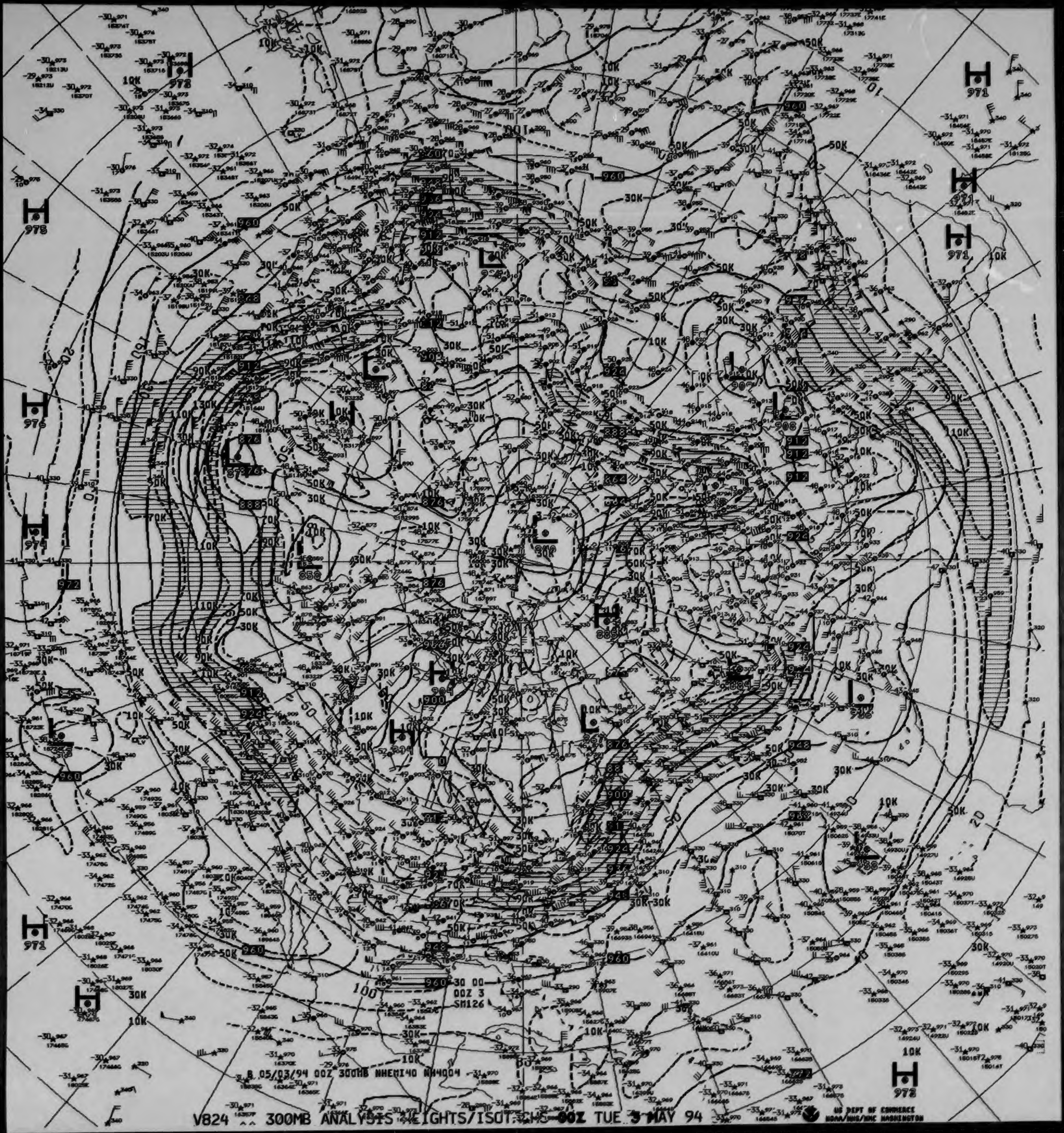

B 05/03/94 00Z 300MB NHEMI40 NH4004

30 00
00Z 3
SH126

V824 ^^ 300MB ANALYSIS HEIGHTS/ISOTACHS 00Z TUE 3 MAY 94

US DEPT OF COMMERCE
NOAA/NWS/NMC WASHINGTON

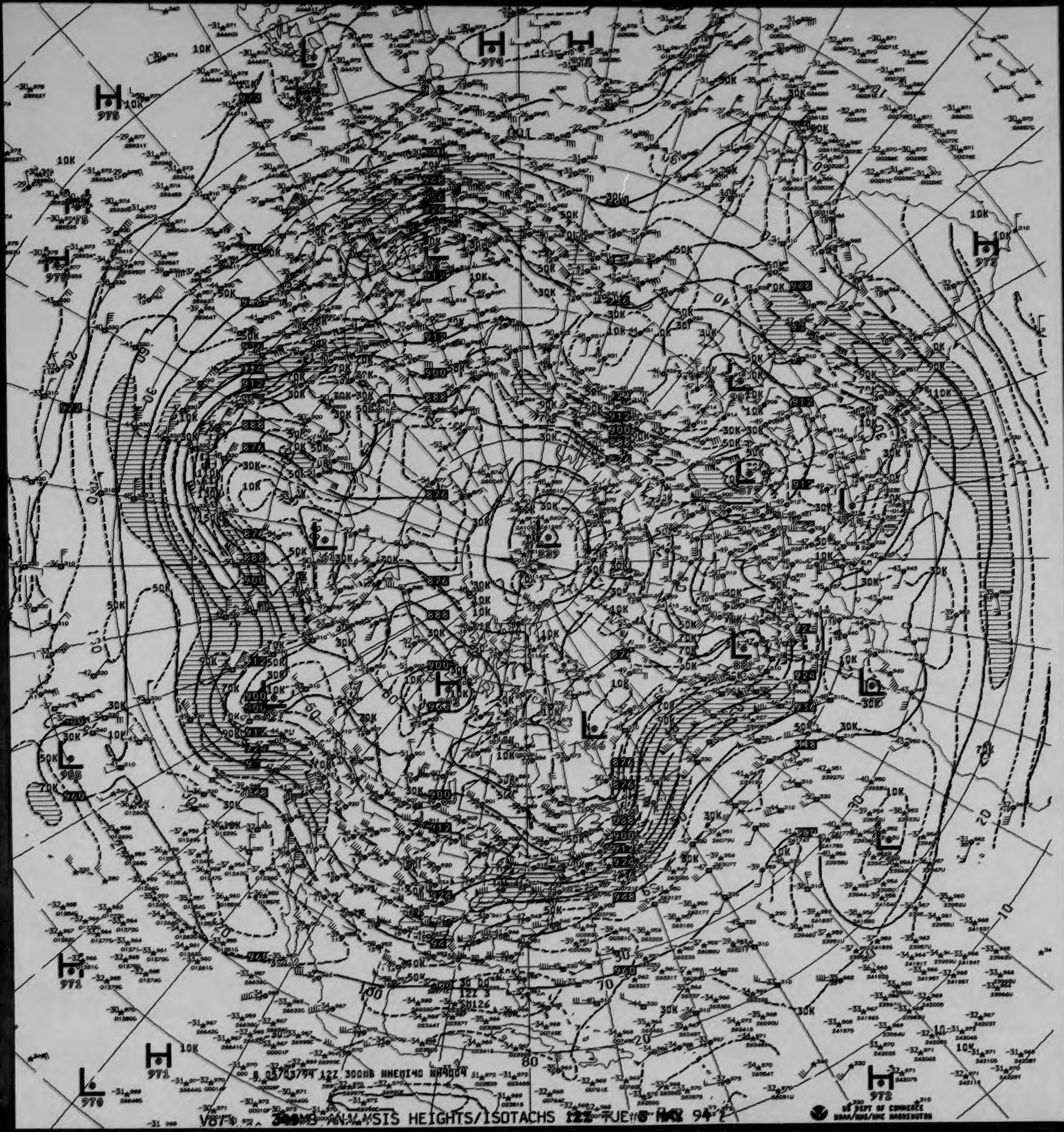
6 05/03/94 12Z 300MB NHEMI40 NH4004
US DEPT OF COMMERCE
NOAA/NWS/NMC WASHINGTON

V874 300MB ANALYSIS HEIGHTS/ISOTACHS 12Z TUE 3 MAY 94

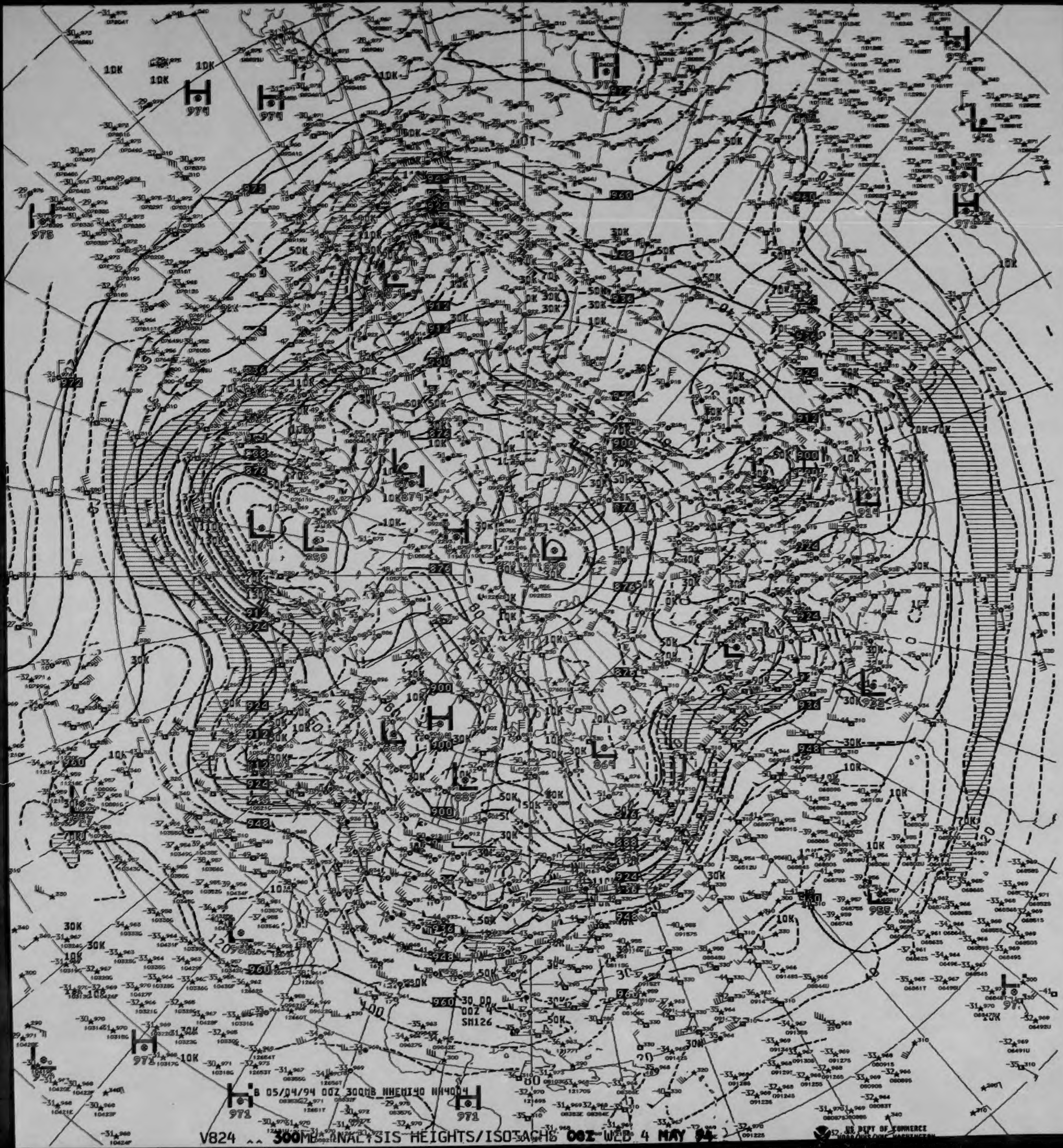
B 05/04/94 00Z 300MB NHEMI40 NH4004
30 00
00Z 4
SN126
US DEPT OF COMMERCE

V824 ^^ 300MB ANALYSIS HEIGHTS/ISOTACHS 00Z WED 4 MAY 94

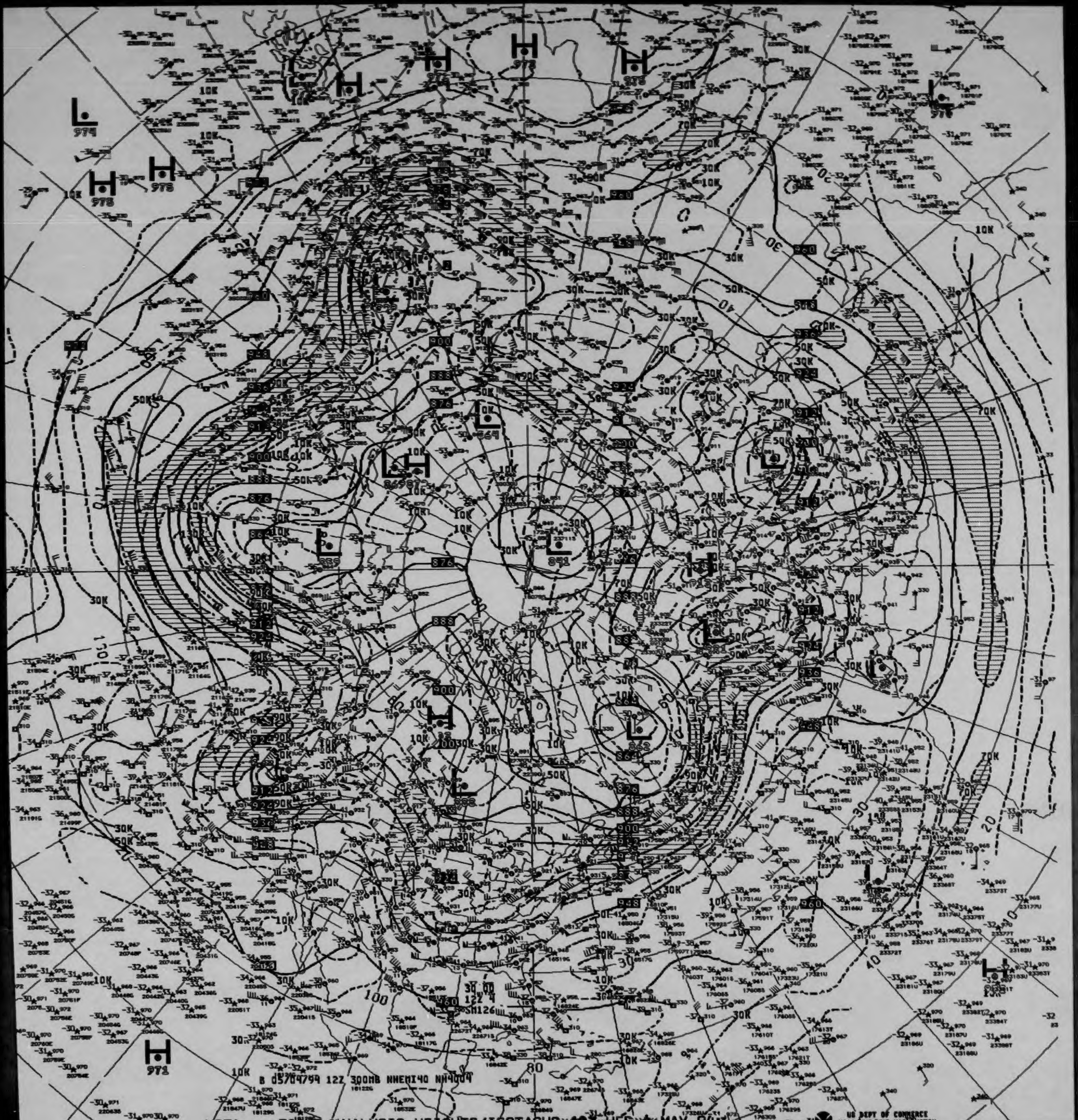
B 03/04/94 12Z 300MB NNEMI40 NH4004
30.00
12Z 4
SM126

V874 ^^ 300MB ANALYSIS HEIGHTS/ISOTACHS 12Z WED 4 MAY 94

US DEPT OF COMMERCE
NOAA/NWS/NMC WASHINGTON

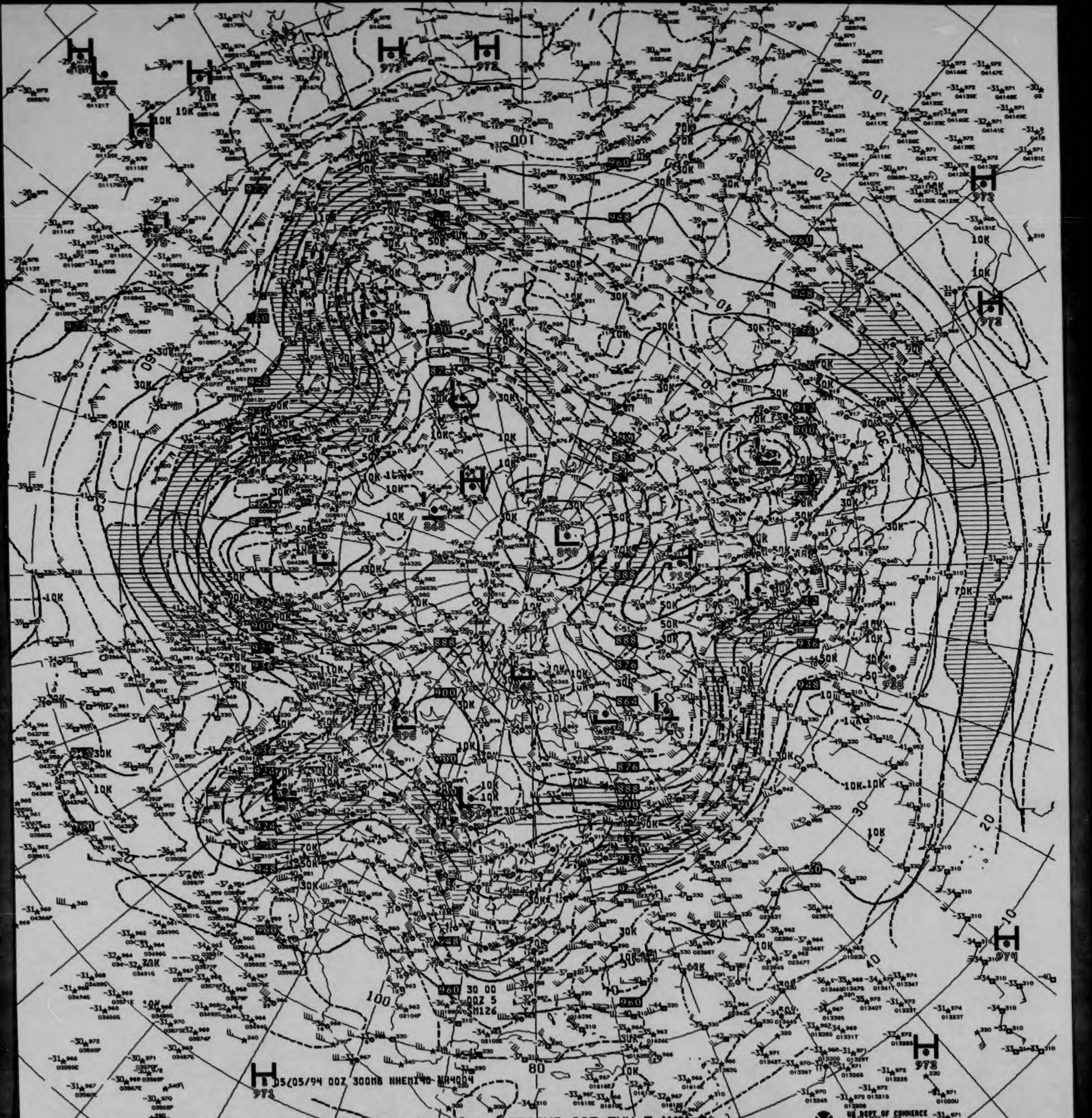
05/05/94 00Z 300MB NHEMI40 NA4004
30 00
00Z 5
SH126
US DEPT OF COMMERCE
NOAA/NWS/NMC WASHINGTON

V824 ^^ 300MB ANALYSIS HEIGHTS/ISOTACHS 00Z THU 5 MAY 94

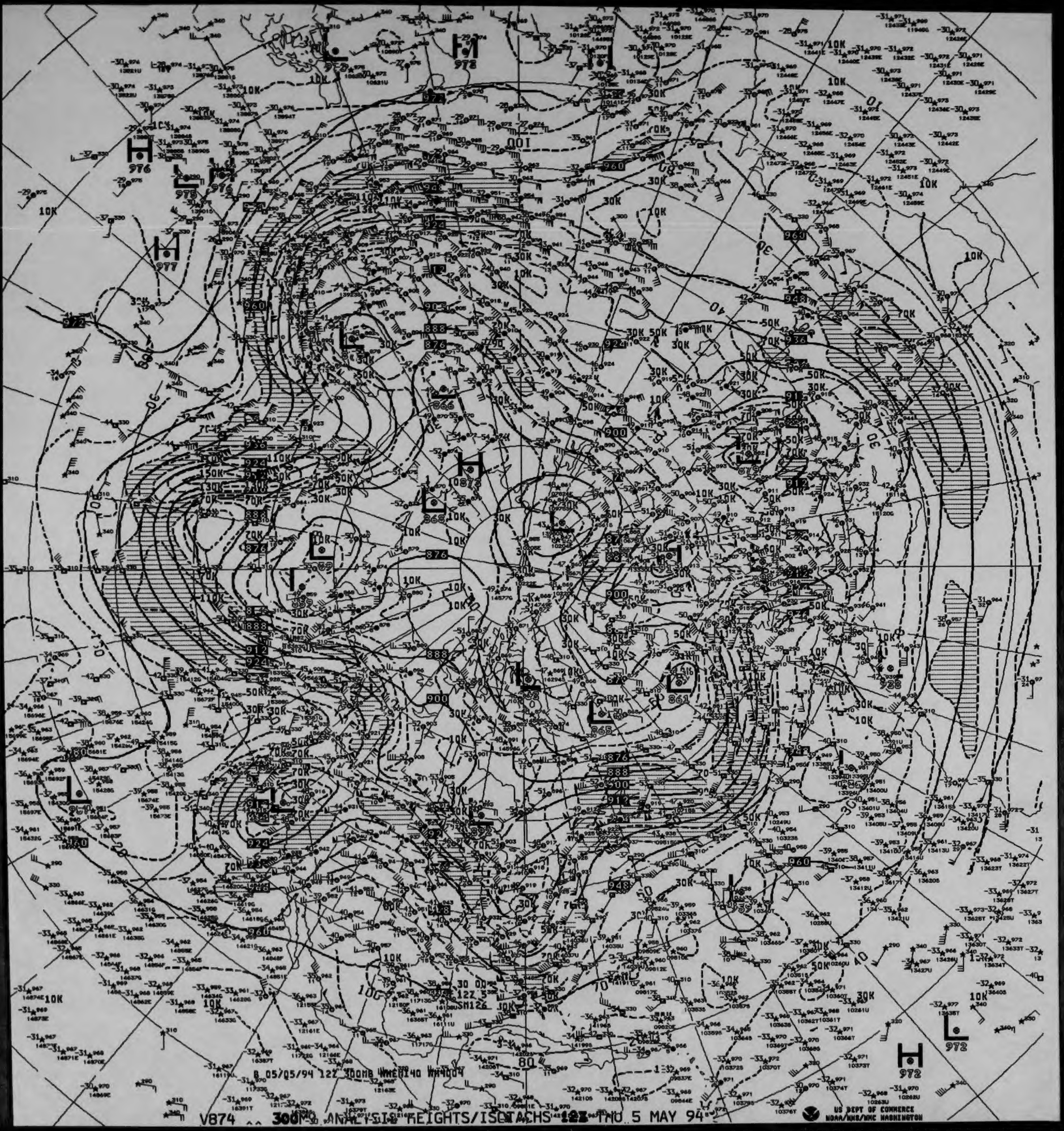

B 05/05/94 12Z 300MB NHEM140 NH4004

V874 ^^ 300MB ANALYSIS HEIGHTS/ISOTACHS 12Z THU 5 MAY 94

US DEPT OF COMMERCE
NOAA/NWS/NMC WASHINGTON

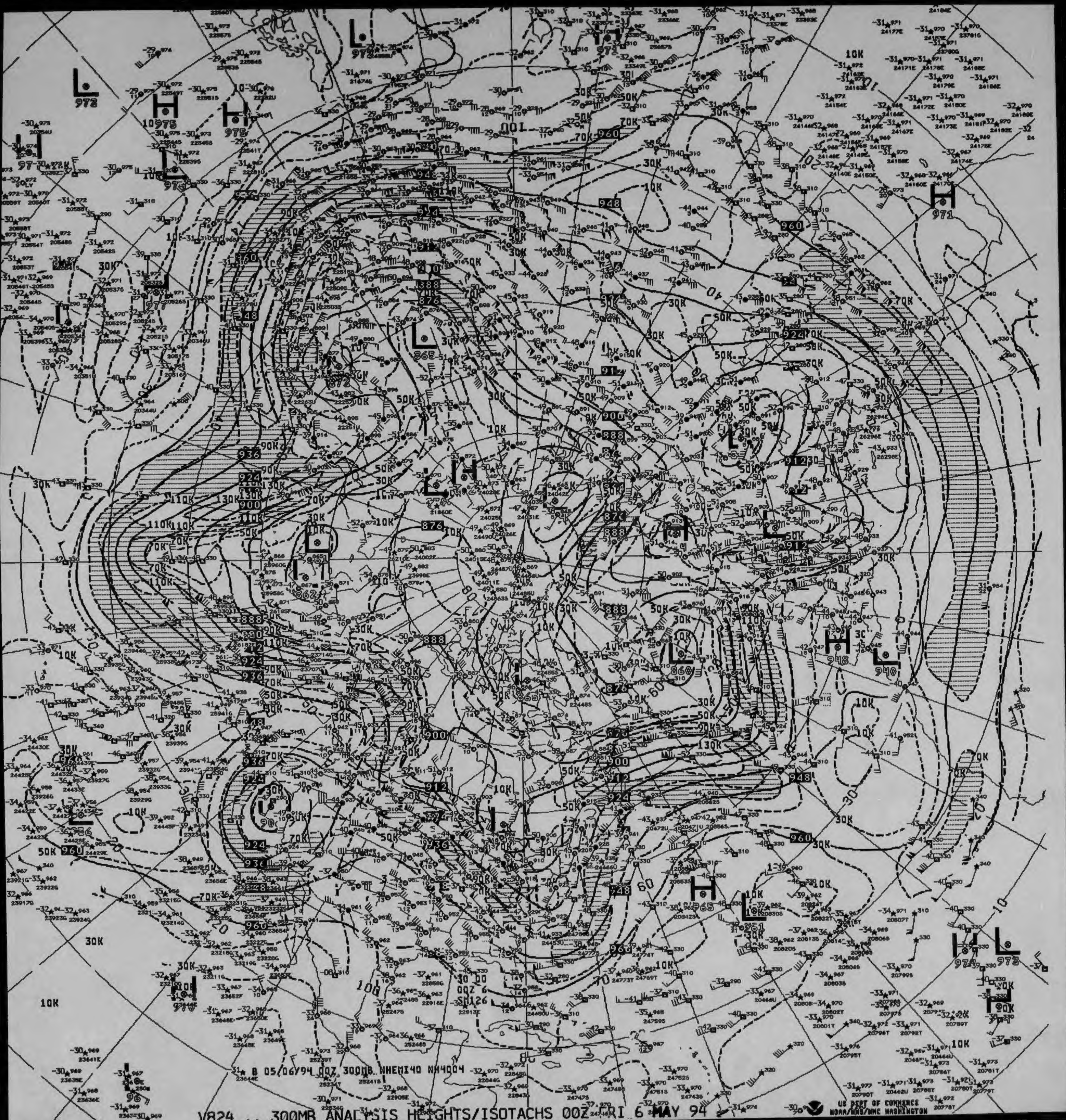
B 05/06/94 00Z 300MB NHEMI40 NH4004
US DEPT OF COMMERCE
NOAA/NWS/NMC WASHINGTON
L
H
972
10975
975
971
865
862
960
940
948
965
961
973

V824 ^^ 300MB ANALYSIS HEIGHTS/ISOTACHS 00Z FRI 6 MAY 94

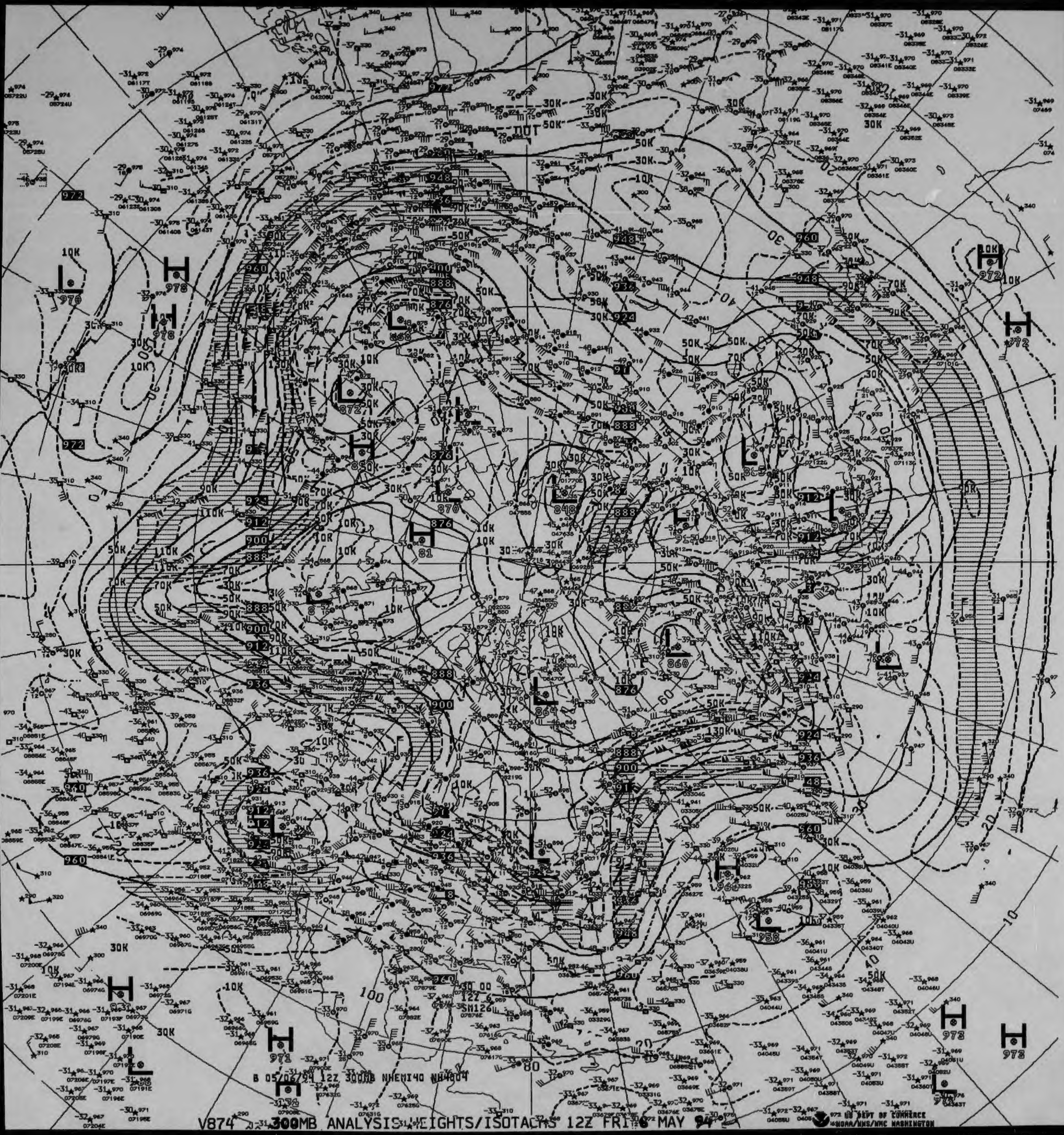

B 05/06/94 12Z 300MB NHEMI40 NH4004

V874 300MB ANALYSIS HEIGHTS/ISOTACHS 12Z FRI 6 MAY 94

US DEPT OF COMMERCE
NOAA/NWS/NMC WASHINGTON

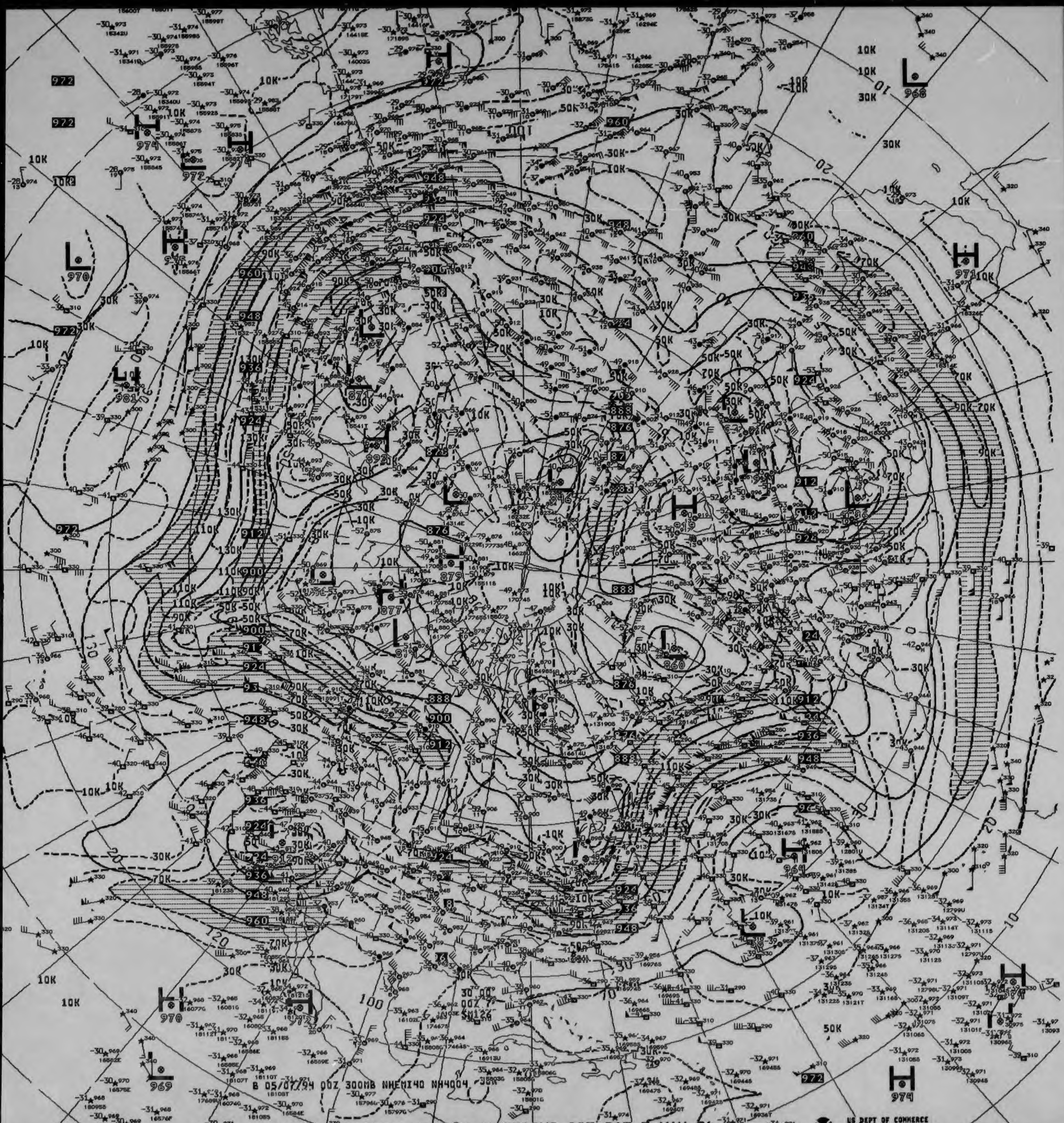
B 05/07/94 00Z 300MB NHEM140 NH4004

V84 ^^ 300MB ANALYSIS HEIGHTS/ISOTACHS 00Z SAT 7 MAY 94

US DEPT OF COMMERCE
NOAA/NWS/NMC WASHINGTON

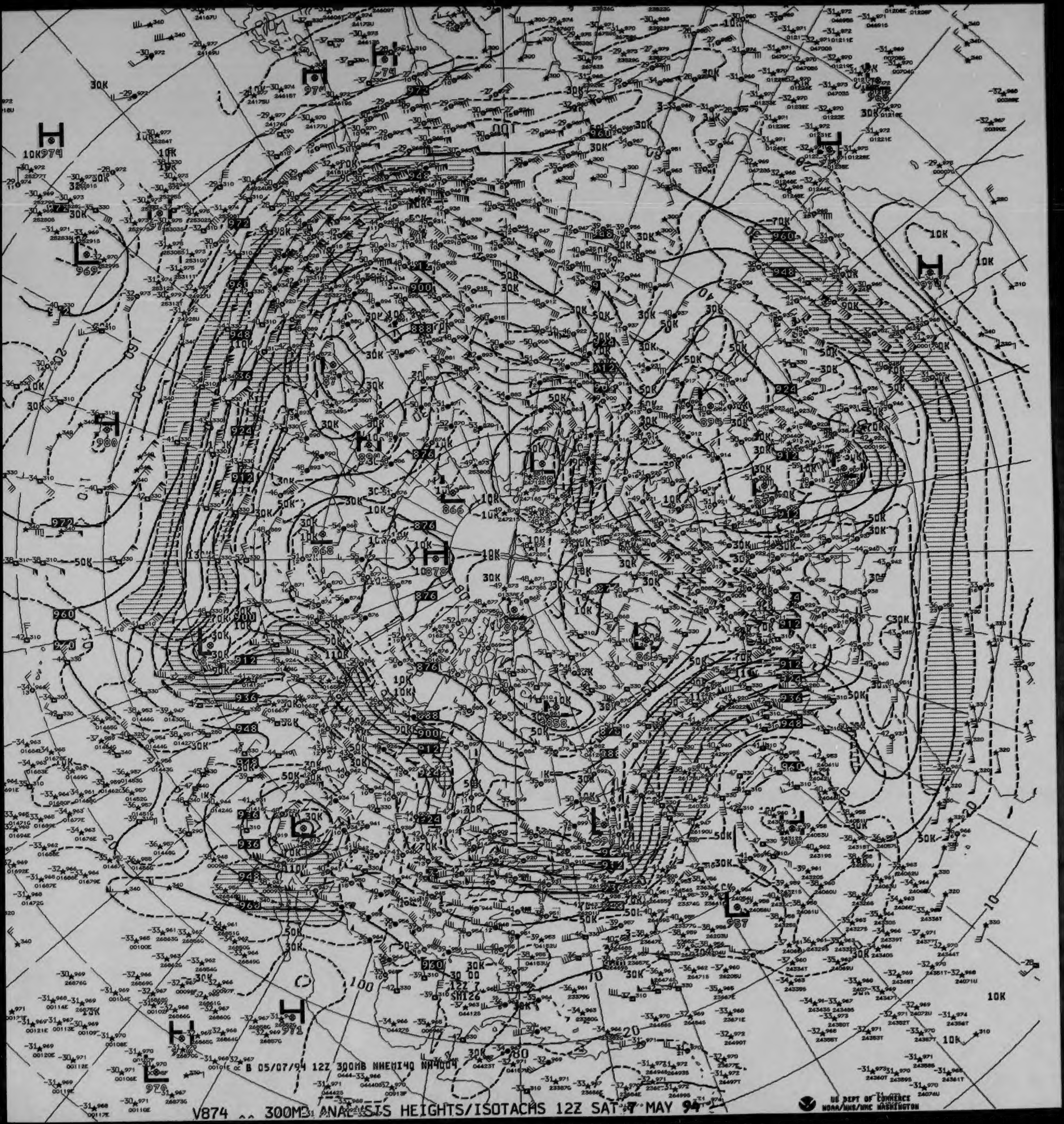
B 05/07/94 12Z 300MB NHEMI40 NH4004
US DEPT OF COMMERCE
NOAA/NWS/NMC WASHINGTON

V874 .. 300MB ANALYSIS HEIGHTS/ISOTACHS 12Z SAT 7 MAY 94

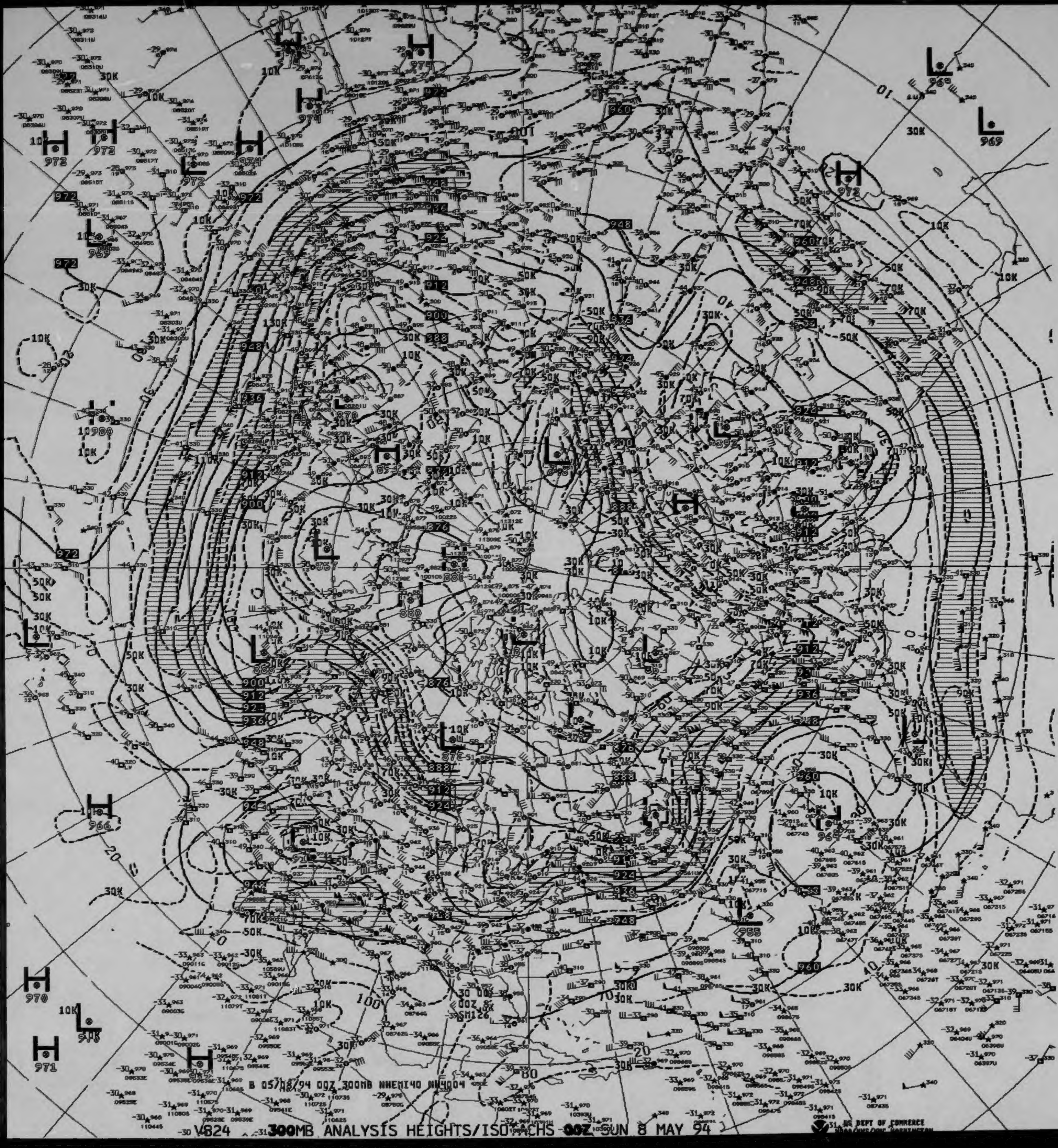
B 05/08/94 00Z 300MB NHEMI40 NH4004
30 00Z 8
SM126
US DEPT OF COMMERCE

V824 300MB ANALYSIS HEIGHTS/ISOTACHS 00Z SUN 8 MAY 94

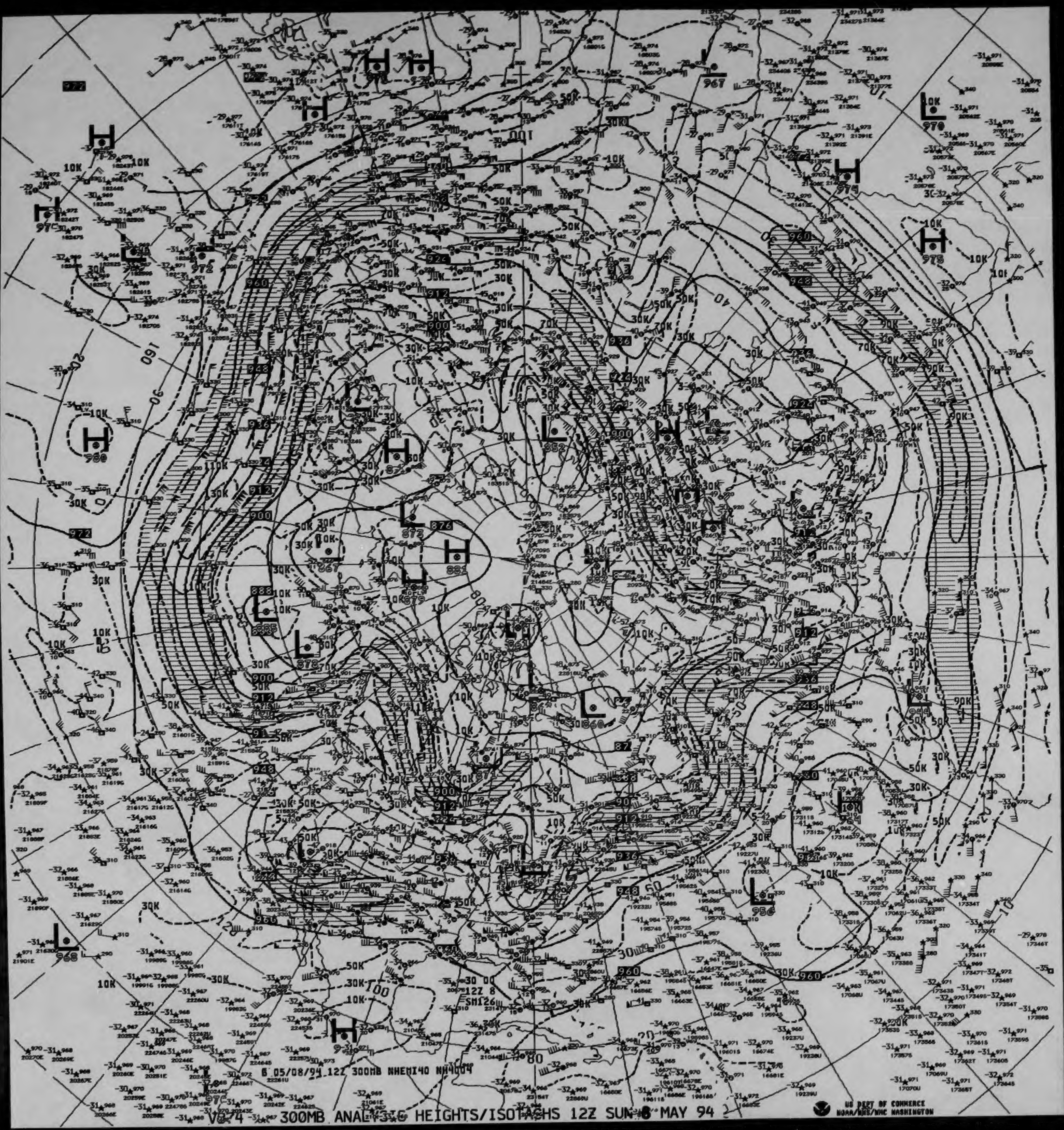
B 05/08/94 12Z 300MB NHEMI40 NH4004
12Z 8
SM126

V874 300MB ANALYSIS HEIGHTS/ISOTACHS 12Z SUN 8 MAY 94

US DEPT OF COMMERCE
NOAA/NWS/NMC WASHINGTON

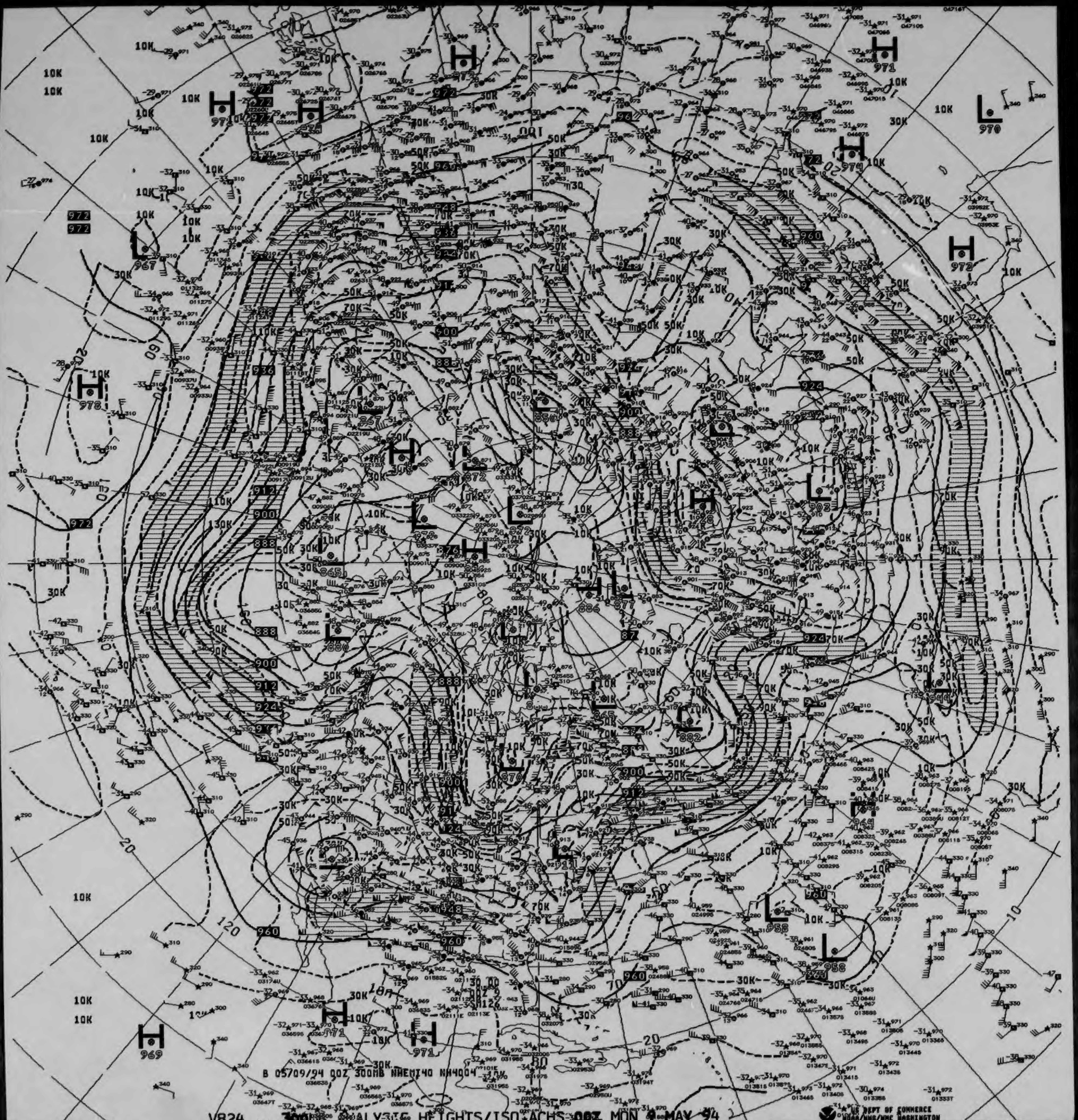

B 05709/94 00Z 300MB NHEMI40 NH4004

V824 ^^ 300MB ANALYSIS HEIGHTS/ISOTACHS 00Z MON 9 MAY 94

US DEPT OF COMMERCE
NOAA/NWS/NMC WASHINGTON

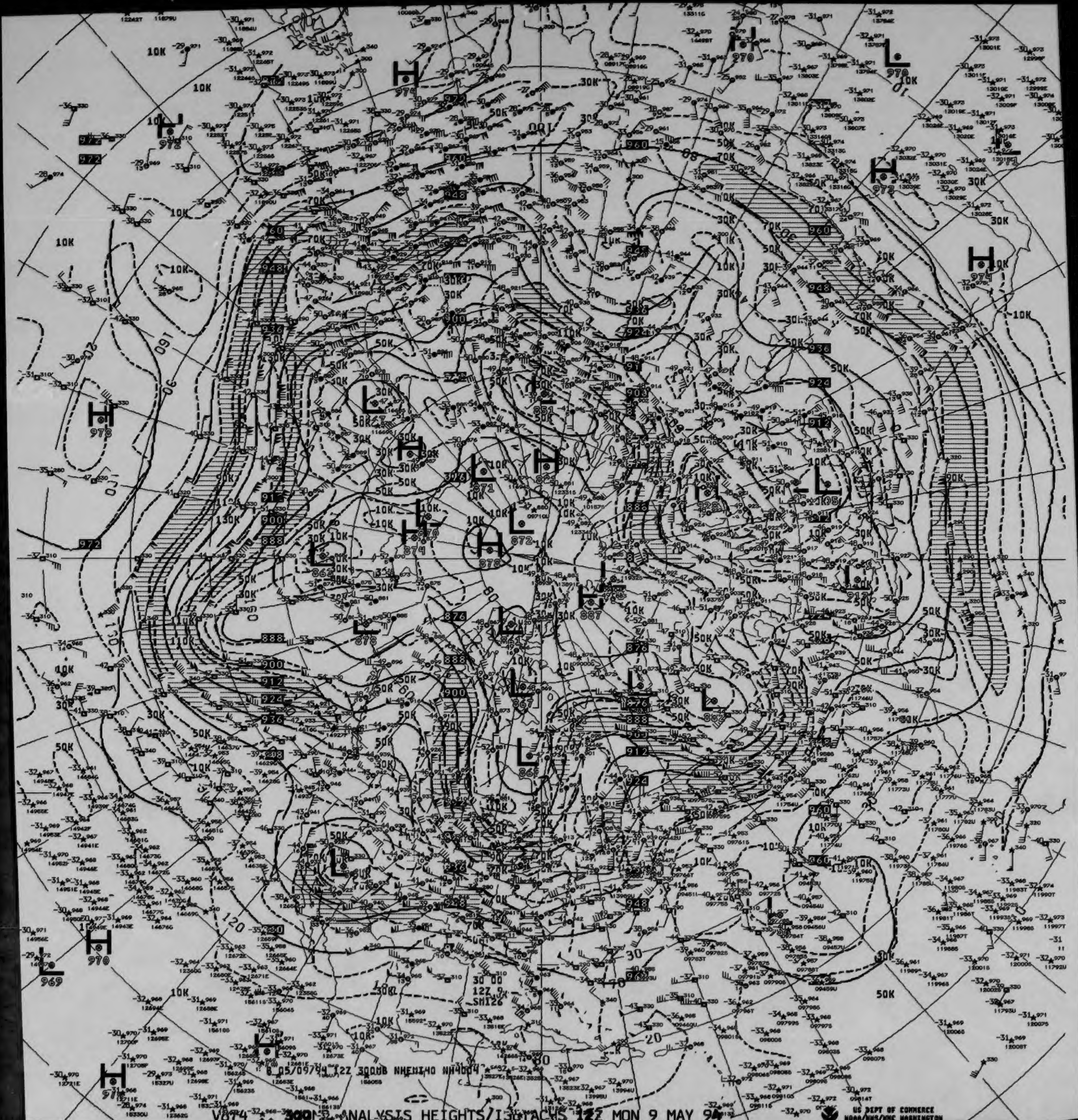
8 05/0994 12Z 300MB NHEMI40 NH4004
30 00
12Z 9
SMI26
US DEPT OF COMMERCE
NOAA/NWS/NMC WASHINGTON

V874 300MB ANALYSIS HEIGHTS/ISOTACHS 12Z MON 9 MAY 94

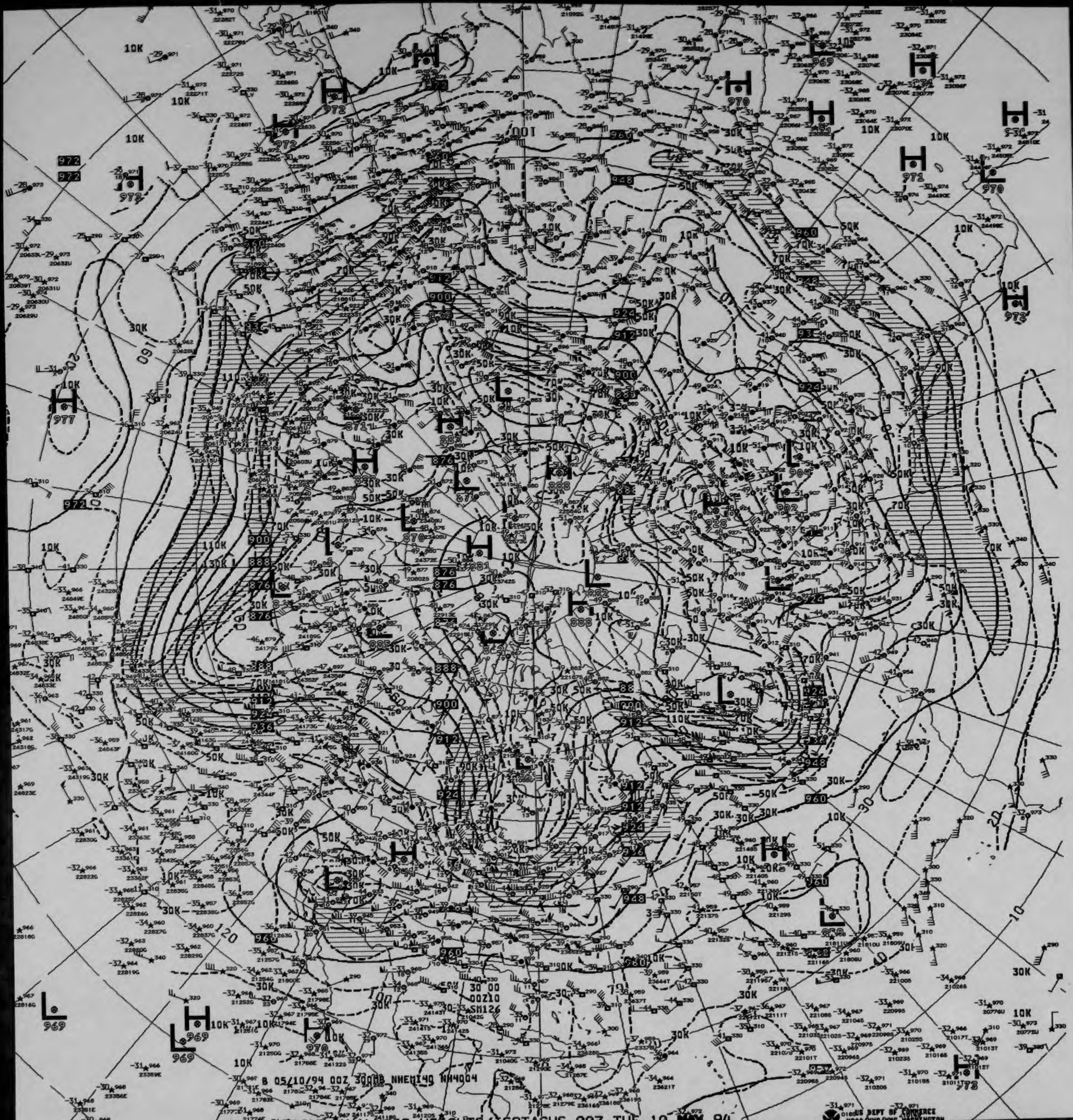
B 05/10/94 00Z 300MB NHEMI40 NH4004
30 00
00Z10
SM126

V824 ^^ 300MB ANALYSIS HEIGHTS/ISOTACHS 00Z TUE 10 MAY 94

US DEPT OF COMMERCE
NOAA/NWS/NMC WASHINGTON

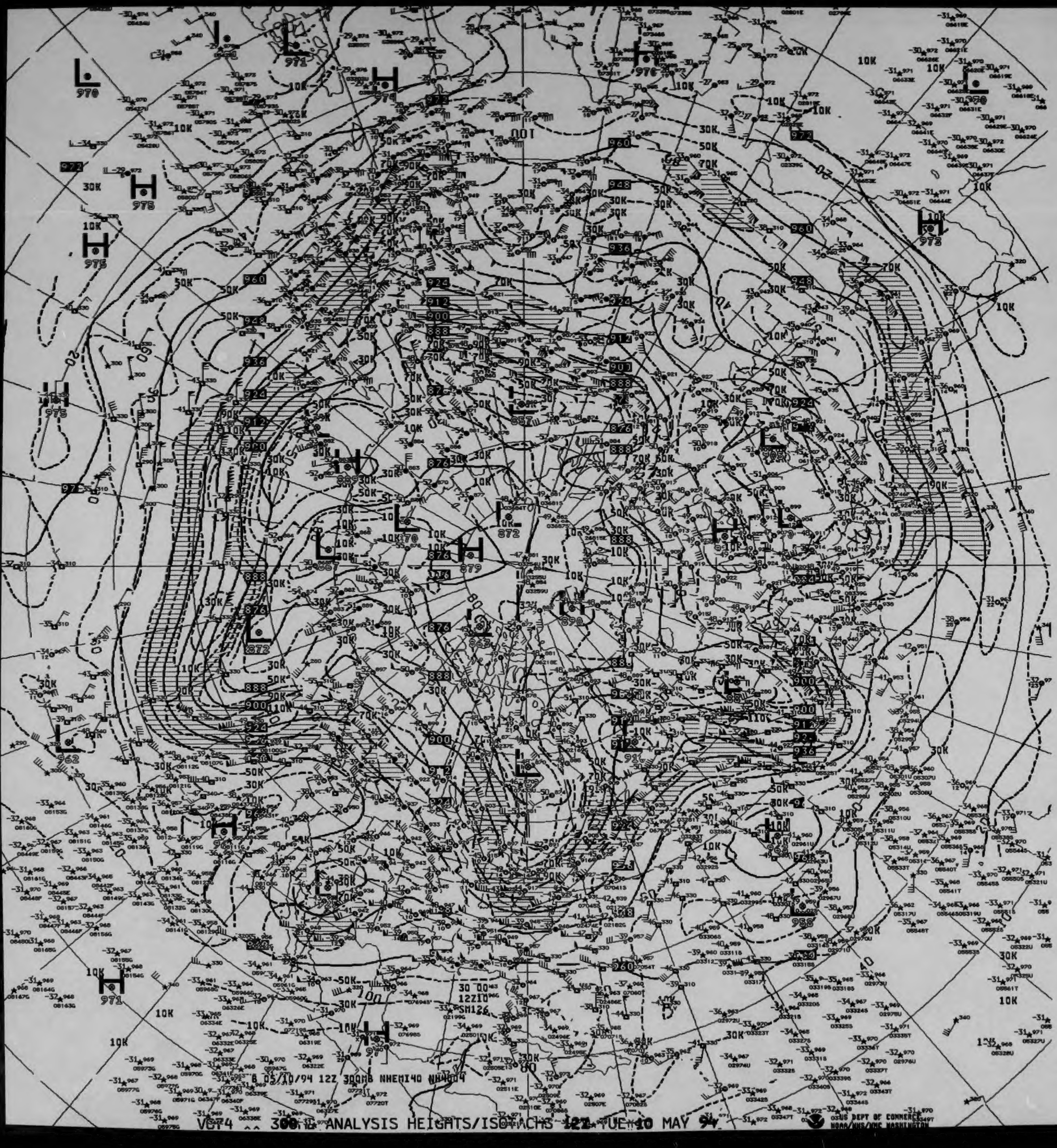

VGT4 ^^ 300MB ANALYSIS HEIGHTS/ISOTACHS 12Z TUE 10 MAY 94

8 05/10/94 12Z 300MB NHEMI40 NH4004
30 00
12Z10
SM126
US DEPT OF COMMERCE
NOAA/NWS/NMC WASHINGTON

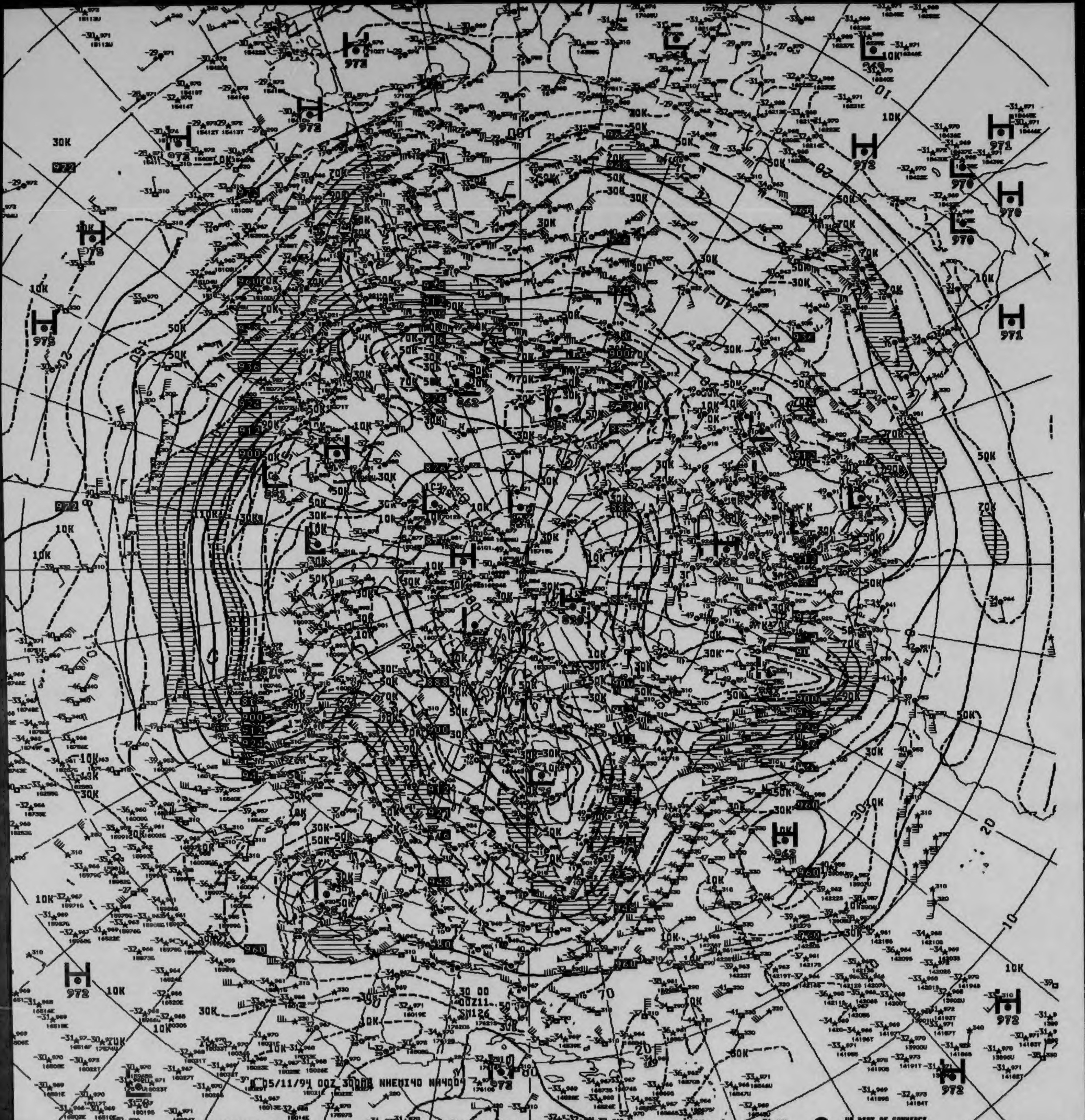
05/11/94 00Z 300MB NHEMI40 NH4004
30 00
00Z11
SM126

300MB ANALYSIS HEIGHTS/ISOTACHS 00Z WED 11 MAY 94

US DEPT OF COMMERCE
NOAA/NWS/NMC WASHINGTON

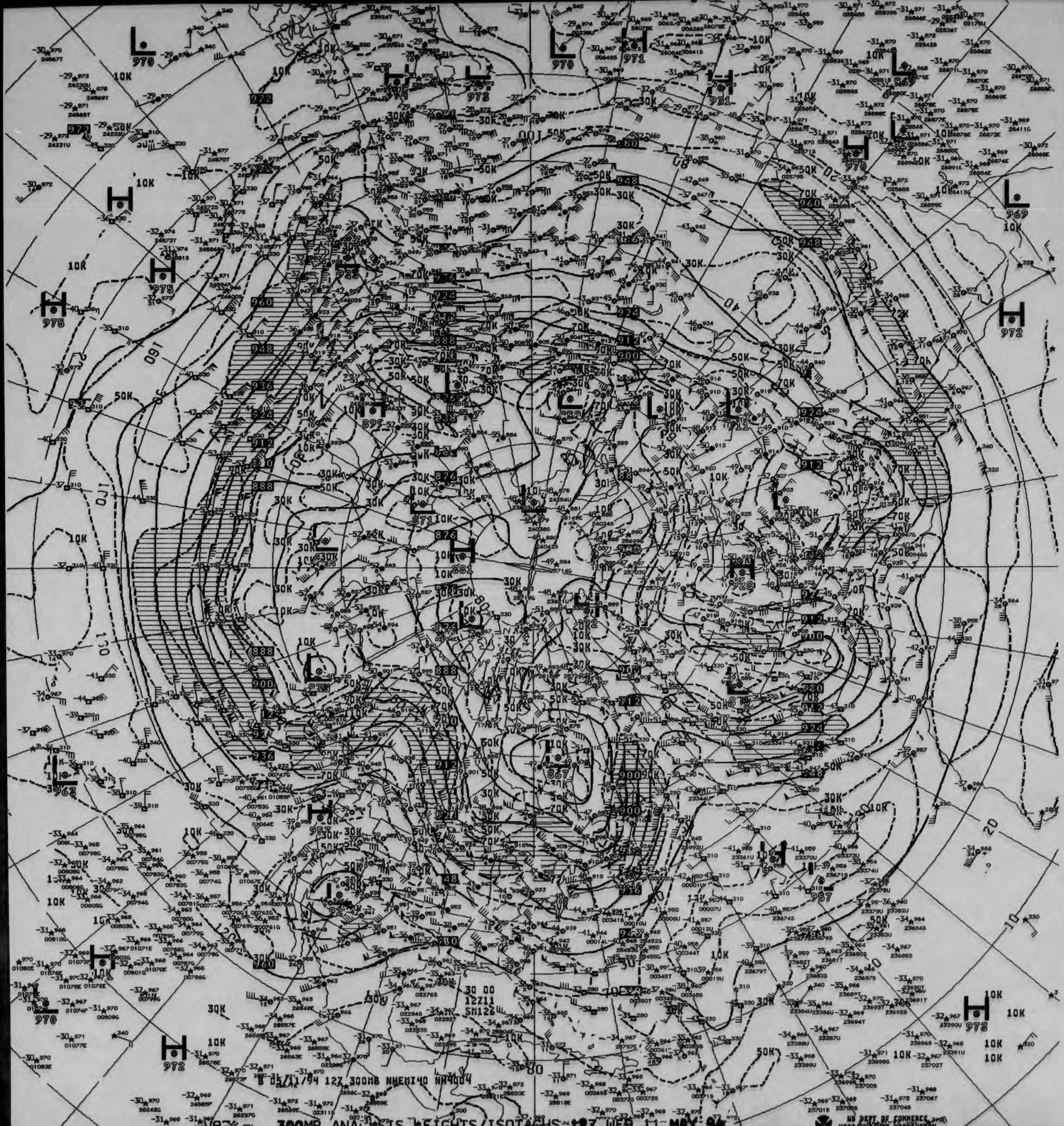

30 00
12Z11
SM126

B 05/11/94 12Z 300MB NHEMI40 NH4004

300MB ANALYSIS HEIGHTS/ISOTACHS 12Z WED 11 MAY 94

US DEPT OF COMMERCE
NOAA/NWS/NMC WASHINGTON

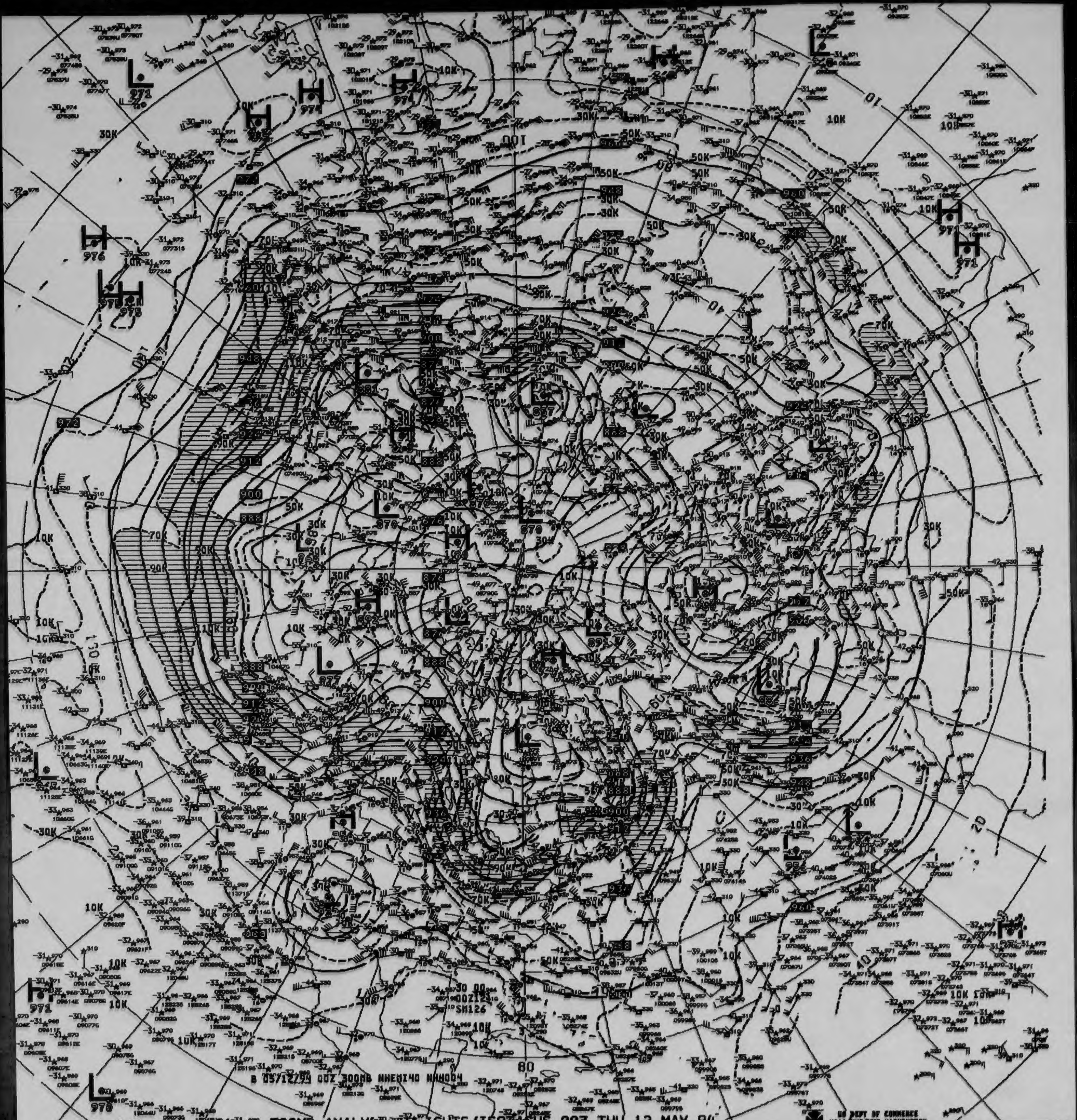
B 05/12/94 00Z 300MB NHEMI40 NMH004
00Z12
SM126

V824 300MB ANALYSIS HEIGHTS/ISOTACHS 00Z THU 12 MAY 94

US DEPT OF COMMERCE
NOAA/NWS/NMC WASHINGTON

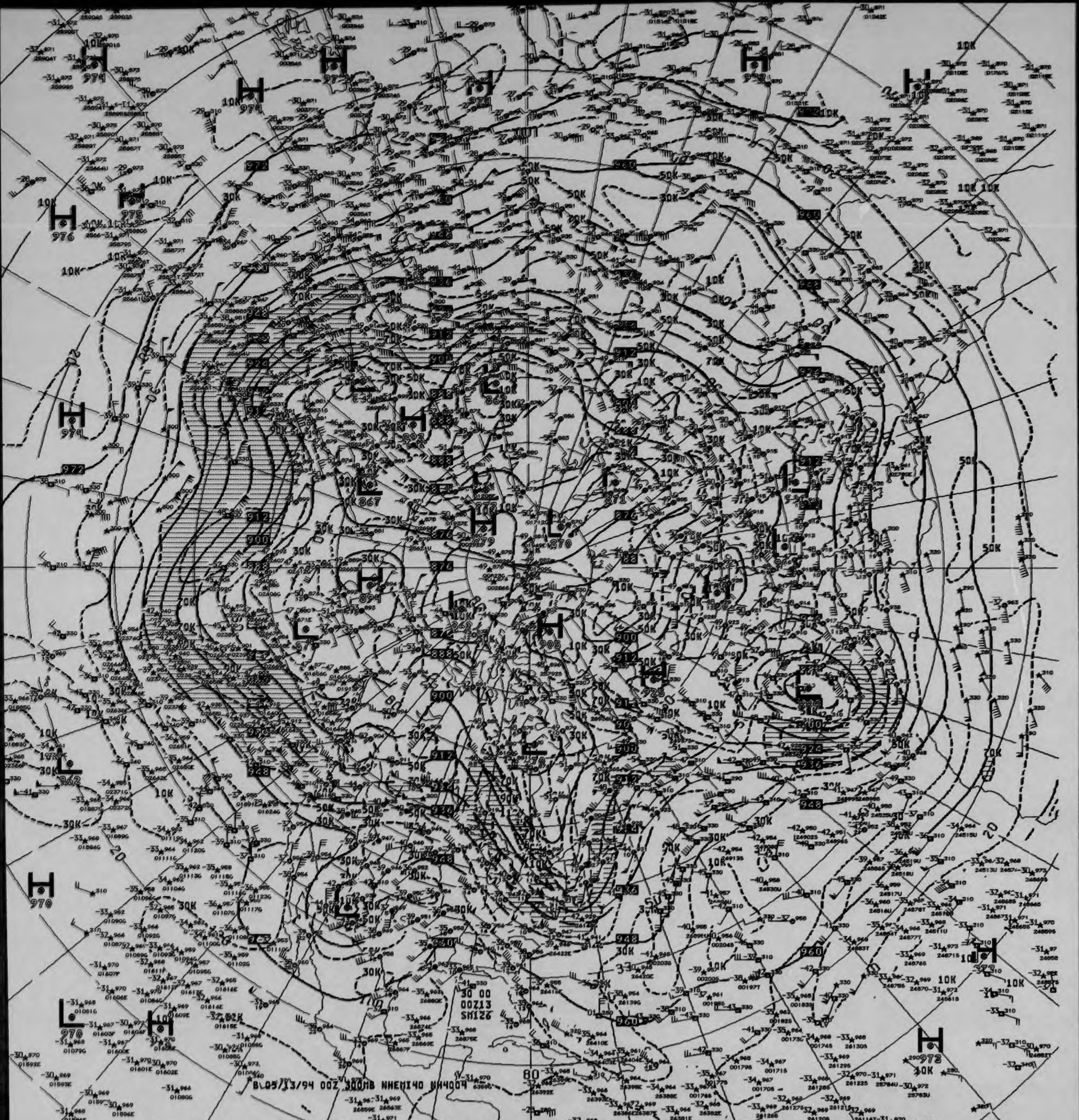
30 00
00Z13
SH126
B 05/13/94 00Z 300MB NHEMI40 NH4004

824 ^^ 300MB ANALYSIS HEIGHTS/ISOTACHS 00Z FRI 13 MAY 94

US DEPT OF COMMERCE
NOAA/NWS/NMC WASHINGTON

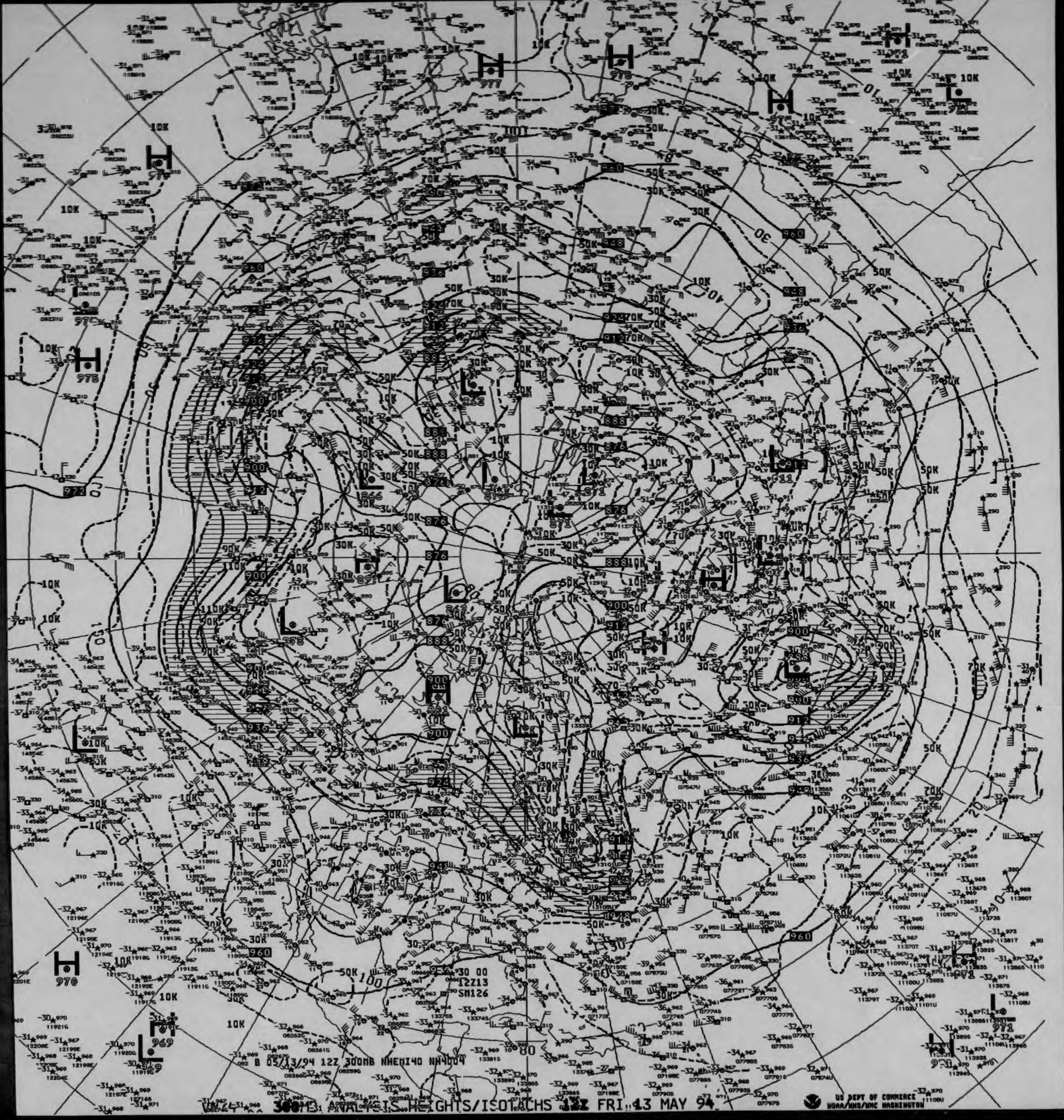

B 05/13/94 12Z 300MB NHEMI40 NH4004
30 00
12Z13
SM126

300MB ANALYSIS HEIGHTS/ISOTACHS 12Z FRI 13 MAY 94

US DEPT OF COMMERCE
NOAA/NWS/NMC WASHINGTON

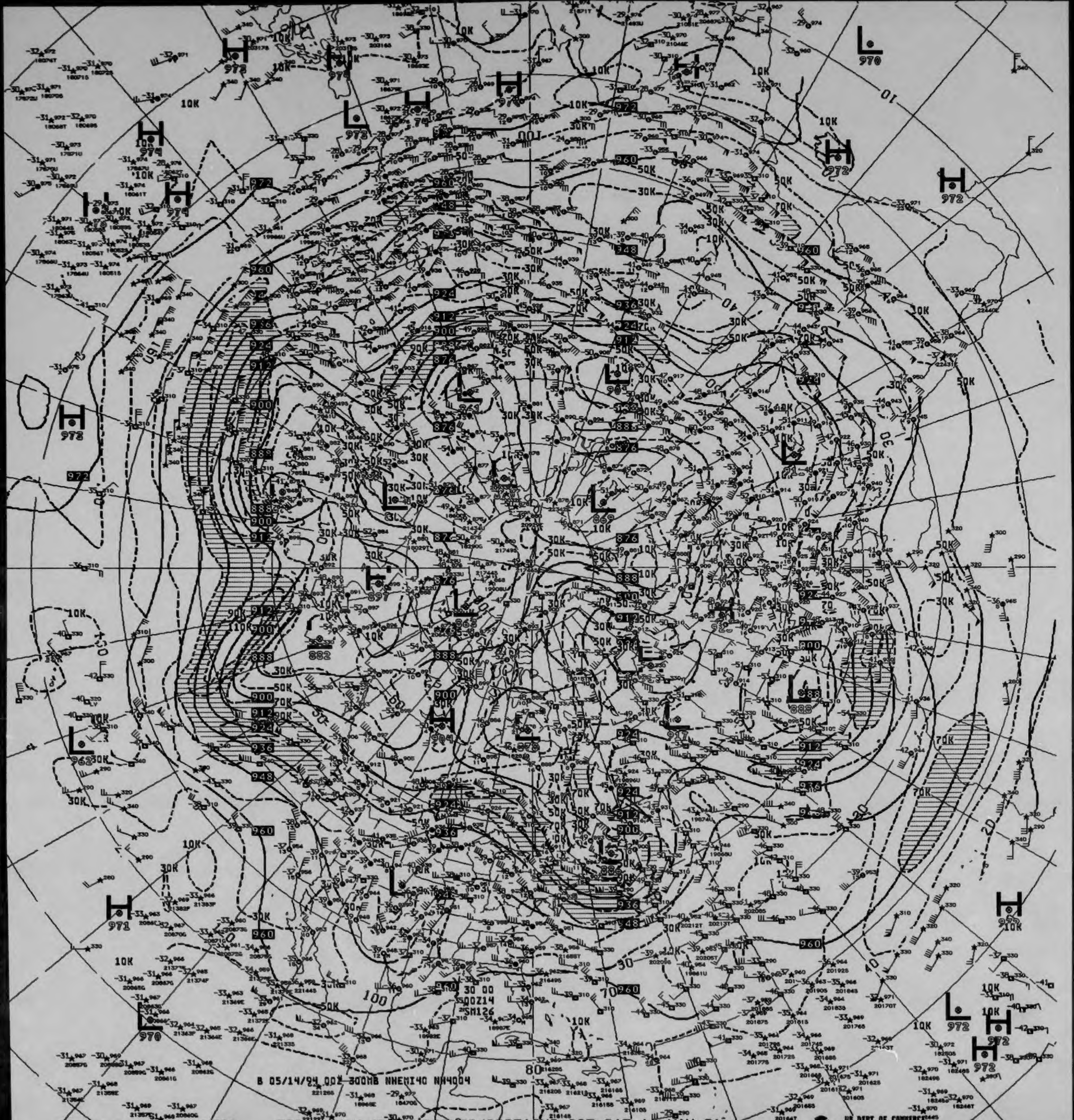
B 05/14/94 00Z 300MB NHEMI40 NN4004
30 00
00Z14
SM126

V824 ^^ 300MB ANALYSIS HEIGHTS/ISOTACHS 00Z SAT 14 MAY 94

US DEPT OF COMMERCE
NOAA/NWS/NMC WASHINGTON

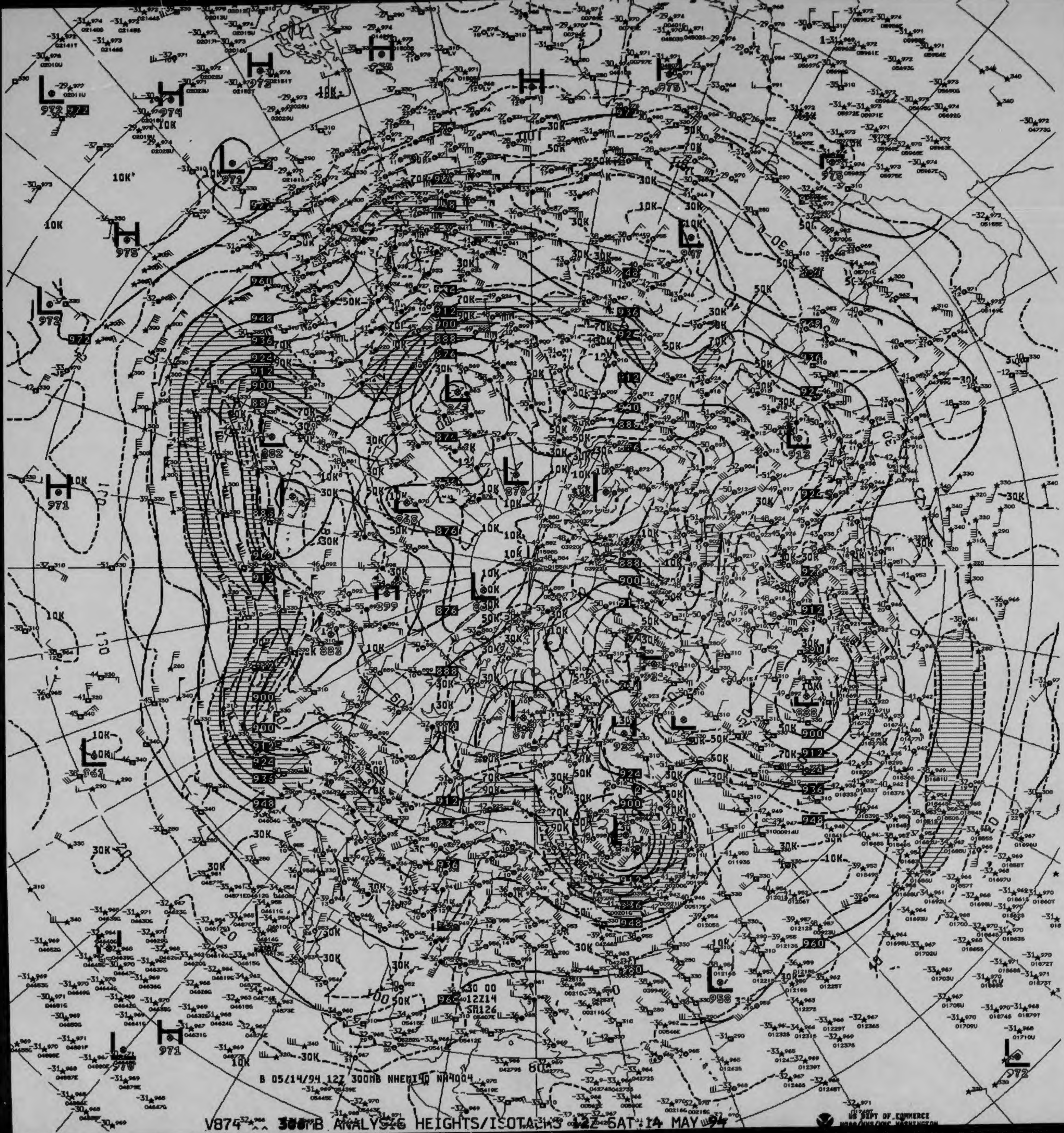
30 00
12Z14
SA126
B 05/14/94 12Z 300MB NHEMI40 NA4004

V874 300MB ANALYSIS HEIGHTS/ISOTACHS 12Z SAT 14 MAY 94

US DEPT OF COMMERCE
NOAA/NWS/NMC WASHINGTON

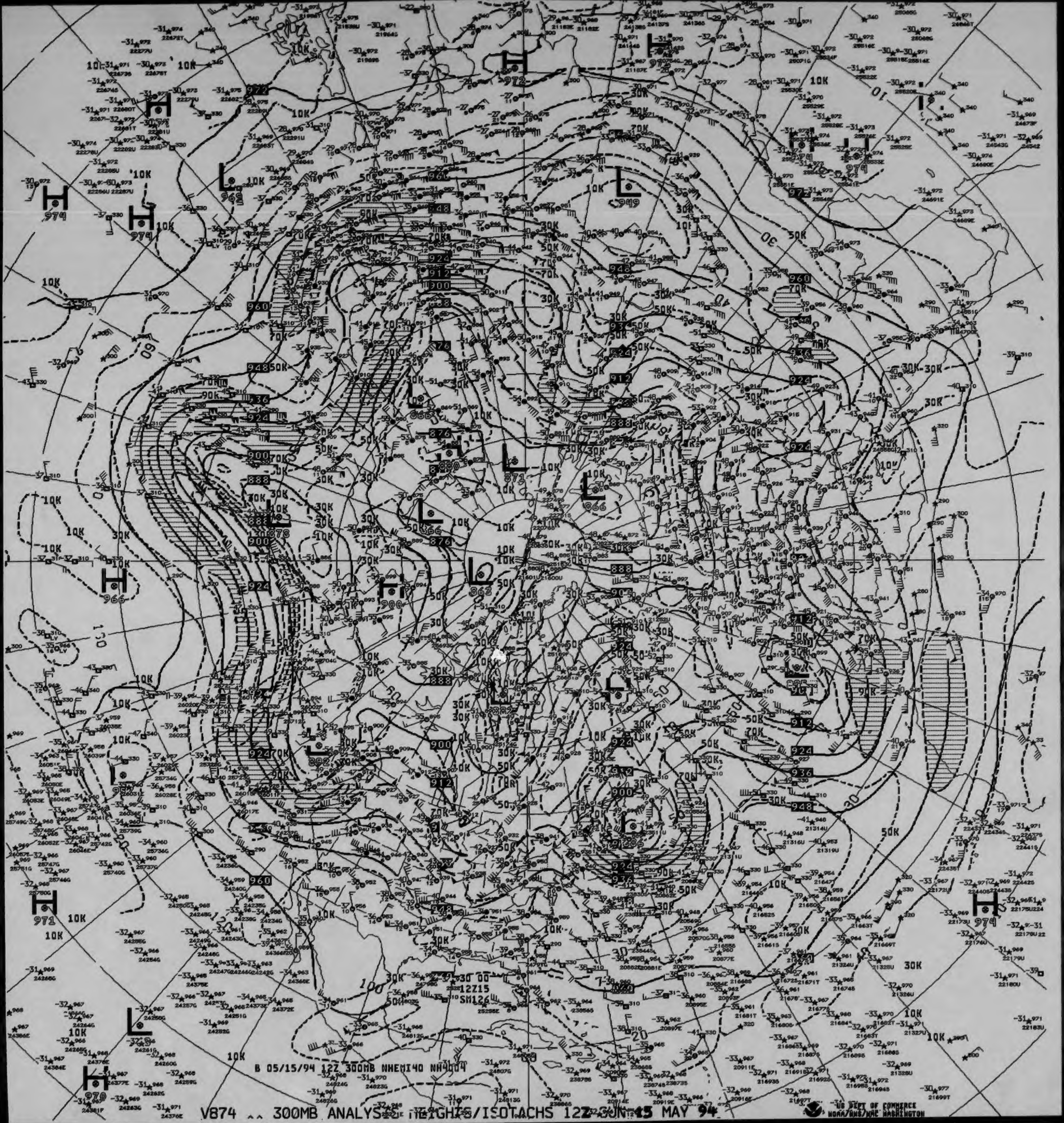
H
974
H
974
L
962
H
972
L
949
H
966
L
871
L
866
L
866
L
863
H
900
H
971
L
979
H
974
30 00
12Z15
SM126
10K
30K
50K
70K
90K
150K

B 05/15/94 12Z 300MB NHEMI40 NH4004

V874 ^^ 300MB ANALYSIS HEIGHTS/ISOTACHS 12Z SUN 15 MAY 94

US DEPT OF COMMERCE
NOAA/NWS/NMC WASHINGTON

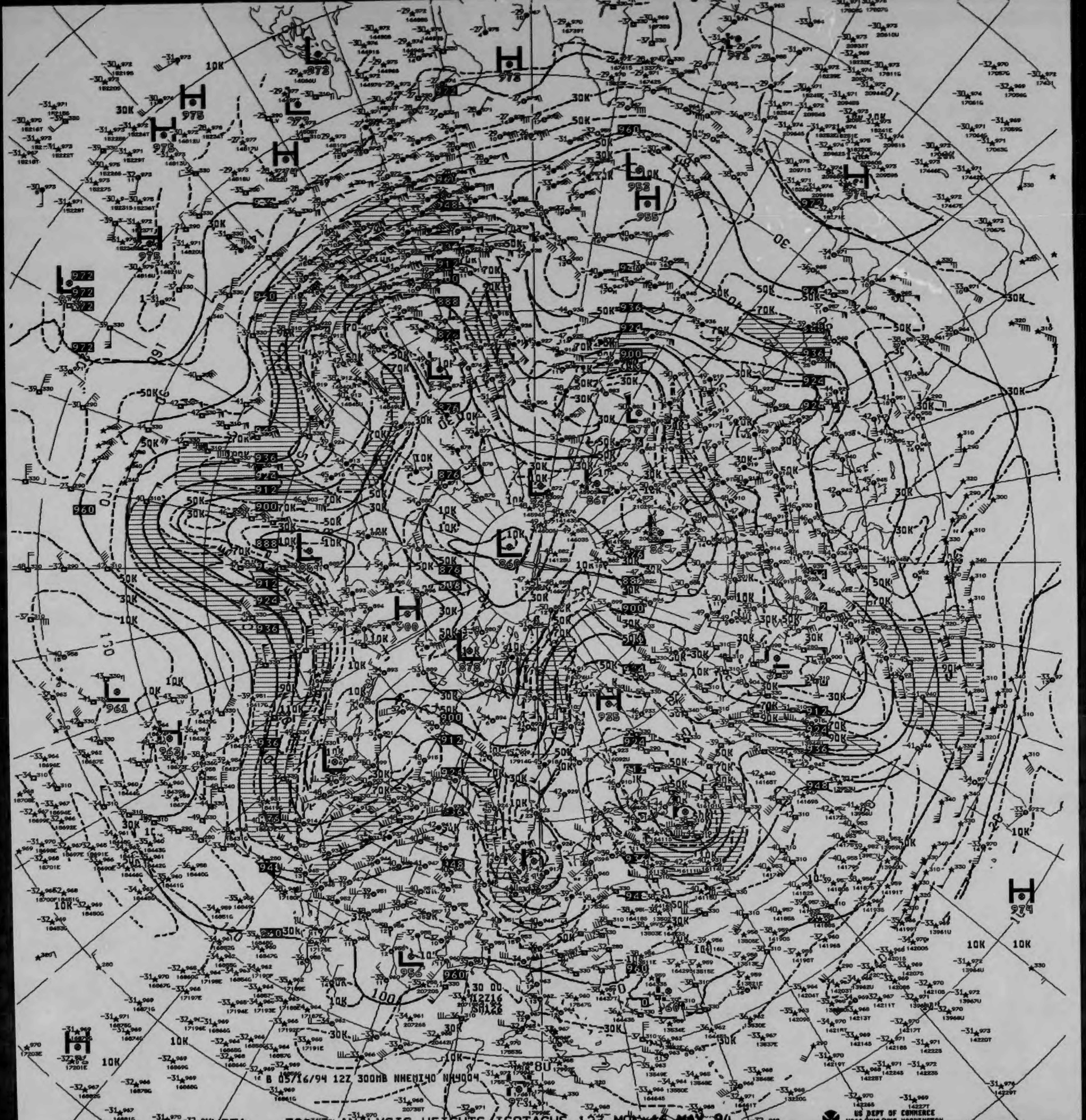
B 05/16/94 12Z 300MB NHEMI40 NH4004

V874 ^^ 300MB ANALYSIS HEIGHTS/ISOTACHS 12Z MON 16 MAY 94

US DEPT OF COMMERCE
NOAA/NWS/NMC WASHINGTON

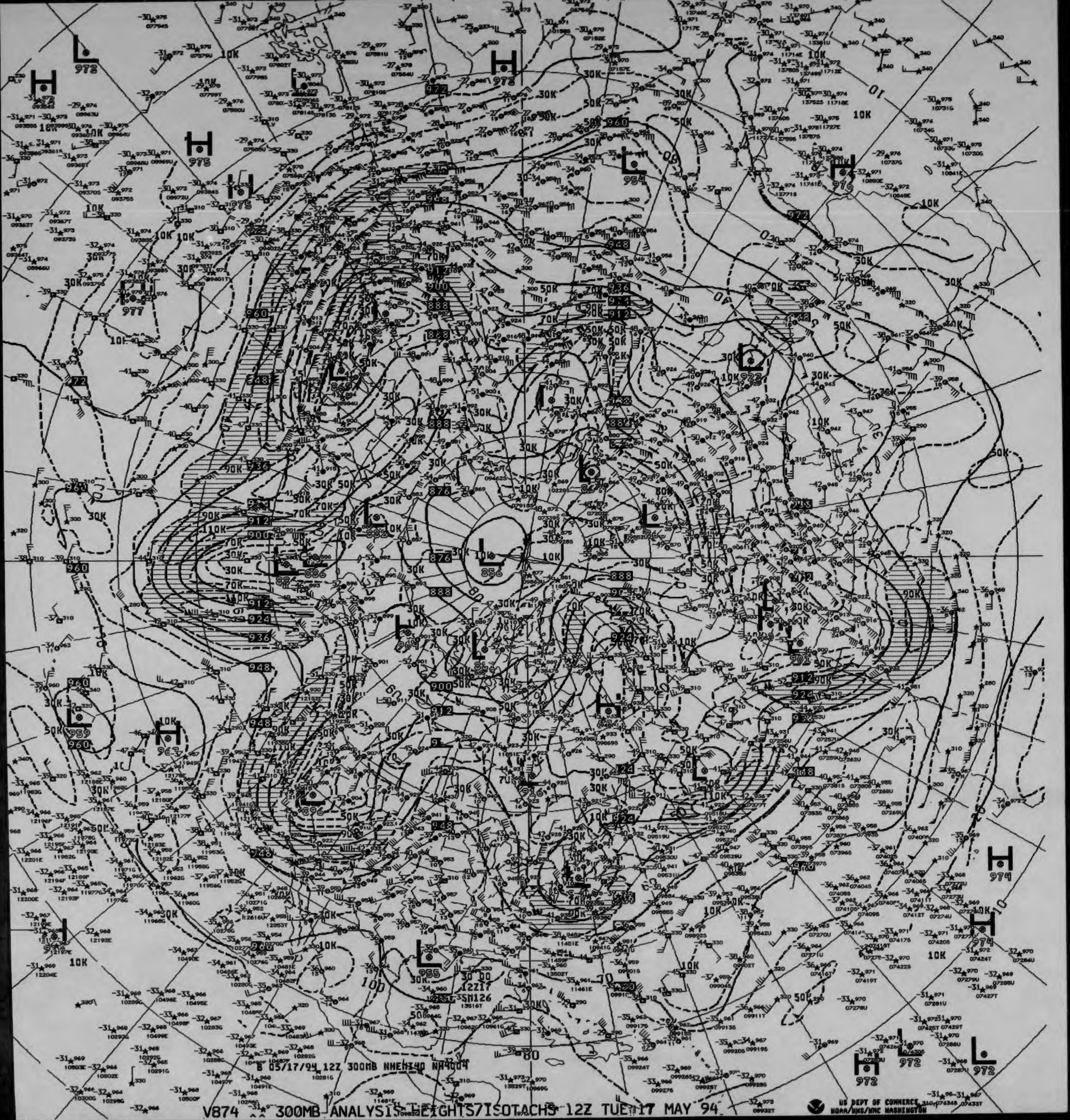
L 972
H 972
H 975
H 976
L 954
L 856
L 955
L 896
H 974
L 972
H 972
30 DD
12Z17
SM126

B 05/17/94 12Z 300MB NHEHI40 NH4004

V874 300MB ANALYSIS HEIGHTS/ISOTACHS 12Z TUE 17 MAY 94

US DEPT OF COMMERCE
NOAA/NWS/NMC WASHINGTON

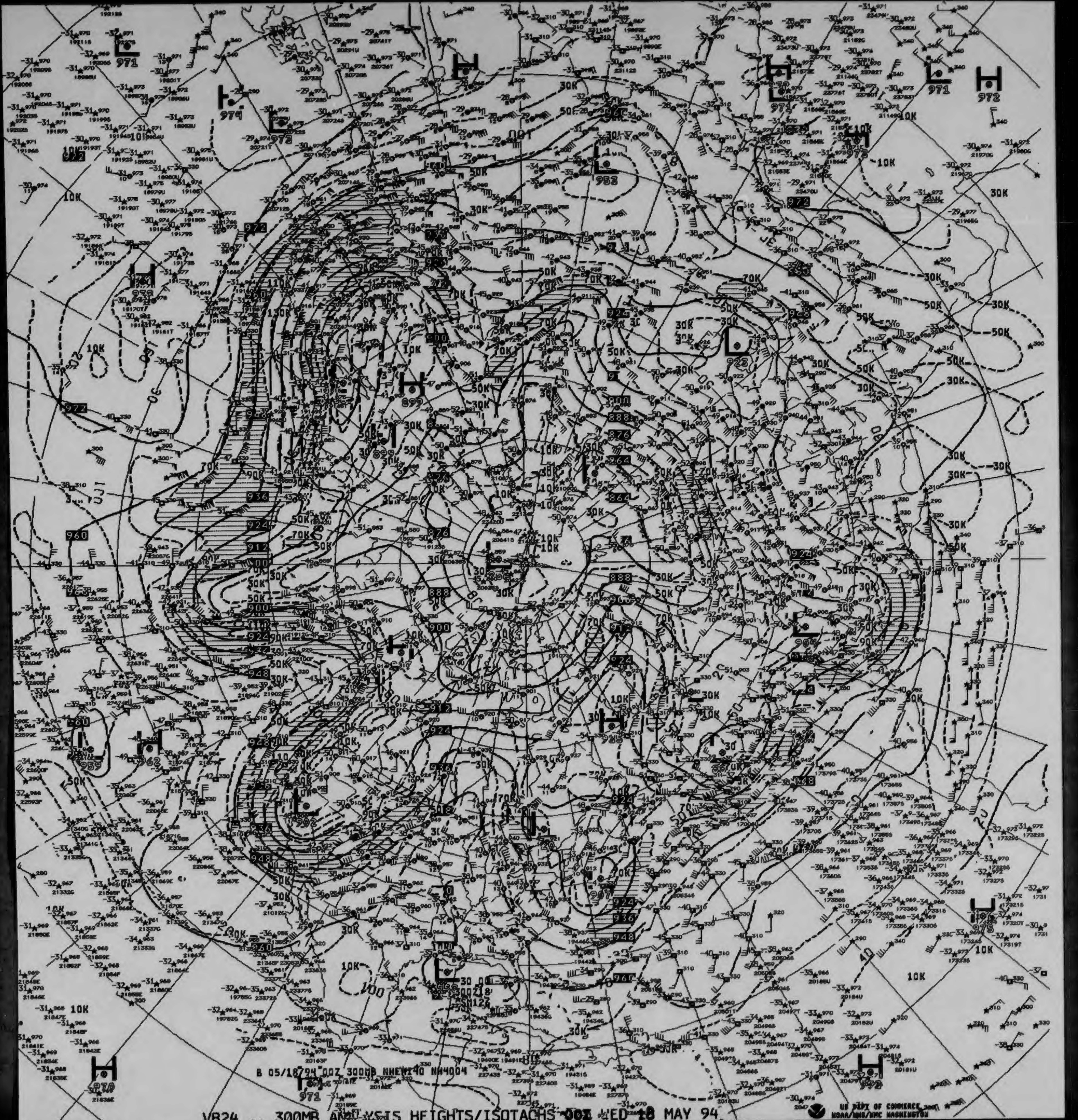
B 05/18Z94 00Z 300MB NHEWI40 NH4004
US DEPT OF COMMERCE
NOAA/NWS/NMC WASHINGTON

V824 ^^ 300MB ANALYSIS HEIGHTS/ISOTACHS 00Z WED 18 MAY 94

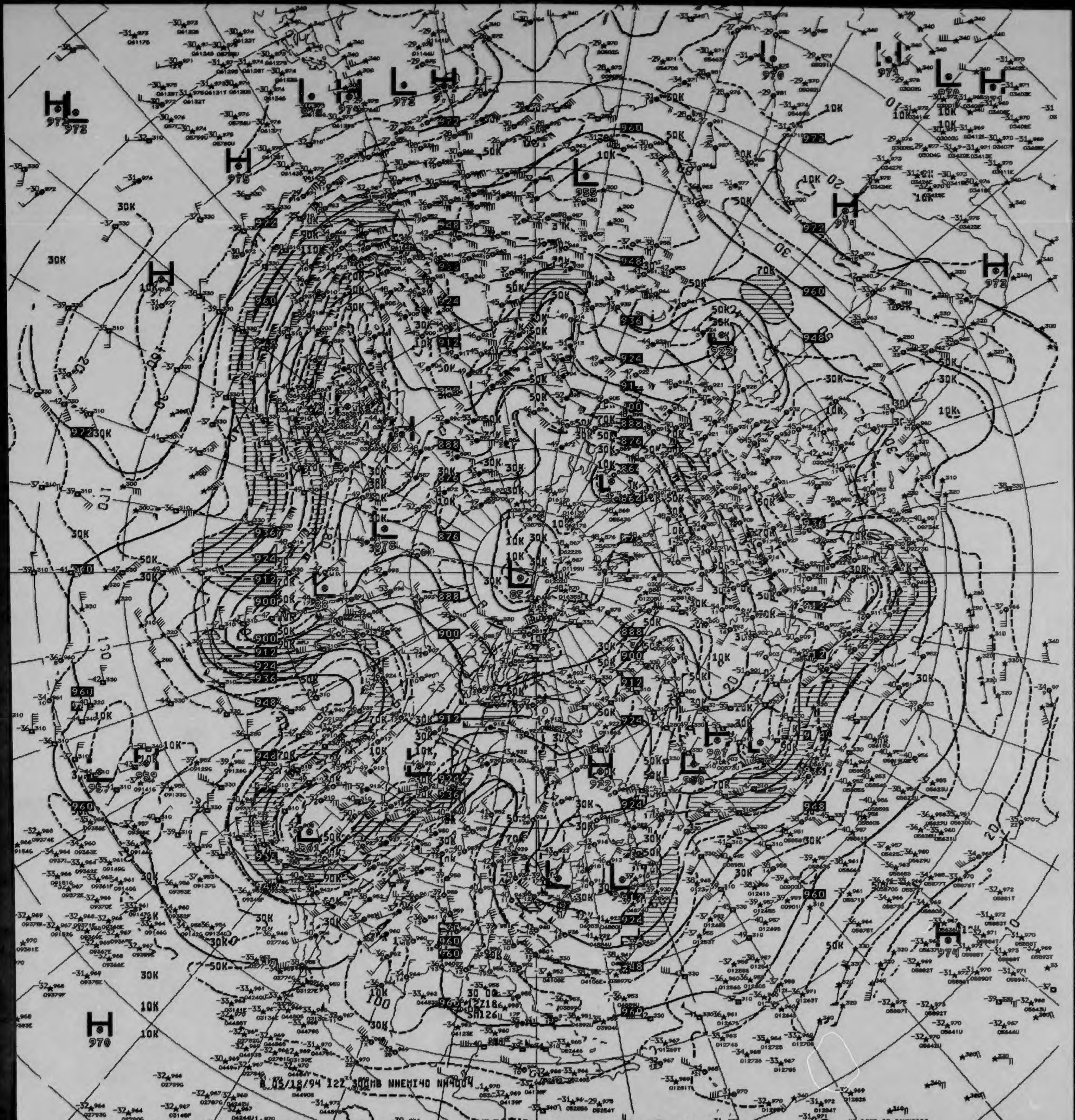
05/18/94 12Z 300MB NHEMI40 NH4004
H
L
960
948
936
924
912
900
888
876
972
30K
50K
70K
10K

VS74 300MB ANALYSIS HEIGHTS/ISOTACHS 12Z WED 18 MAY 94

US DEPT OF COMMERCE
NOAA/NWS/NMC WASHINGTON

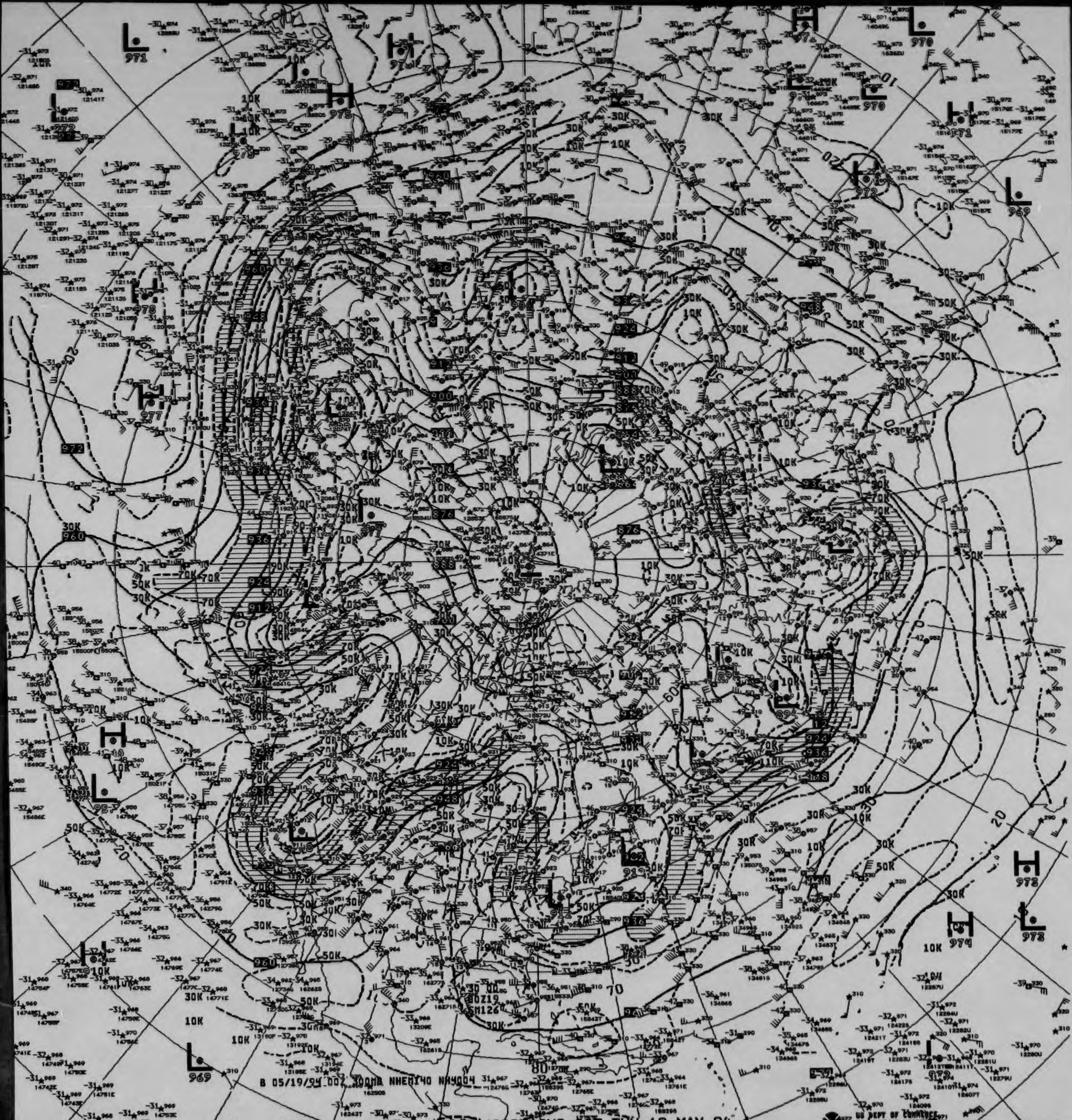
B 05/19/94 00Z 300MB NHEMI40 NH4004

VP34 ^^ 300MB ANALYSIS HEIGHTS/ISOTACHS 00Z THU 19 MAY 94

US DEPT OF COMMERCE
NOAA/NWS/NMC WASHINGTON

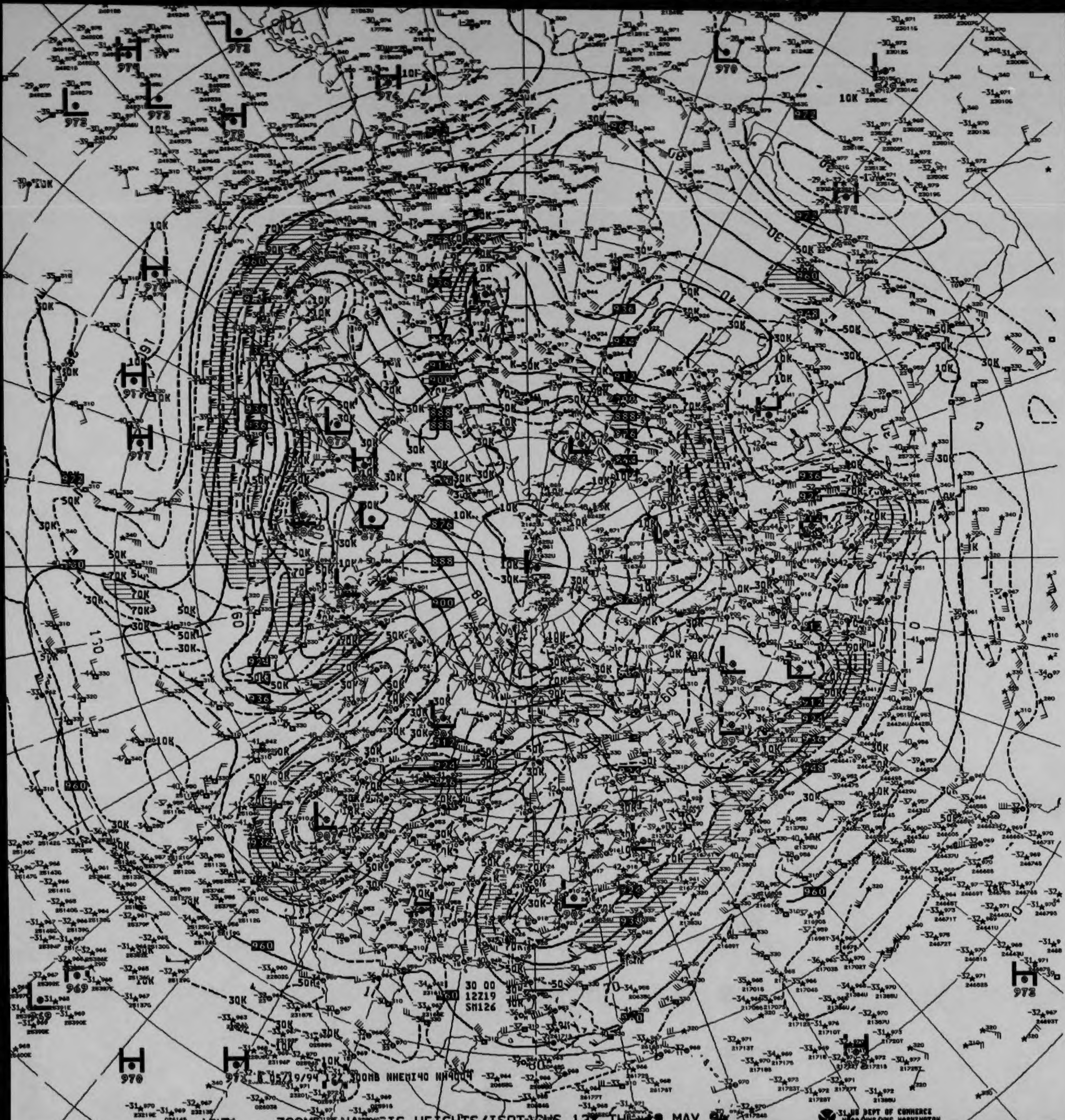
30 00
12Z19
SM126
05/19/94 12Z 300MB NHEMI40 NH4004

V074 ^^ 300MB ANALYSIS HEIGHTS/ISOTACHS 12Z THU 19 MAY 94

US DEPT OF COMMERCE
NOAA/NWS/NMC WASHINGTON

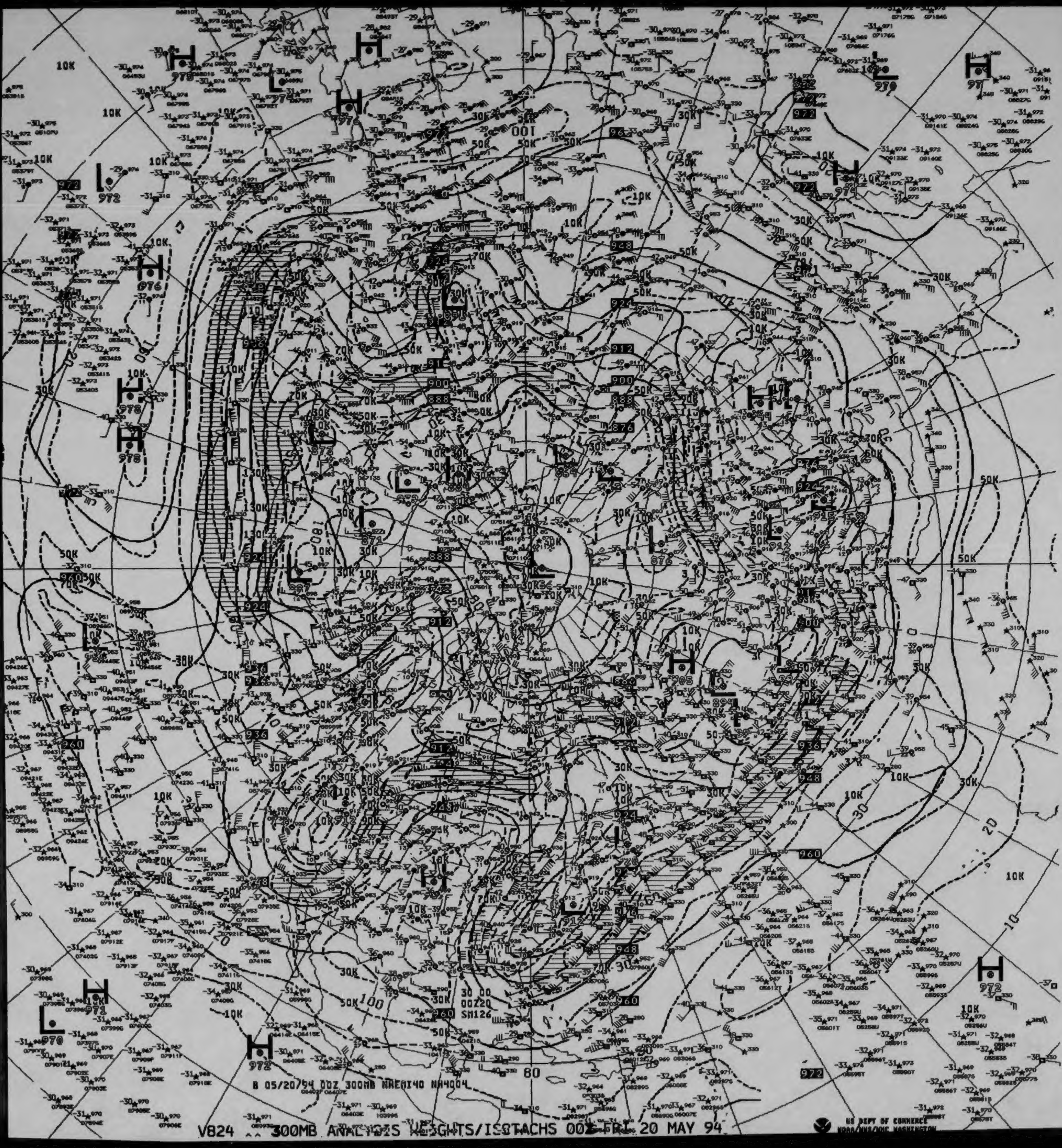
B 05/20/94 00Z 300MB NHEMI40 NH4004
V824 ^^ 300MB ANALYSIS HEIGHTS/ISOTACHS 00Z FRI 20 MAY 94
US DEPT OF COMMERCE
NOAA/NWS/NMC WASHINGTON

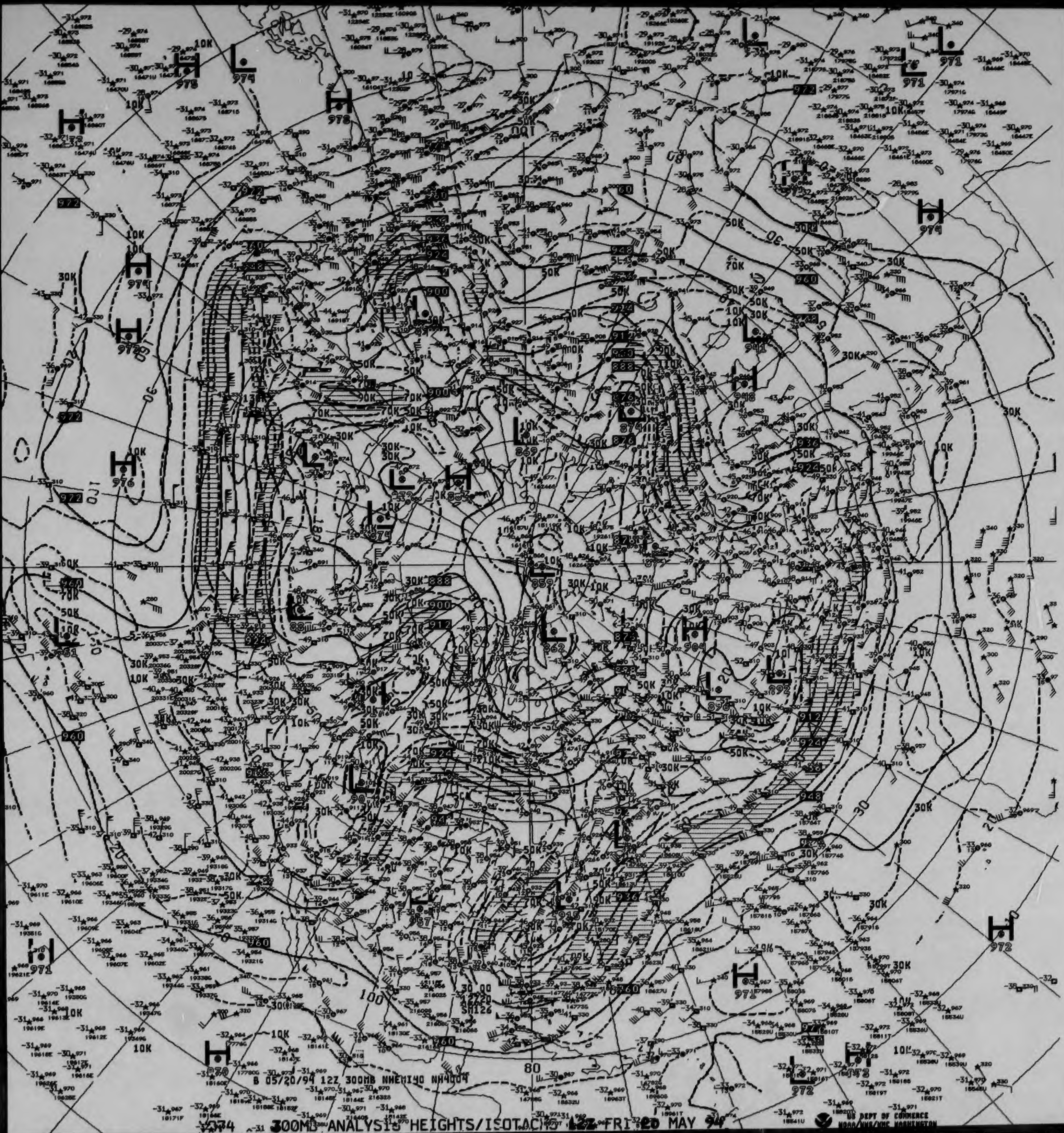

B 05/20/94 12Z 300MB NHEMI40 NH4004

7374 300MB ANALYSIS HEIGHTS/ISOTACHS 12Z FRI 20 MAY 94

US DEPT OF COMMERCE NOAA/NWS/NMC WASHINGTON

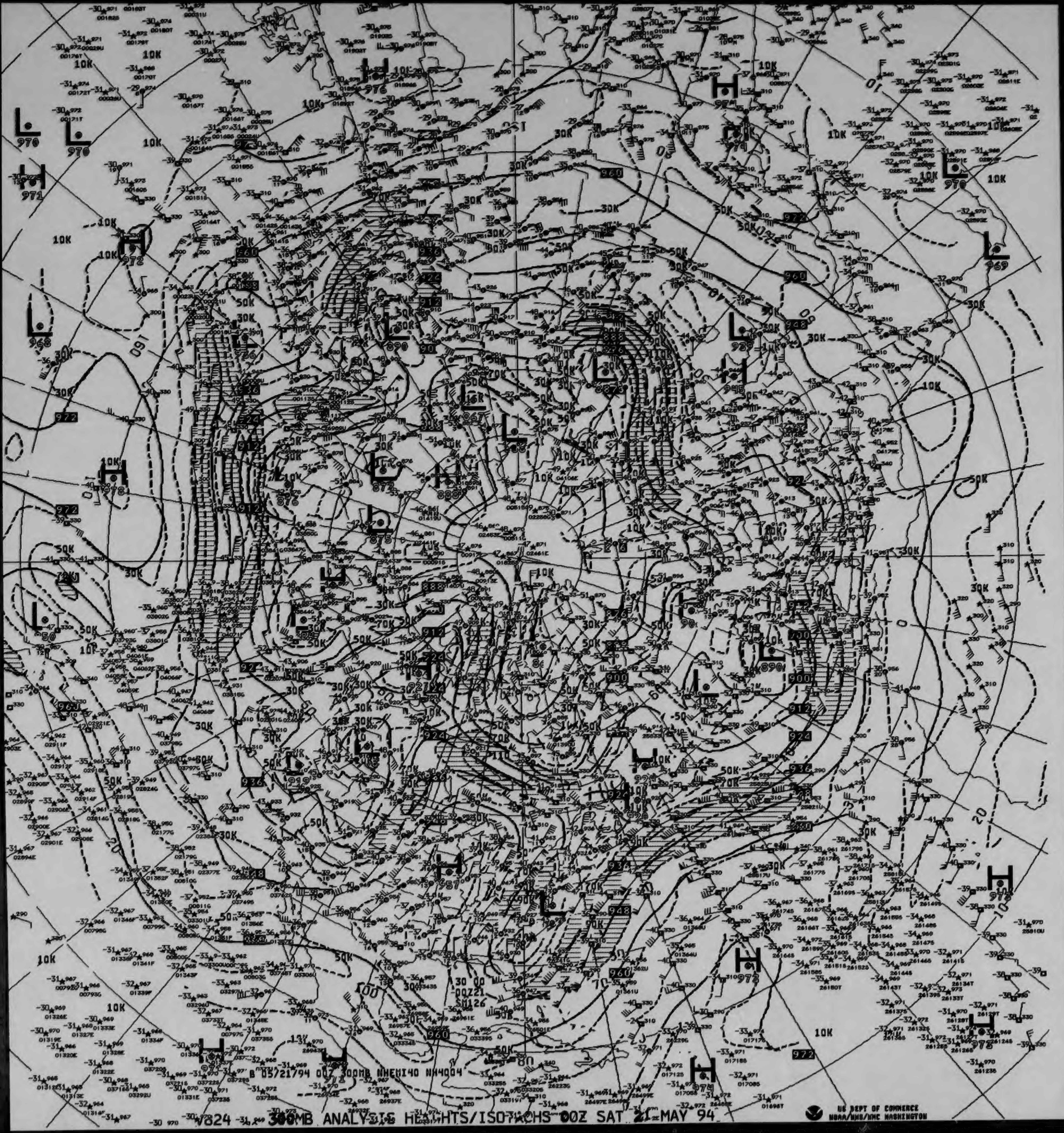

B 05721794 00Z 300MB NHEMI40 NH4004

V824 300MB ANALYSIS HEIGHTS/ISOTACHS 00Z SAT 21 MAY 94

US DEPT OF COMMERCE
NOAA/NWS/NMC WASHINGTON

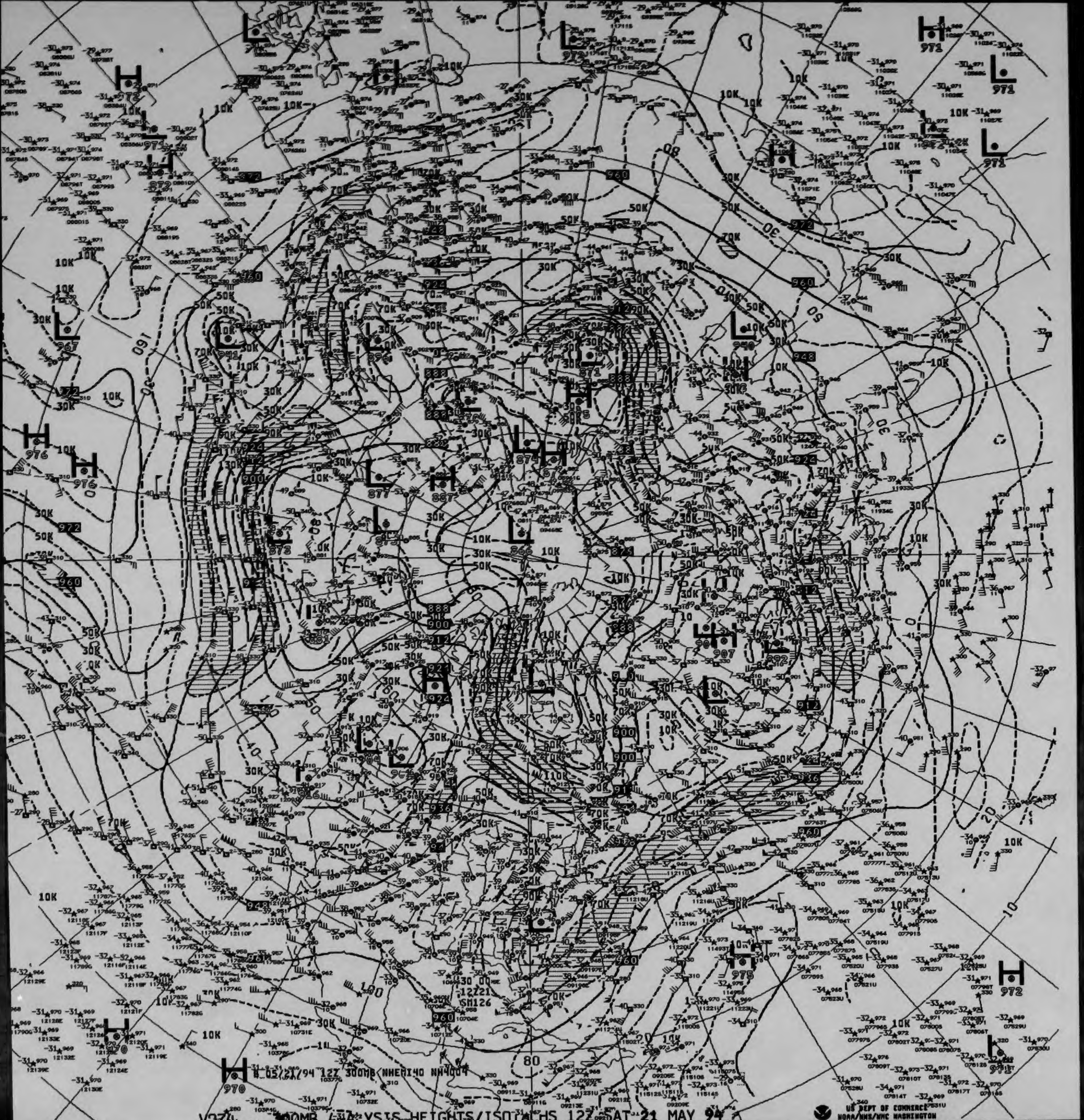

W 05/21/94 12Z 300MB NHEMI40 NH4004
80
10K
30K
50K
70K
90K
110K

V374 300MB ANALYSIS HEIGHTS/ISOTACHS 12Z SAT 21 MAY 94

US DEPT OF COMMERCE
NOAA/NWS/NMC WASHINGTON

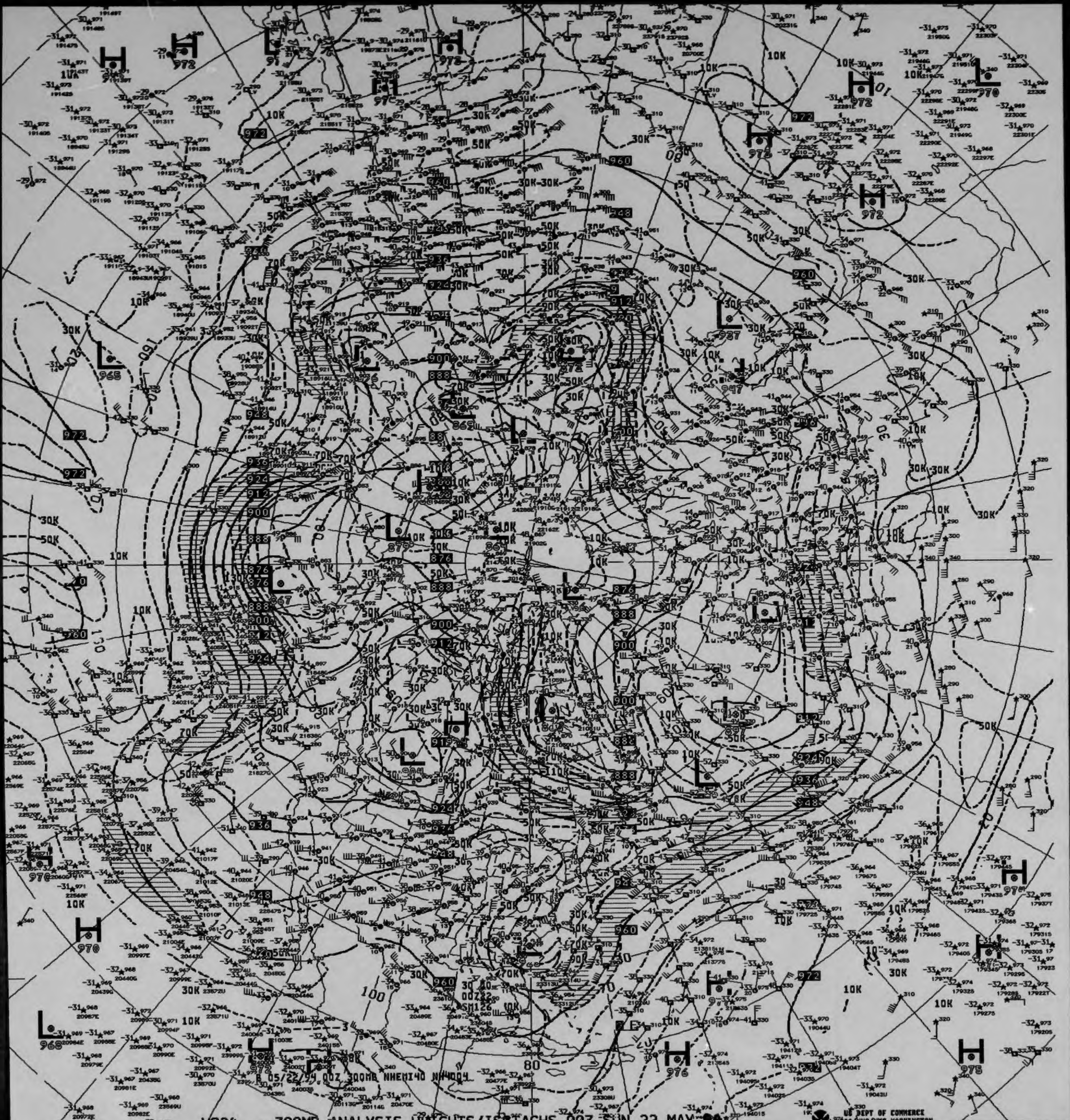
B 05/22/94 00Z 300MB NHEMI40 NH4004

V824 ^^ 300MB ANALYSIS HEIGHTS/ISOTACHS 00Z SUN 22 MAY 94

US DEPT OF COMMERCE
NOAA/NWS/NMC WASHINGTON

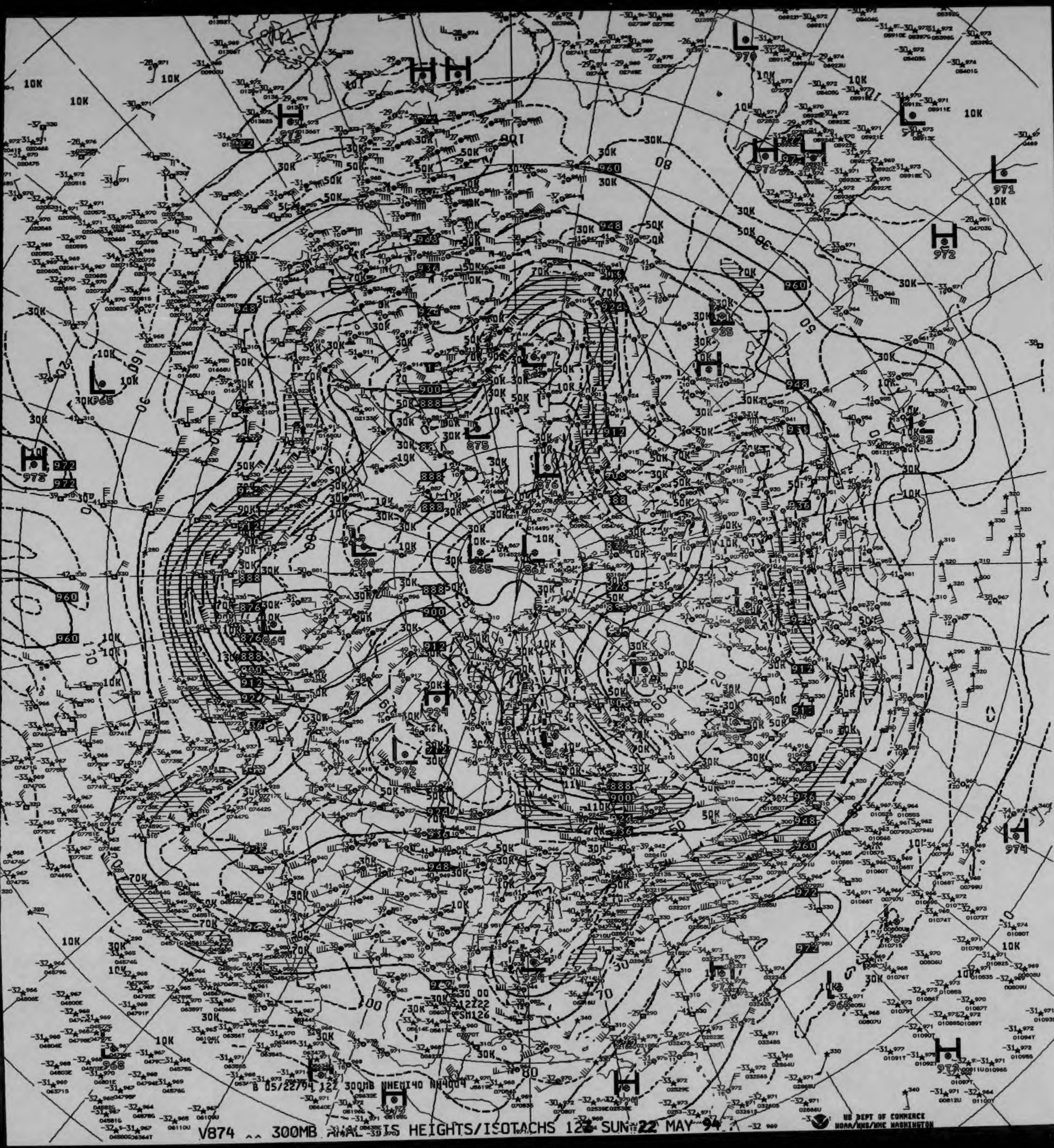
B 05/22/94 12Z 300MB NHEMI40 NH4004
US DEPT OF COMMERCE
NOAA/NWS/NMC WASHINGTON

V874 ^^ 300MB ANALYSIS HEIGHTS/ISOTACHS 12Z SUN 22 MAY 94

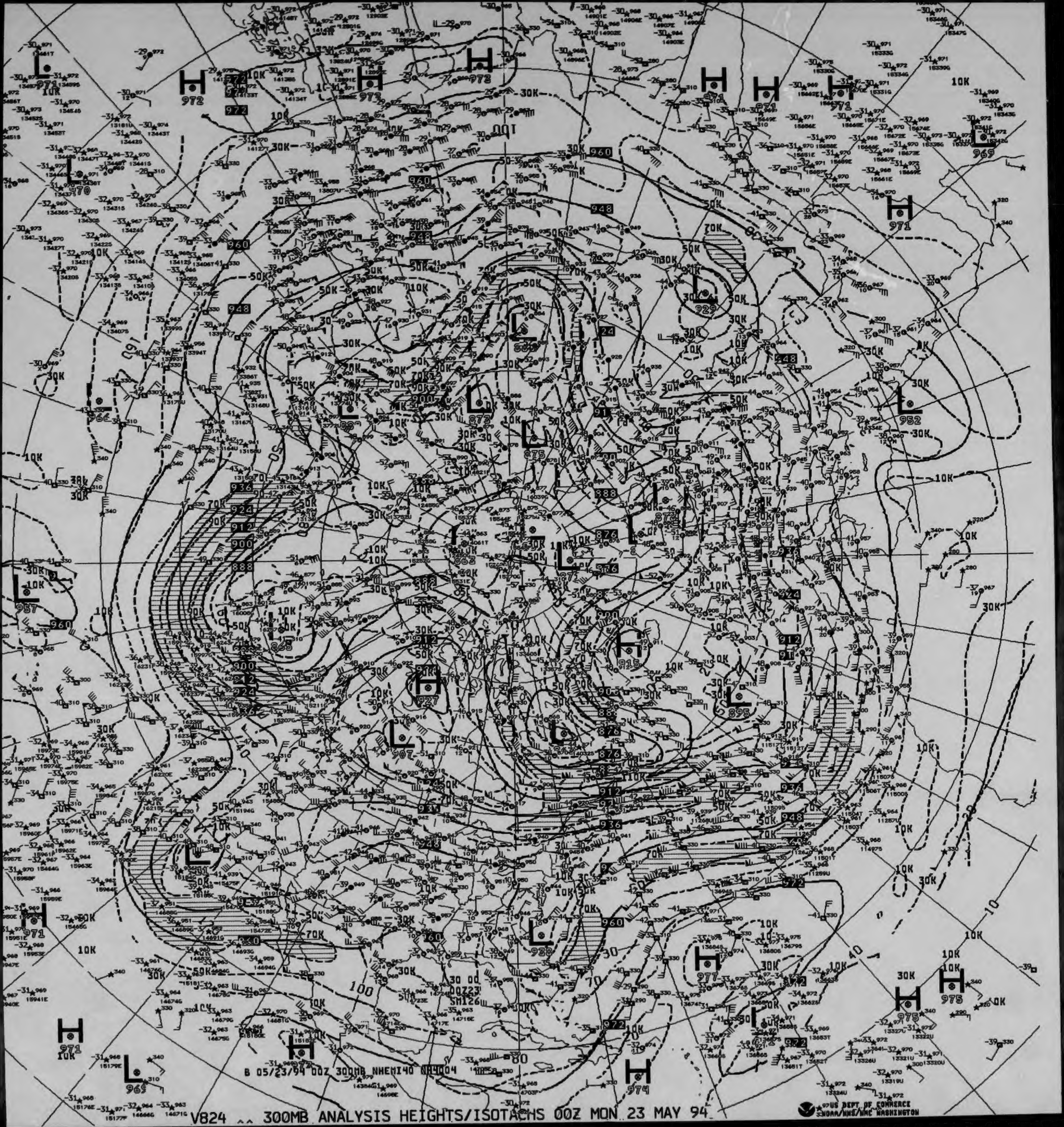
B 05/23/94 00Z 300MB NHEMI40 NA4004
US DEPT OF COMMERCE
NOAA/NWS/NMC WASHINGTON

V824 ^^ 300MB ANALYSIS HEIGHTS/ISOTACHS 00Z MON 23 MAY 94

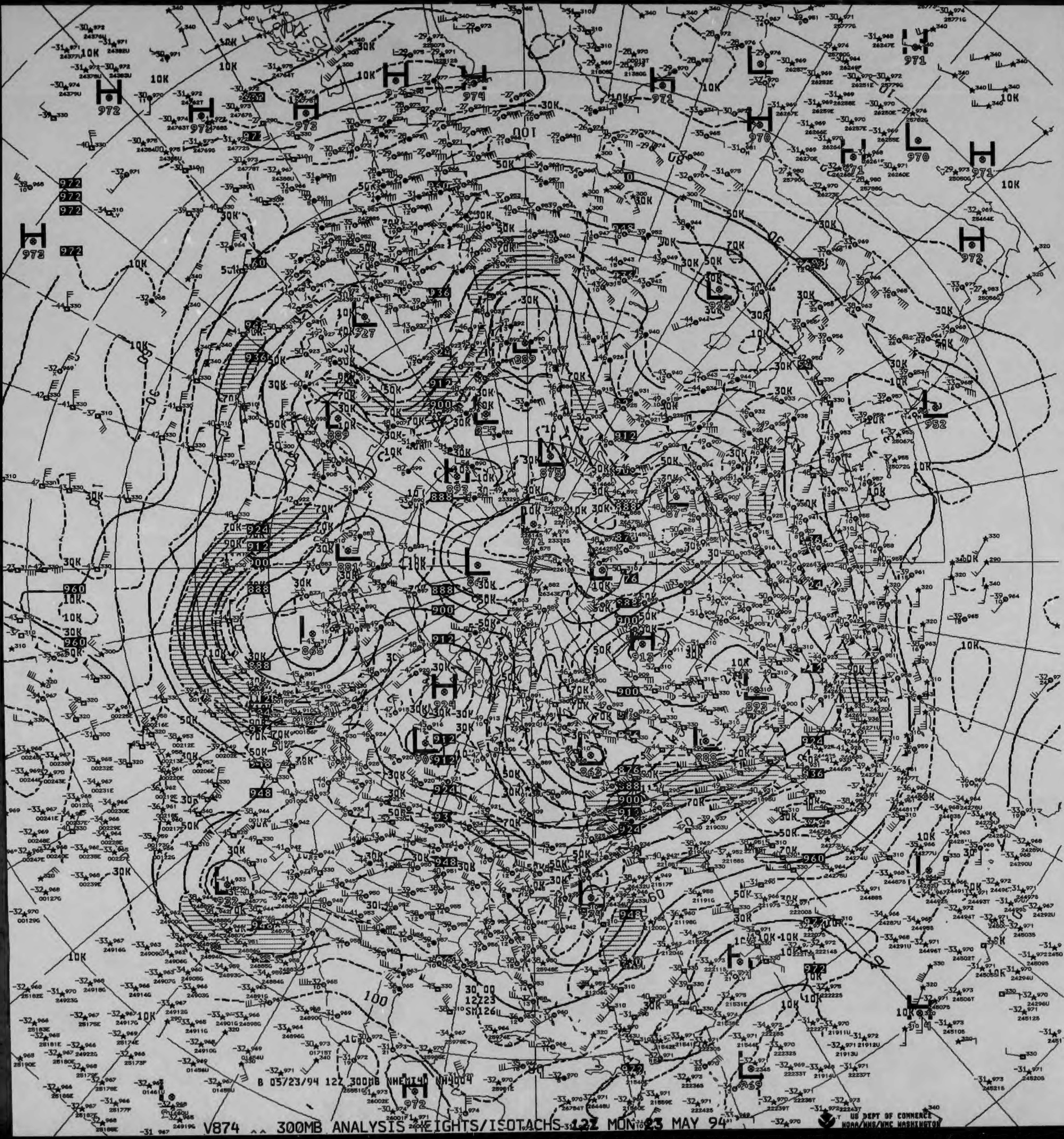
B 05/23/94 12Z 300MB NHEMI40 NH4004
30.00
12Z23
SH126

V874 ^^ 300MB ANALYSIS HEIGHTS/ISOTACHS 12Z MON 23 MAY 94

US DEPT OF COMMERCE
NOAA/NWS/NMC WASHINGTON

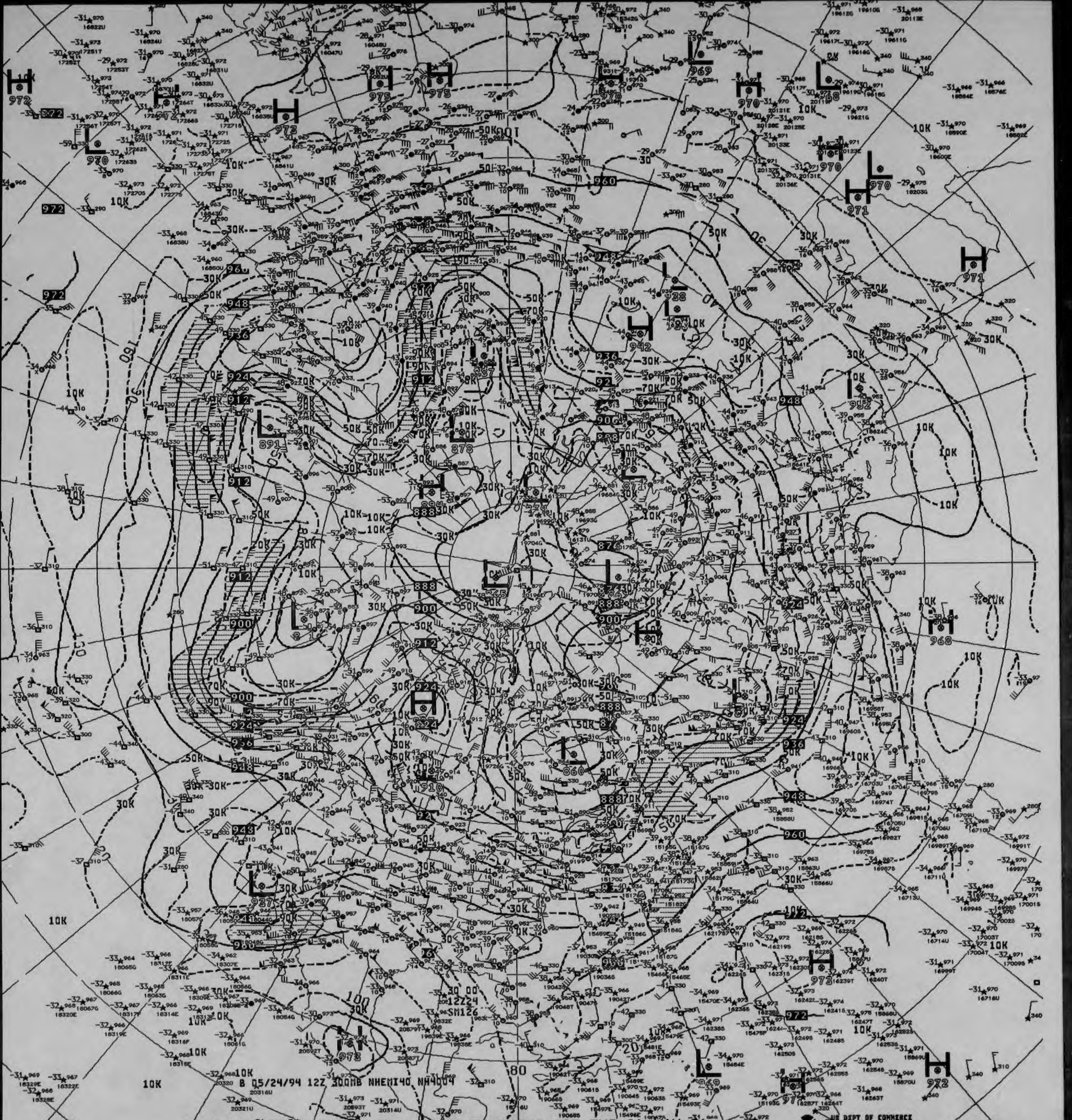
B 05/24/94 12Z 300MB NHEMI40 NH4004
US DEPT OF COMMERCE
NOAA/NWS/NMC WASHINGTON

V874 ^^ 300MB ANALYSIS HEIGHTS/ISOTACHS 12Z TUE 24 MAY 94

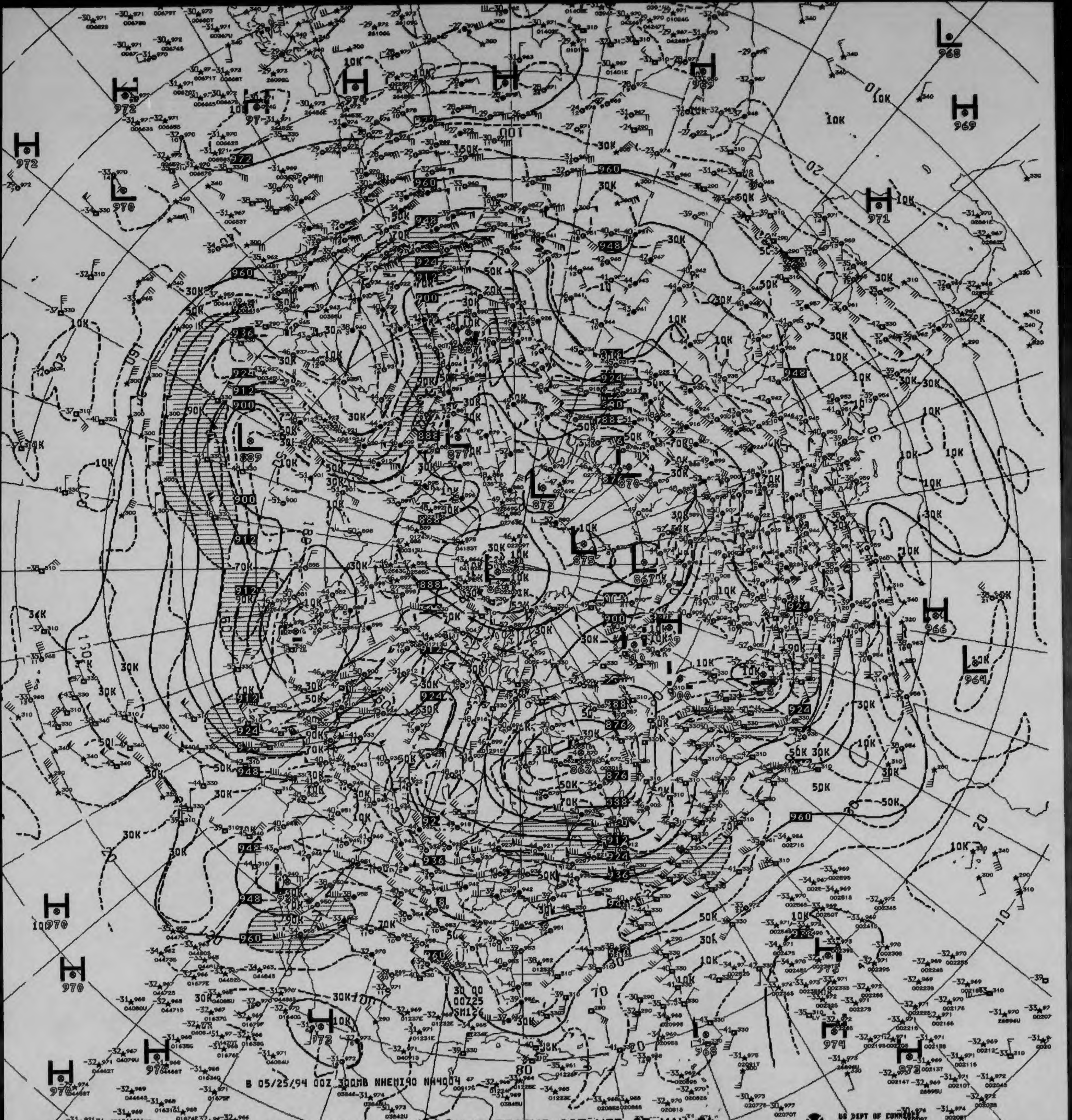

B 05/25/94 00Z 300MB NHEMI40 NH4004

V024 300MB ANALYSIS HEIGHTS/ISOTACHS 00Z WED 25 MAY 94

US DEPT OF COMMERCE
NOAA/NWS/NMC WASHINGTON

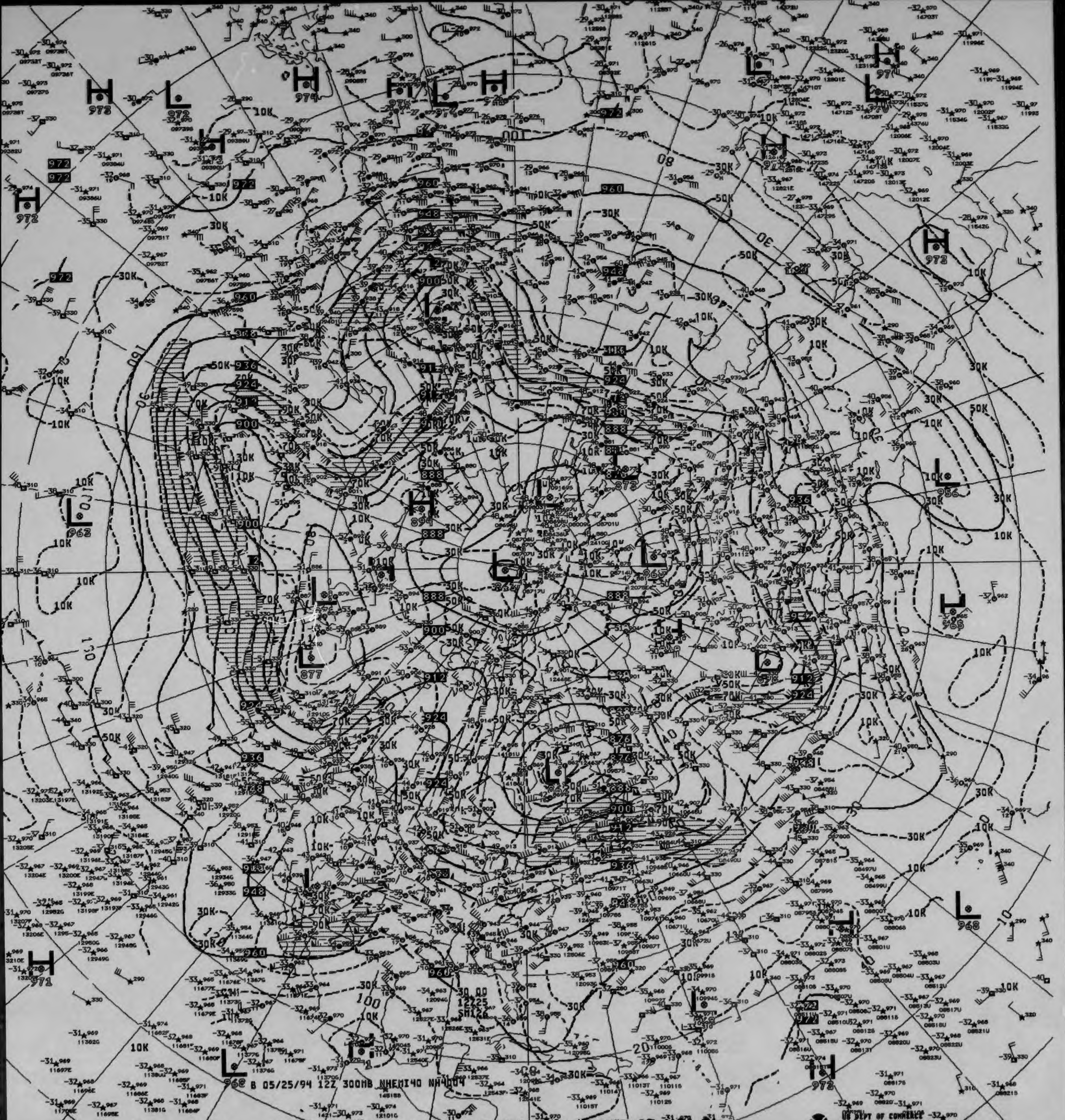

B 05/25/94 12Z 300MB NHEMI40 NH4004

V874 ^^ 300MB ANALYSIS HEIGHTS/ISOTACHS 12Z WED 25 MAY 94

US DEPT OF COMMERCE
NOAA/NWS/NMC WASHINGTON

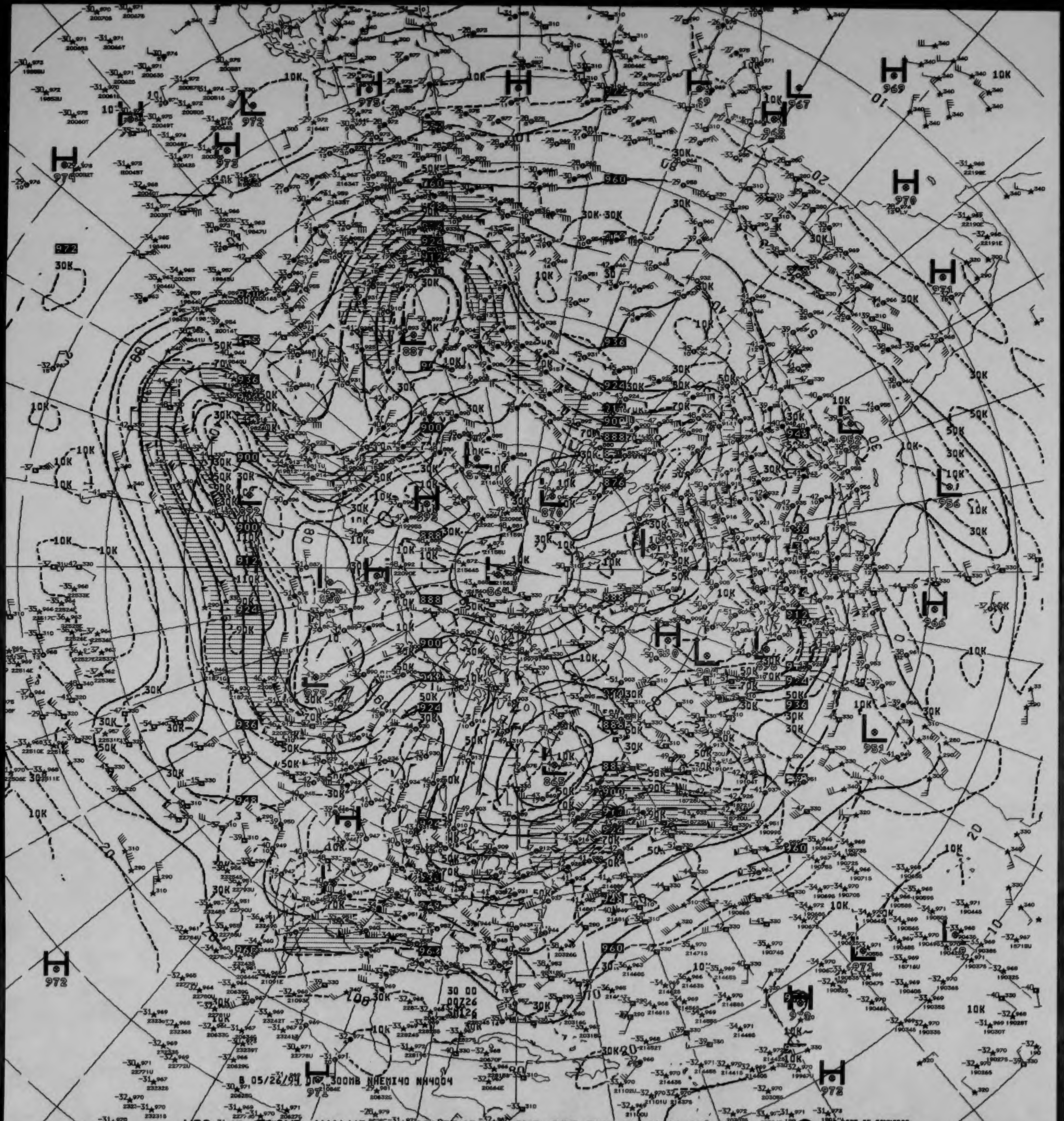
B 05/26/94 00Z 300MB NHEMI40 NH4004

V82 300MB ANALYSIS HEIGHTS/ISOTACHS 00Z THU 26 MAY 94

US DEPT OF COMMERCE
NOAA/NWS/NMC WASHINGTON

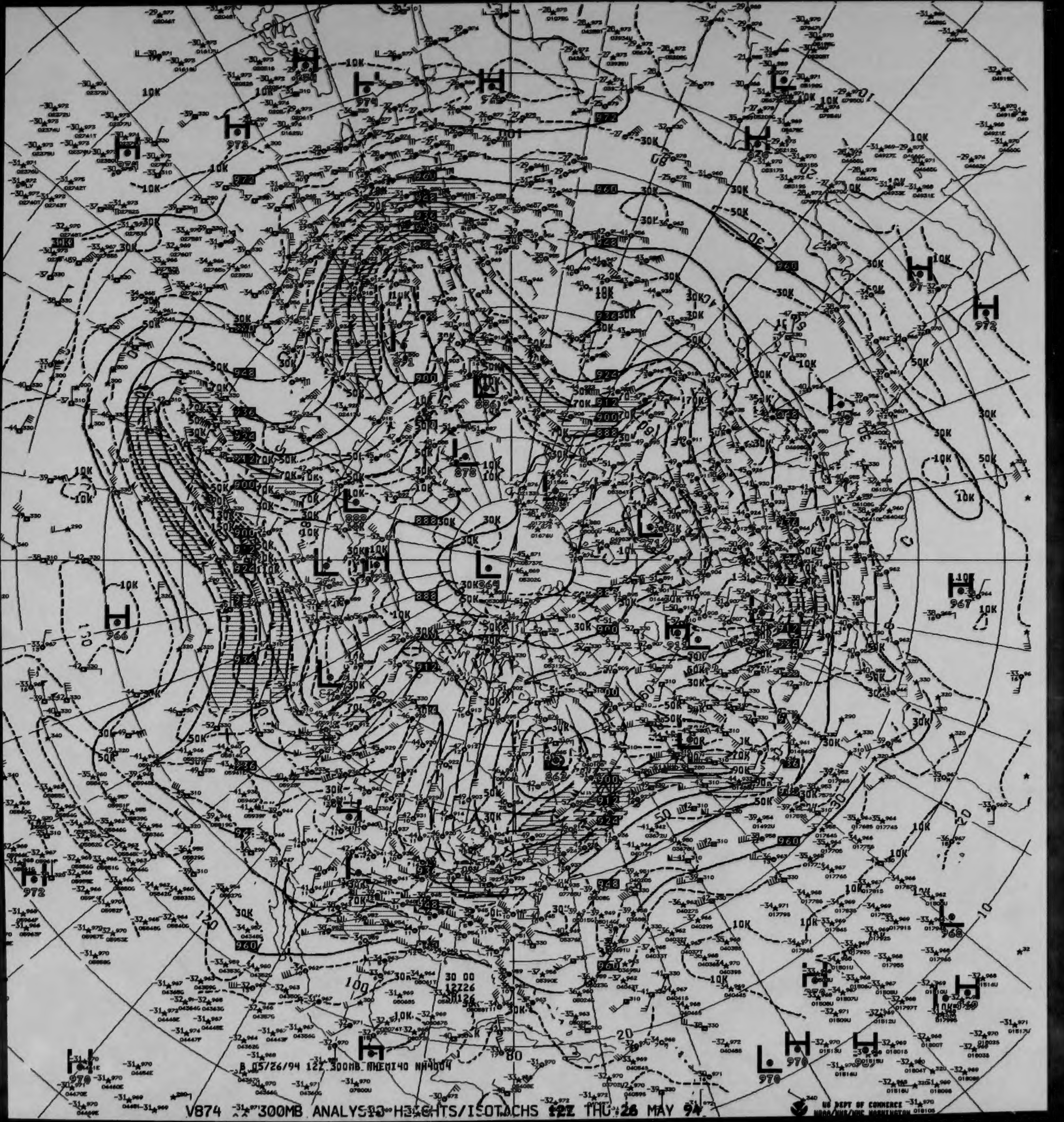

B 05/26/94 12Z 300MB NHEMI40 NH4004

V874 300MB ANALYSIS HEIGHTS/ISOTACHS 12Z THU 26 MAY 94

US DEPT OF COMMERCE
NOAA/NWS/NMC WASHINGTON

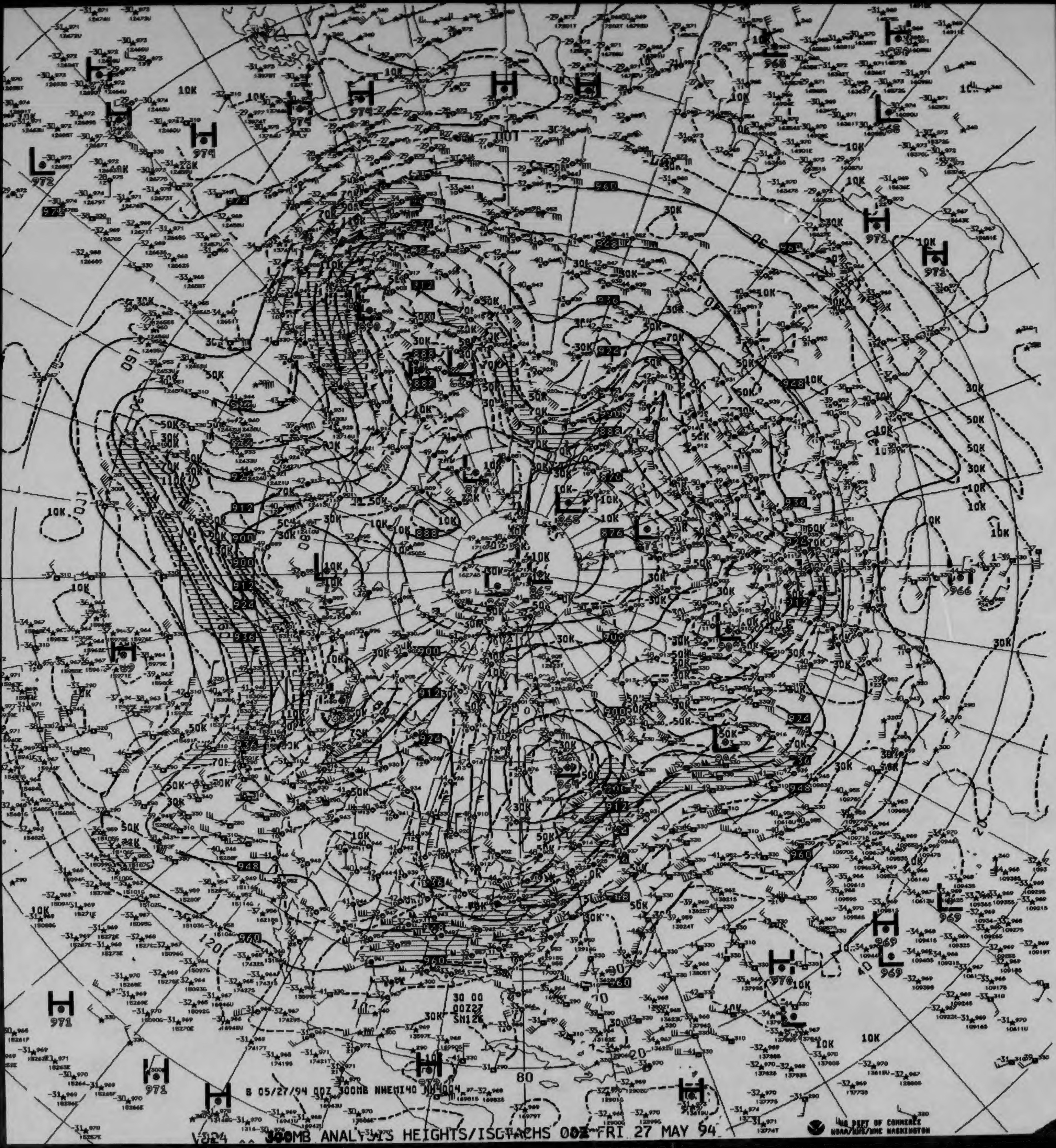
B 05/27/94 00Z 300MB NHEMI40 NH4004
30 00
00Z27
SM126
US DEPT OF COMMERCE
NOAA/NWS/NMC WASHINGTON

V024 300MB ANALYSIS HEIGHTS/ISOTACHS 00Z FRI 27 MAY 94

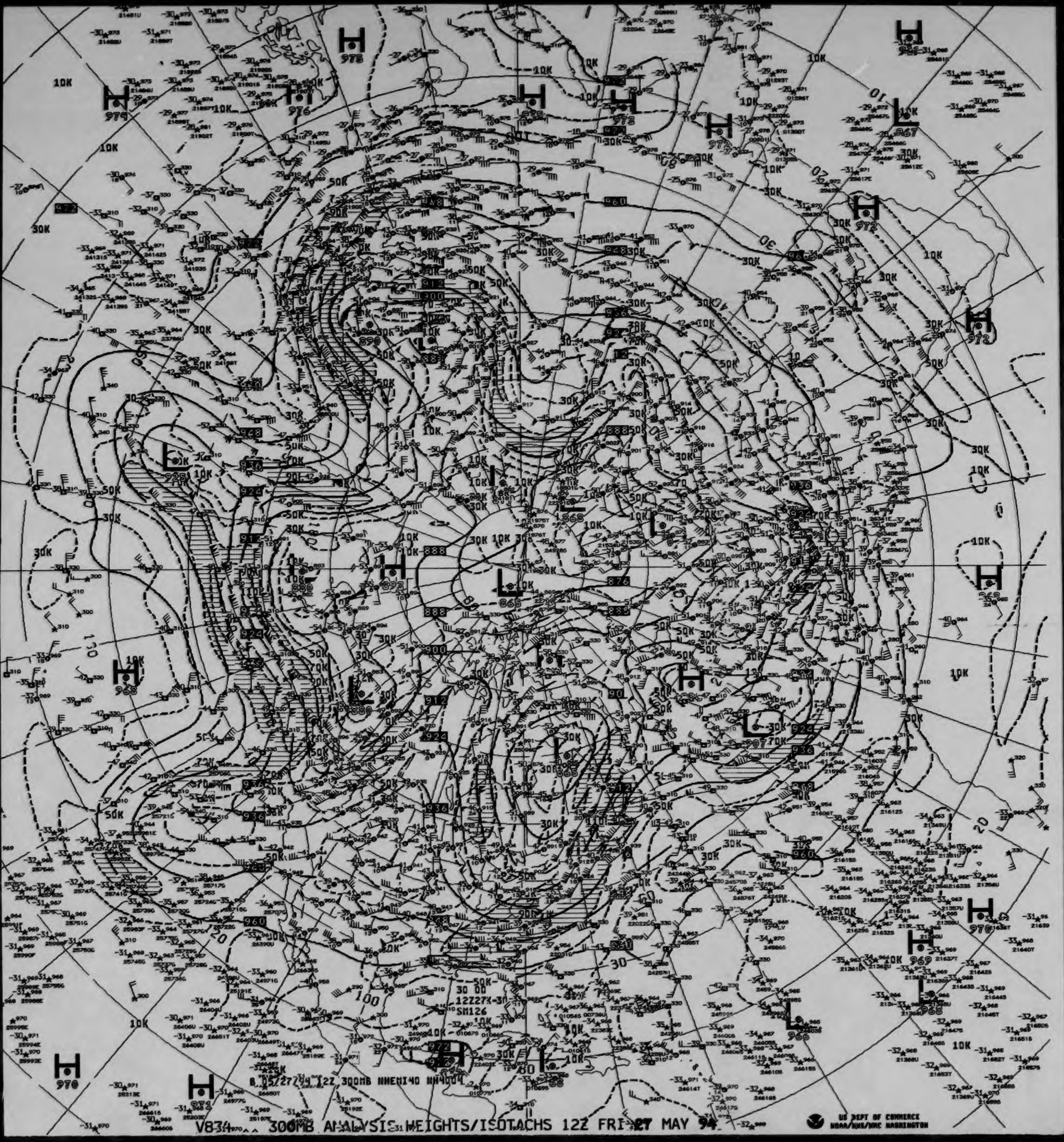

0 05/27/94 12Z 300MB NHEMI40 NH4004

30 00 12Z27K-30 SM126

V834 300MB ANALYSIS HEIGHTS/ISOTACHS 12Z FRI 27 MAY 94

US DEPT OF COMMERCE
NOAA/NWS/NMC WASHINGTON

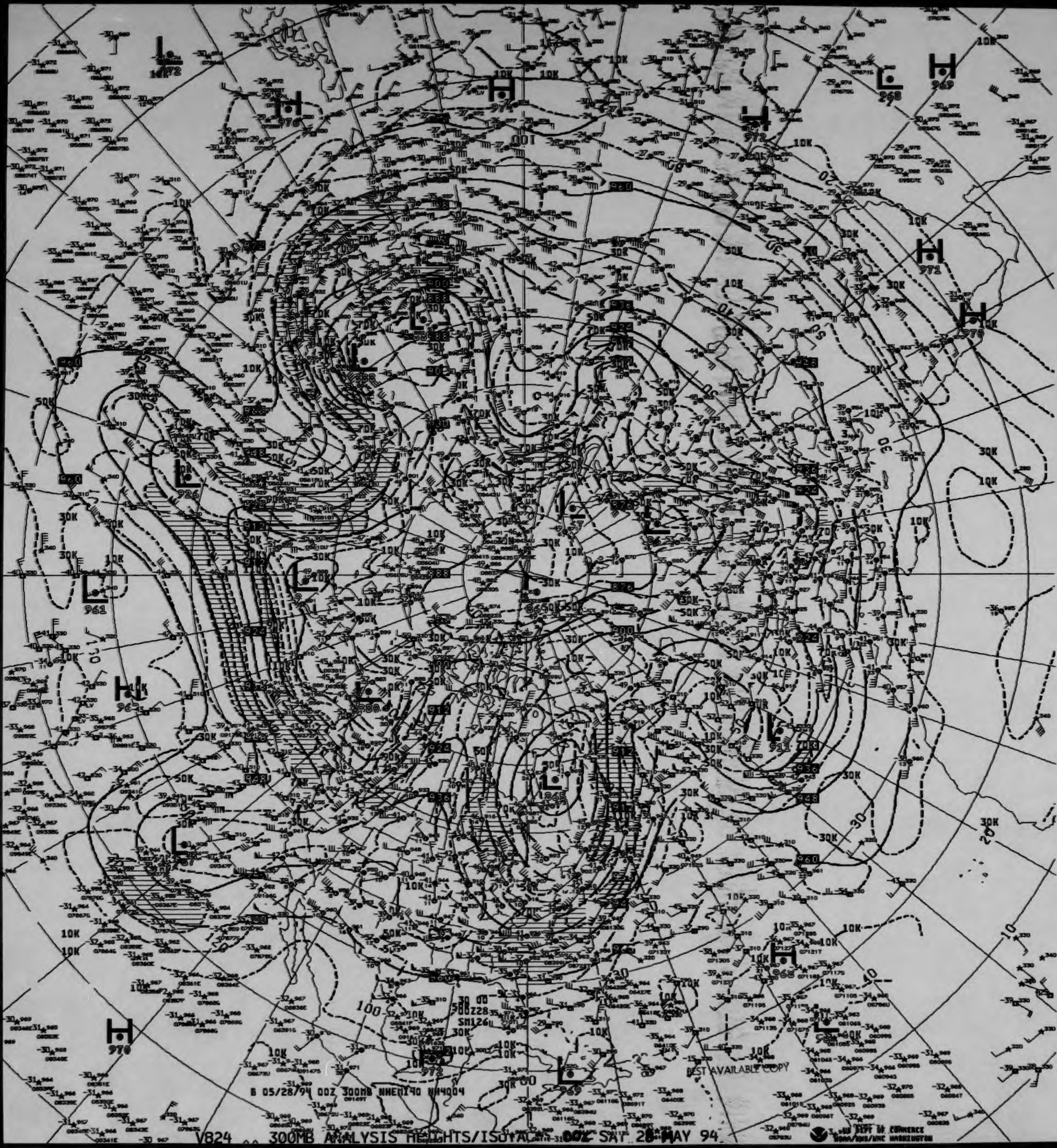
B 05/28/94 00Z 300MB NHEMI40 NH4004
BEST AVAILABLE COPY
500Z28
SH126
US DEPT OF COMMERCE
NOAA/NWS/NMC WASHINGTON

V824 300MB ANALYSIS HEIGHTS/ISOTACHS 00Z SAT 28 MAY 94

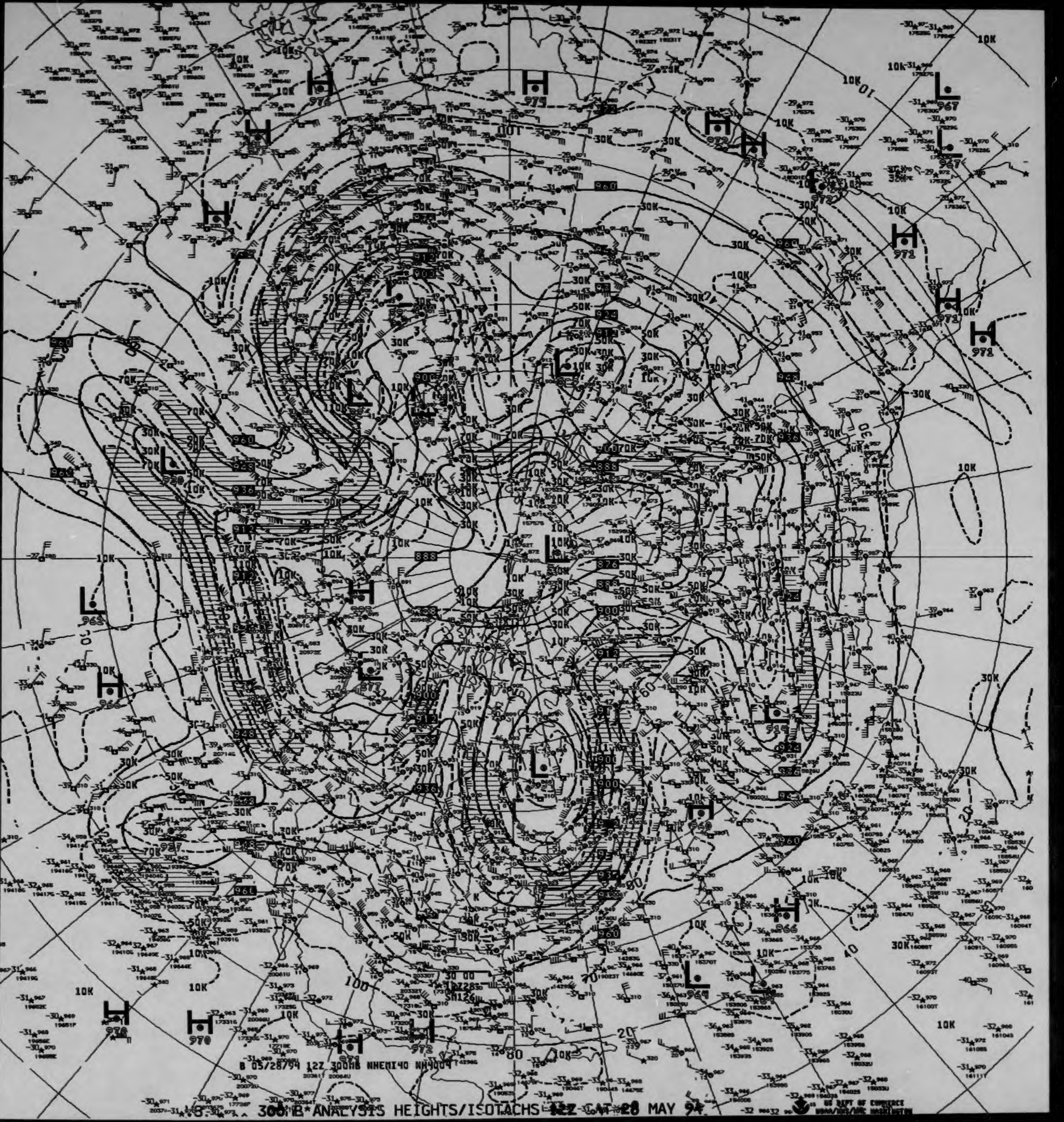

B 05/28/94 12Z 300MB NHEMI40 NH4004

U.S. 300MB ANALYSIS HEIGHTS/ISOTACHS 12Z SAT 28 MAY 94

US DEPT OF COMMERCE
NOAA/NWS/NMC WASHINGTON

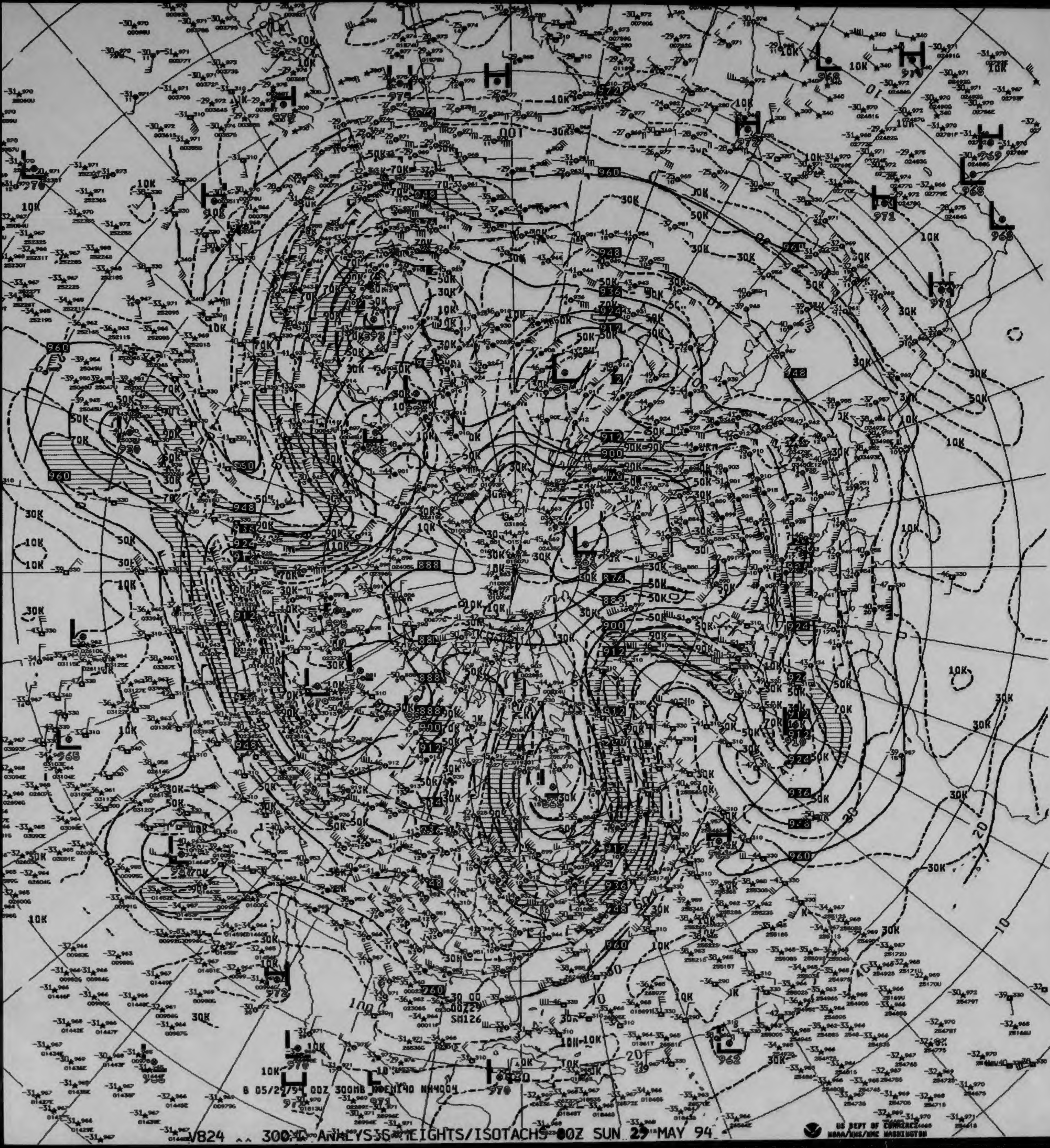
B 05/29/94 00Z 300MB NOEHI40 NH4004
SM126

V824 ^^ 300MB ANALYSIS HEIGHTS/ISOTACHS 00Z SUN 29 MAY 94

US DEPT OF COMMERCE
NOAA/NWS/NMC WASHINGTON

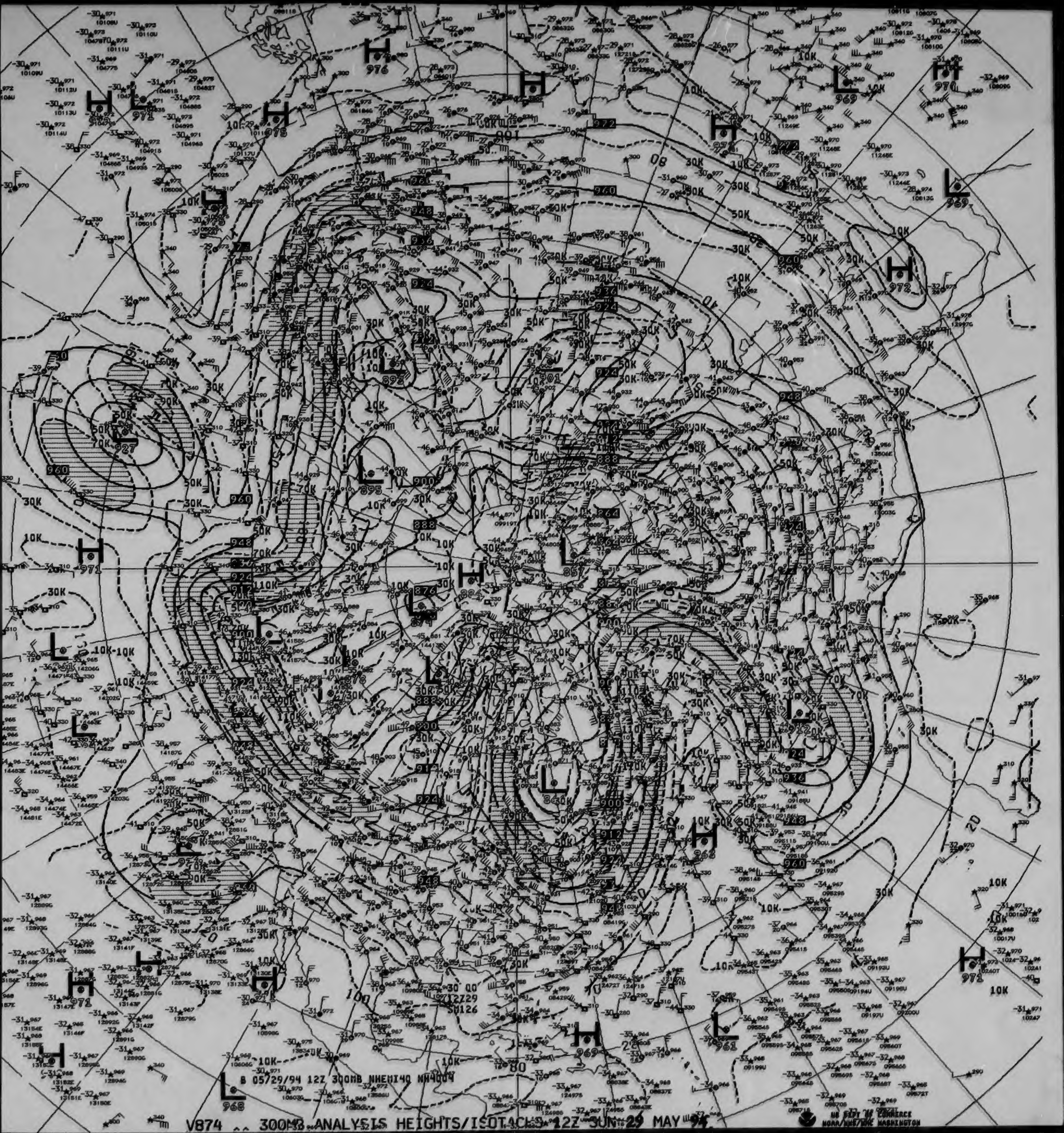
B 05/29/94 12Z 300MB NHEMI40 NH4004
H
L
10K
30K
50K
70K
US DEPT OF COMMERCE
NOAA/NWS/NMC WASHINGTON

V874 ^^ 300MB ANALYSIS HEIGHTS/ISOTACHS 12Z SUN 29 MAY 94

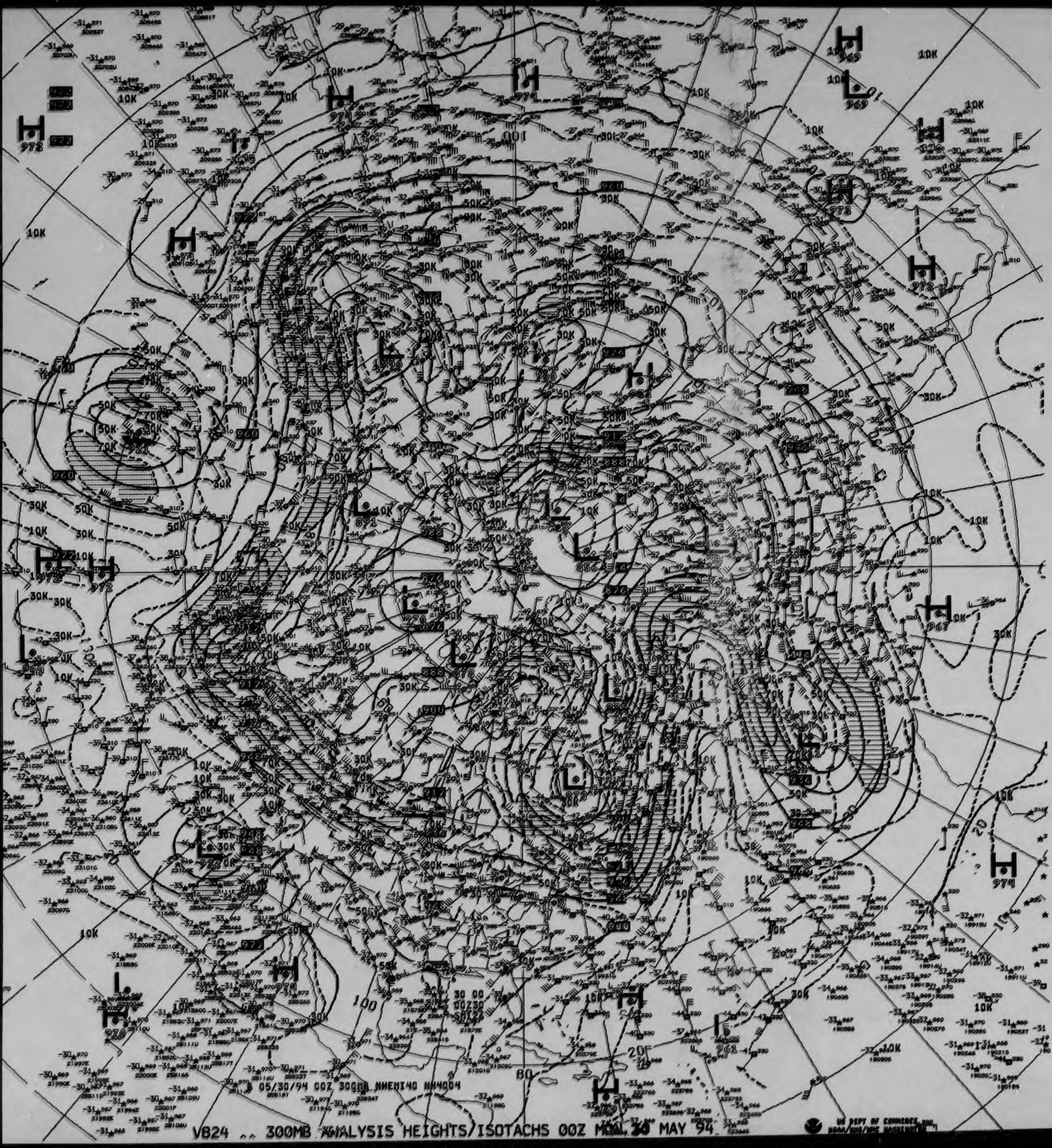

05/30/94 00Z 300MB NMENI40 NH4004
00Z30
SMI26
US DEPT OF COMMERCE
NOAA/NWS/NMC WASHINGTON
10K
30K
50K
70K
100
80
20
H
L
972
969
974
921
960
891
856
870
876
962

V824 ^^ 300MB ANALYSIS HEIGHTS/ISOTACHS 00Z MON 30 MAY 94

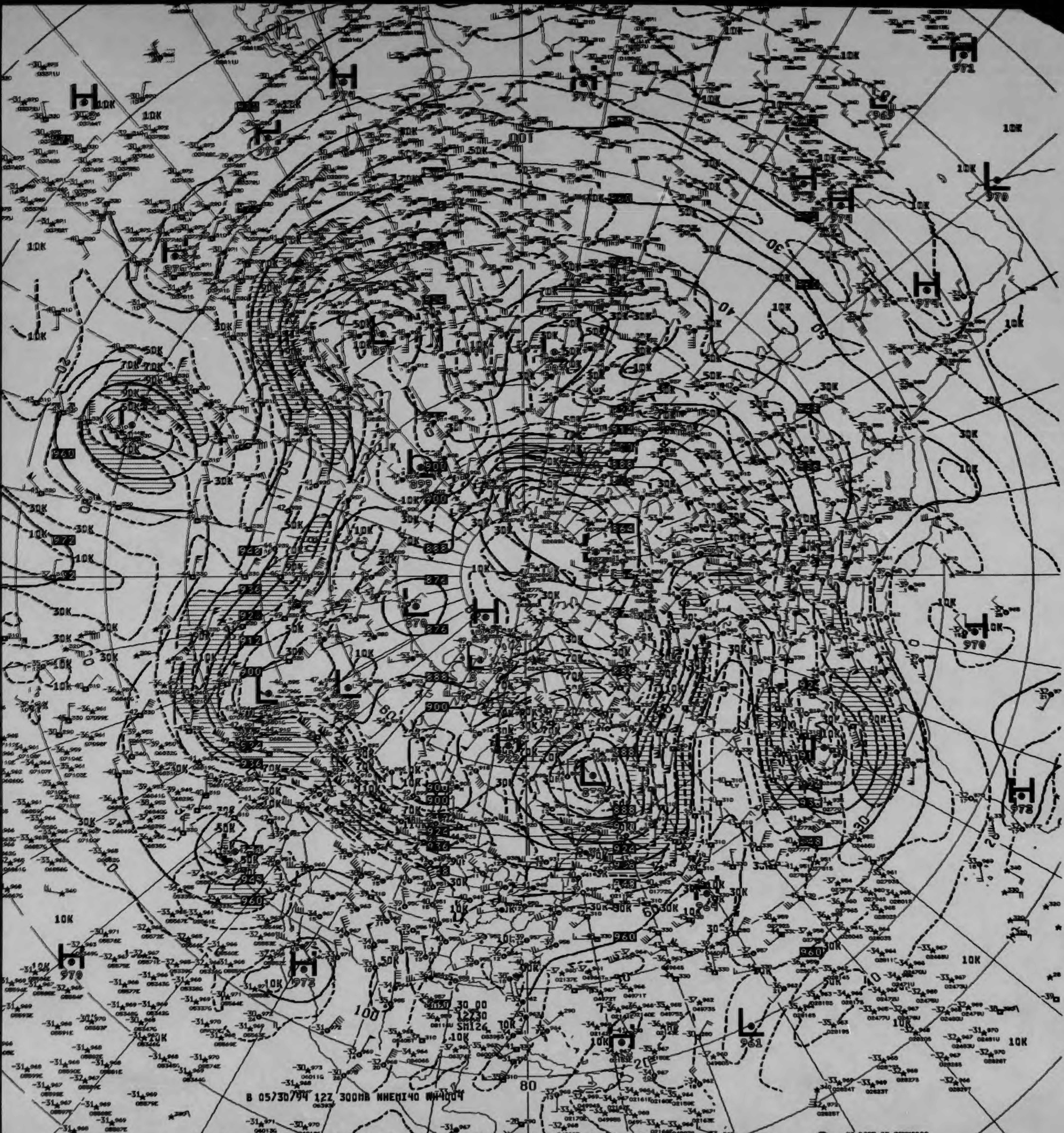
B 05/30/94 12Z 300MB NHEMI40 WW4004
30 00
12Z30
SH126
80
100
H
L
10K
30K
50K
70K
US DEPT OF COMMERCE
NOAA/NWS/NMC WASHINGTON

V874 ^^ 300MB ANALYSIS HEIGHTS/ISOTACHS 12Z MON 30 MAY 94

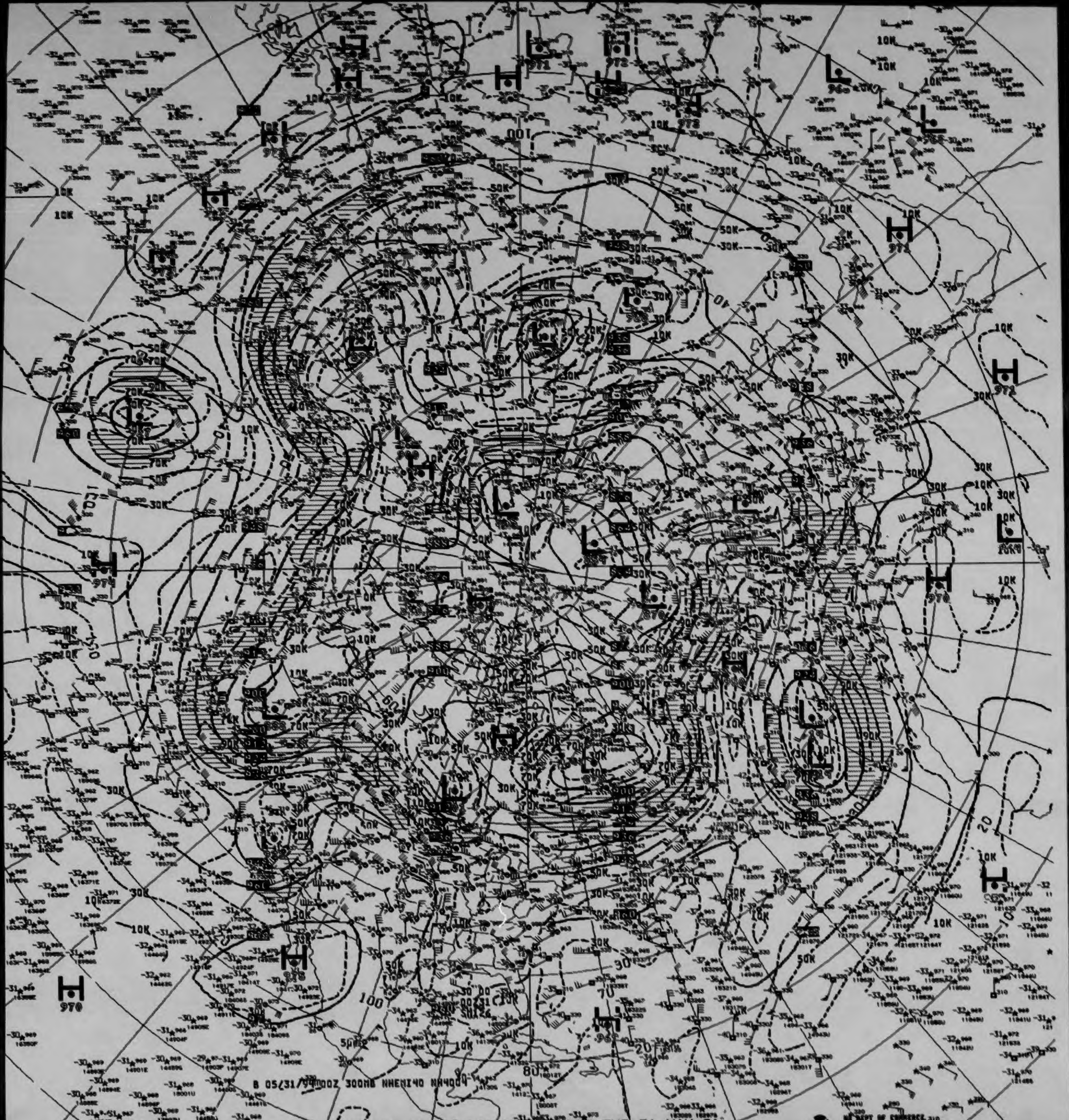
B 05/31/94 00Z 300MB NHEMI40 NH4004
US DEPT OF COMMERCE
NOAA/NWS/NMC WASHINGTON

V824 ^^ 300MB ANALYSIS HEIGHTS/ISOTACHS 00Z TUE 31 MAY 94

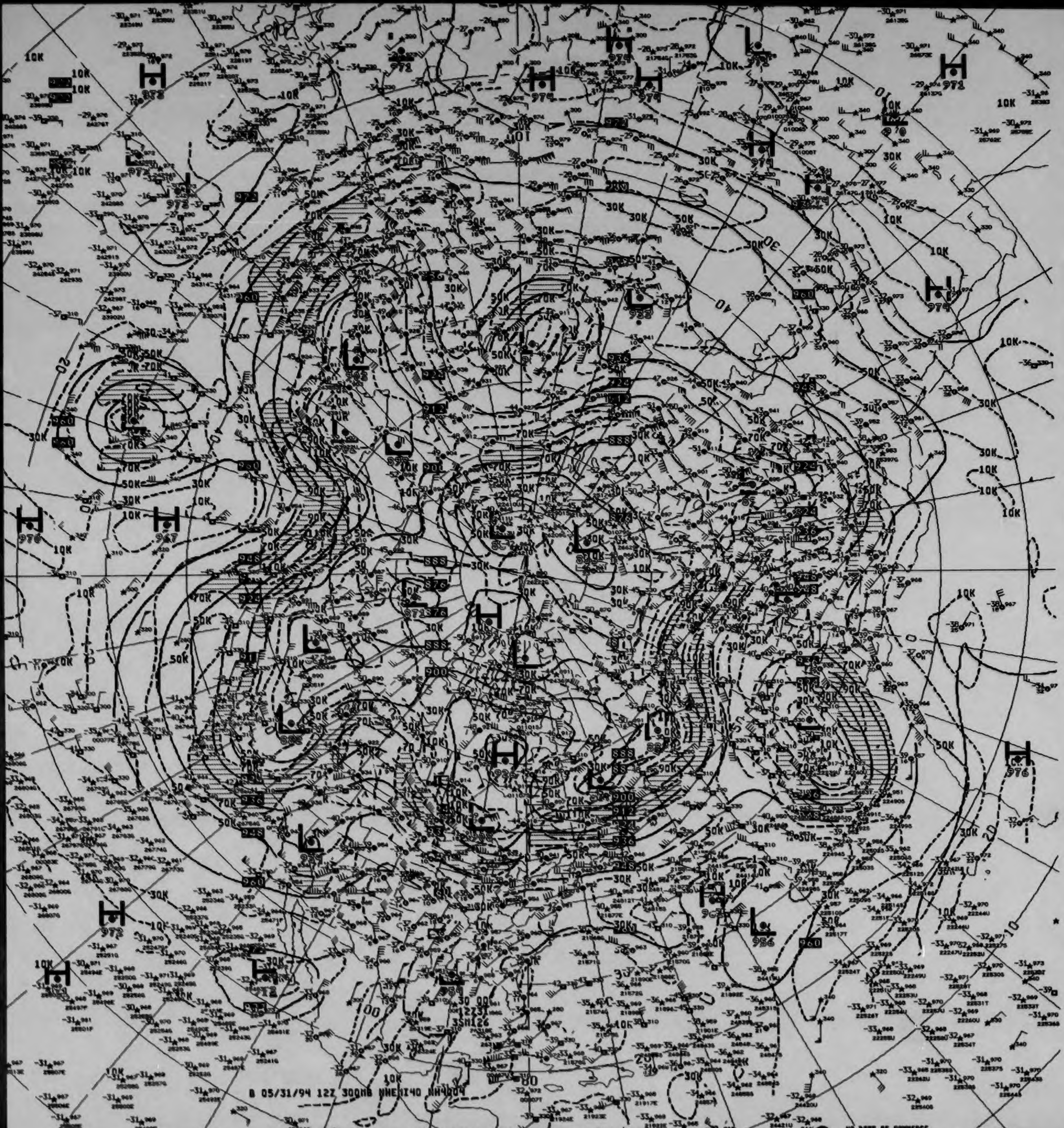

B 05/31/94 12Z 300MB WHEHI40 WH4204

V874 ^^ 300MB ANALYSIS HEIGHTS/ISOTACHS 12Z TUE 31 MAY 94

US DEPT OF COMMERCE
NOAA/NWS/NMC WASHINGTON

AA Form 48 - 2648
v. 8 - 83)

U.S. Department of Commerce
National Oceanic and Atmospheric Administration
National Environmental Satellite, Data, and Information Service
National Climatic Data Center

250 MB CONSTANT PRESSURE CHARTS

NORTHERN HEMISPHERE NWP

ALL RECORDS ARE THE BEST AVAILABLE FOR FILMING

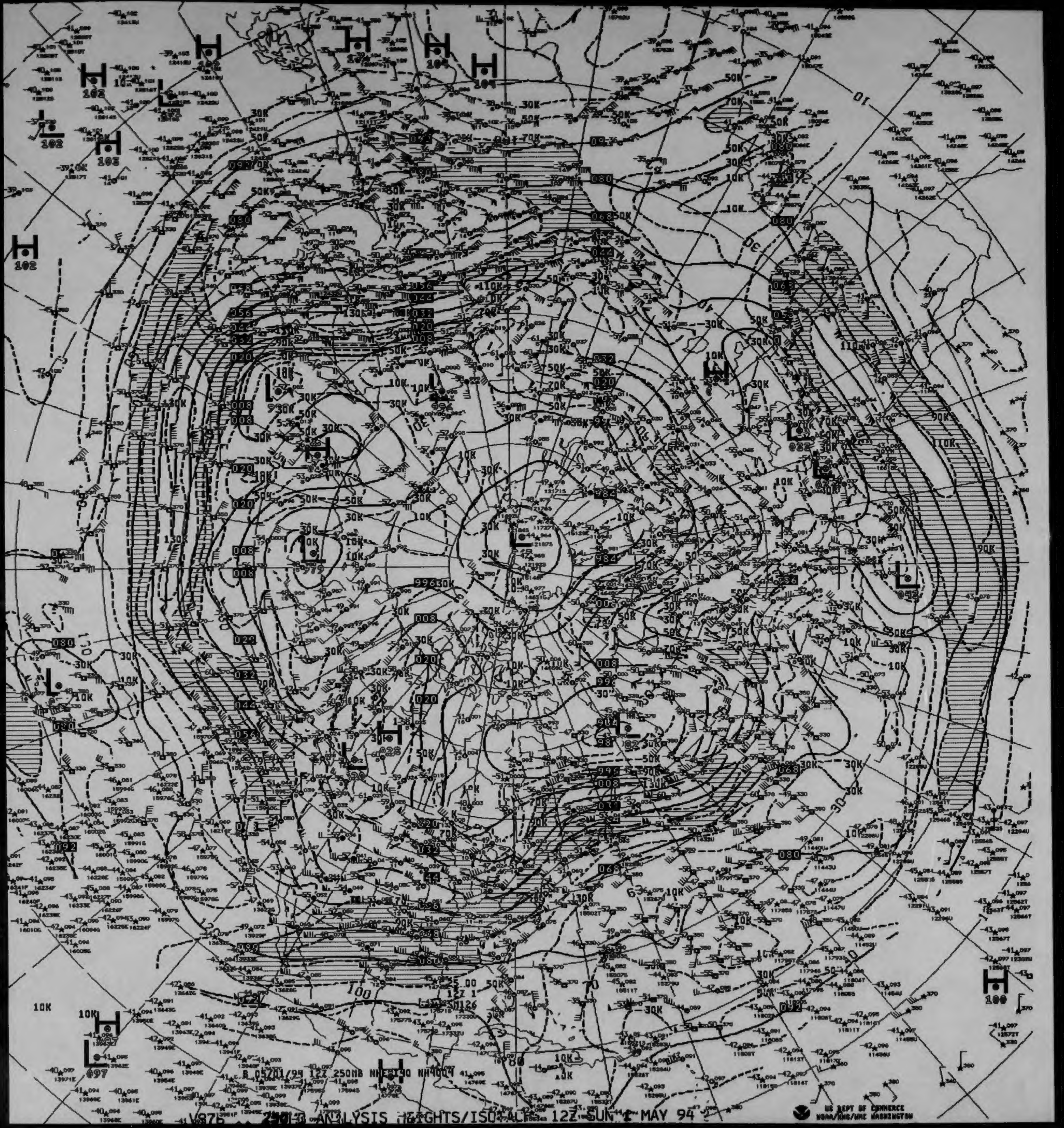

B 05/01/94 12Z 250MB NHE190 NH4004

V876 .. 250MB ANALYSIS HEIGHTS/ISOTACHS 12Z SUN 1 MAY 94

US DEPT OF COMMERCE
NOAA/NWS/NMC WASHINGTON

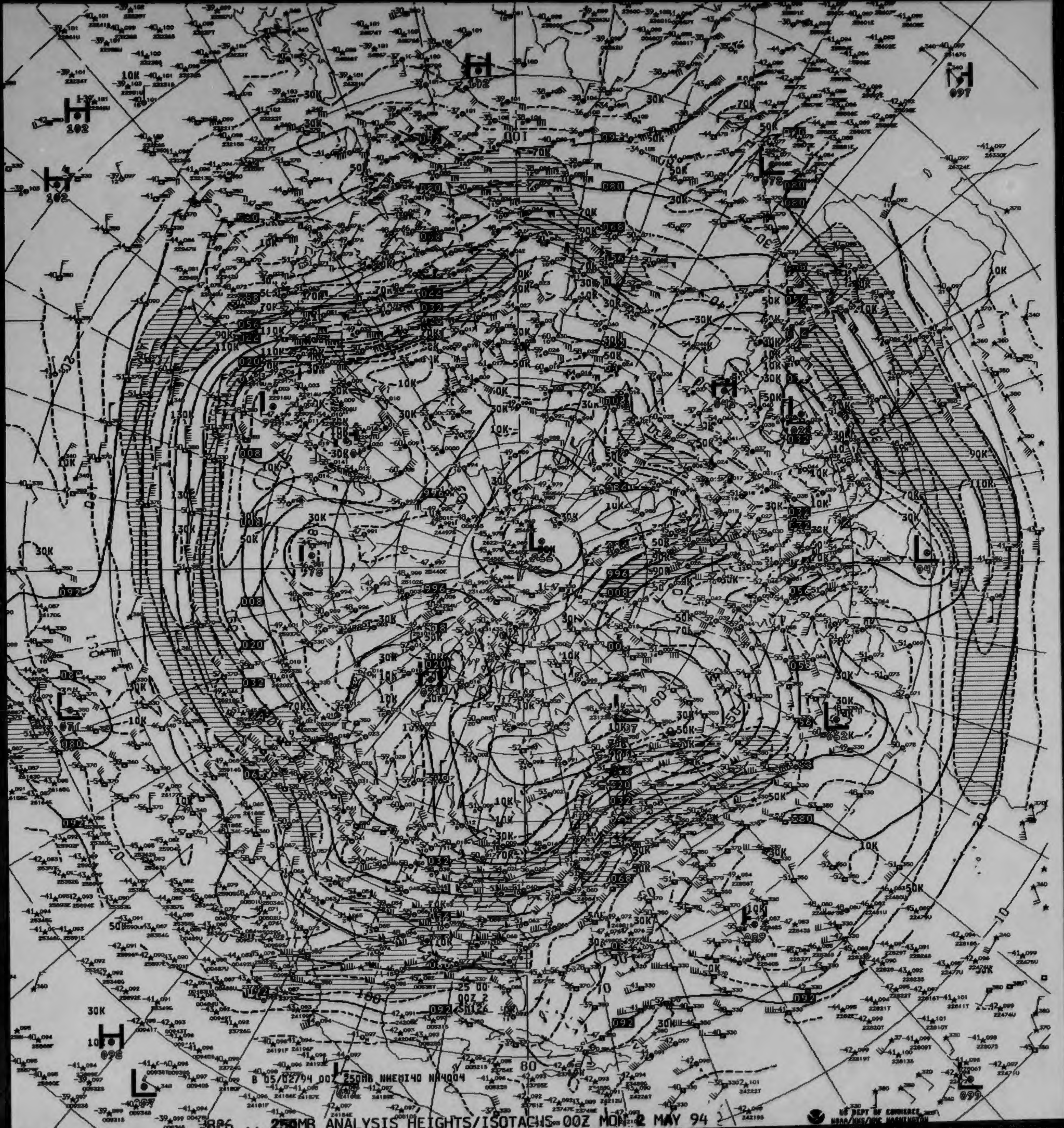
B 05/02/94 00Z 250MB NHEMI40 NA4004
US DEPT OF COMMERCE
NOAA/NWS/NMC WASHINGTON

?826 ^^ 250MB ANALYSIS HEIGHTS/ISOTACHS 00Z MON 2 MAY 94


B 05/02/94 12Z 250MB NHEM140 NH4004
US DEPT OF COMMERCE
NOAA/NWS/DOC WASHINGTON

V876 250MB ANALYSIS HEIGHTS/ISOTACHS 12Z MON 2 MAY 94

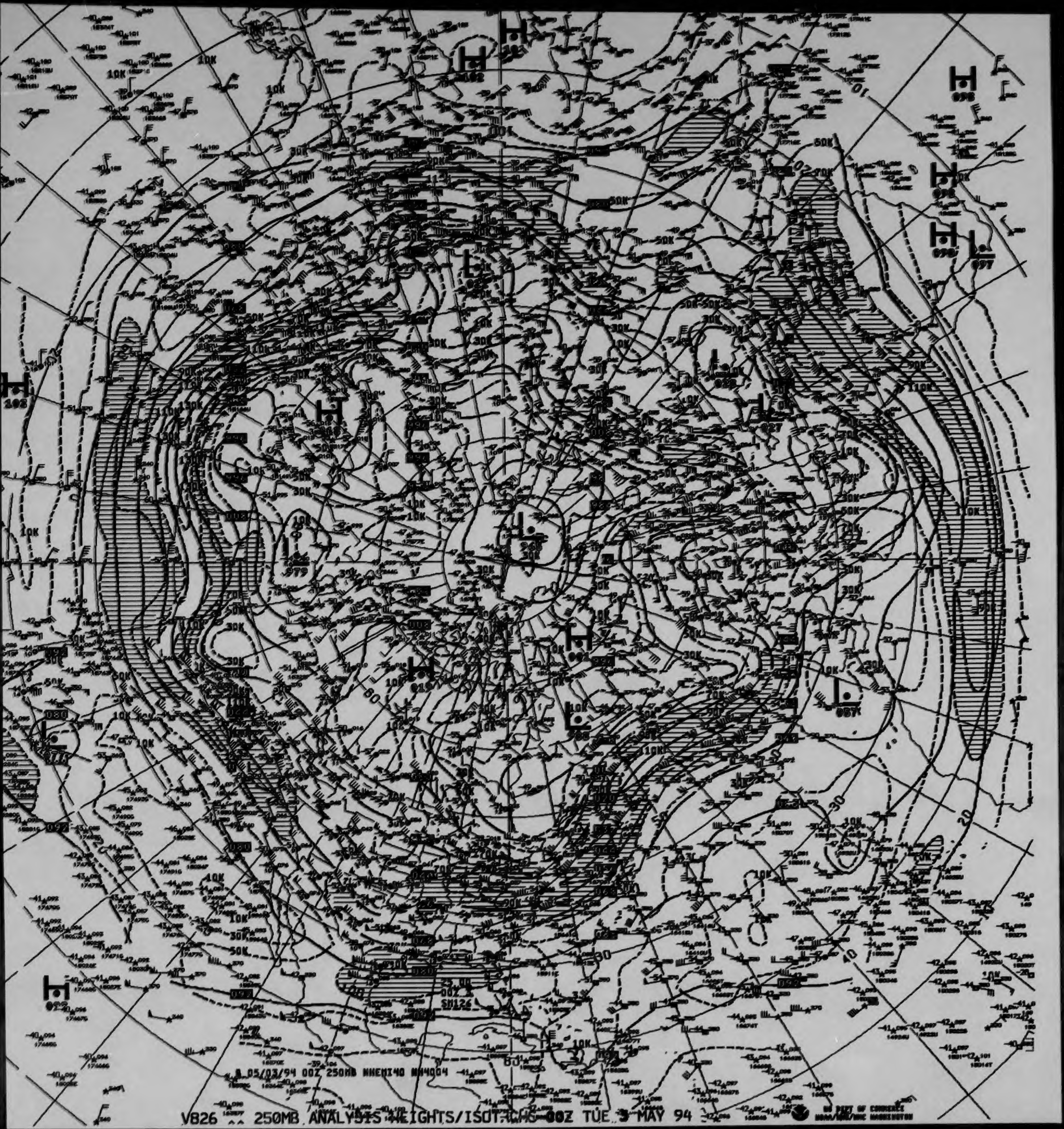

8 05/03/94 00Z 250MB NHEMI40 NN4004

V826 250MB ANALYSIS HEIGHTS/ISOTACHS 00Z TUE 3 MAY 94

US DEPT OF COMMERCE
NOAA/NWS/NMC WASHINGTON

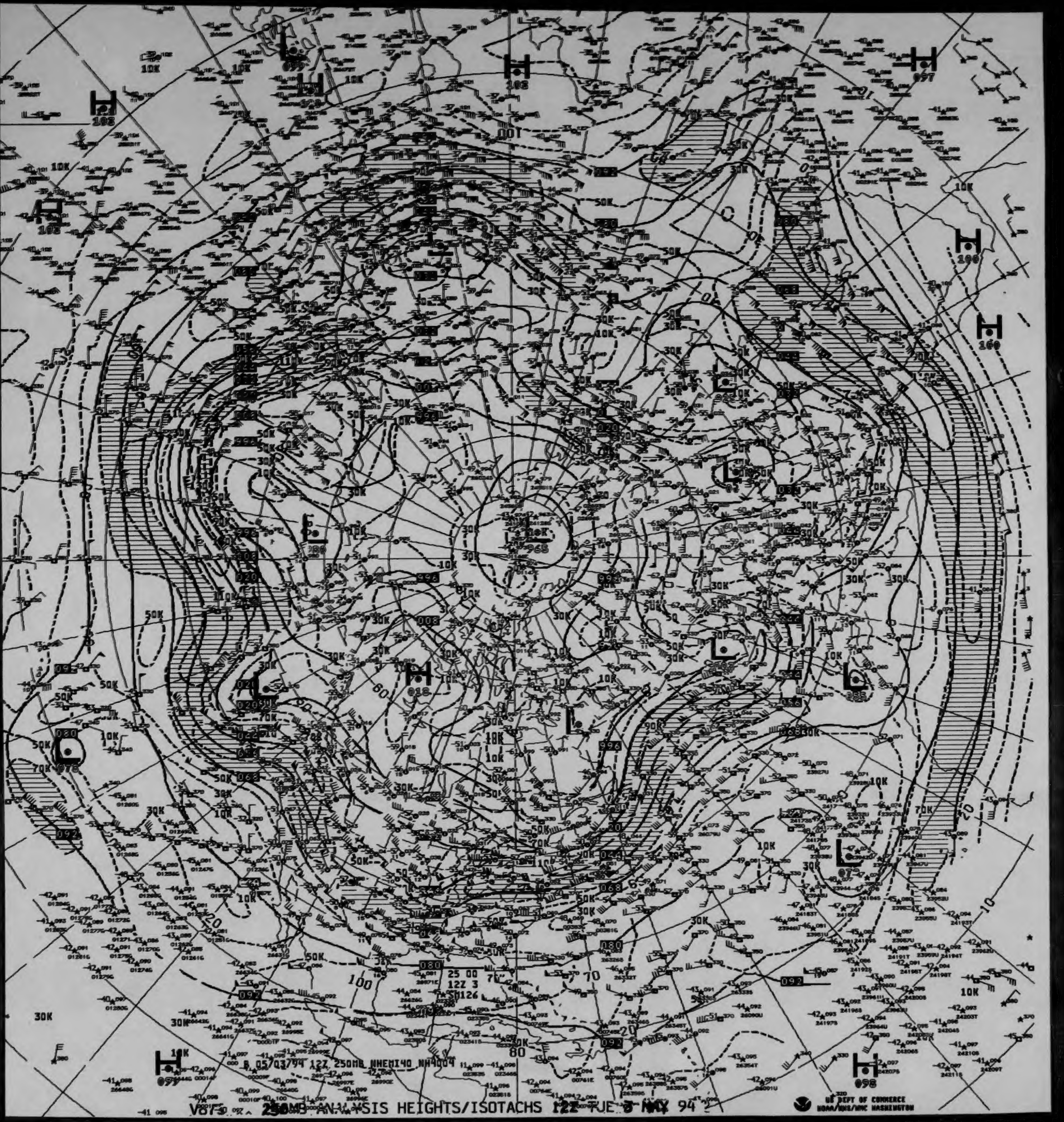

8 05/03/94 12Z 250MB NHEMI40 NH4004
25 00
12Z 3
SH126

V873 250MB ANALYSIS HEIGHTS/ISOTACHS 12Z TUE 3 MAY 94

US DEPT OF COMMERCE
NOAA/NWS/NMC WASHINGTON

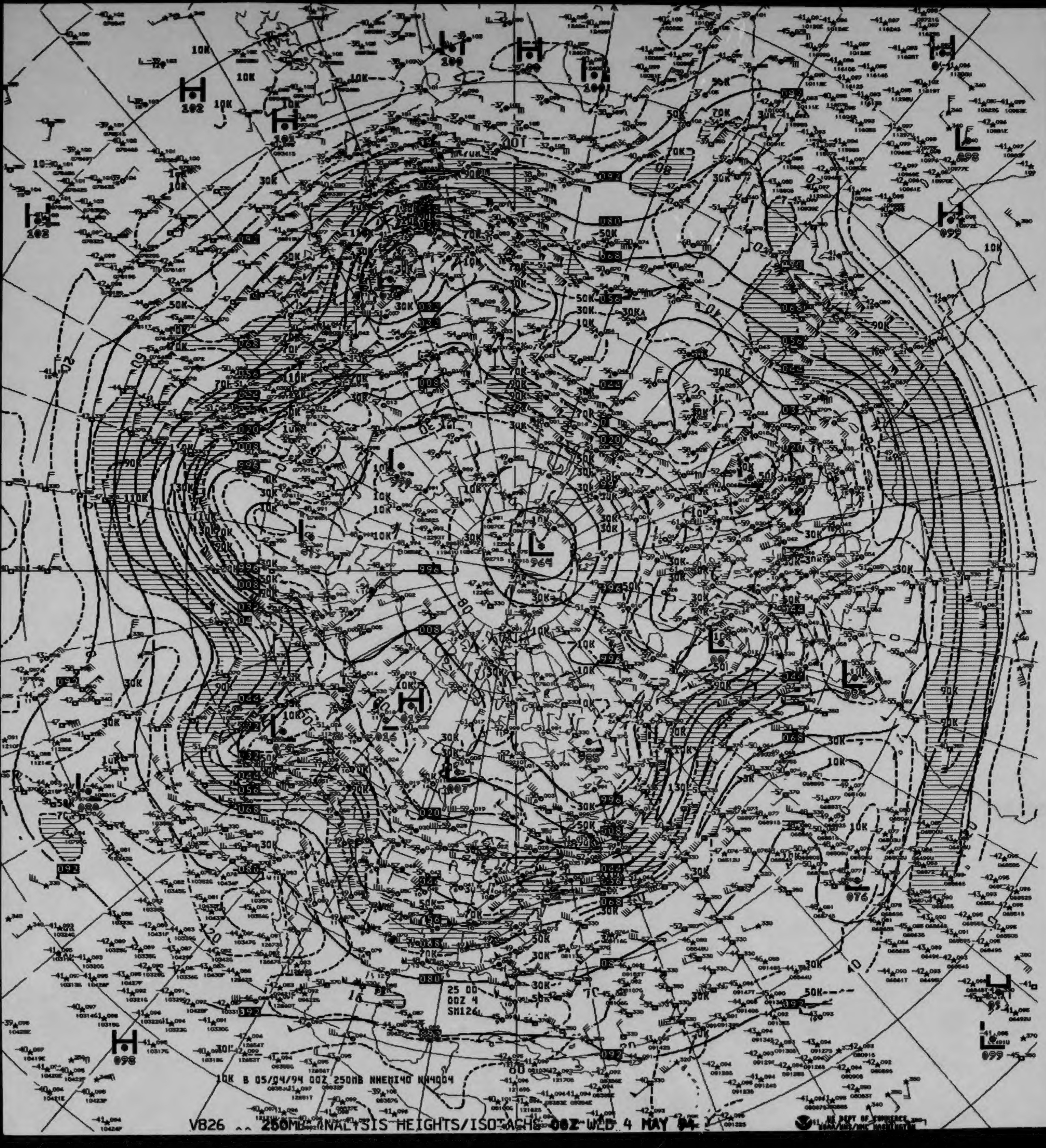
10K B 05/04/94 00Z 250MB NNEMI40 NN4004
25 00
00Z 4
SM126
US DEPT OF COMMERCE
NOAA/NWS/NMC WASHINGTON

V826 ^^ 250MB ANALYSIS HEIGHTS/ISOTACHS 00Z WED 4 MAY 94

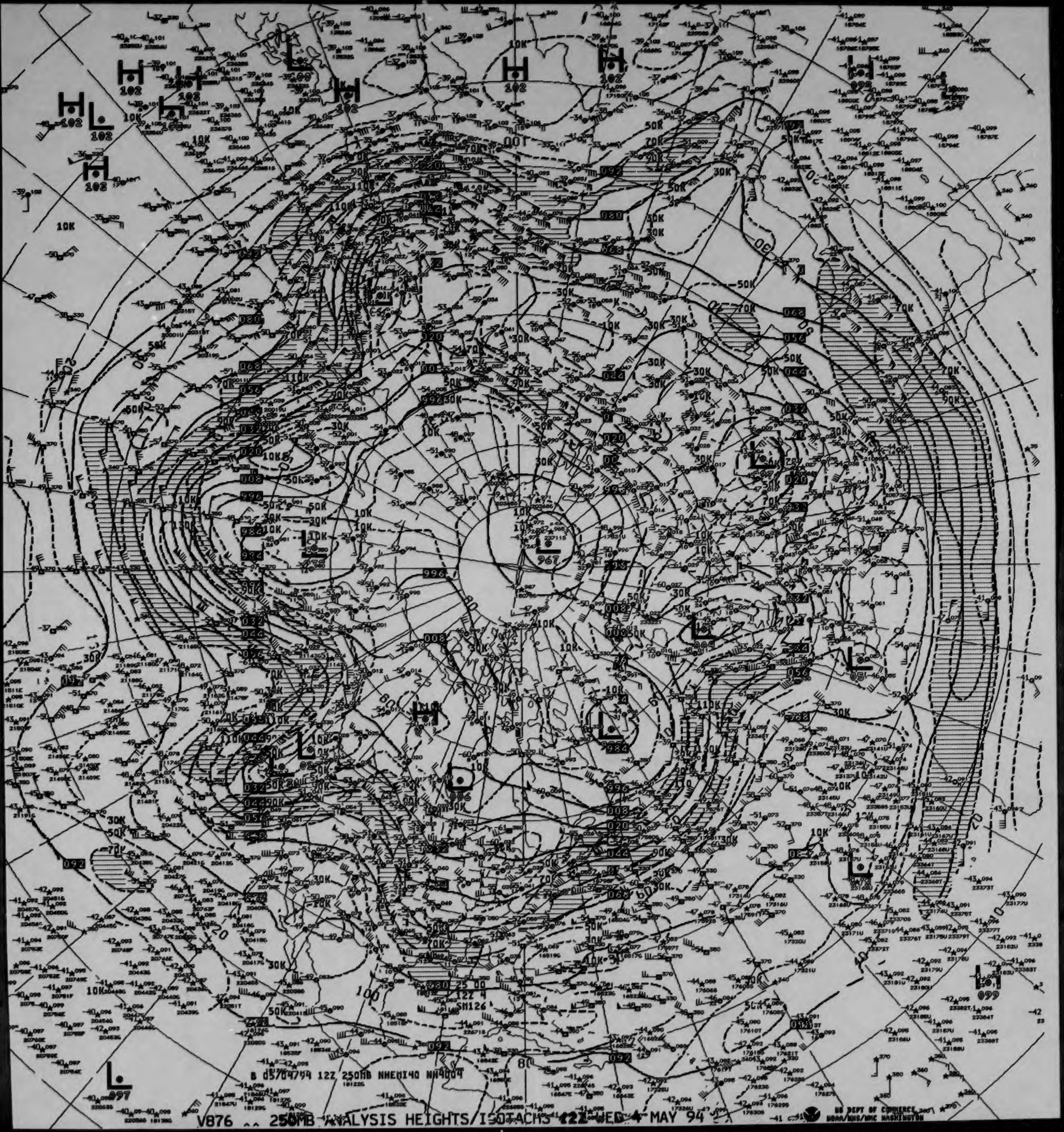
B 05704794 12Z 250MB NHEMI40 NH4004
US DEPT OF COMMERCE
NOAA/NWS/NMC WASHINGTON

V876 .. 250MB ANALYSIS HEIGHTS/ISOTACHS 12Z WED 4 MAY 94

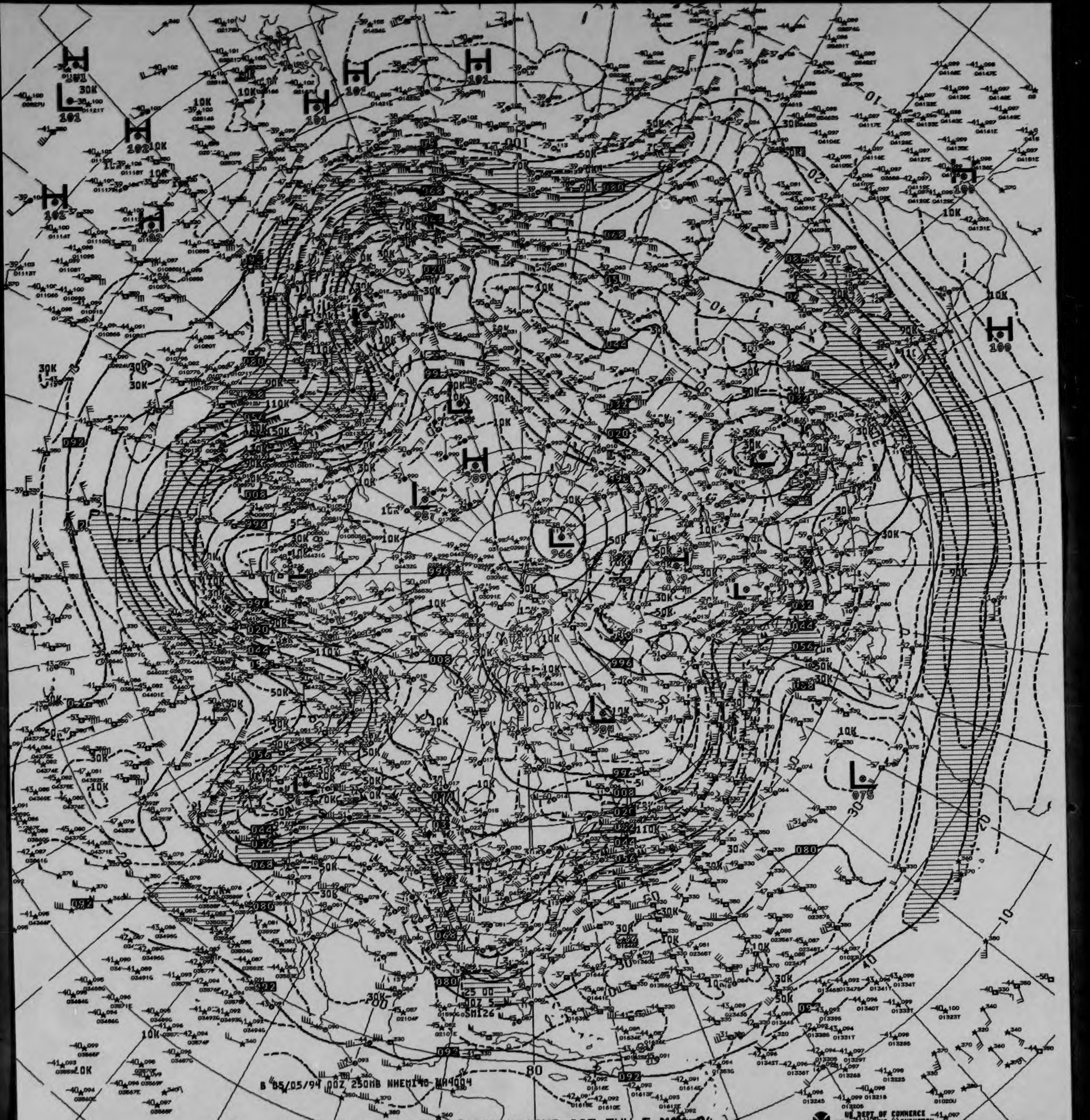
B 05/05/94 00Z 250MB NHEMI40 MA4004
25 00
00Z 5
SMI26
US DEPT OF COMMERCE
NOAA/NWS/NMC WASHINGTON

V826 ^^ 250MB ANALYSIS HEIGHTS/ISOTACHS 00Z THU 5 MAY 94

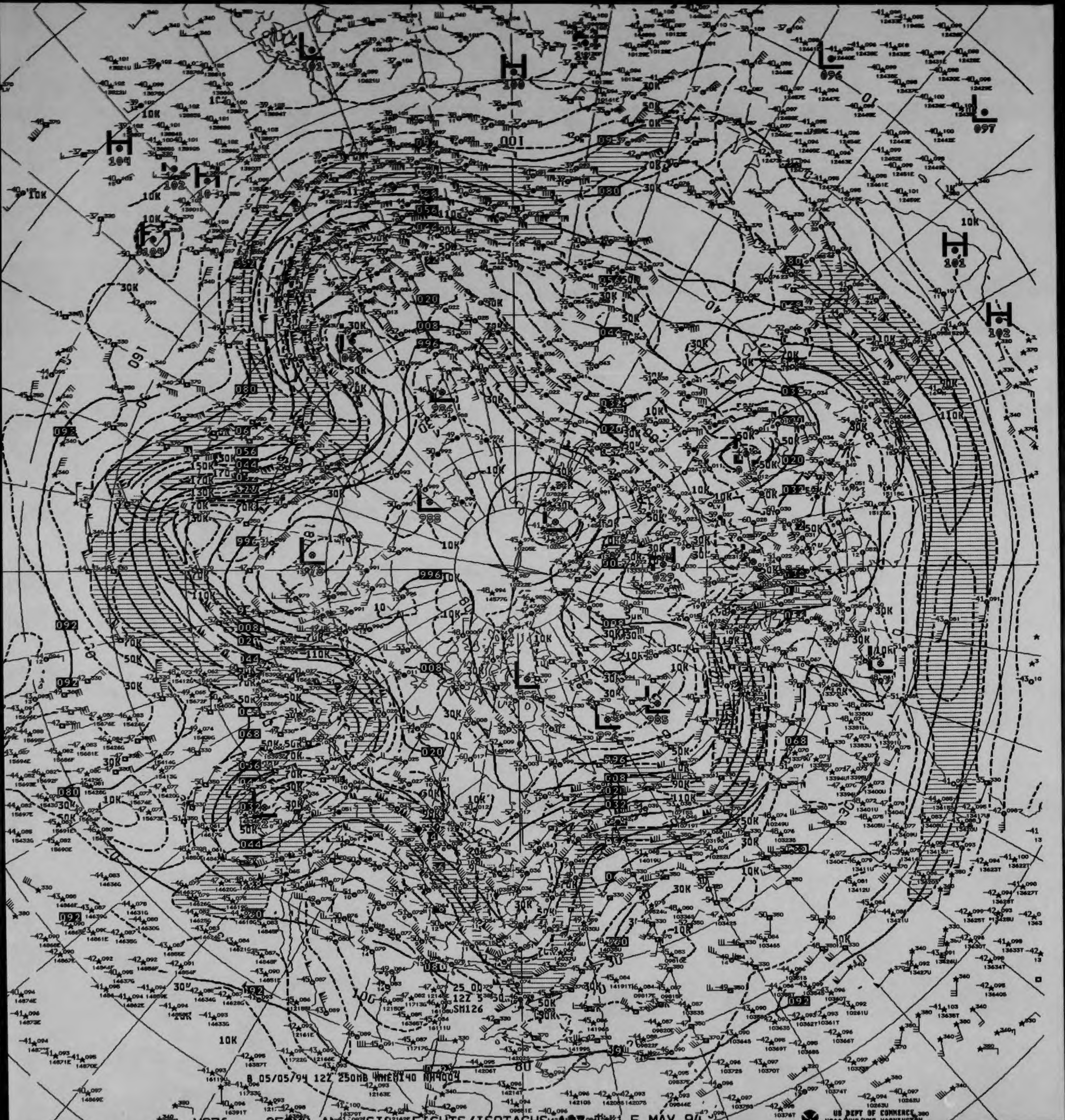
B 05/05/94 12Z 250MB ANMEH140 NH4004
H
L
10K
30K
50K
70K
90K
110K
130K
150K
170K
25 00
12Z 5
SM126

V876 ^^ 250MB ANALYSIS HEIGHTS/ISOTACHS 12Z THU 5 MAY 94

US DEPT OF COMMERCE
NOAA/NWS/NMC WASHINGTON

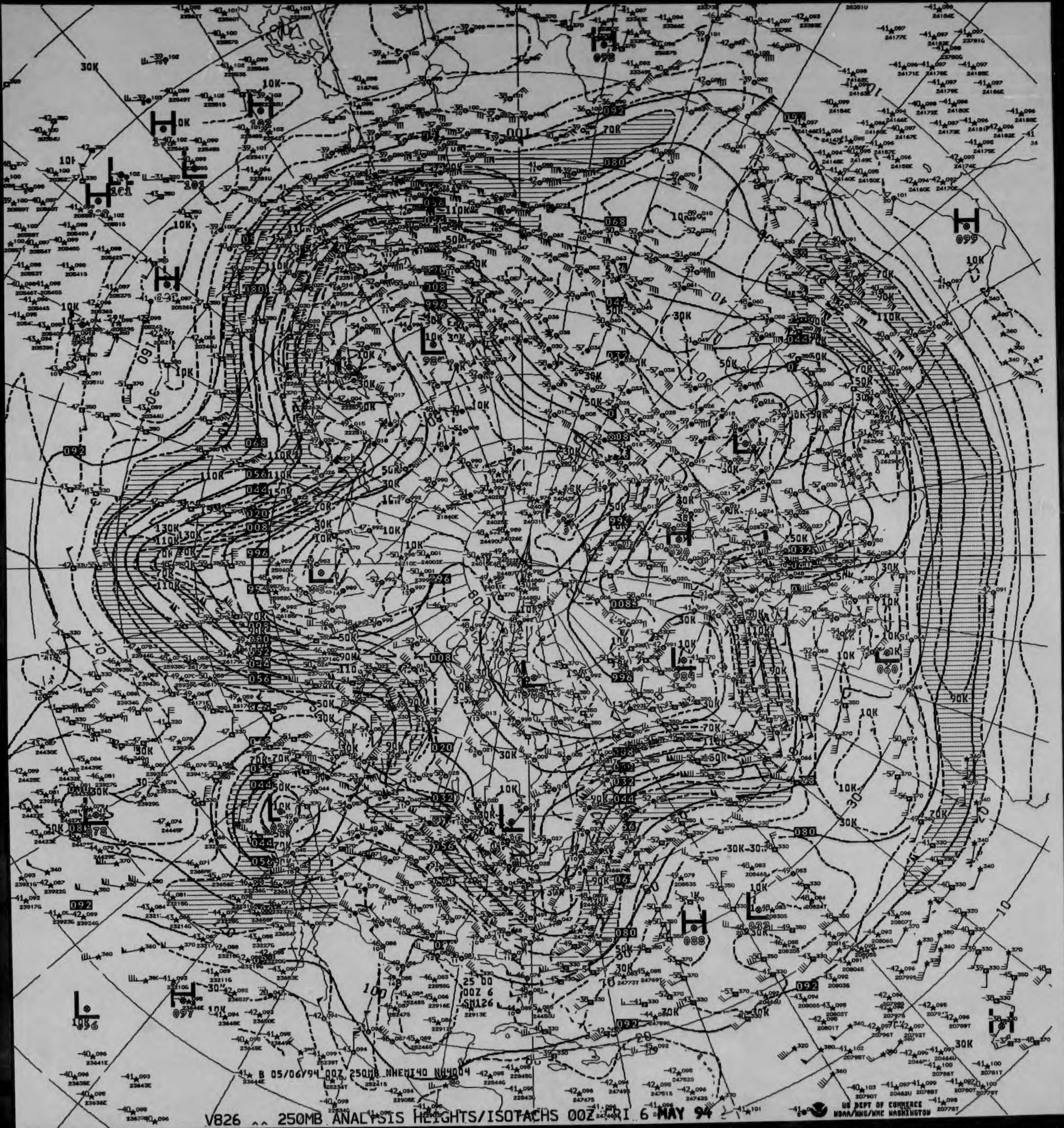
B 05/06/94 00Z 250MB NHEMI40 NH4004
25 00
00Z 6
SM126
30K
50K
70K
90K
110K
130K

V826 ^^ 250MB ANALYSIS HEIGHTS/ISOTACHS 00Z FRI 6 MAY 94

US DEPT OF COMMERCE
NOAA/NWS/NMC WASHINGTON

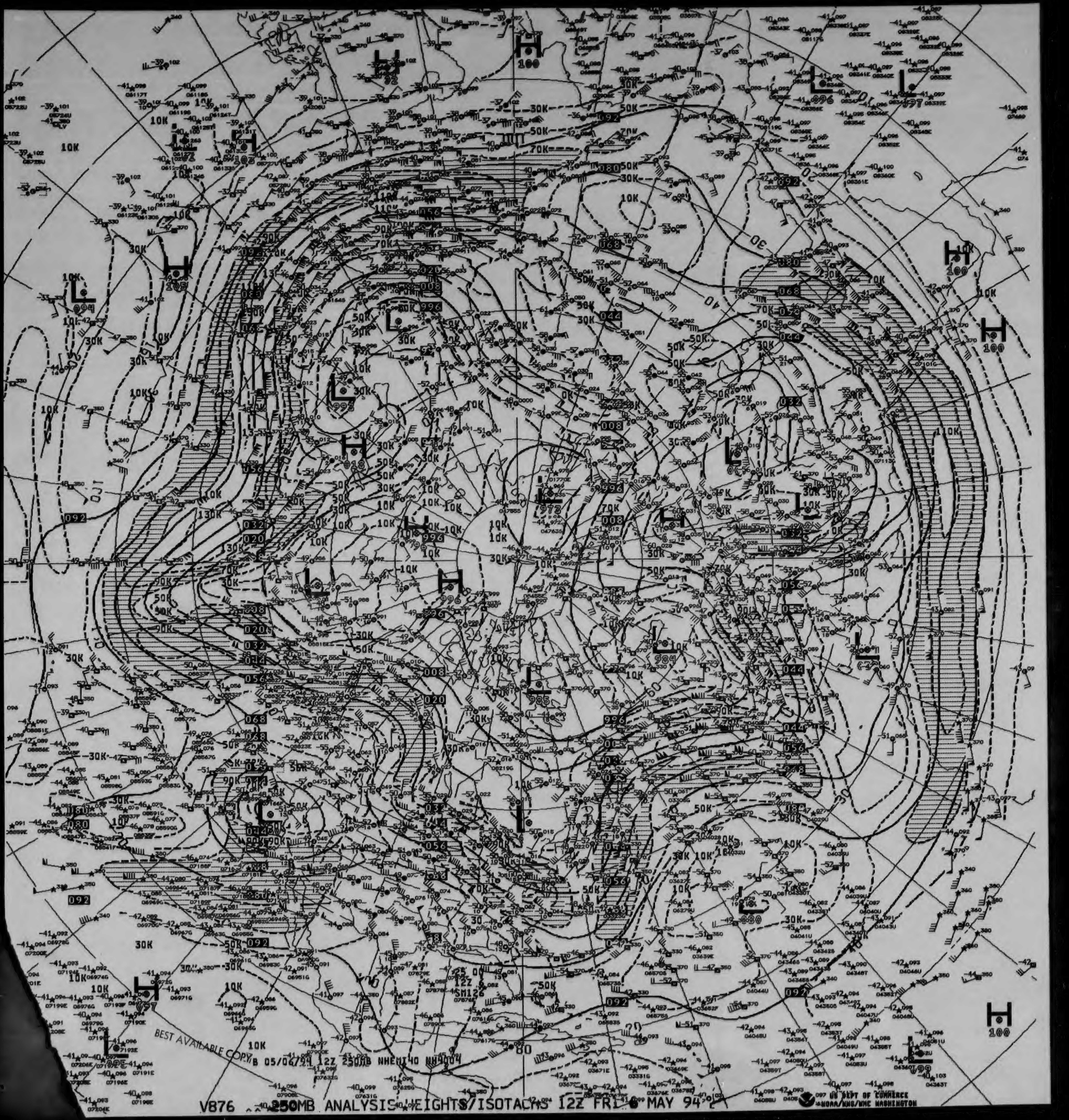

BEST AVAILABLE COPY

B 05/06/94 12Z 250MB NHEMI40 NH4004

V876 250MB ANALYSIS HEIGHTS/ISOTACHS 12Z FRI 6 MAY 94

US DEPT OF COMMERCE
NOAA/NWS/NMC WASHINGTON

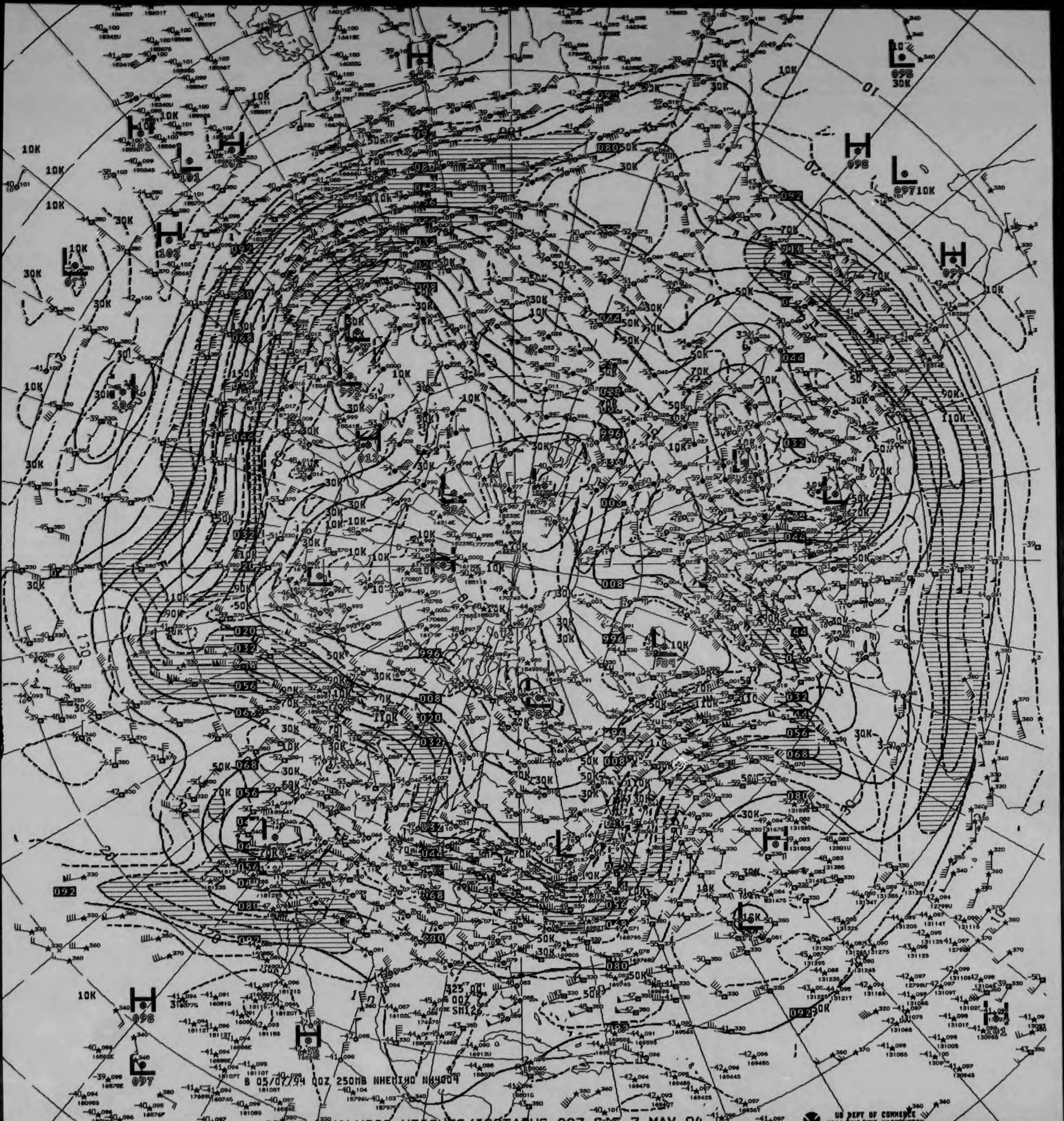
B 05/07/94 00Z 250MB NHEMI40 NH4004

V826 ^^ 250MB ANALYSIS HEIGHTS/ISOTACHS 00Z SAT 7 MAY 94

US DEPT OF COMMERCE
NOAA/NWS/NMC WASHINGTON

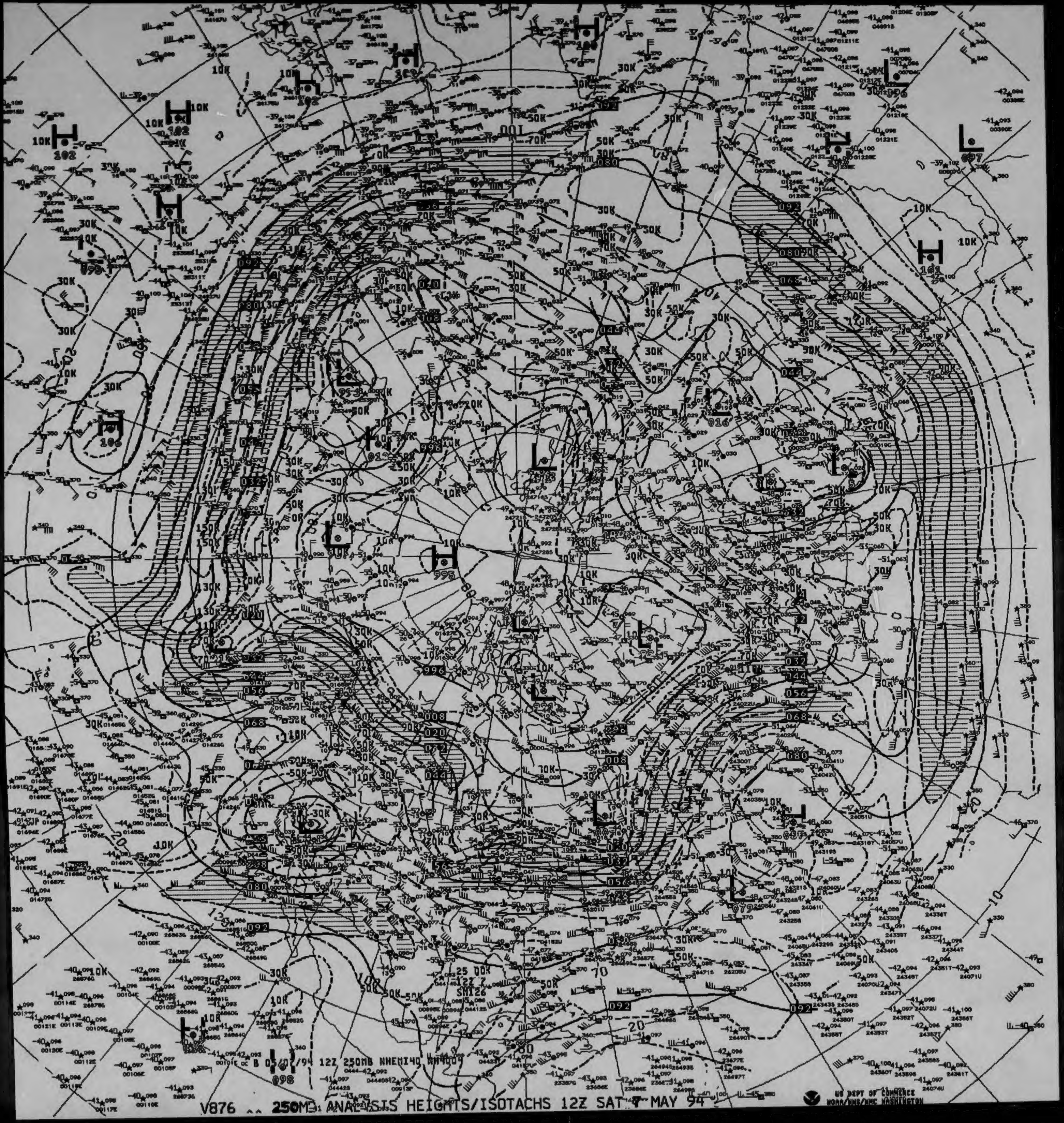

B 05/07/94 12Z 250MB NHEMI40 NMM004

V876 ^^ 250MB ANALYSIS HEIGHTS/ISOTACHS 12Z SAT 7 MAY 94

US DEPT OF COMMERCE
NOAA/NWS/NMC WASHINGTON

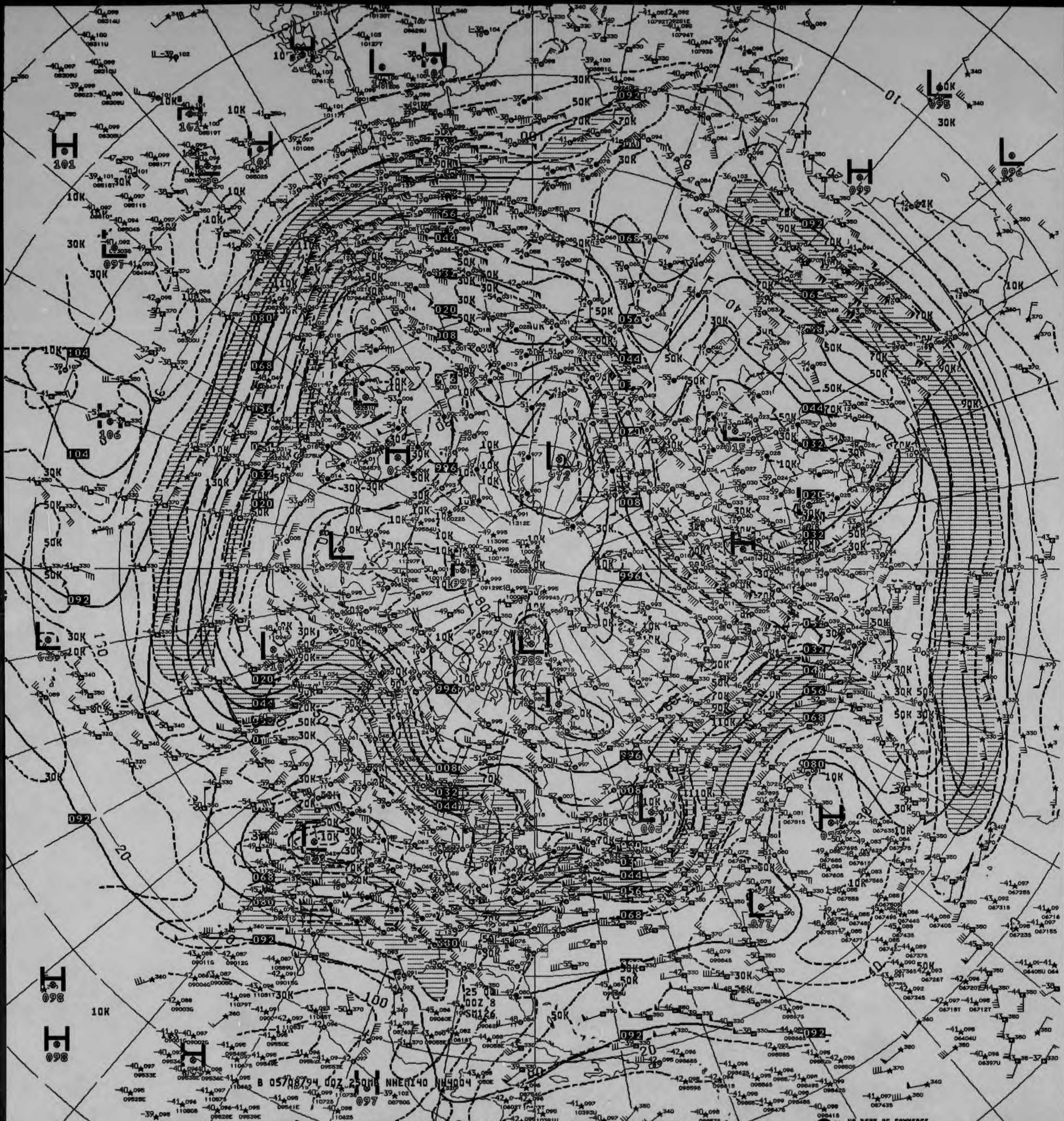
B 05708794 00Z 250MB NHEMI40 NH4004
25
00Z 8
SM126

V826 250MB ANALYSIS HEIGHTS/ISOTACHS 00Z SUN 8 MAY 94

US DEPT OF COMMERCE
NOAA/NWS/NMC WASHINGTON


B 05/08/94 12Z 250MB NHEMI40 NH4004
25 00
12Z 8
NM126

876 250MB ANALYSIS HEIGHTS/ISOTACHS 12Z SUN 8 MAY 94

US DEPT OF COMMERCE
NOAA/NWS/NMC WASHINGTON

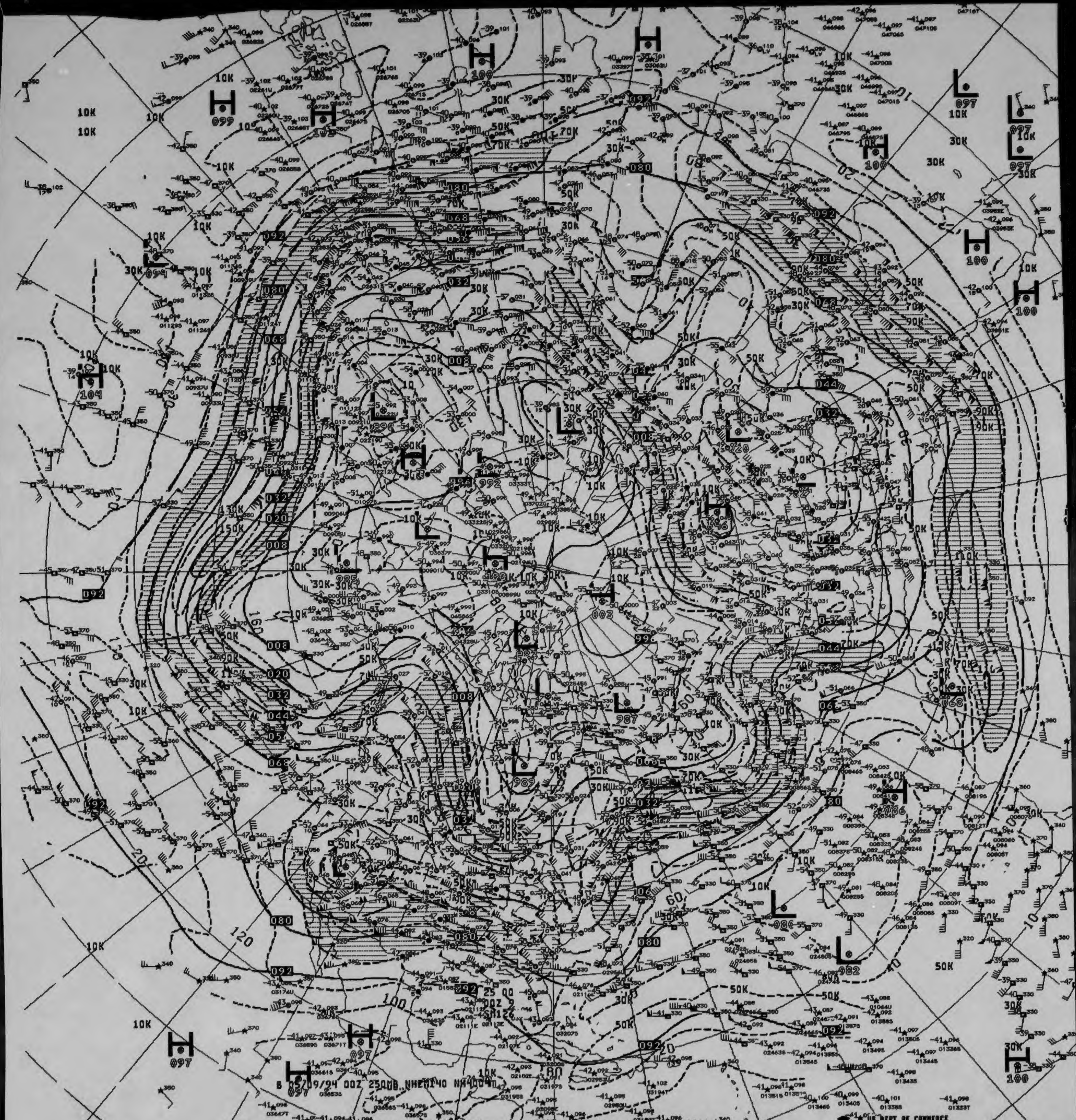
B 05/09/94 00Z 250MB NHEMI40 NH4004

V826 ^^ 250MB ANALYSIS HEIGHTS/ISOTACHS 00Z MON 9 MAY 94

US DEPT OF COMMERCE
NOAA/NWS/NMC WASHINGTON

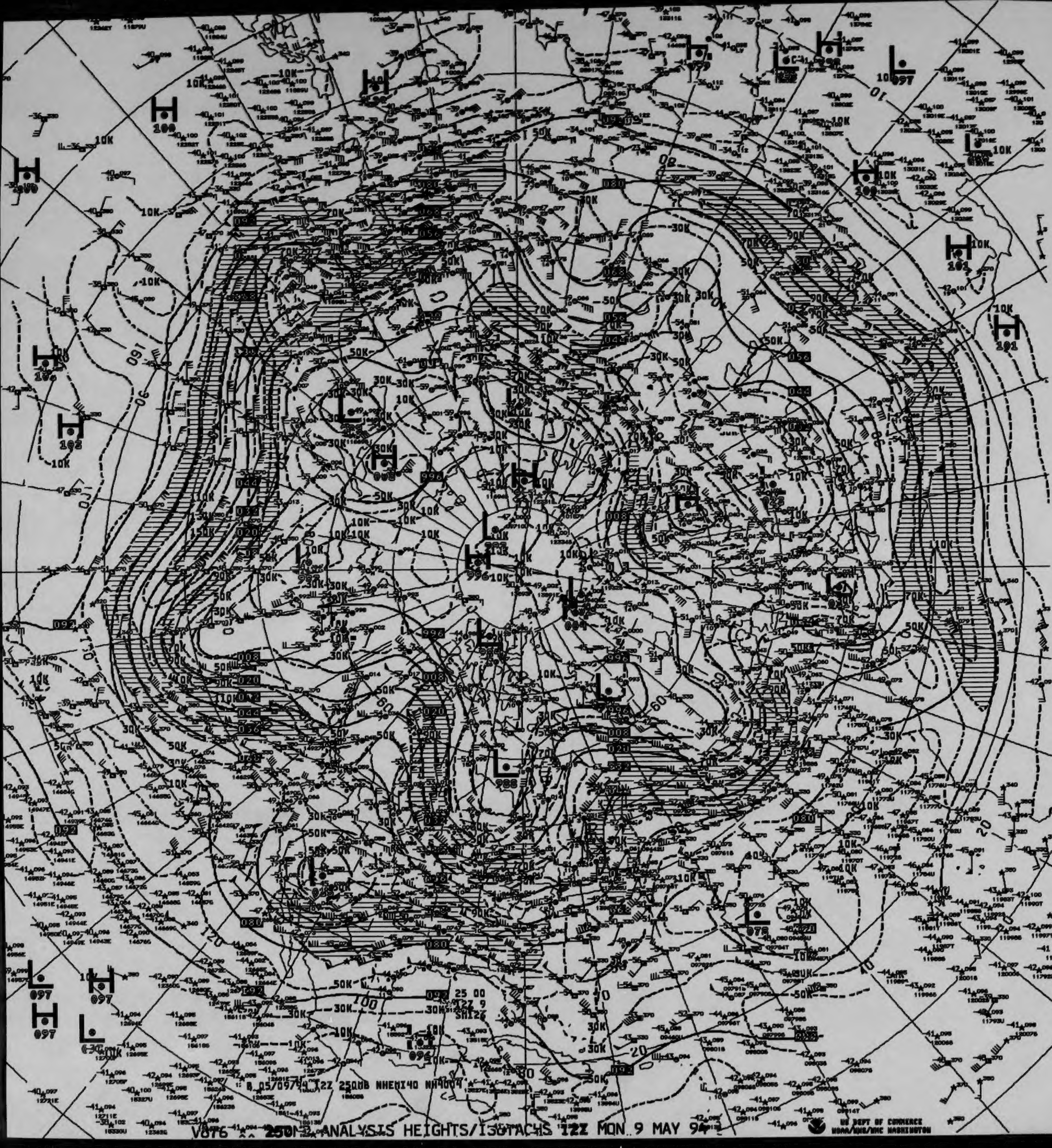

B 05/0994 12Z 250MB NHEMI40 NH4004

V876 250MB ANALYSIS HEIGHTS/ISOTACHS 12Z MON 9 MAY 94

US DEPT OF COMMERCE
NOAA/NWS/NMC WASHINGTON

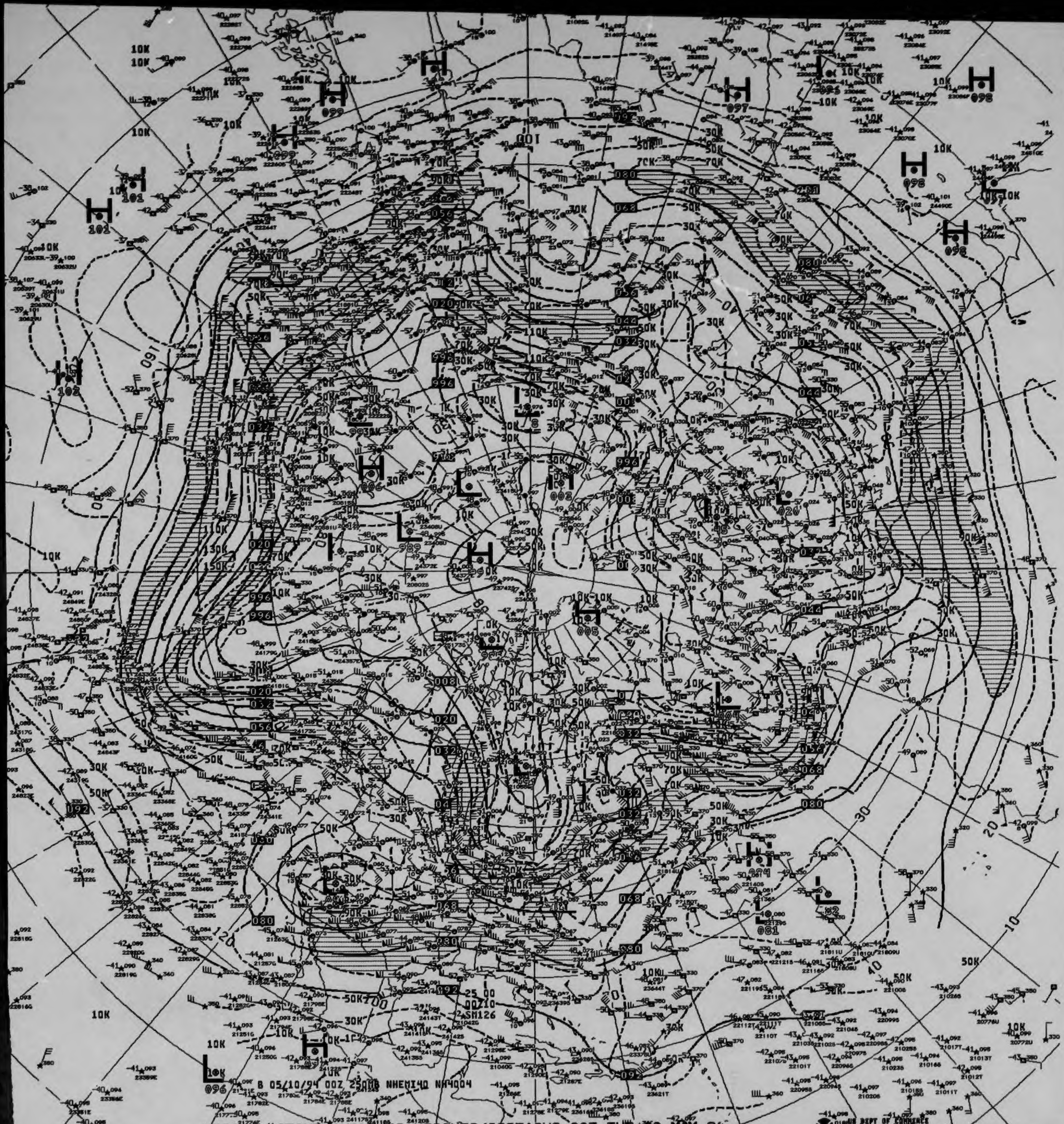
B 05/10/94 00Z 250MB NHEMI40 NH4004
US DEPT OF COMMERCE
NOAA/NWS/NMC WASHINGTON

V826 ^^ 250MB ANALYSIS HEIGHTS/ISOTACHS 00Z TUE 10 MAY 94

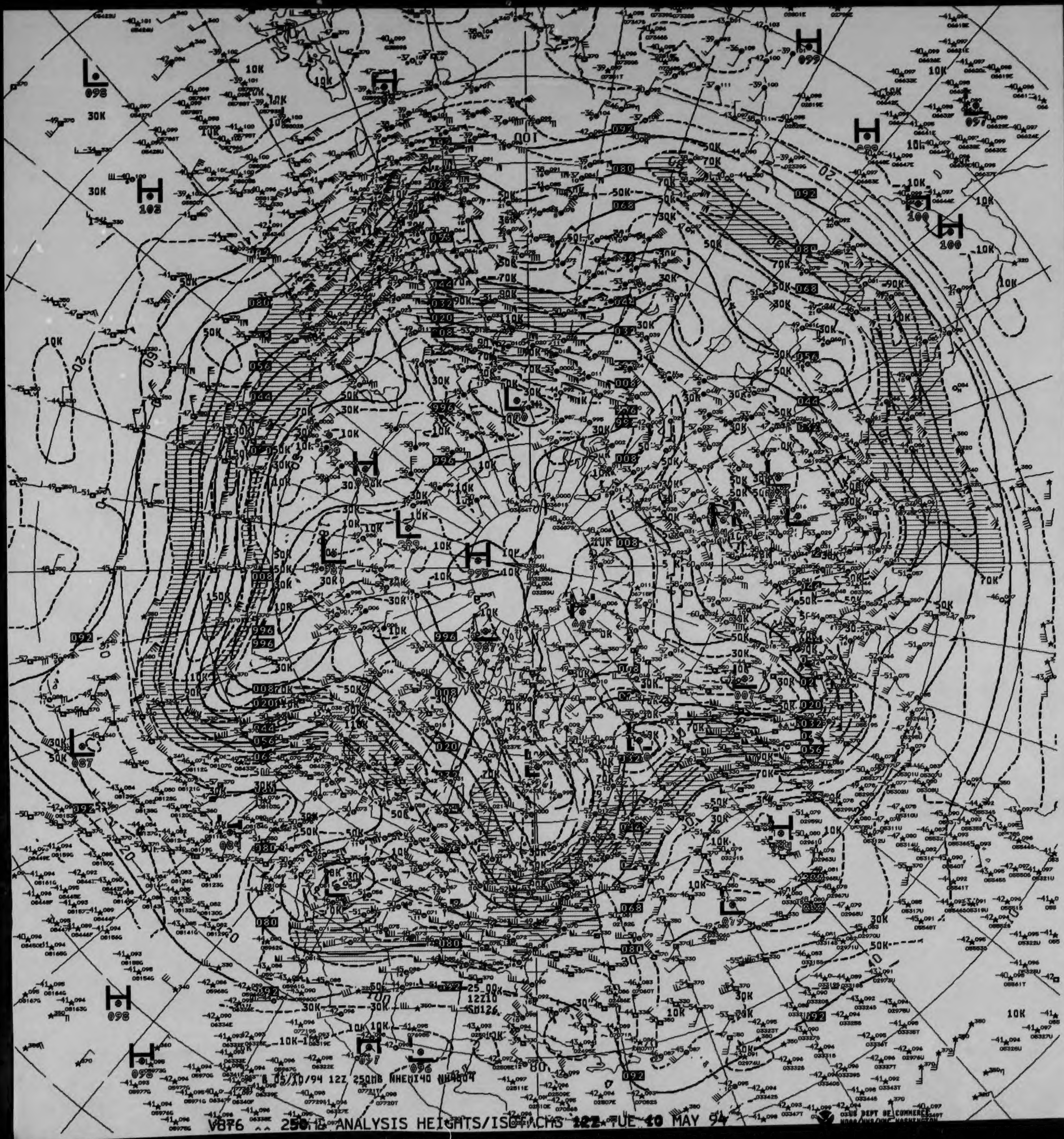
8 05/10/94 12Z 250MB NHEMI40 NH4004
US DEPT OF COMMERCE
NOAA/NWS/NMC WASHINGTON

V876 ^^ 250MB ANALYSIS HEIGHTS/ISOTACHS 12Z TUE 10 MAY 94



8 05/11/94 00Z 250MB NHEMI40 NH4004
25 00
00Z11
SM126
US DEPT OF COMMERCE
NOAA/NWS/NMC WASHINGTON

V036 250MB ANALYSIS HEIGHTS/ISOTACHS 00Z WED 11 MAY 94

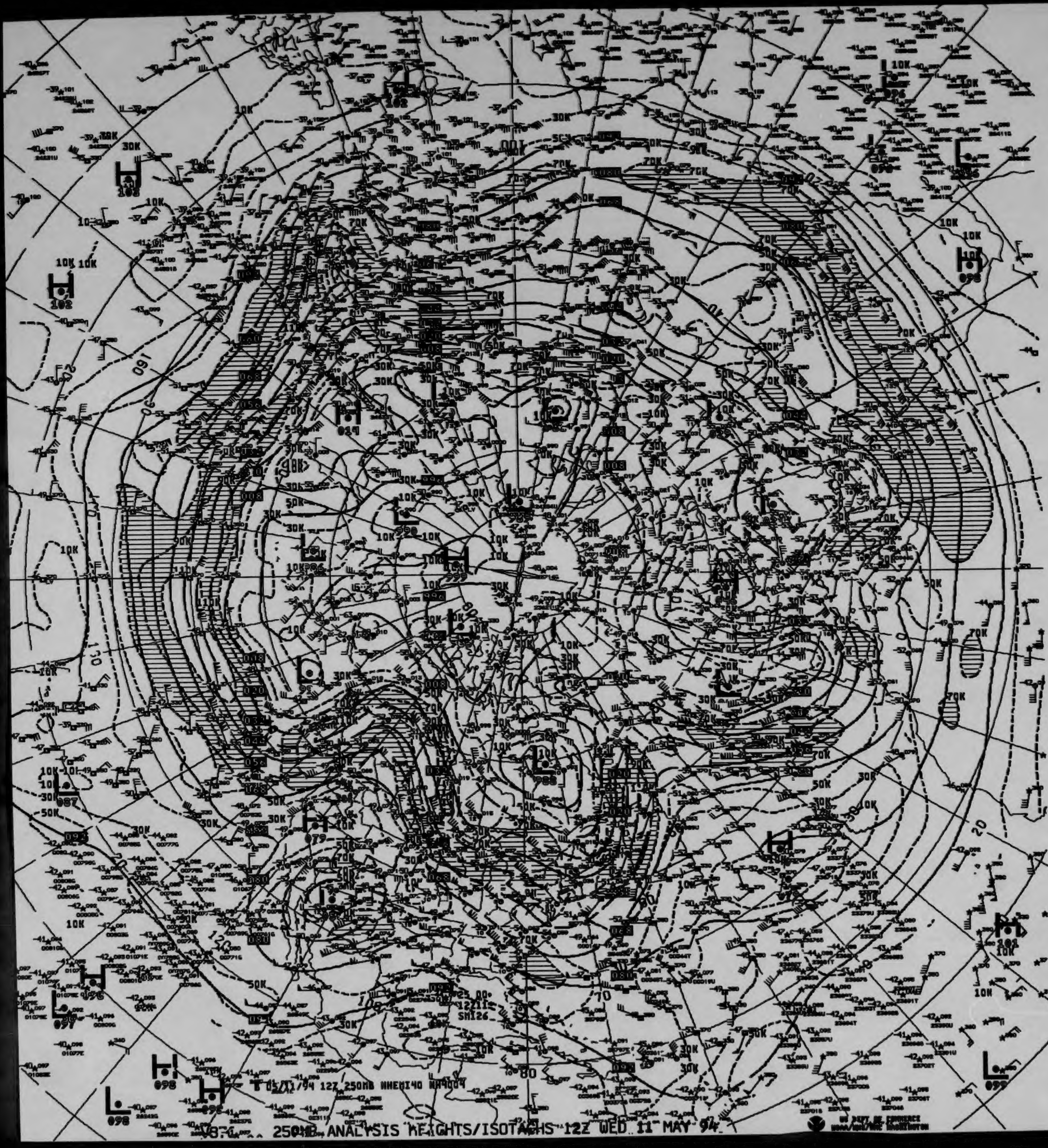

05/11/94 12Z 250MB NHEMI40 NH4004
25 00•
12Z11
SM126
US DEPT OF COMMERCE
NOAA/NWS/NMC WASHINGTON

V8.6 250MB ANALYSIS HEIGHTS/ISOTACHS 12Z WED 11 MAY 94

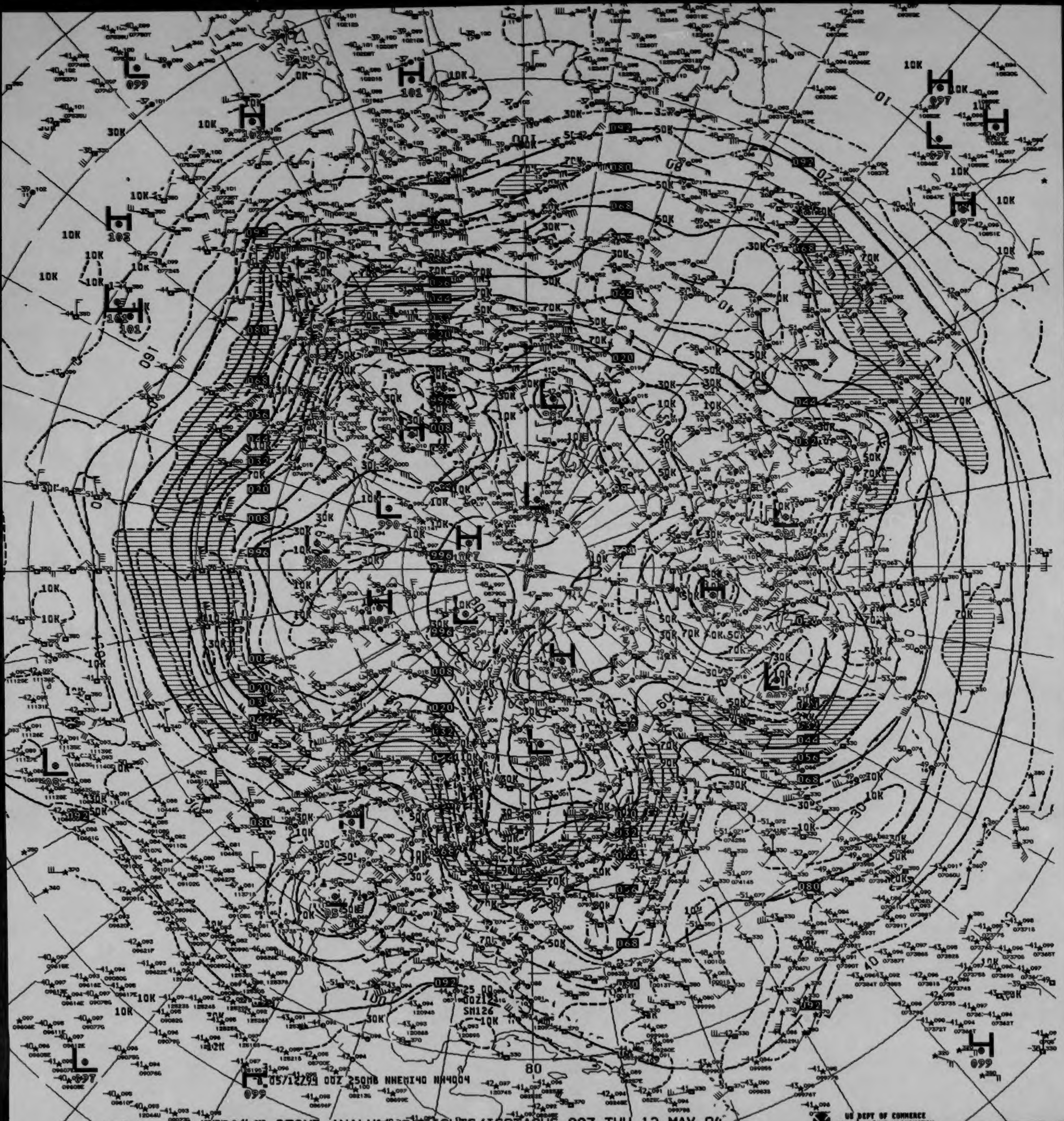
05/12Z94 00Z 250MB NHEMI40 NH4004
25 00
00Z12
SM126
80

V826 ** 250MB ANALYSIS HEIGHTS/ISOTACHS 00Z THU 12 MAY 94

US DEPT OF COMMERCE
NOAA/NWS/NMC WASHINGTON

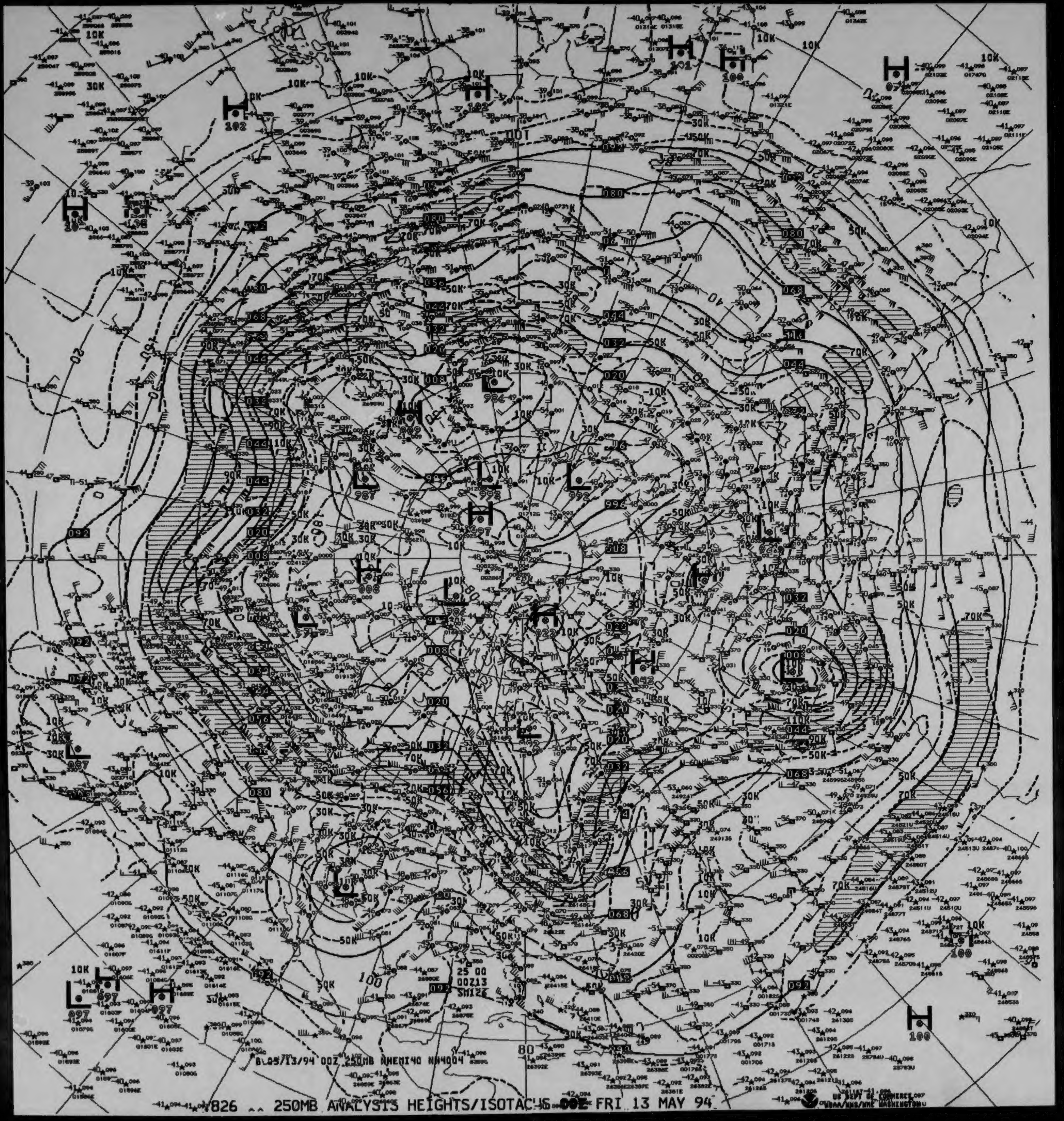

B 05/13/94 00Z 250MB NHEMI40 NH4004
25 00
00Z13
SMIZE
US DEPT OF COMMERCE
NOAA/NWS/NMC WASHINGTON

826 ^^ 250MB ANALYSIS HEIGHTS/ISOTACHS 00Z FRI 13 MAY 94

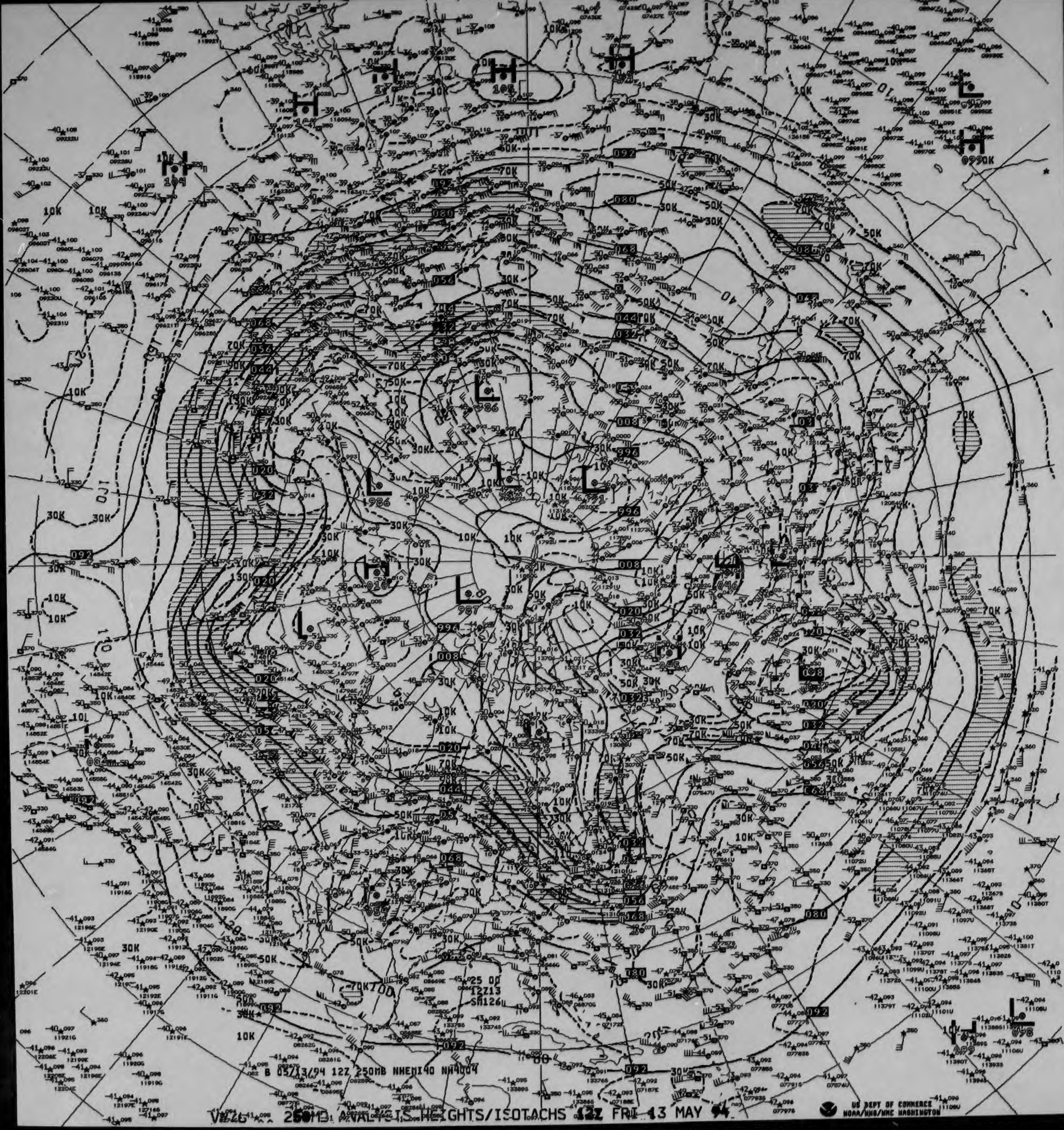

B 05/13/94 12Z 250MB NHEMI40 NH4004

V426 250MB ANALYSIS HEIGHTS/ISOTACHS 12Z FRI 13 MAY 94

US DEPT OF COMMERCE
NOAA/NWS/NMC WASHINGTON

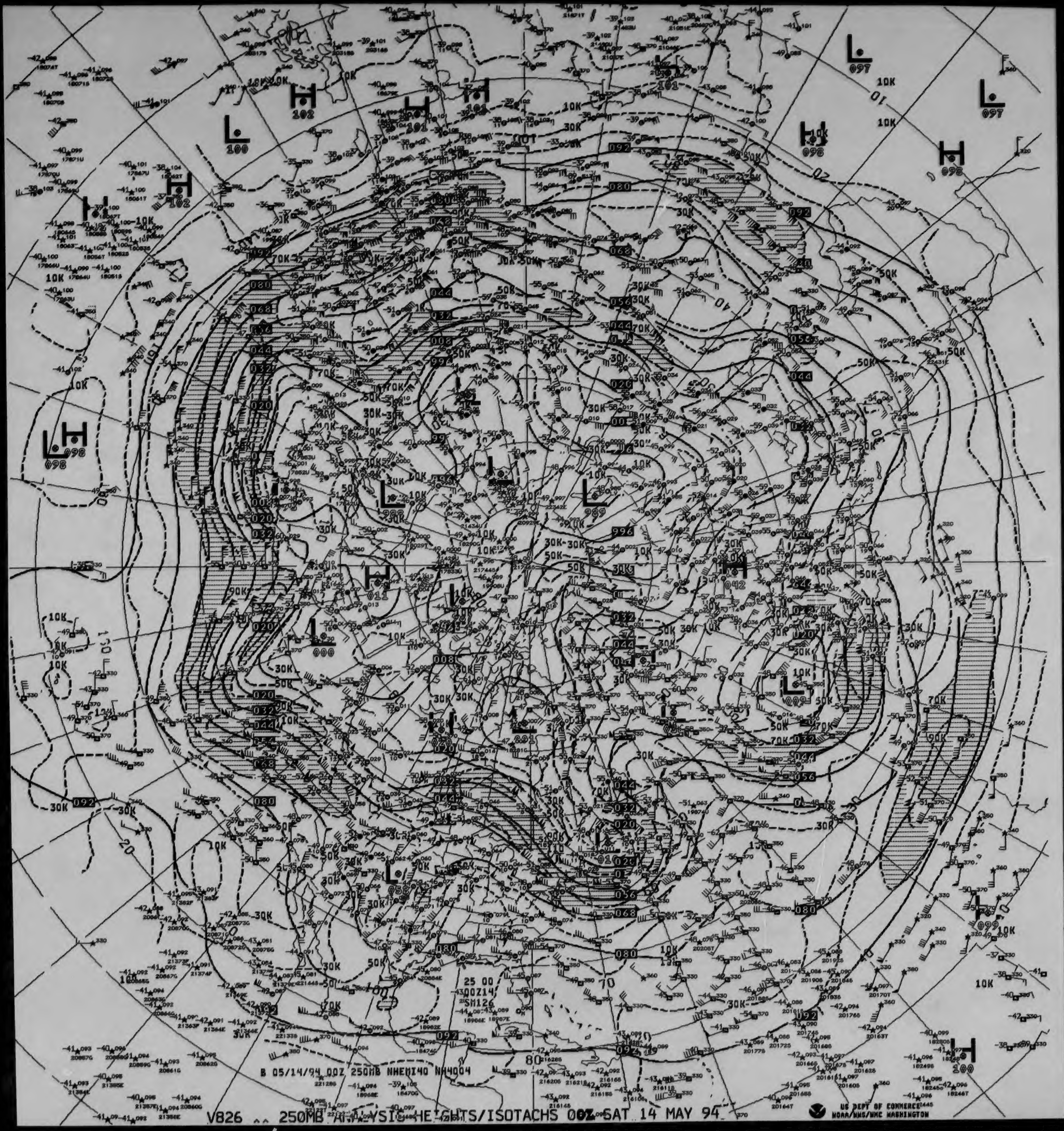

V826 ^^ 250MB ANALYSIS HEIGHTS/ISOTACHS 00Z SAT 14 MAY 94

B 05/14/94 00Z 250MB NHEMI40 NH4004

US DEPT OF COMMERCE
NOAA/NWS/NMC WASHINGTON

25 00
00Z14
SM126

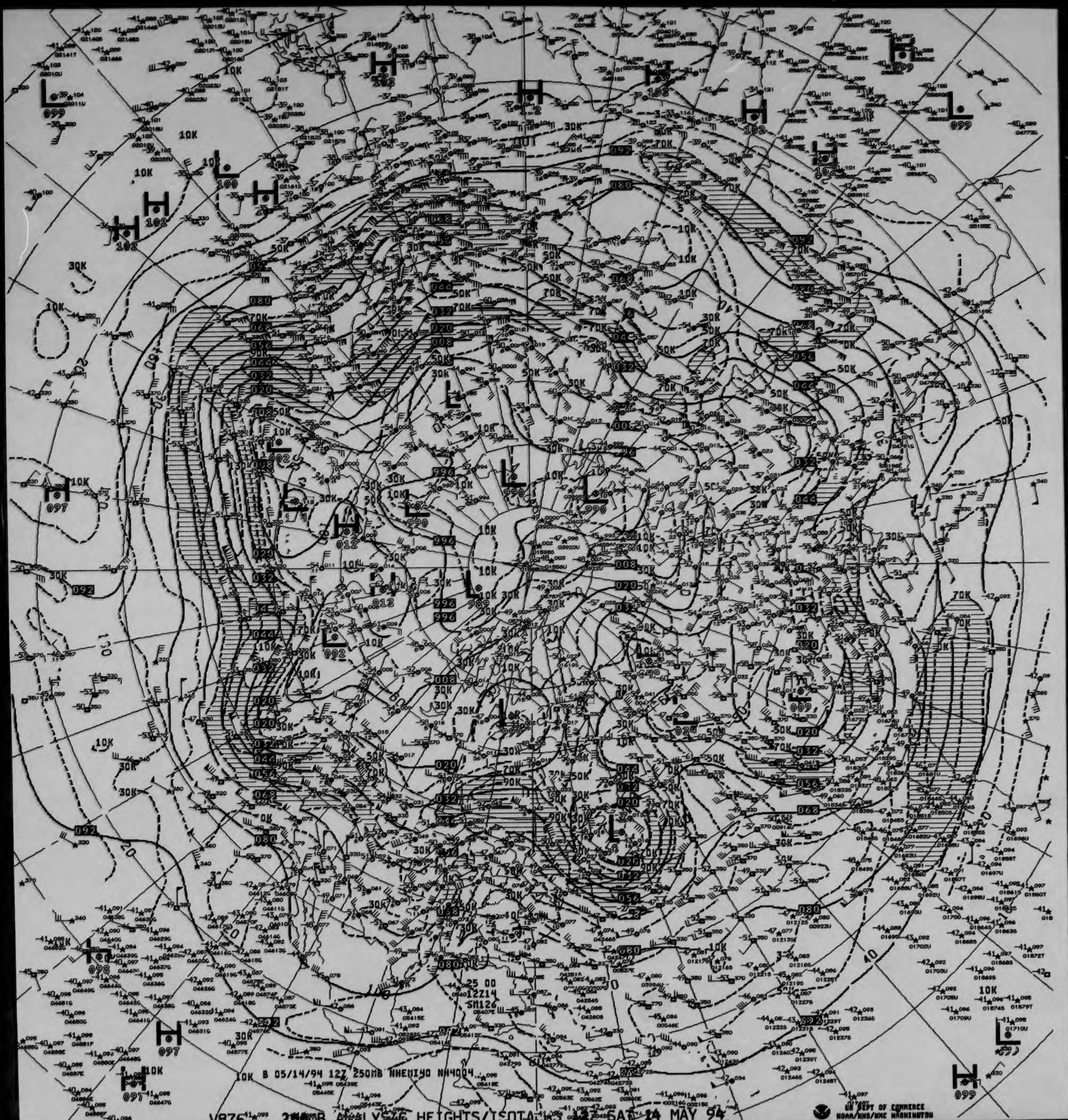
B 05/14/94 12Z 250MB NHEMI90 NH4004
25 00
12Z14
SM126

V876 250MB ANALYSIS HEIGHTS/ISOTACHS 12Z SAT 14 MAY 94

US DEPT OF COMMERCE
NOAA/NWS/NMC WASHINGTON

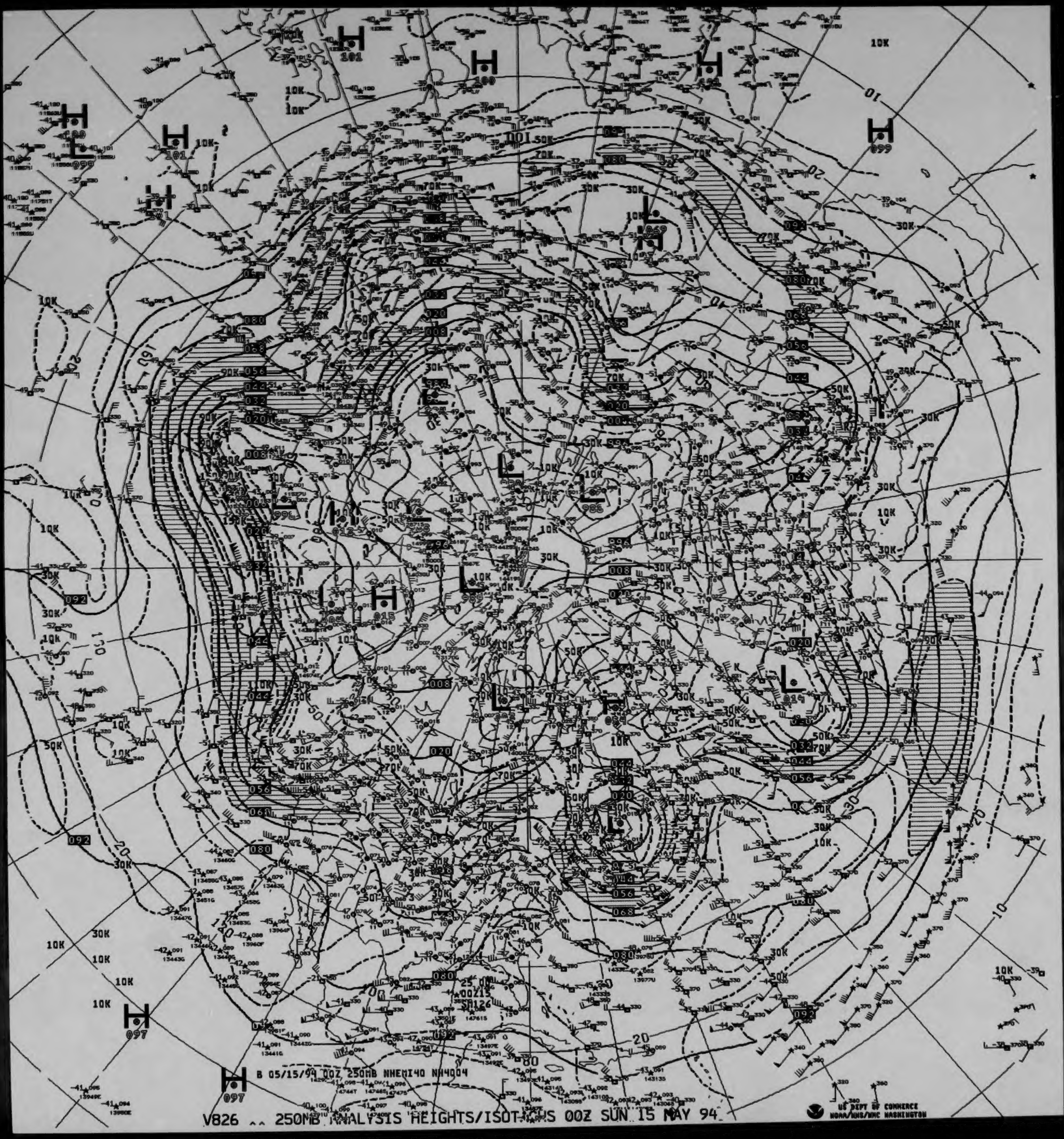

B 05/15/94 00Z 250MB NHEMI40 NH4004

V826 ^^ 250MB ANALYSIS HEIGHTS/ISOTACHS 00Z SUN 15 MAY 94

US DEPT OF COMMERCE
NOAA/NWS/NMC WASHINGTON

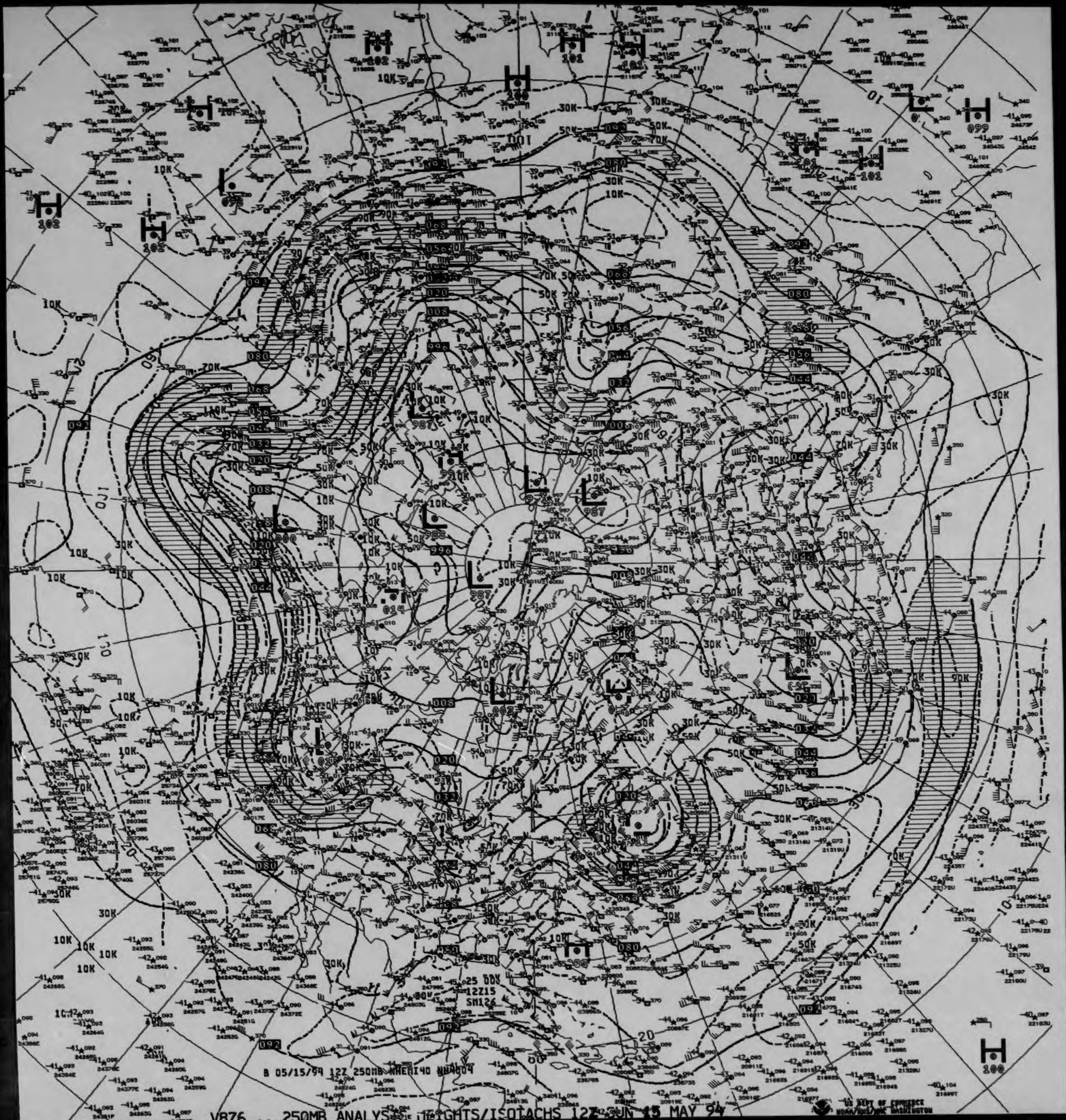
B 05/15/94 12Z 250MB NHEMI40 NH4004
US DEPT OF COMMERCE
NOAA/NWS/NMC WASHINGTON

V876 .. 250MB ANALYSIS HEIGHTS/ISOTACHS 12Z SUN 15 MAY 94

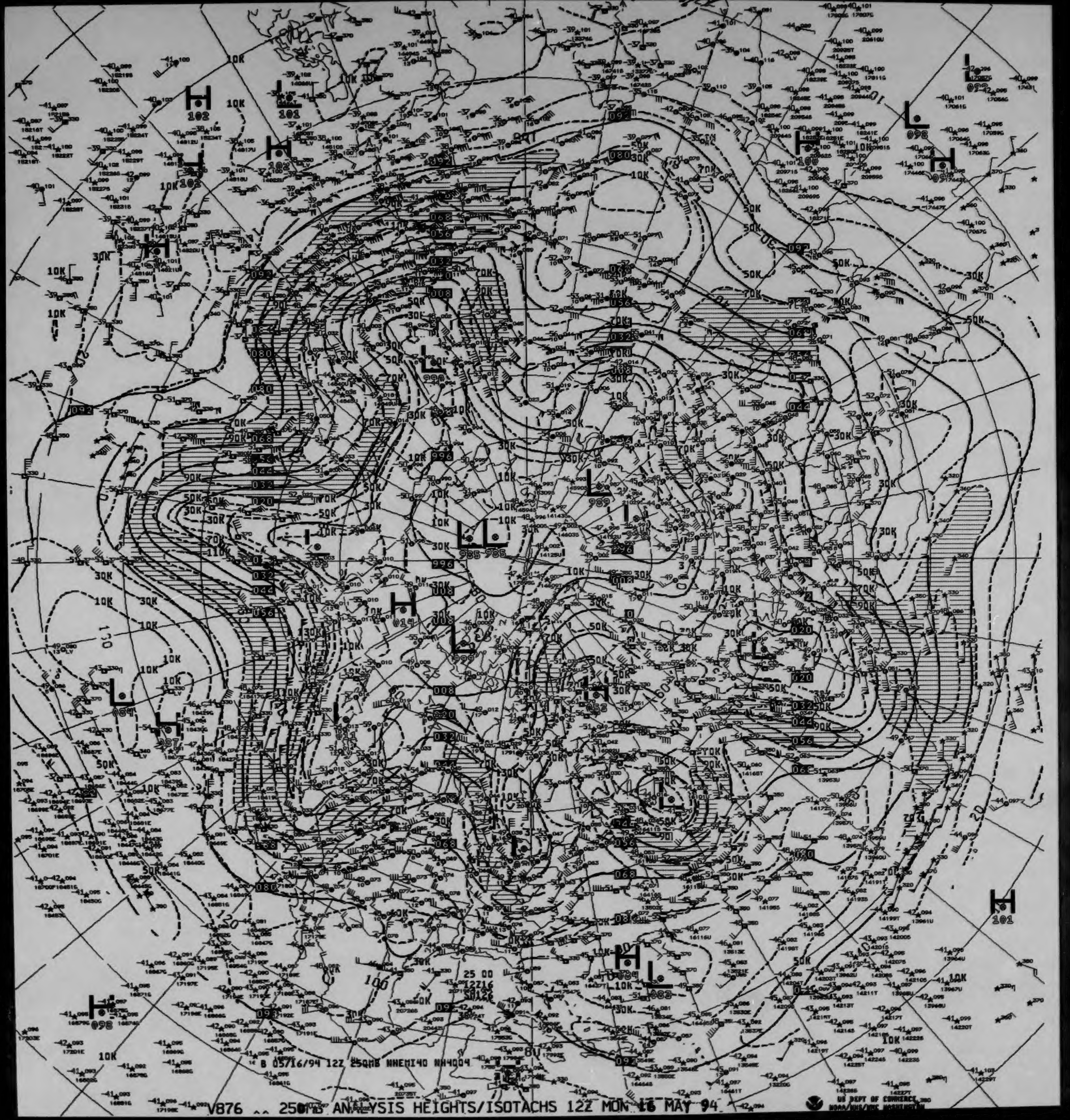

B 05/16/94 12Z 250MB NHEMI40 NH4004

V876 ^^ 250MB ANALYSIS HEIGHTS/ISOTACHS 12Z MON 16 MAY 94

US DEPT OF COMMERCE
NOAA/NWS/NMC WASHINGTON

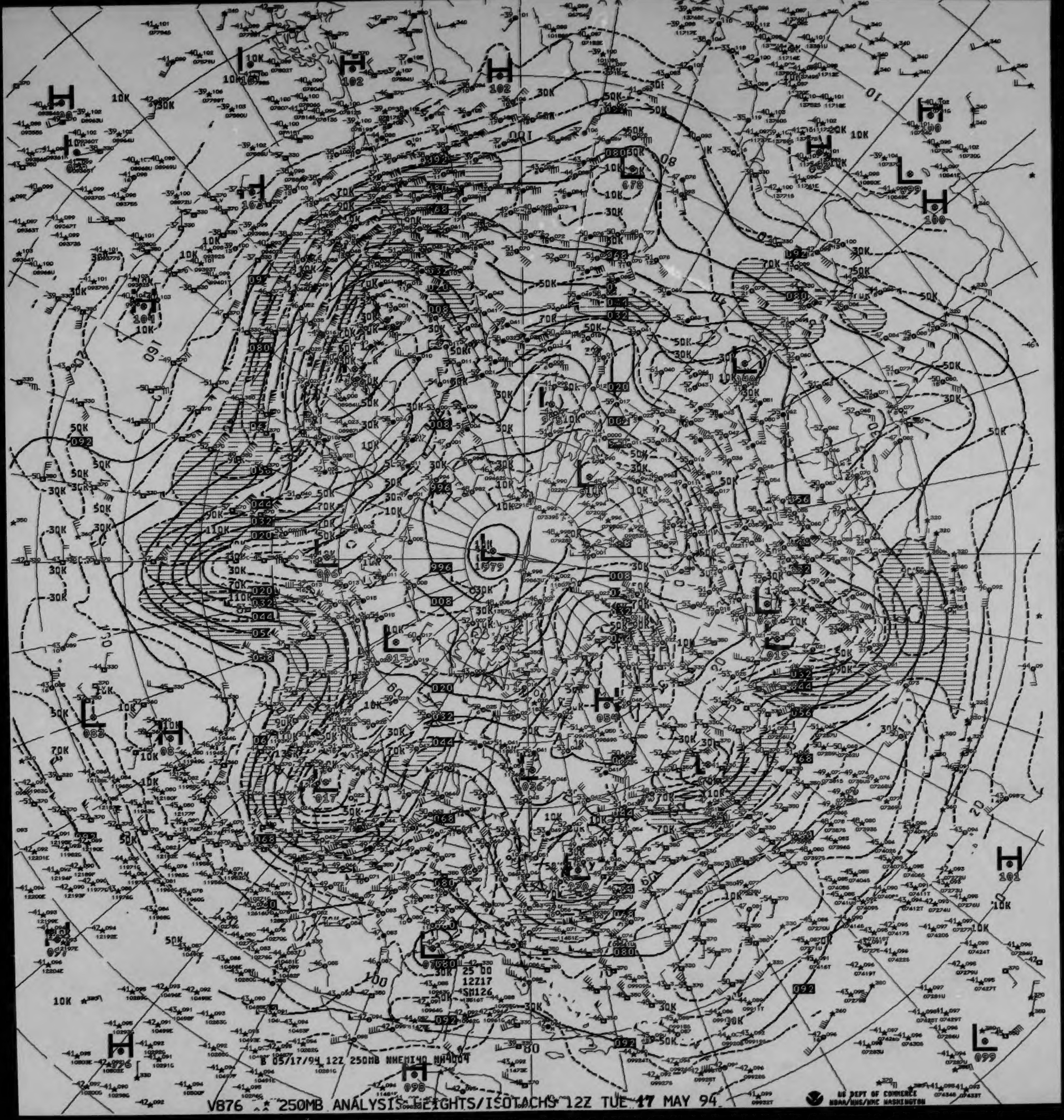
B 05/17/94 12Z 250MB NHEMI40 NH4004
25 00
12Z17
SM126

V876 250MB ANALYSIS HEIGHTS/ISOTACHS 12Z TUE 17 MAY 94

US DEPT OF COMMERCE
NOAA/NWS/NMC WASHINGTON

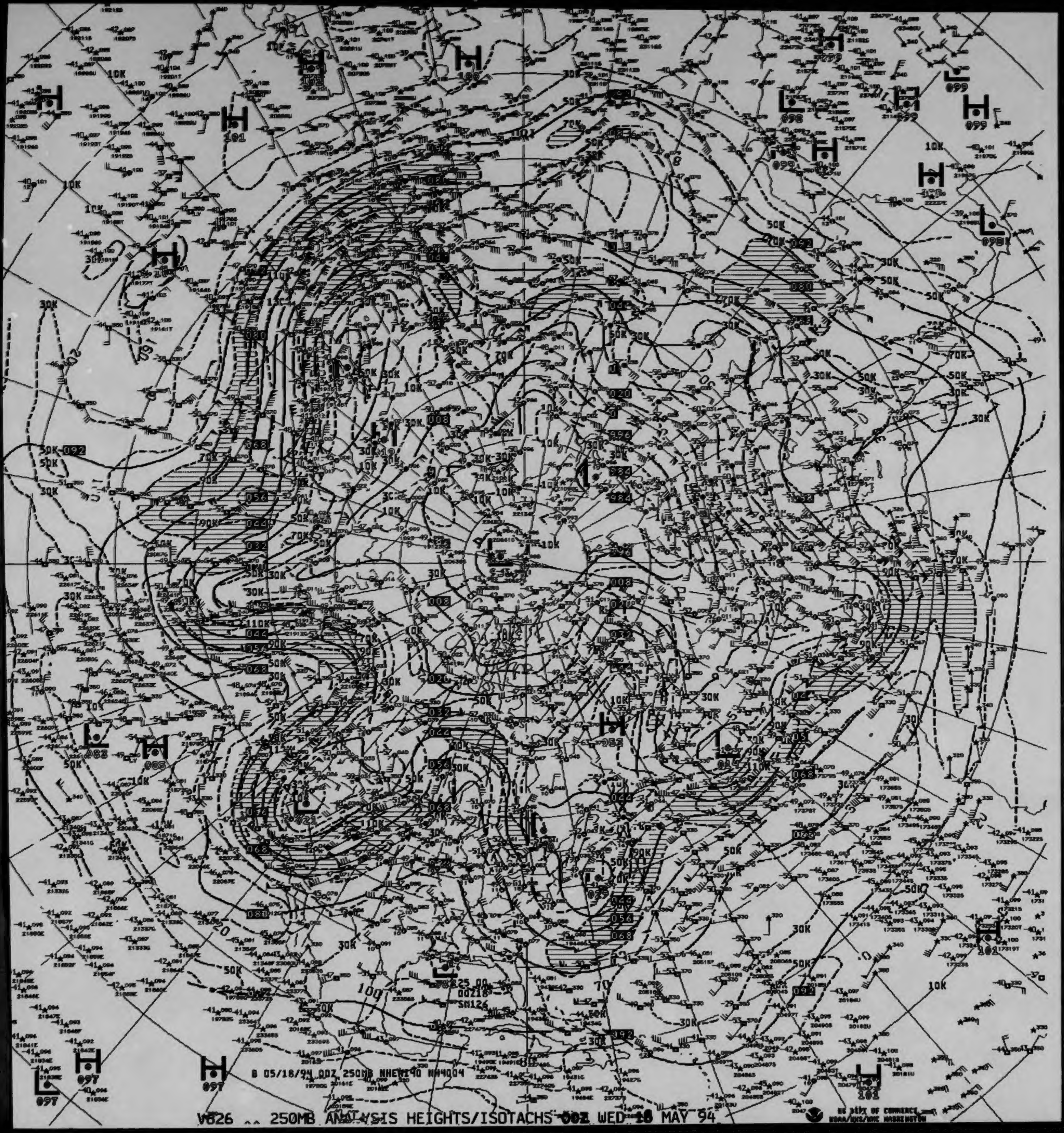
B 05/18/94 00Z 250MB NHEM140 NH4004
25 00
00Z18
SM126
H
L
10K
30K
50K
70K
90K
110K

V826 ^^ 250MB ANALYSIS HEIGHTS/ISOTACHS 00Z WED 18 MAY 94

US DEPT OF COMMERCE
NOAA/NWS/NMC WASHINGTON

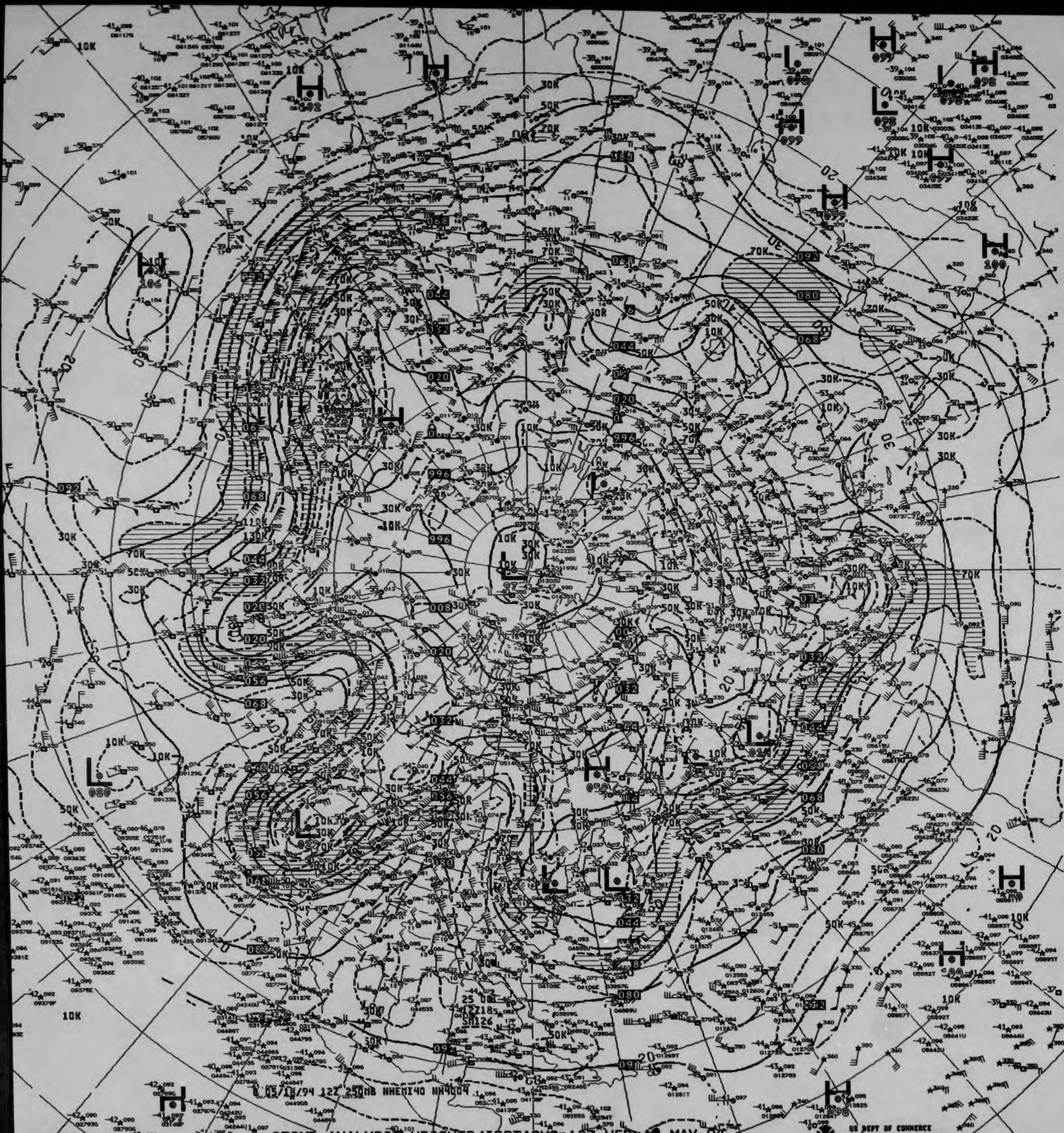
8 05/18/94 12Z 250MB NHEMI40 NH4004

V476 ^^ 250MB ANALYSIS HEIGHTS/ISOTACHS 12Z WED 18 MAY 94

US DEPT OF COMMERCE
NOAA/NWS/NMC WASHINGTON

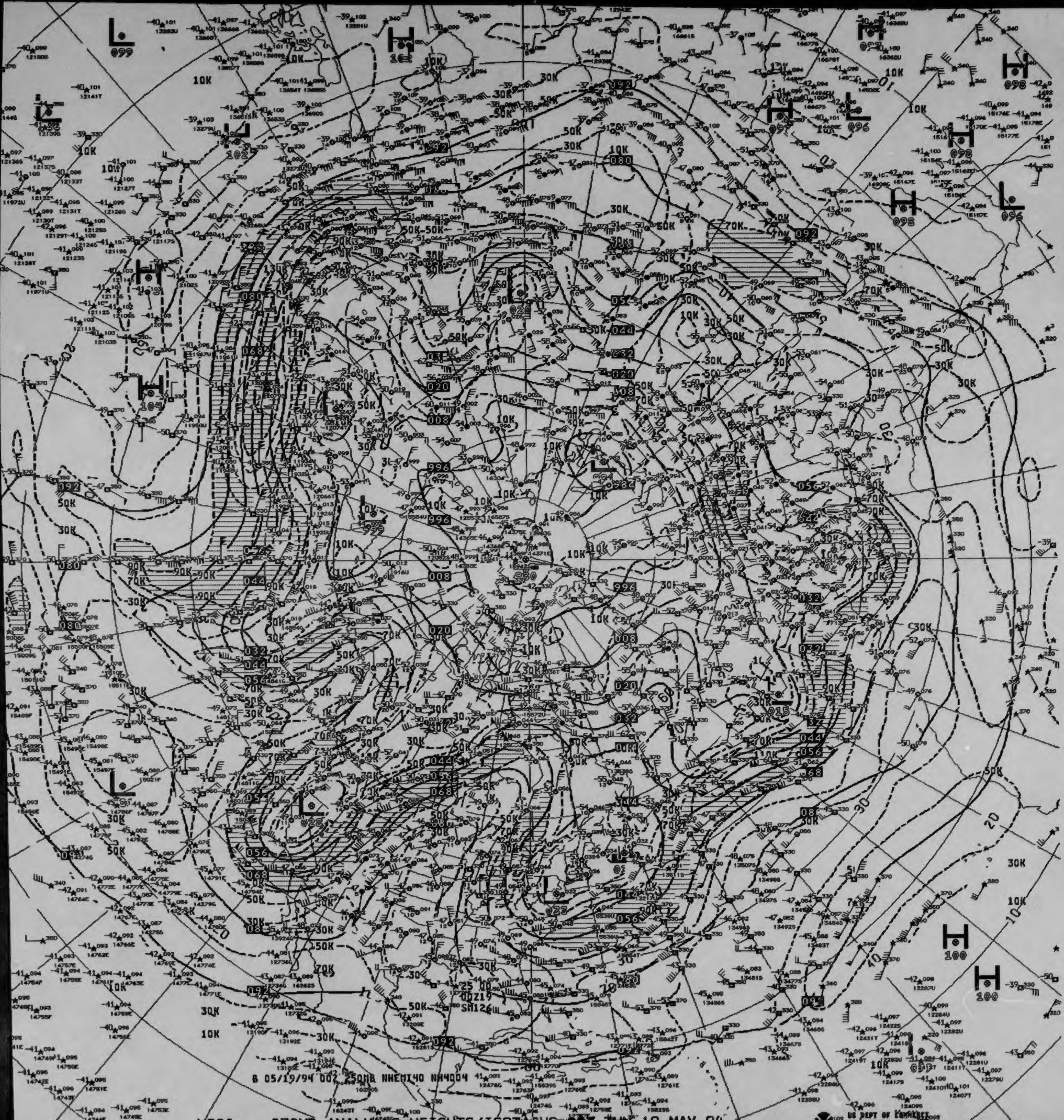
B 05/19/94 00Z 250MB NHEMI40 NN4004
00Z19
SM126

V826 ^^ 250MB ANALYSIS HEIGHTS/ISOTACHS 00Z THU 19 MAY 94

US DEPT OF COMMERCE
NOAA/NWS/NMC WASHINGTON

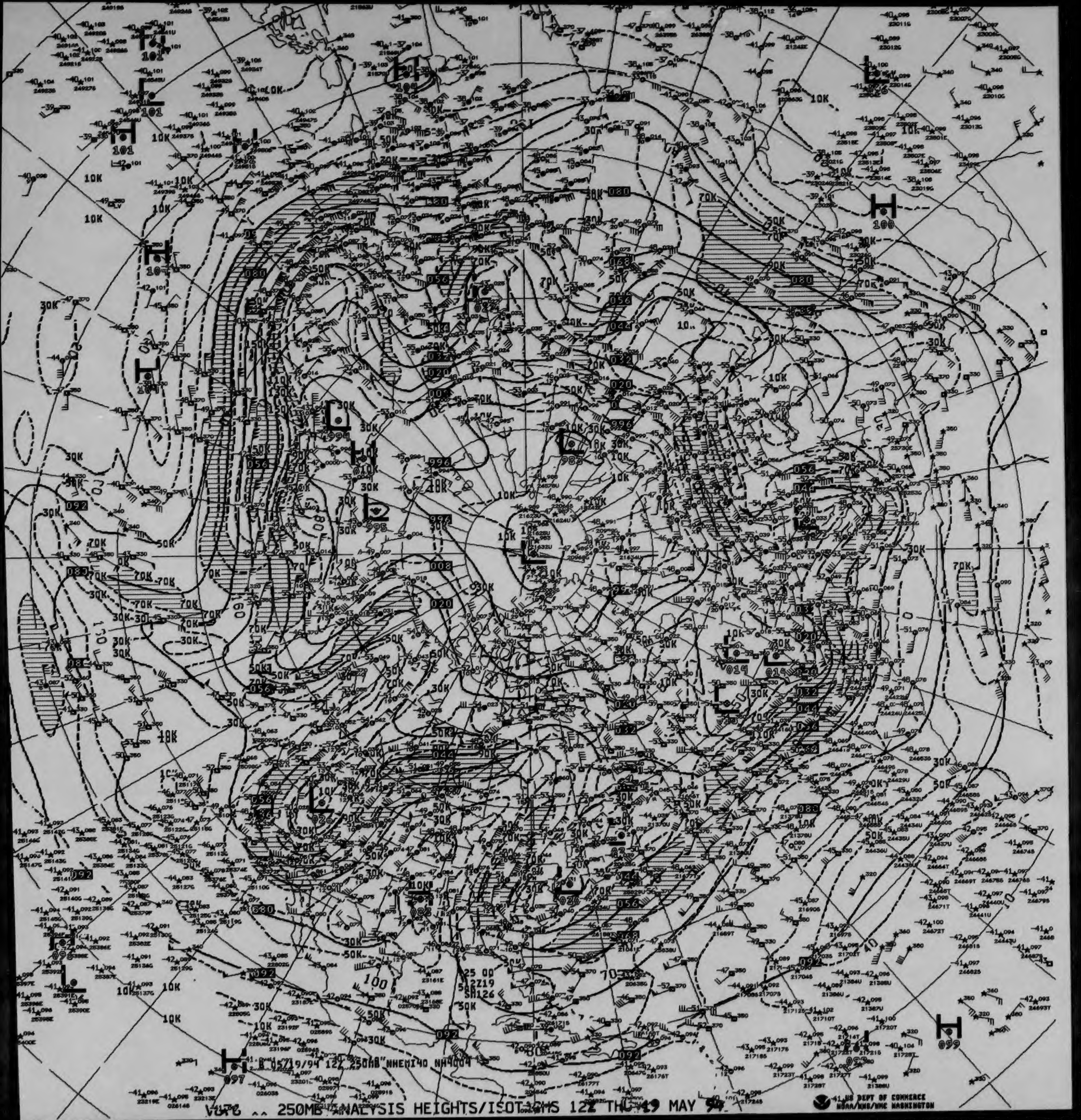

8 05/19/94 12Z 250MB "NHEMI40 NH4004

VGTG ^^ 250MB ANALYSIS HEIGHTS/ISOTACHS 12Z THU 19 MAY 94

US DEPT OF COMMERCE
NOAA/NWS/NMC WASHINGTON

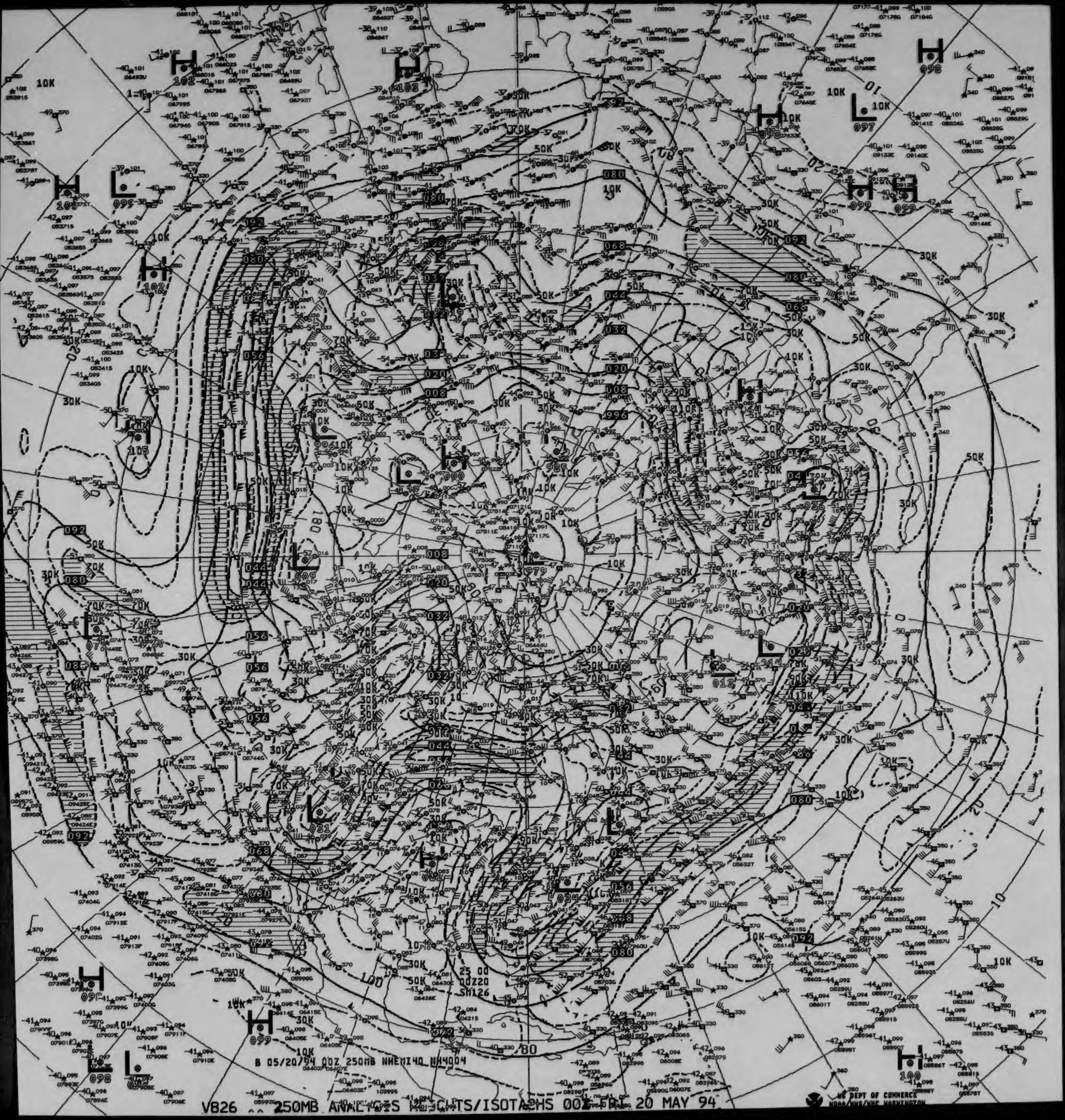

V826 ^^ 250MB ANALYSIS HEIGHTS/ISOTACHS 00Z FRI 20 MAY 94

B 05/20/94 00Z 250MB NHEMI40 NH4004
25 00
00Z20
SH126
US DEPT OF COMMERCE
NOAA/NWS/NMC WASHINGTON

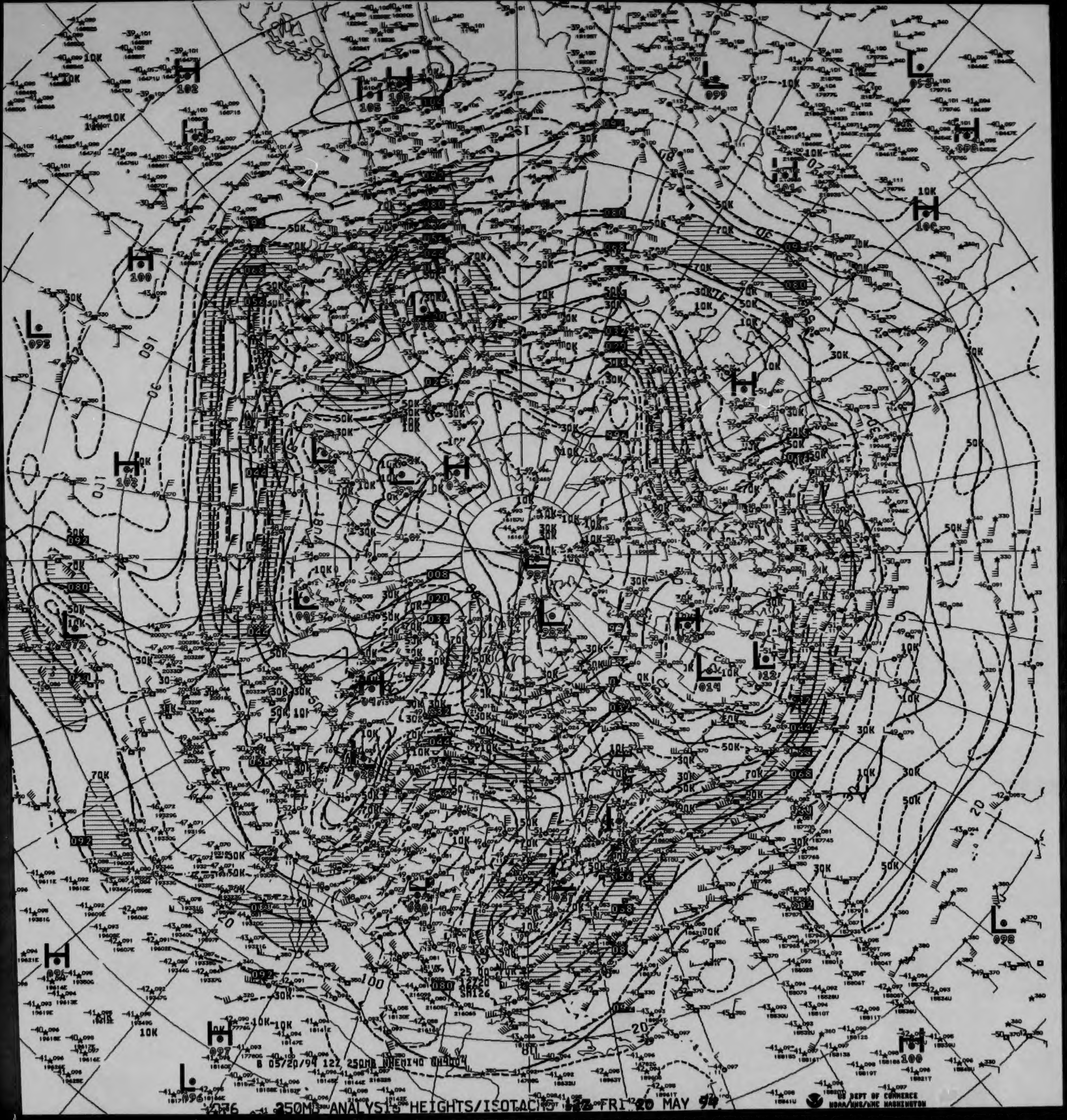

B 05/20/94 12Z 250MB NHEMI40 QH4004
US DEPT OF COMMERCE
NOAA/NWS/NMC WASHINGTON

250MB ANALYSIS HEIGHTS/ISOTACHS 12Z FRI 20 MAY 94

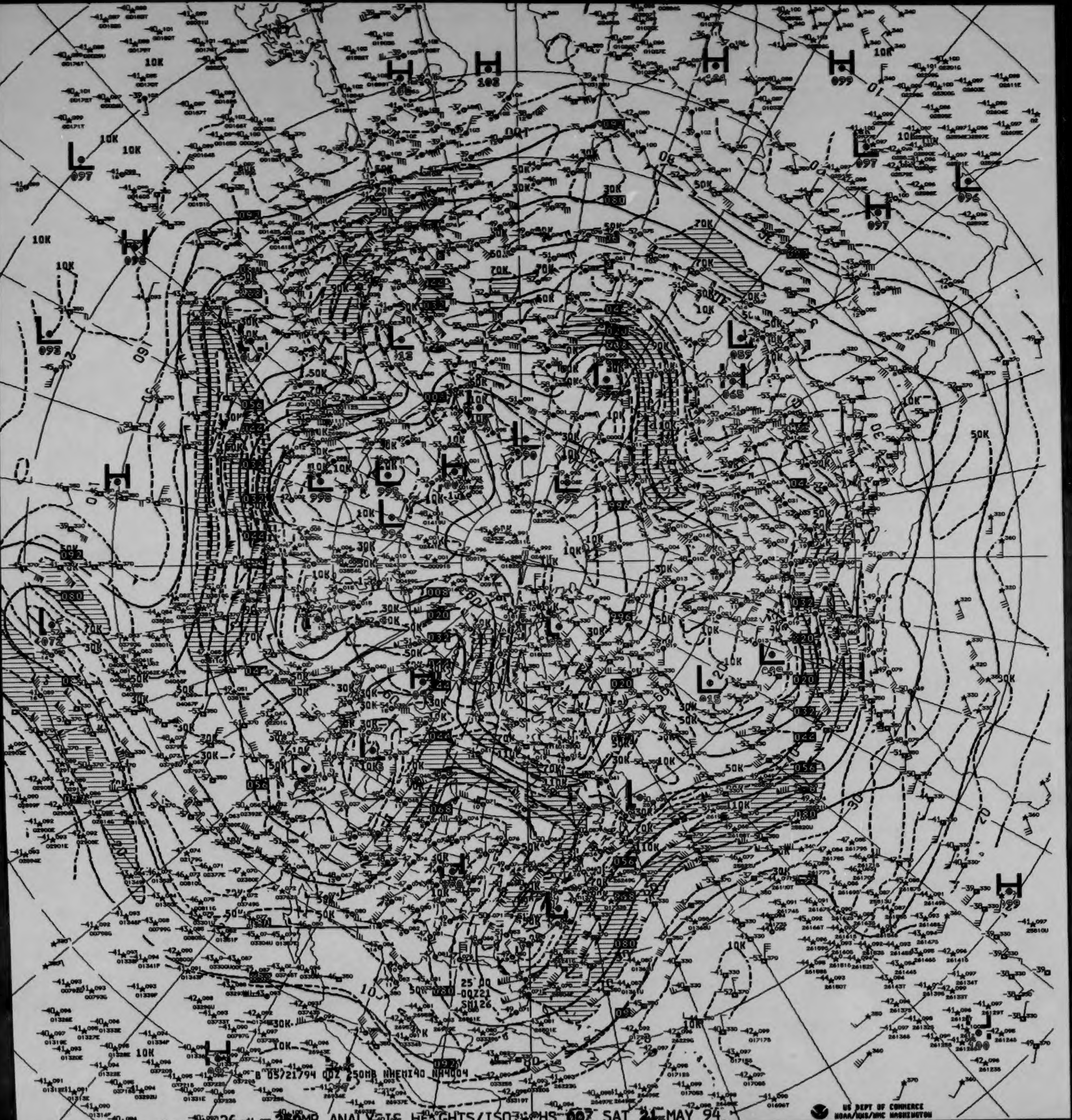
B 05721794 00Z 250MB NHEMI40 NH4004

V826 250MB ANALYSIS HEIGHTS/ISOTACHS 00Z SAT 21 MAY 94

US DEPT OF COMMERCE
NOAA/NWS/NMC WASHINGTON

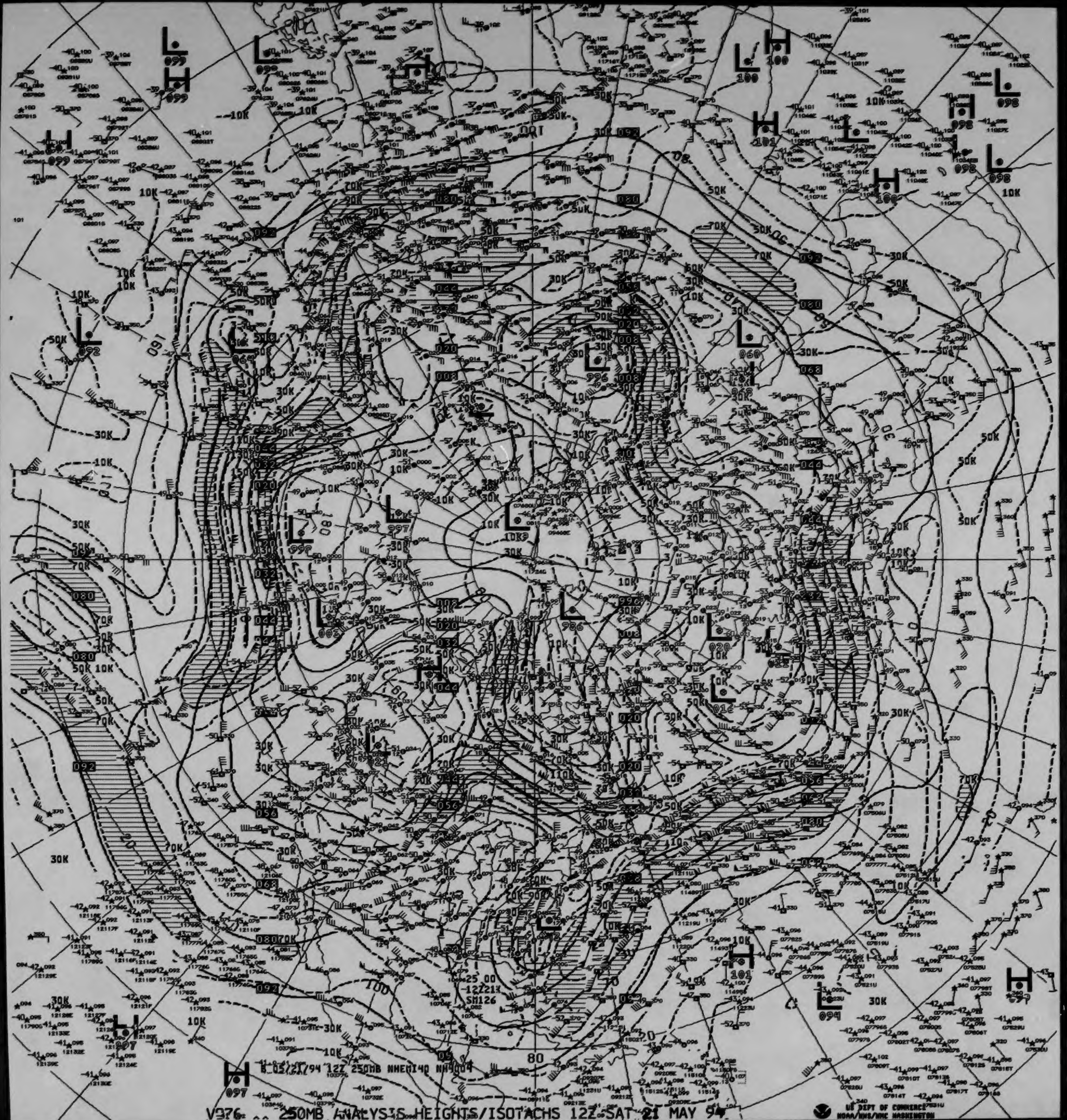
B 05/21/94 12Z 250MB NHEMI40 NH4004
25 00
-12Z21K
SM126

V376 .. 250MB ANALYSIS HEIGHTS/ISOTACHS 12Z SAT 21 MAY 94

US DEPT OF COMMERCE
NOAA/NWS/NMC WASHINGTON

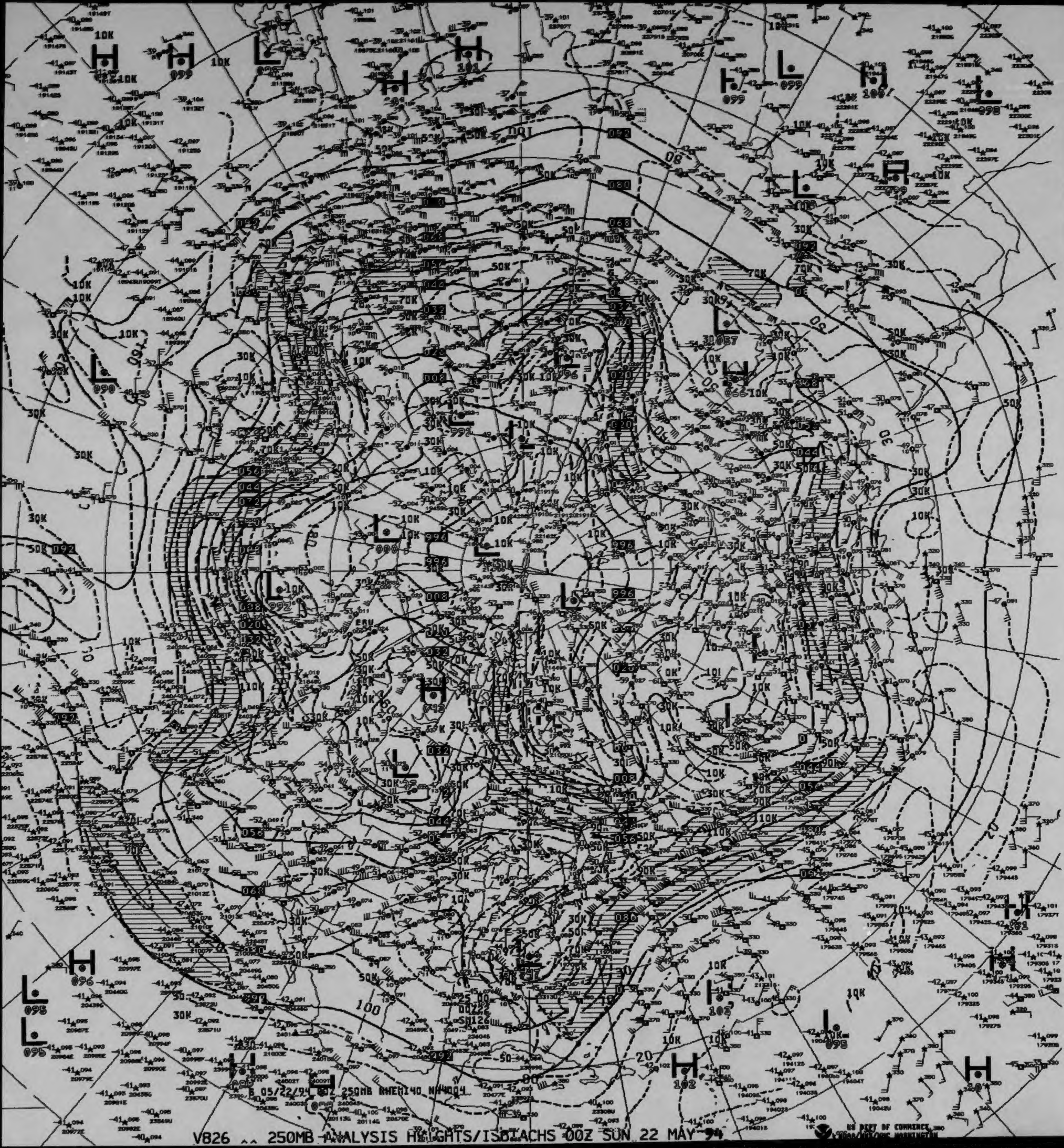

B 05/22/94 00Z 250MB NHEM140 NH4004

V826 ^^ 250MB ANALYSIS HEIGHTS/ISOTACHS 00Z SUN 22 MAY 94

US DEPT OF COMMERCE NOAA/NWS/NMC WASHINGTON

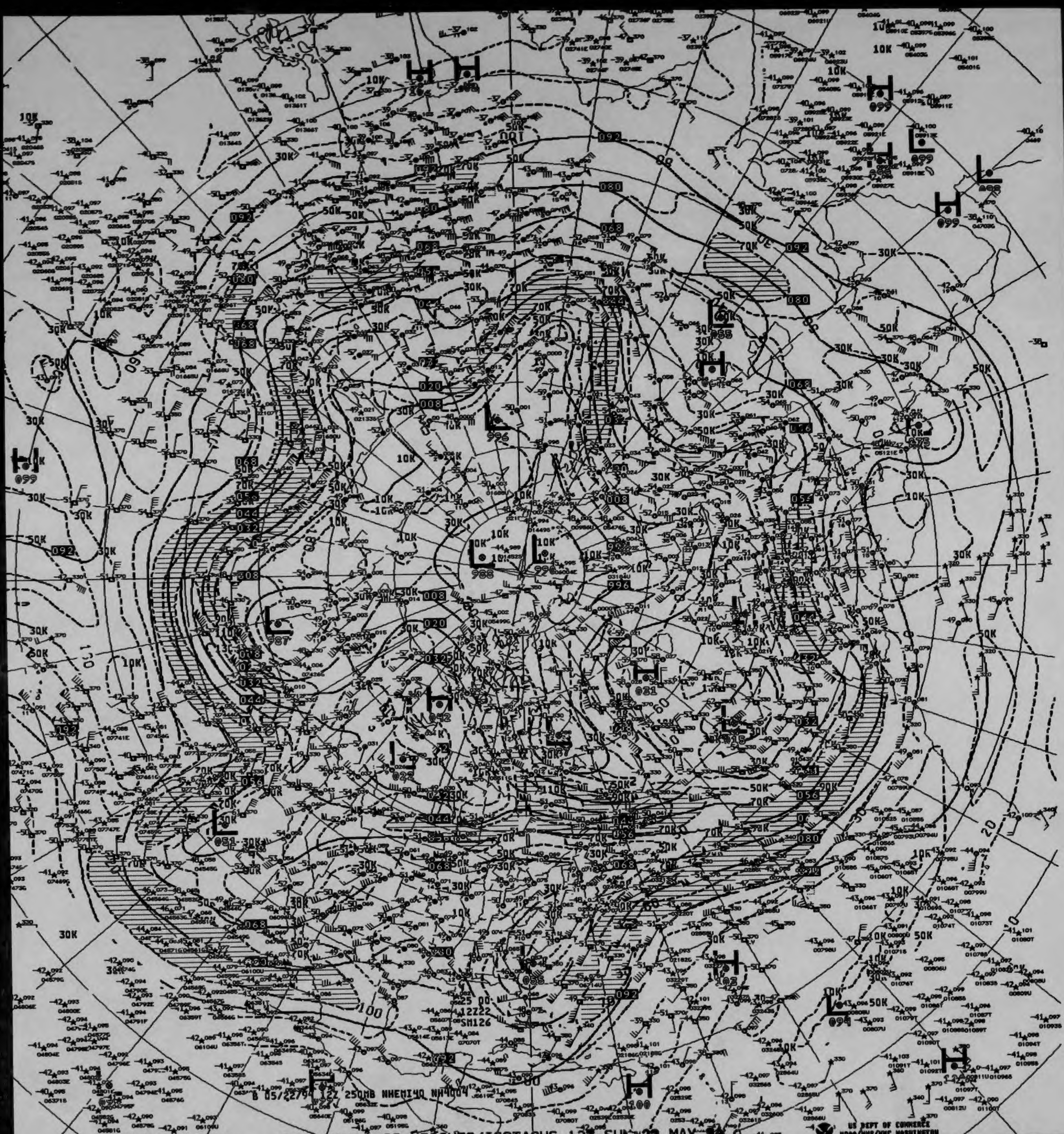
B 05/22/94 12Z 250MB NHEMI40 NH4004
25 00
12Z22
SM126
US DEPT OF COMMERCE
NOAA/NWS/NMC WASHINGTON

V876 ^^ 250MB ANALYSIS HEIGHTS/ISOTACHS 12Z SUN 22 MAY 94


B 05/23794 00Z 250MB NHEMI40 NH4004
25 00
00Z23
SH126
US DEPT OF COMMERCE
NOAA/NWS/NMC WASHINGTON

V826 ^^ 250MB ANALYSIS HEIGHTS/ISOTACHS 00Z MON 23 MAY 94

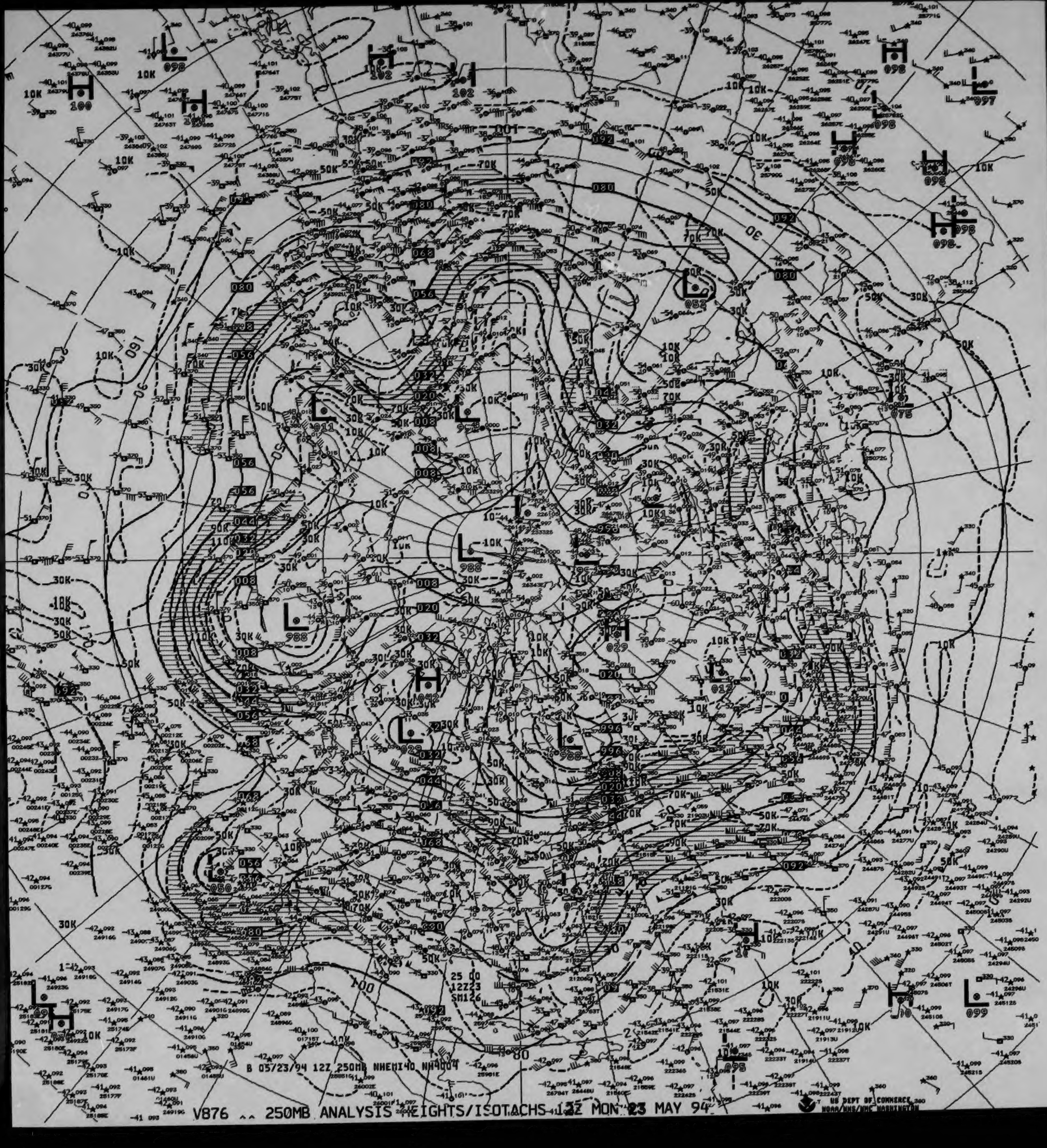

B 05/23/94 12Z 250MB NHEMI40 NH4004

V876 ^^ 250MB ANALYSIS HEIGHTS/ISOTACHS 12Z MON 23 MAY 94

US DEPT OF COMMERCE
NOAA/NWS/NMC WASHINGTON

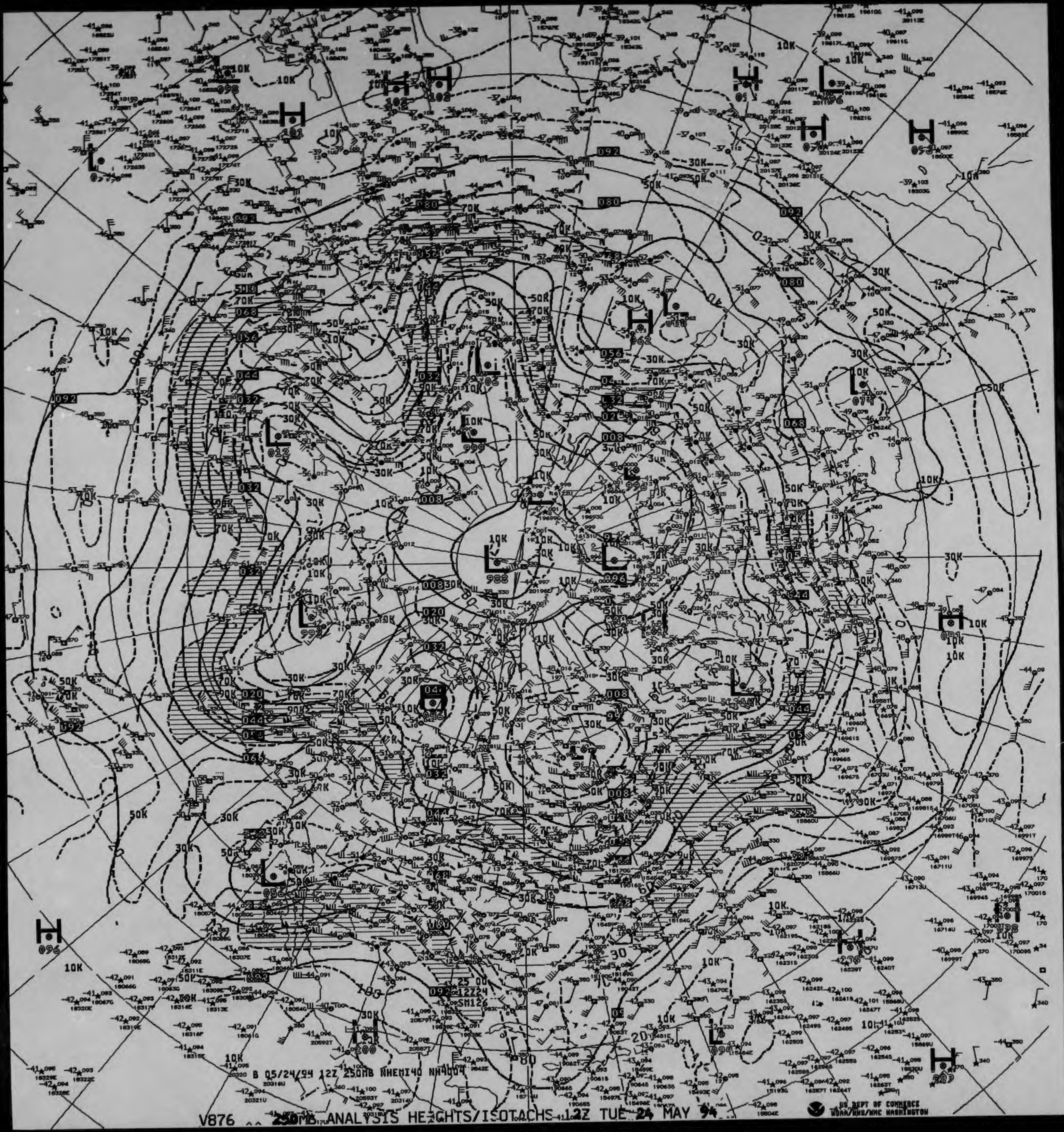

B 05/24/94 12Z 250MB NHEMI40 NH4004

V876 ^^ 250MB ANALYSIS HEIGHTS/ISOTACHS 12Z TUE 24 MAY 94

US DEPT OF COMMERCE
NOAA/NWS/NMC WASHINGTON

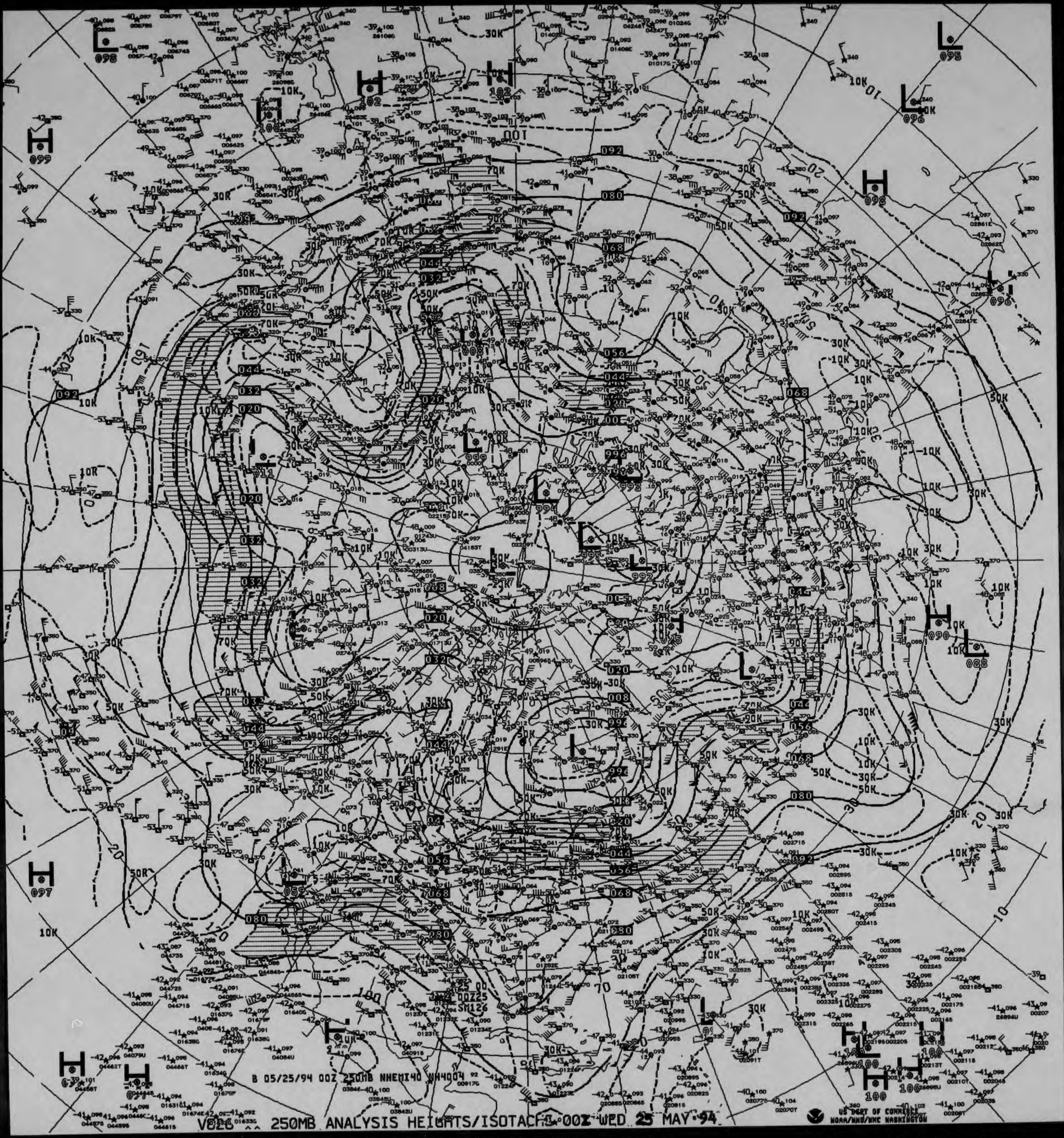

B 05/25/94 00Z 250MB NHEMI40 NH4004

V026 ^^ 250MB ANALYSIS HEIGHTS/ISOTACHS 00Z WED 25 MAY 94

US DEPT OF COMMERCE
NOAA/NWS/NMC WASHINGTON

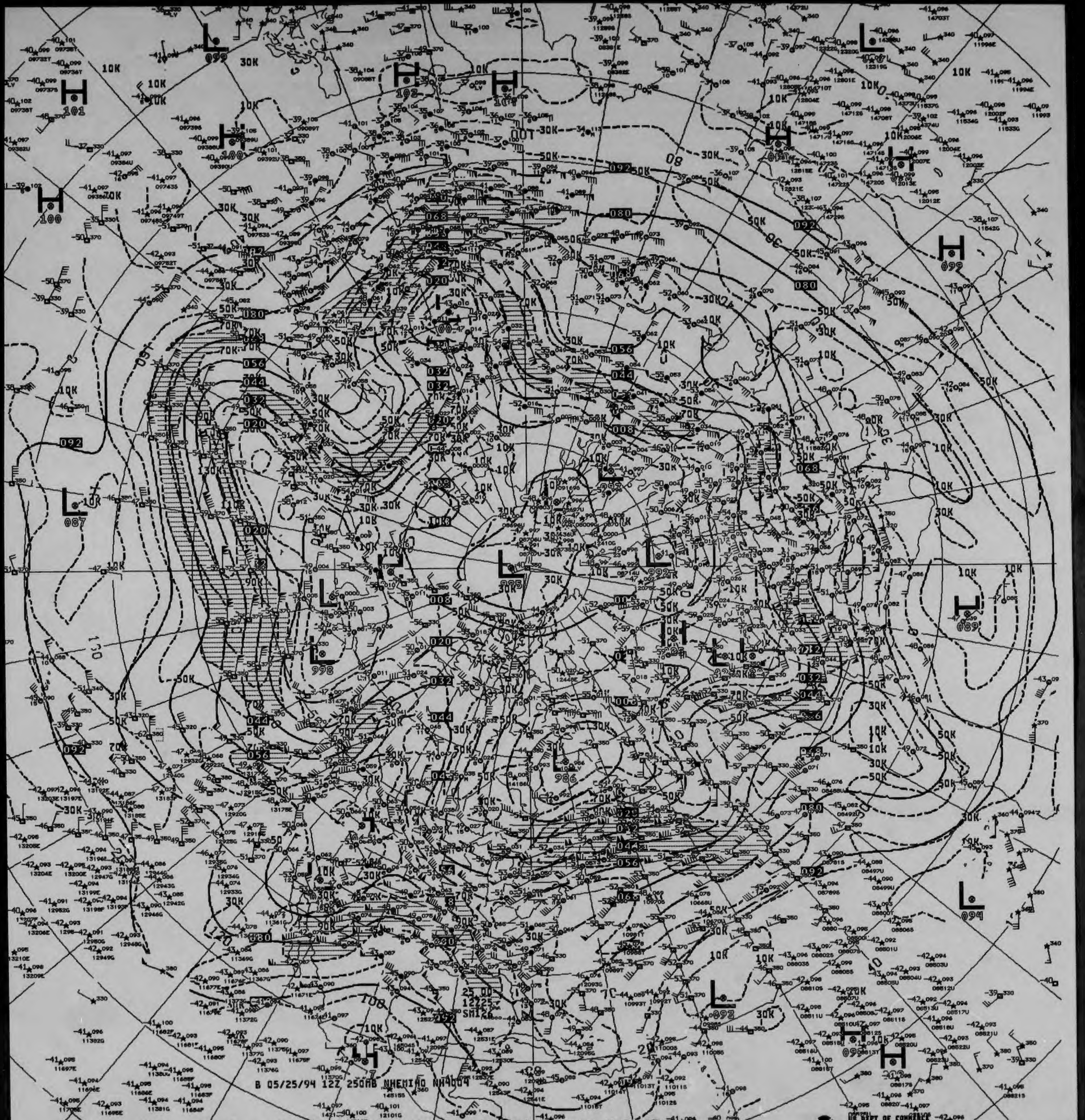
B 05/25/94 12Z 250MB NHEMINO NH4004

V876 ^^ 250MB ANALYSIS HEIGHTS/ISOTACHS 12Z WED 25 MAY 94

US DEPT OF COMMERCE
NOAA/NWS/NMC WASHINGTON

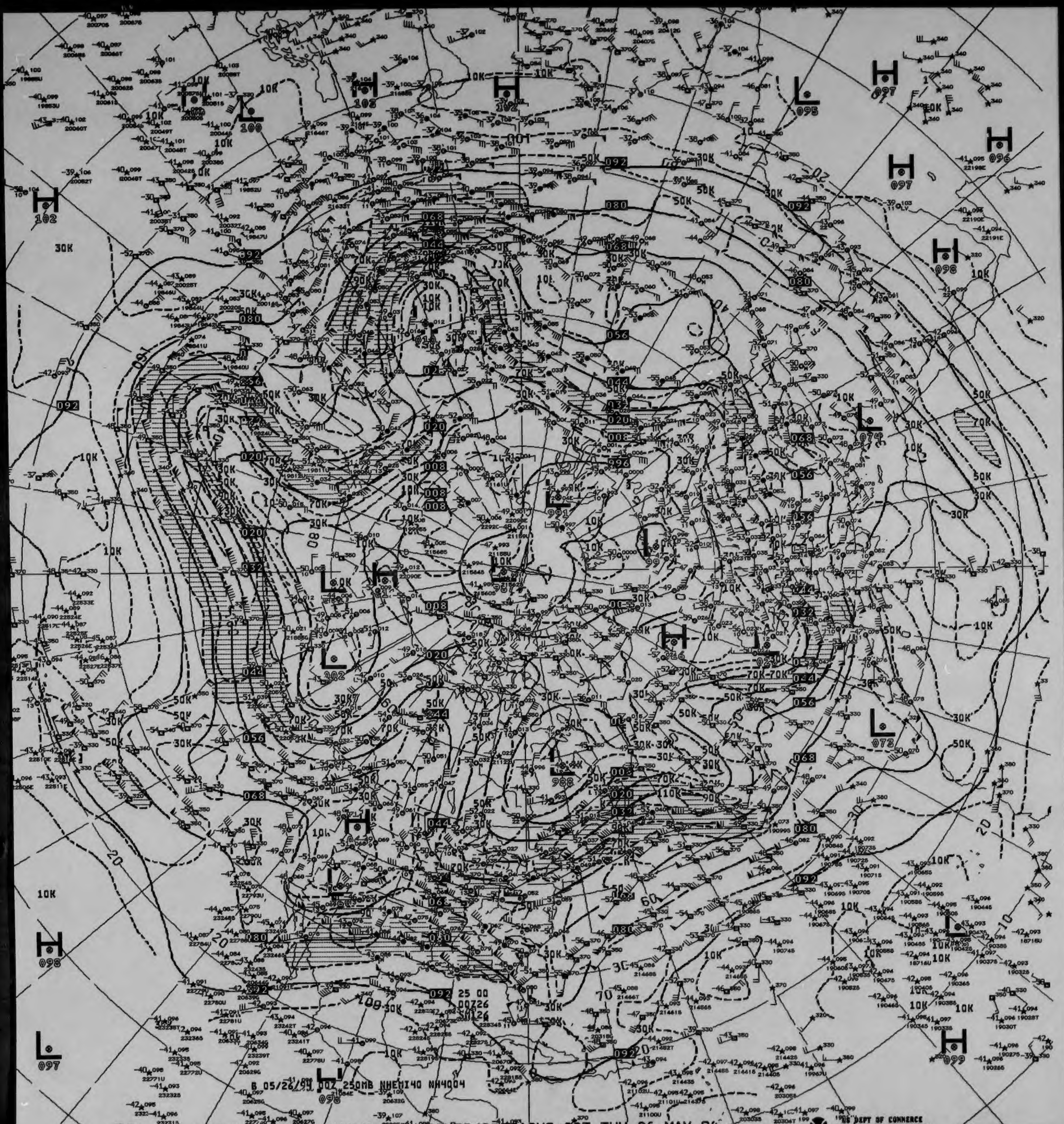
B 05/26/94 00Z 250MB NHEMI40 NH4004

V826 250MB ANALYSIS HEIGHTS/ISOTACHS 00Z THU 26 MAY 94

US DEPT OF COMMERCE
NOAA/NWS/NMC WASHINGTON

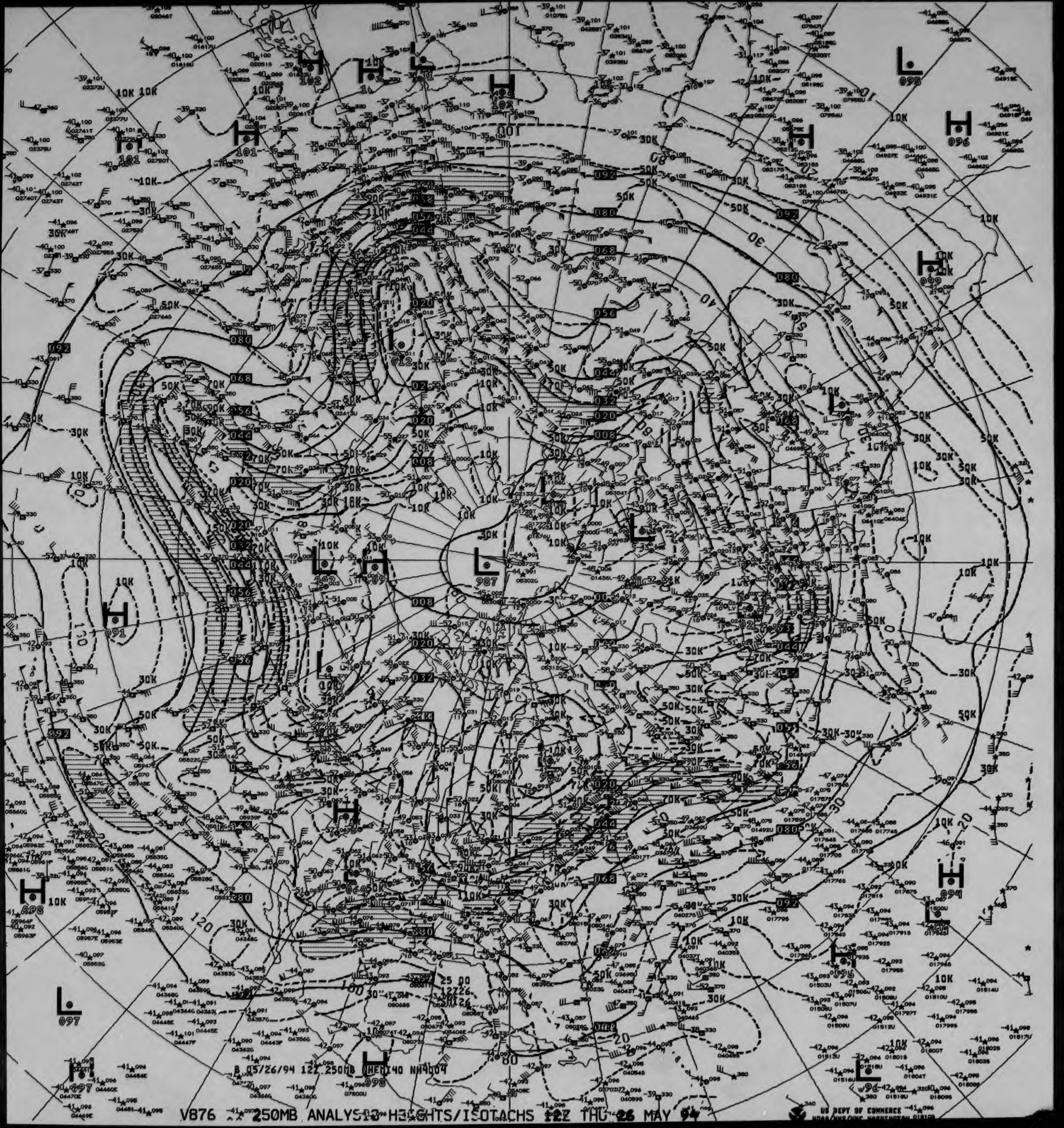
B 05/26/94 12Z 250MB NHEMI40 NH4004
US DEPT OF COMMERCE
NOAA/NWS/NMC WASHINGTON DIVISION

V876 250MB ANALYSIS HEIGHTS/ISOTACHS 12Z THU 26 MAY 94

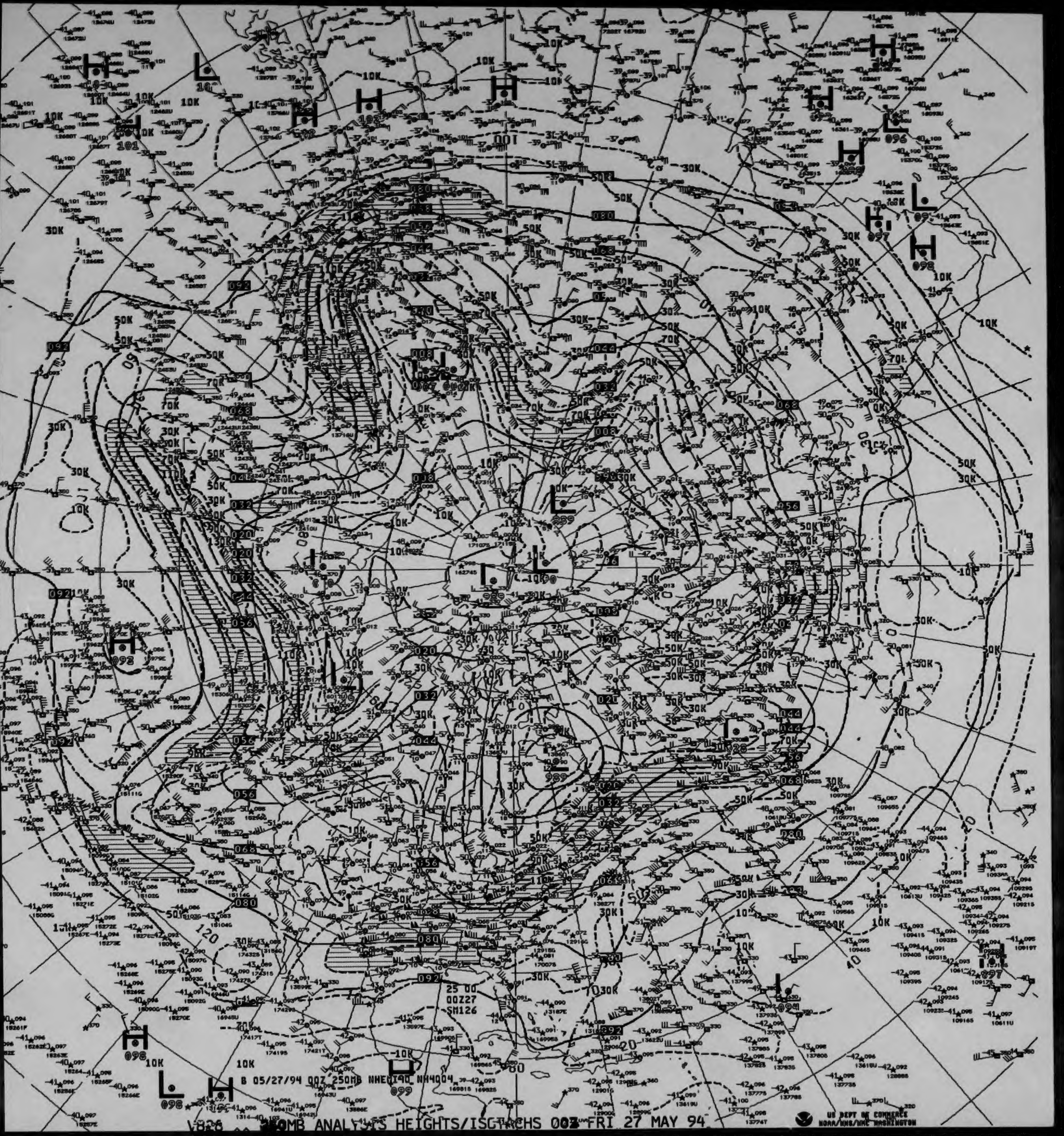25 00
00Z27
SM126
B 05/27/94 00Z 250MB NHEMI40 NH4004
V828 250MB ANALYSIS HEIGHTS/ISOTACHS 00Z FRI 27 MAY 94
US DEPT OF COMMERCE
NOAA/NWS/NMC WASHINGTON

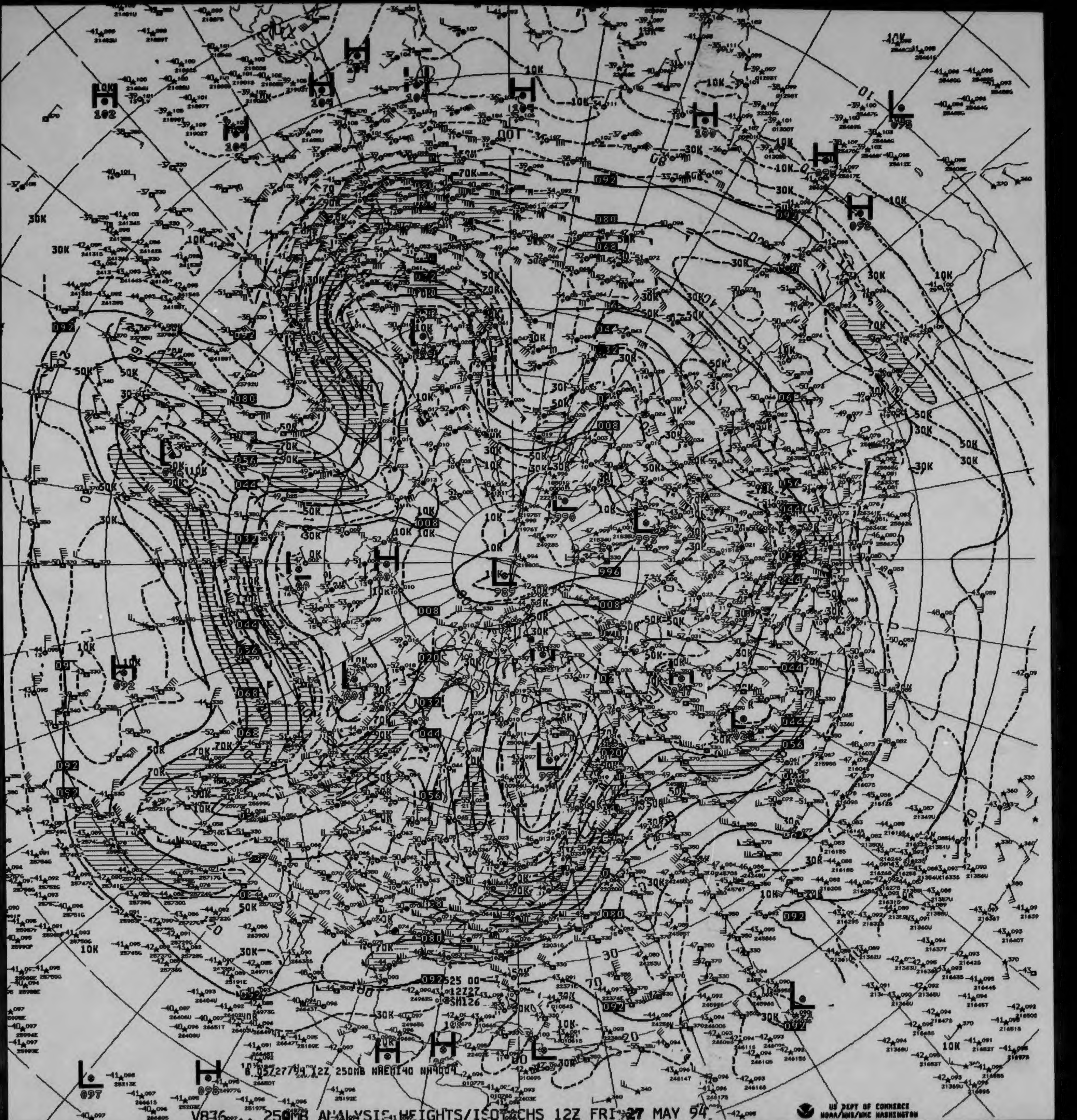
B 05Z27MAY94 12Z 250MB NAEMI40 NH4004

V876 250MB ANALYSIS HEIGHTS/ISOTACHS 12Z FRI 27 MAY 94

US DEPT OF COMMERCE
NOAA/NWS/NMC WASHINGTON

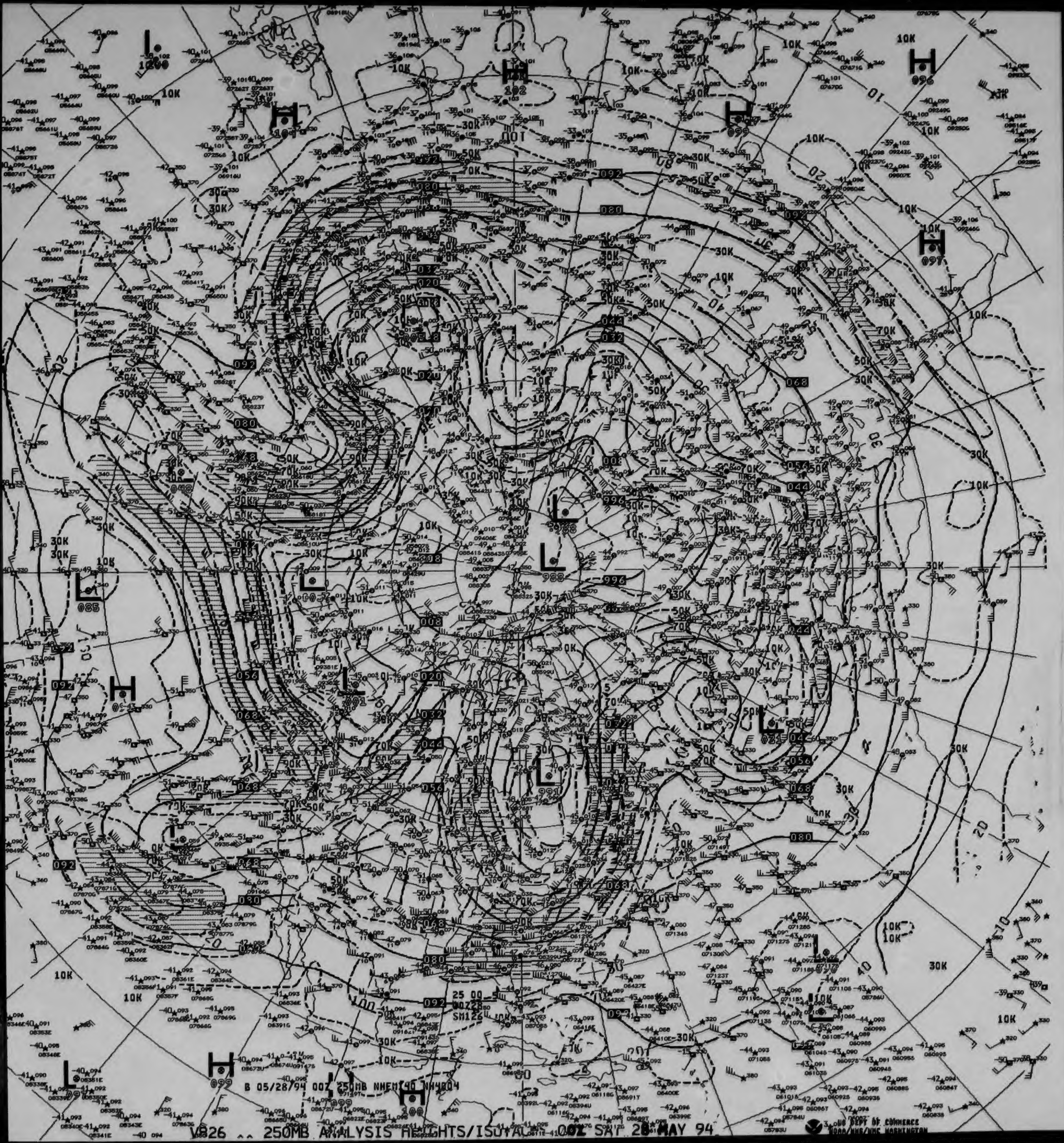

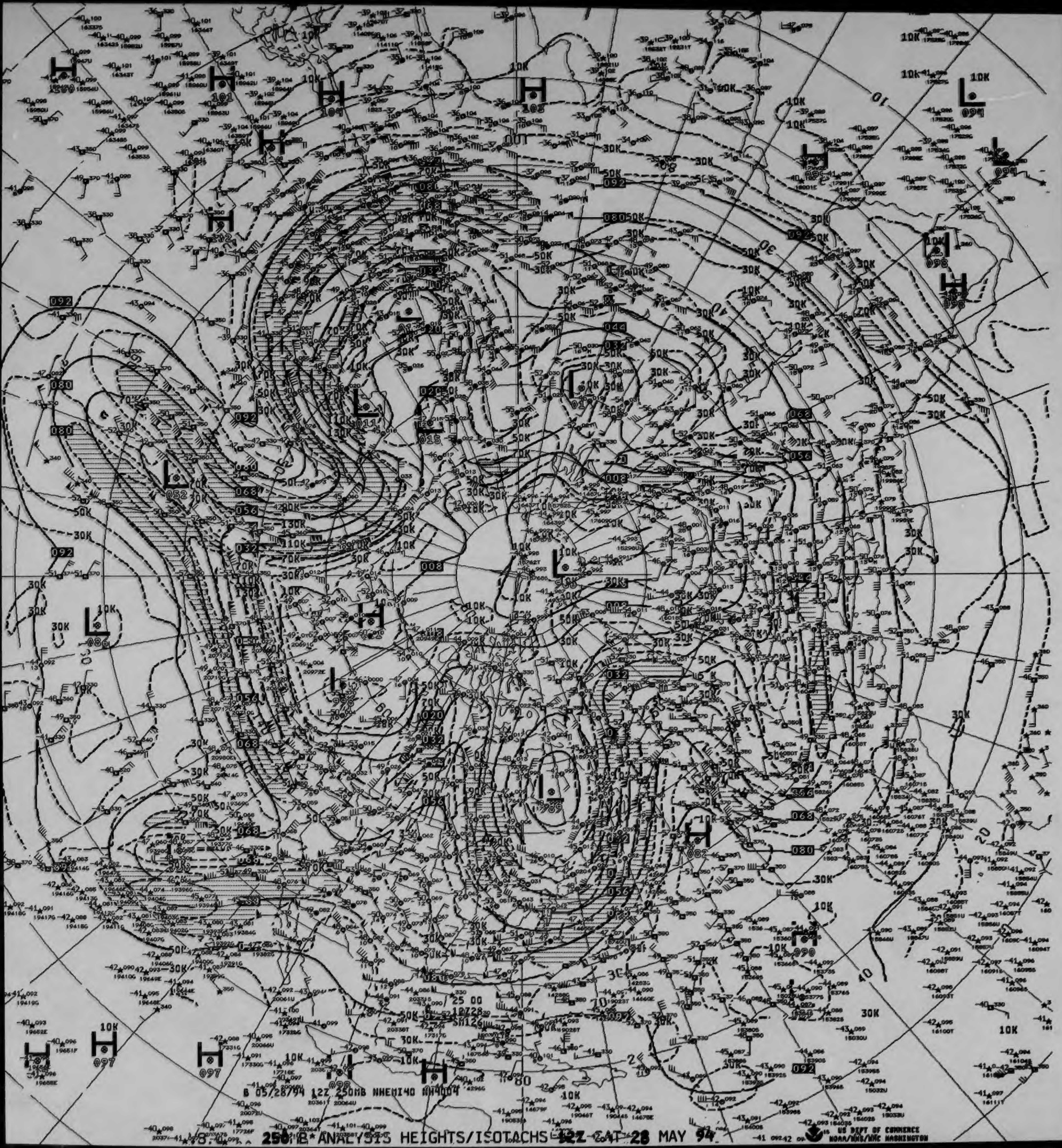

B 05/28/94 12Z 250MB NHEMI40 NH4004
US DEPT OF COMMERCE
NOAA/NWS/NMC WASHINGTON

250MB ANALYSIS HEIGHTS/ISOTACHS 12Z SAT 28 MAY 94

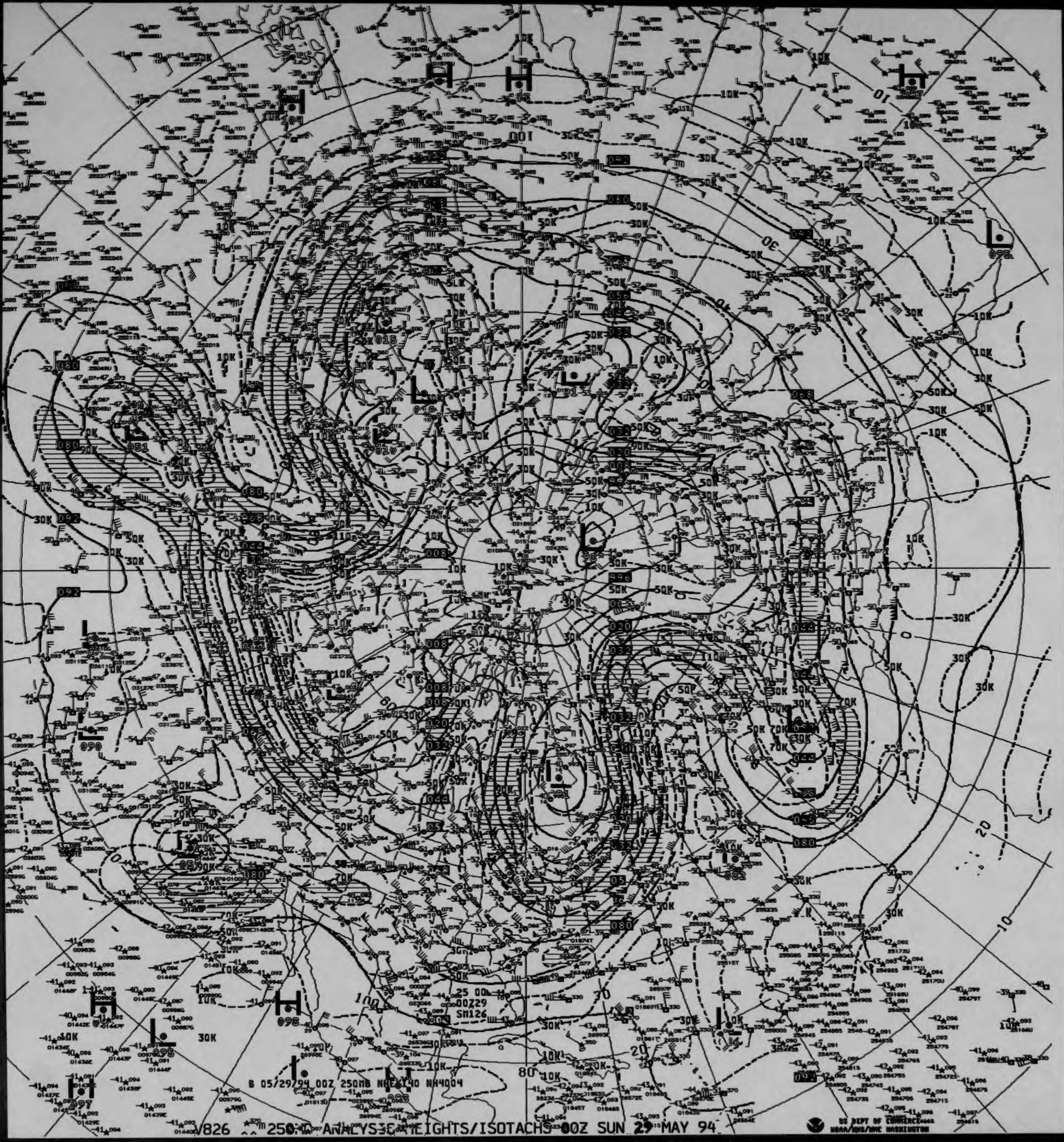
25 00L
00Z29
SN126
B 05/29/94 00Z 250MB NHEM140 NH4004
V826 250MB ANALYSIS HEIGHTS/ISOTACHS 00Z SUN 29 MAY 94
US DEPT OF COMMERCE
NOAA/NWS/NMC WASHINGTON


8 05/29/94 12Z 250MB NHEMI40 NH4004
25 00
12Z29
SH126
US DEPT OF COMMERCE
NOAA/NWS/NMC WASHINGTON

V876 .. 250MB ANALYSIS HEIGHTS/ISOTACHS 12Z SUN 29 MAY 94

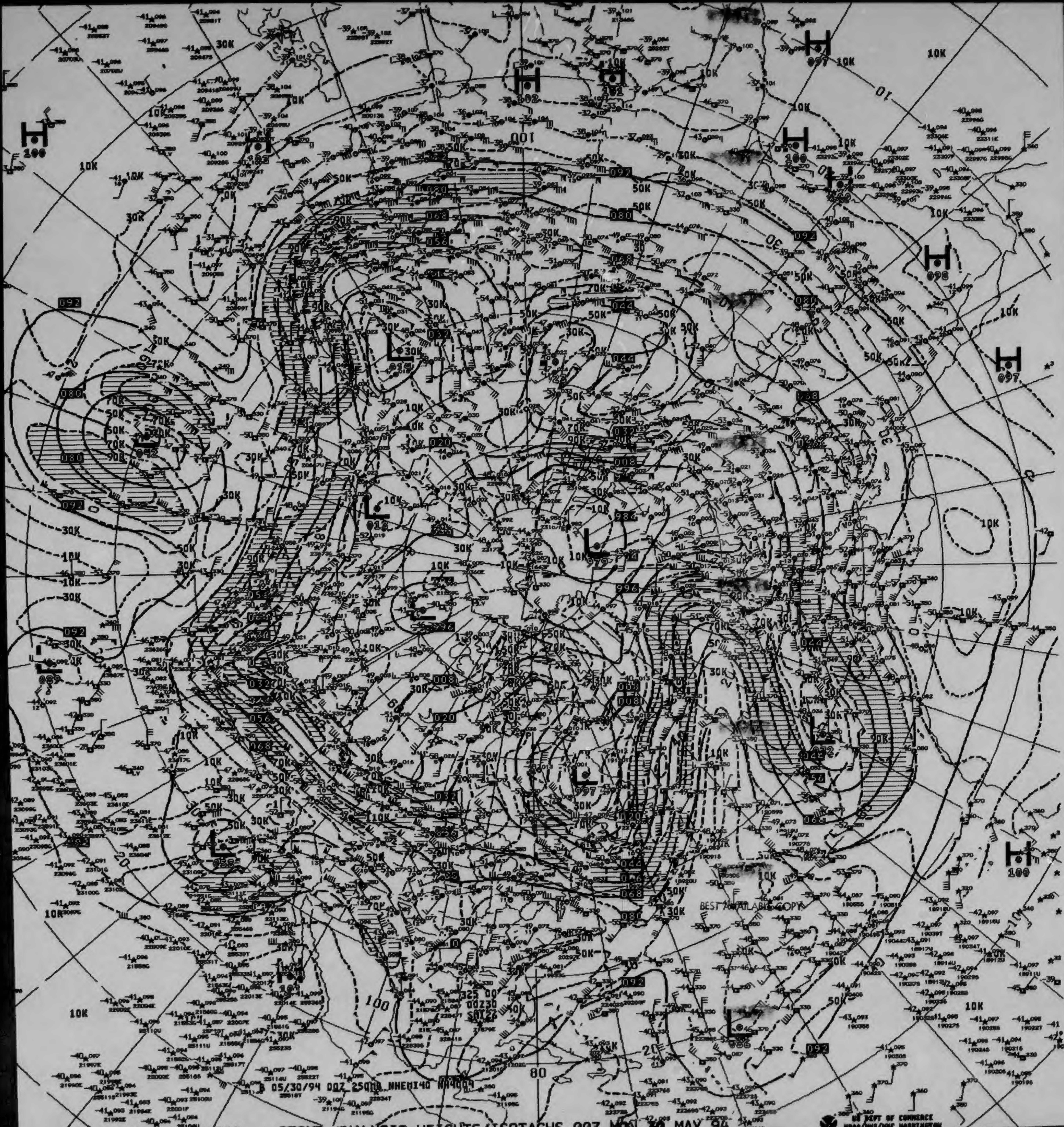
05/30/94 00Z 250MB NHEMI40 NH4004
BEST AVAILABLE COPY

V826 ^^ 250MB ANALYSIS HEIGHTS/ISOTACHS 00Z MON 30 MAY 94

US DEPT OF COMMERCE
NOAA/NWS/NMC WASHINGTON

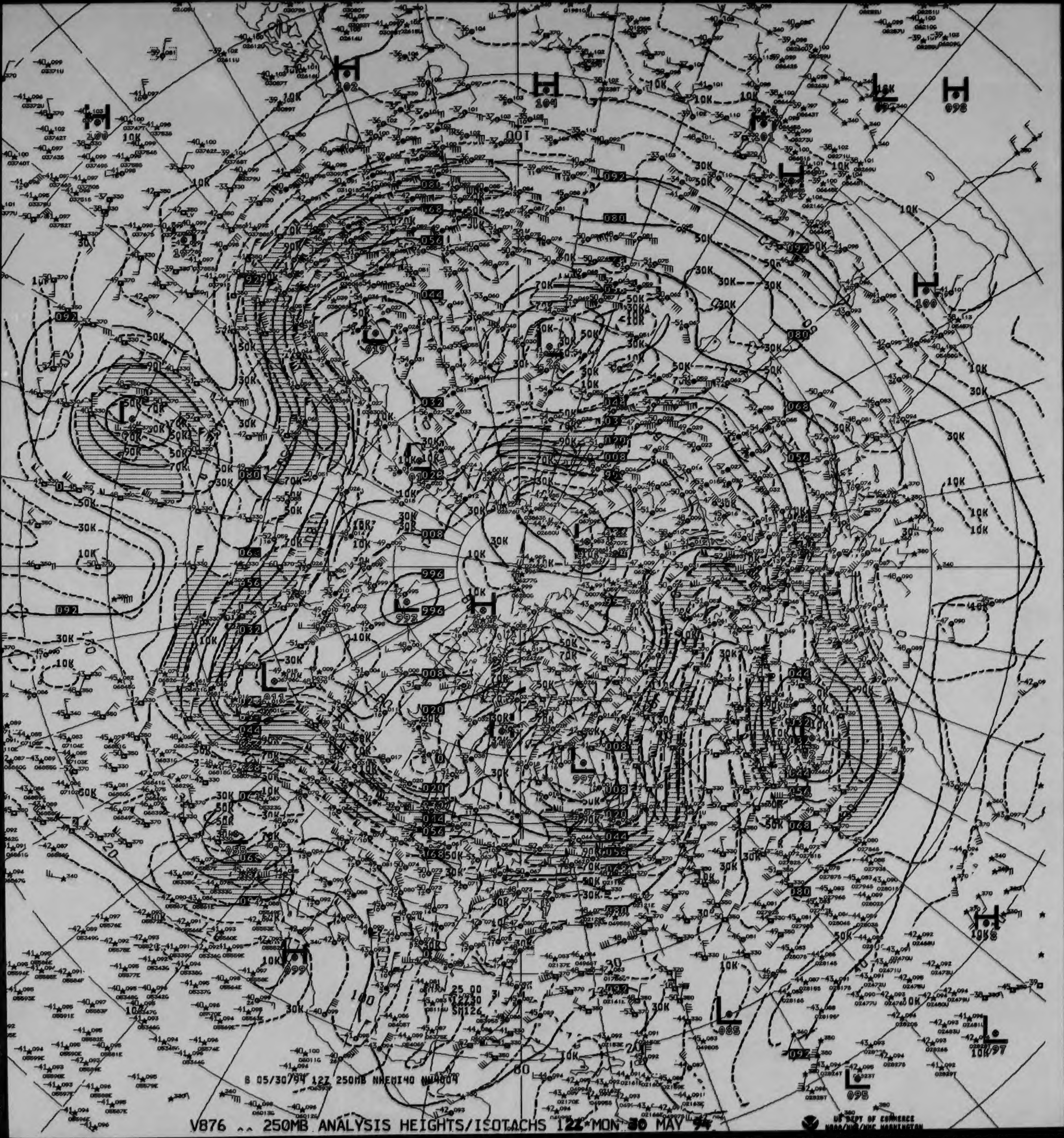
8 05/30/94 12Z 250MB NHEMI40 NWA004
25 00
12Z30
SM126
US DEPT OF COMMERCE
NOAA/NWS/NMC WASHINGTON

V876 .. 250MB ANALYSIS HEIGHTS/ISOTACHS 12Z MON 30 MAY 94


B 05/31/94 00Z 250MB NHEMI40 NH4004
US DEPT OF COMMERCE
NOAA/NWS/NMC WASHINGTON

V826 ^^ 250MB ANALYSIS HEIGHTS/ISOTACHS 00Z TUE 31 MAY 94

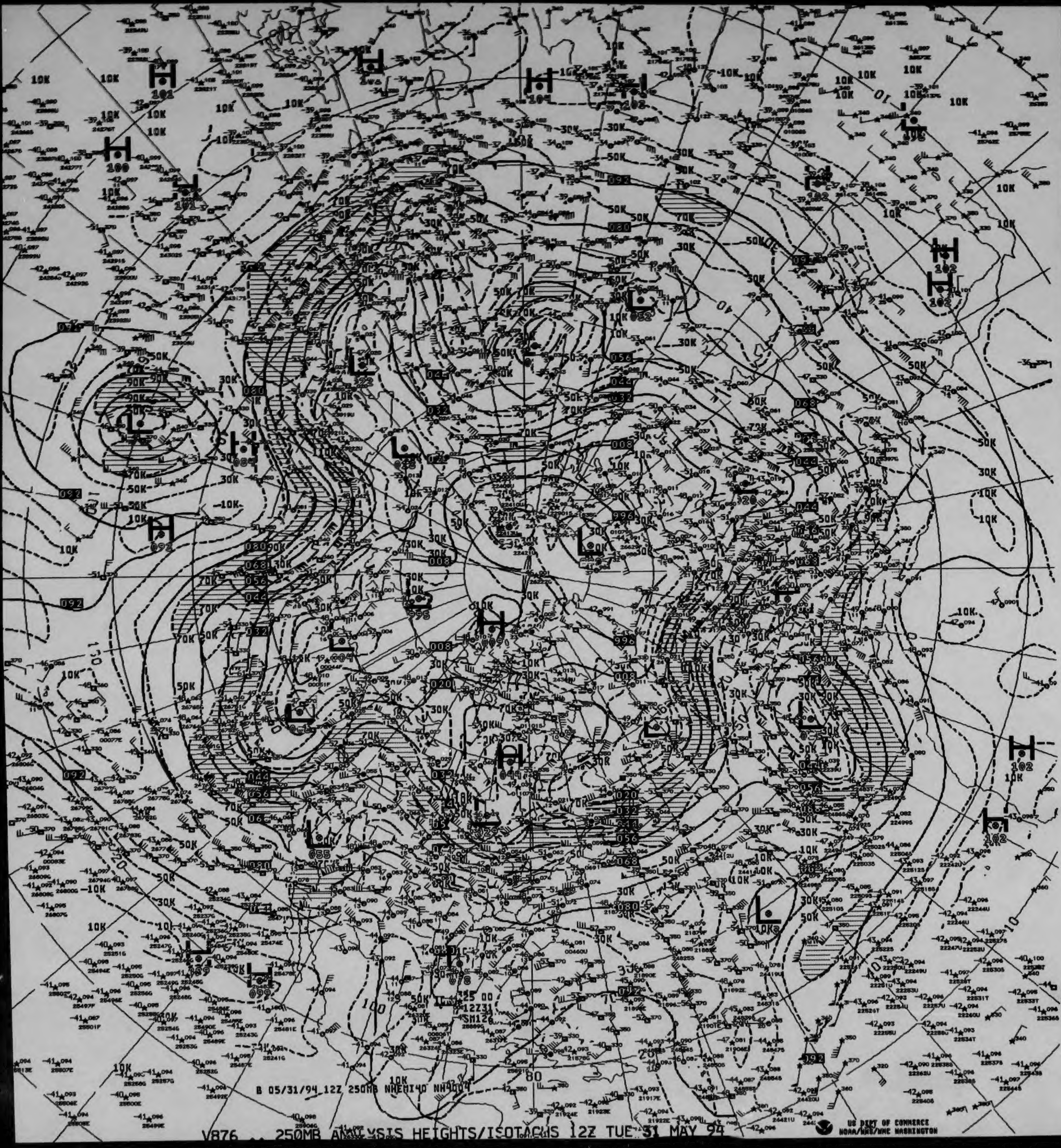
B 05/31/94 12Z 250MB NHEMI40 NH4004
US DEPT OF COMMERCE
NOAA/NWS/NMC WASHINGTON

V876 .. 250MB ANALYSIS HEIGHTS/ISOTACHS 12Z TUE 31 MAY 94

AA Form 48 - 3858
ev. 8 - 83)

U.S. Department of Commerce
National Oceanic and Atmospheric Administration
National Environmental Satellite, Data, and Information Service
National Climatic Data Center

200 MB CONSTANT PRESSURE CHARTS

NORTHERN HEMISPHERE NWP

ALL RECORDS ARE THE BEST AVAILABLE FOR FILMING

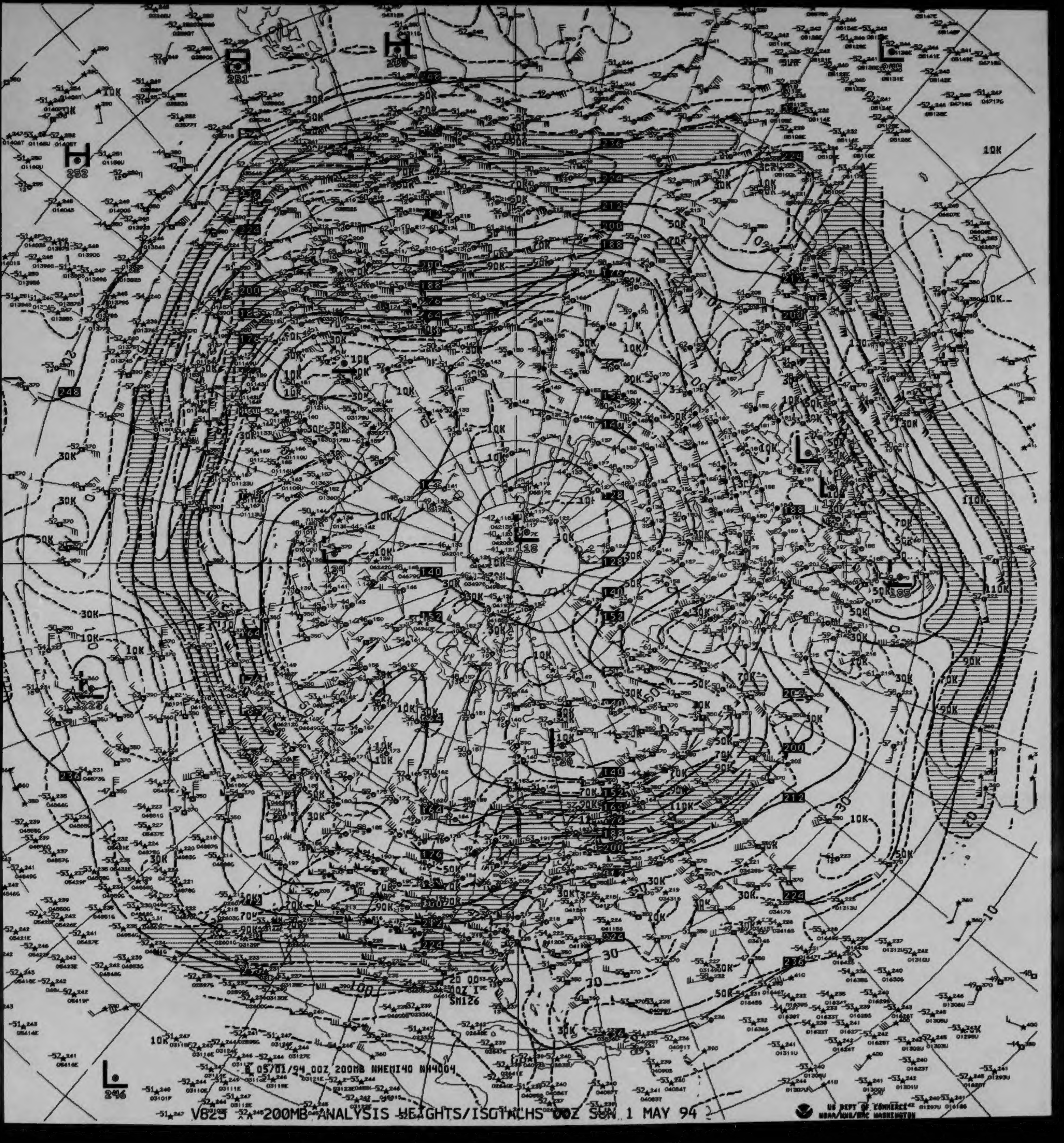

05/01/94 00Z 200MB NHEMI40 NH4004
H
251
H
252
H
L
118
L
134
L
185
L
177
L
222
L
246
10K
30K
50K
70K
90K
110K

V825 200MB ANALYSIS HEIGHTS/ISOTACHS 00Z SUN 1 MAY 94

US DEPT OF COMMERCE
NOAA/NWS/NMC WASHINGTON

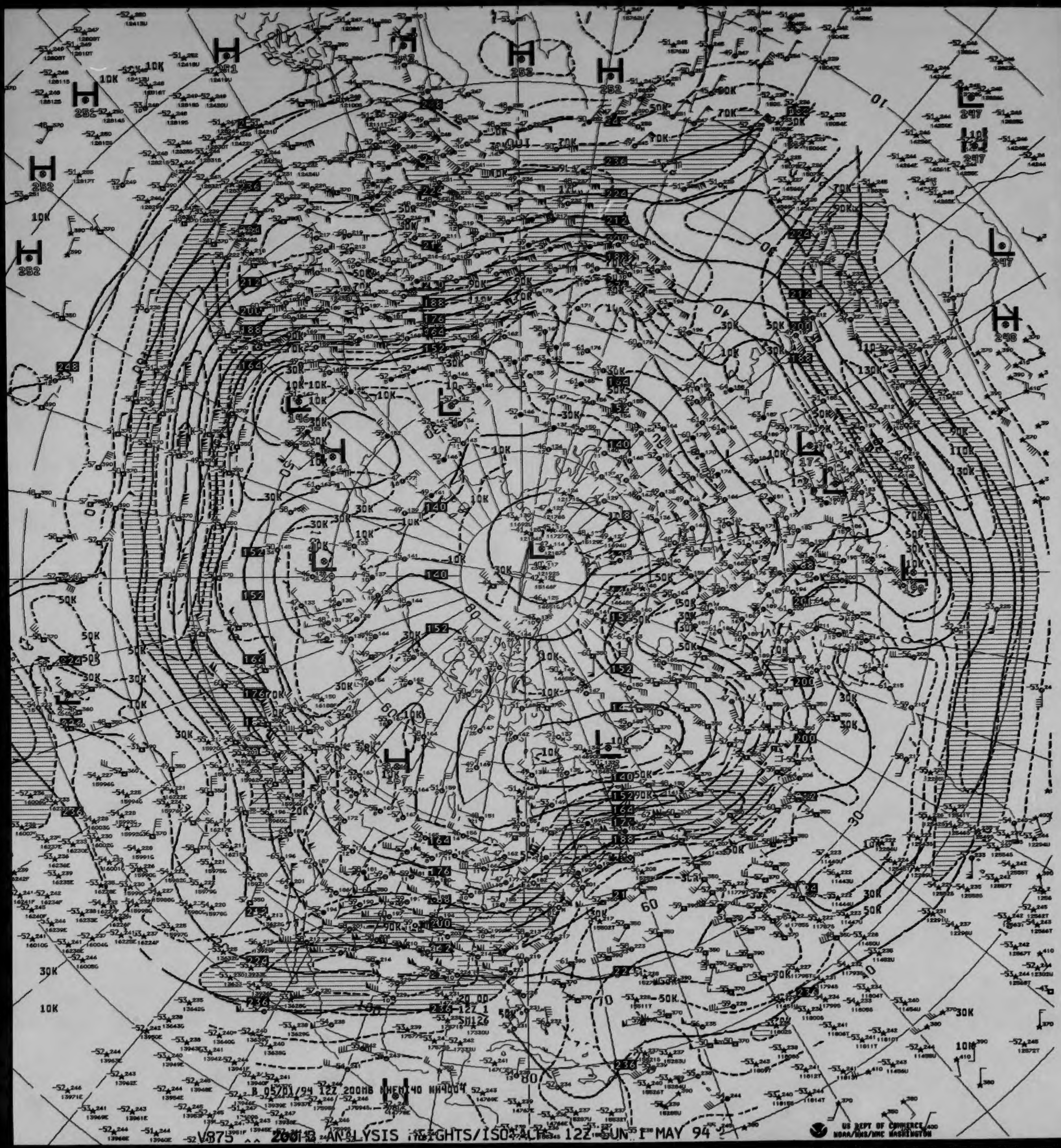
B 05/01/94 12Z 200MB NHEM 40 NH4004
V875 ^^ 200MB ANALYSIS HEIGHTS/ISOTACHS 12Z SUN 1 MAY 94
US DEPT OF COMMERCE
NOAA/NWS/NMC WASHINGTON

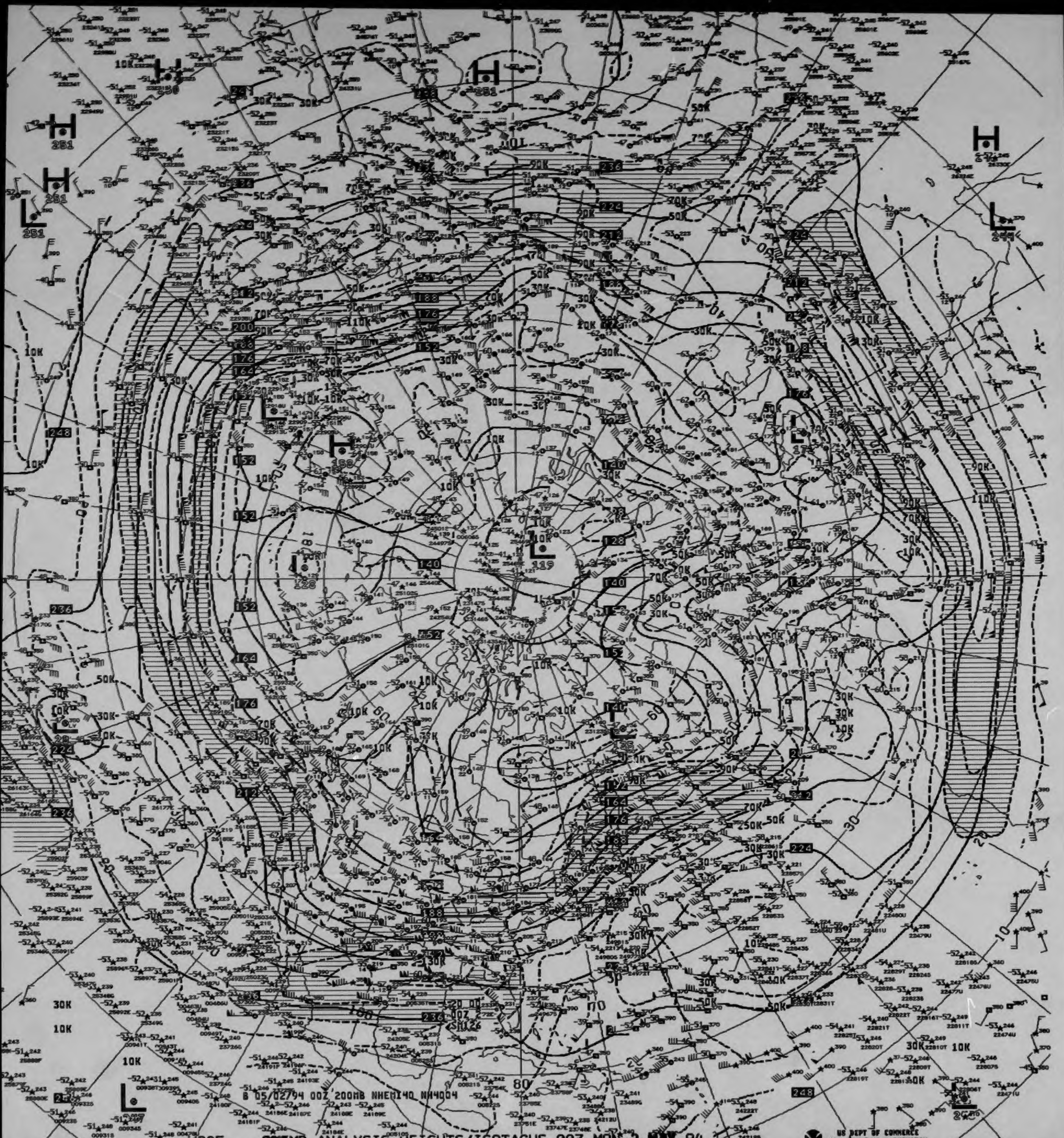

B 05/02794 00Z 200MB NHEMI40 NH4004

7625 ^^ 200MB ANALYSIS HEIGHTS/ISOTACHS 00Z MON 2 MAY 94

US DEPT OF COMMERCE
NOAA/NWS/NMC WASHINGTON

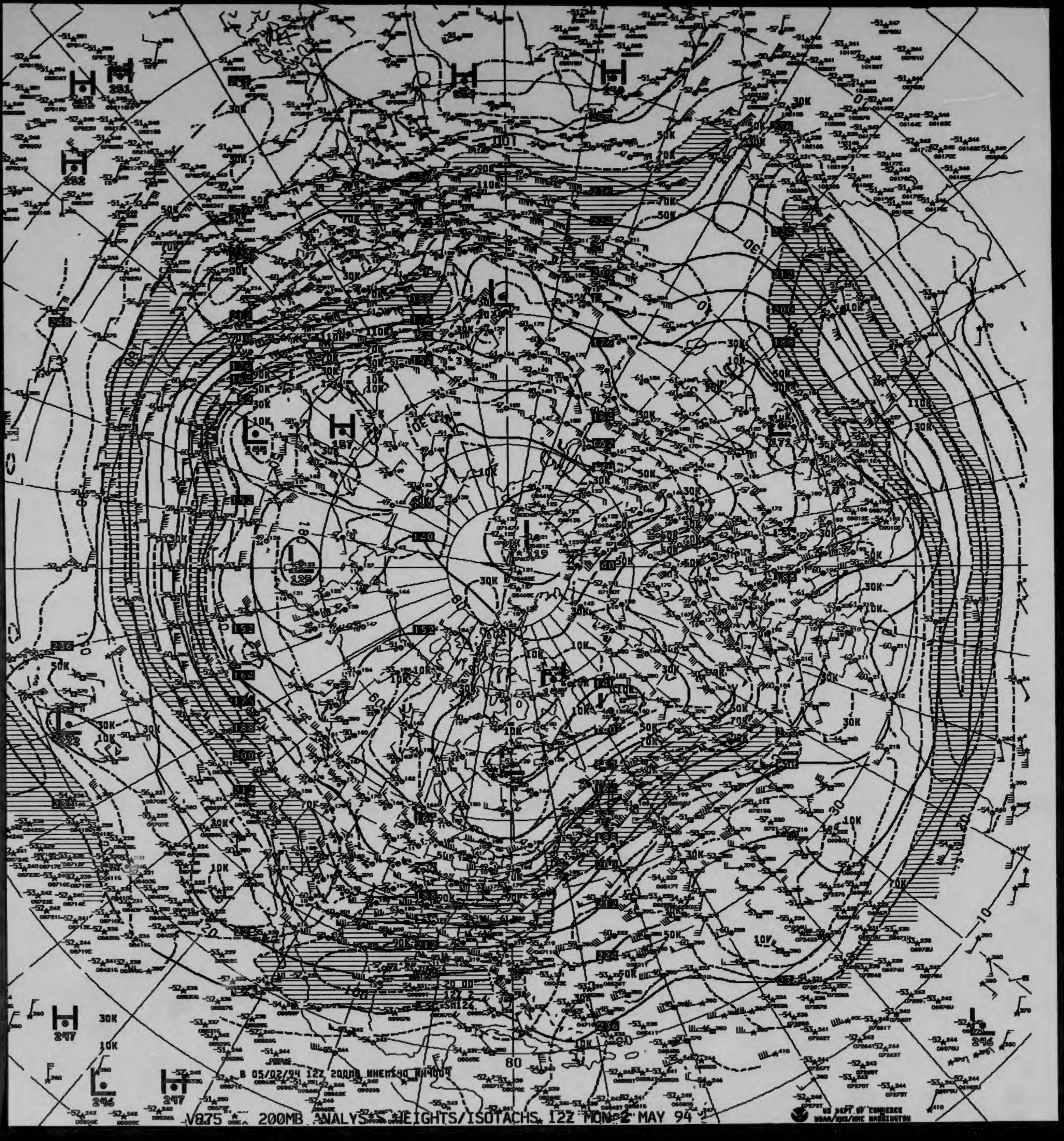
B 05/02/94 12Z 200MB NHEMI40 NH4004
US DEPT OF COMMERCE
NOAA/NWS/NMC WASHINGTON

V875 200MB ANALYSIS HEIGHTS/ISOTACHS 12Z MON 2 MAY 94



B 05/03/94 00Z 200MB NHEMI40 NM4004

V825 ^^ 200MB ANALYSIS HEIGHTS/ISOTACHS 00Z TUE 3 MAY 94

US DEPT OF COMMERCE
NOAA/NWS/NMC WASHINGTON

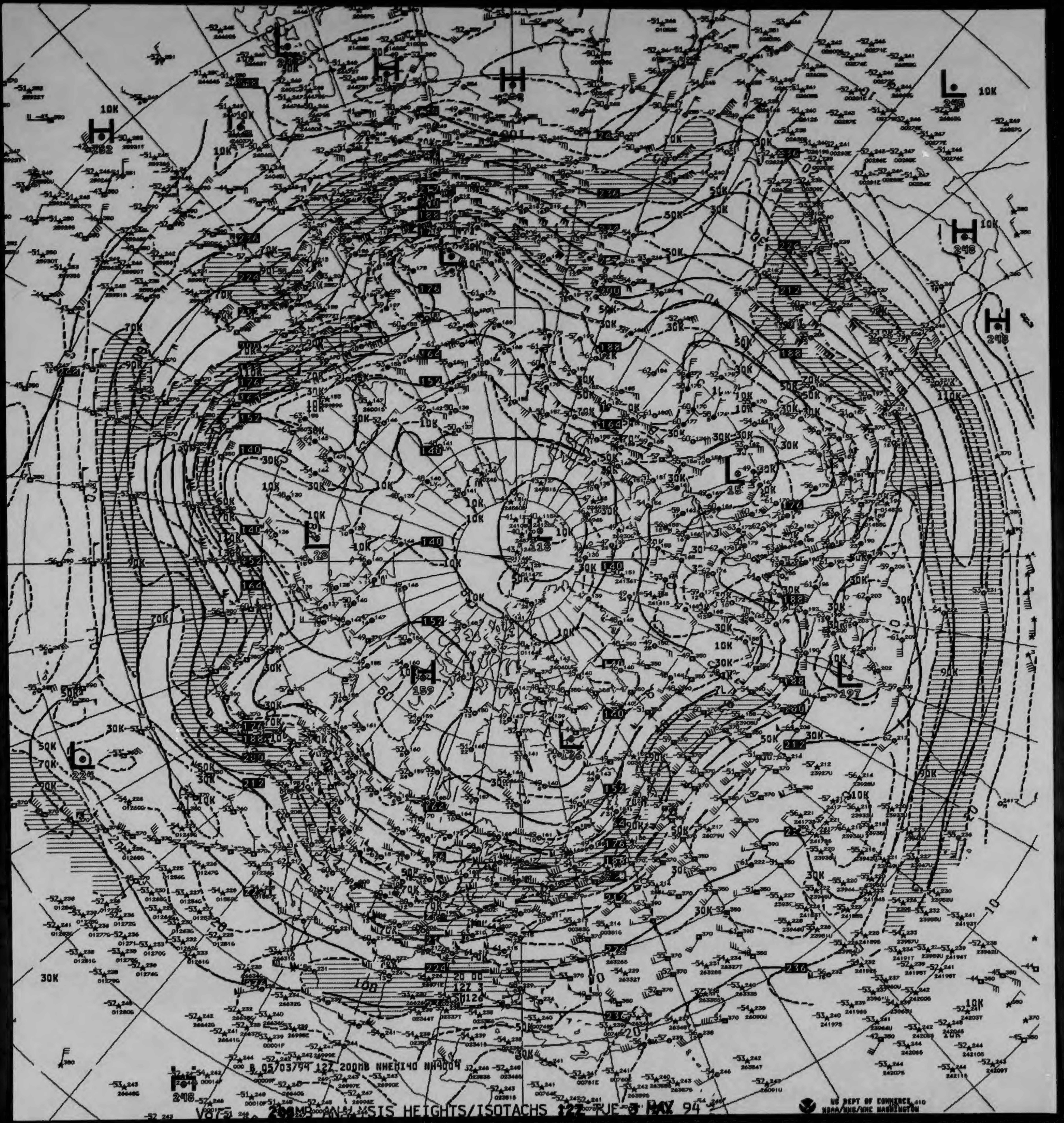

8 05/03794 12Z 200MB NHEMI40 NH4004
V87 200MB ANALYSIS HEIGHTS/ISOTACHS 12Z TUE 3 MAY 94
US DEPT OF COMMERCE
NOAA/NWS/NMC WASHINGTON
20 00
12Z 3
5D126


B 05/04/94 00Z 200MB NHEMI40 NH4004
20 00
00Z 4
SH126
US DEPT OF COMMERCE
NOAA/NWS/NMC WASHINGTON

V825 ^^ 200MB ANALYSIS HEIGHTS/ISOTACHS 00Z WED 4 MAY 94


B 05/04/94 12Z 200MB NHEMI40 NH4004
US DEPT OF COMMERCE
NOAA/NWS/NMC WASHINGTON

V875 ^^ 200MB ANALYSIS HEIGHTS/ISOTACHS 12Z WED 4 MAY 94

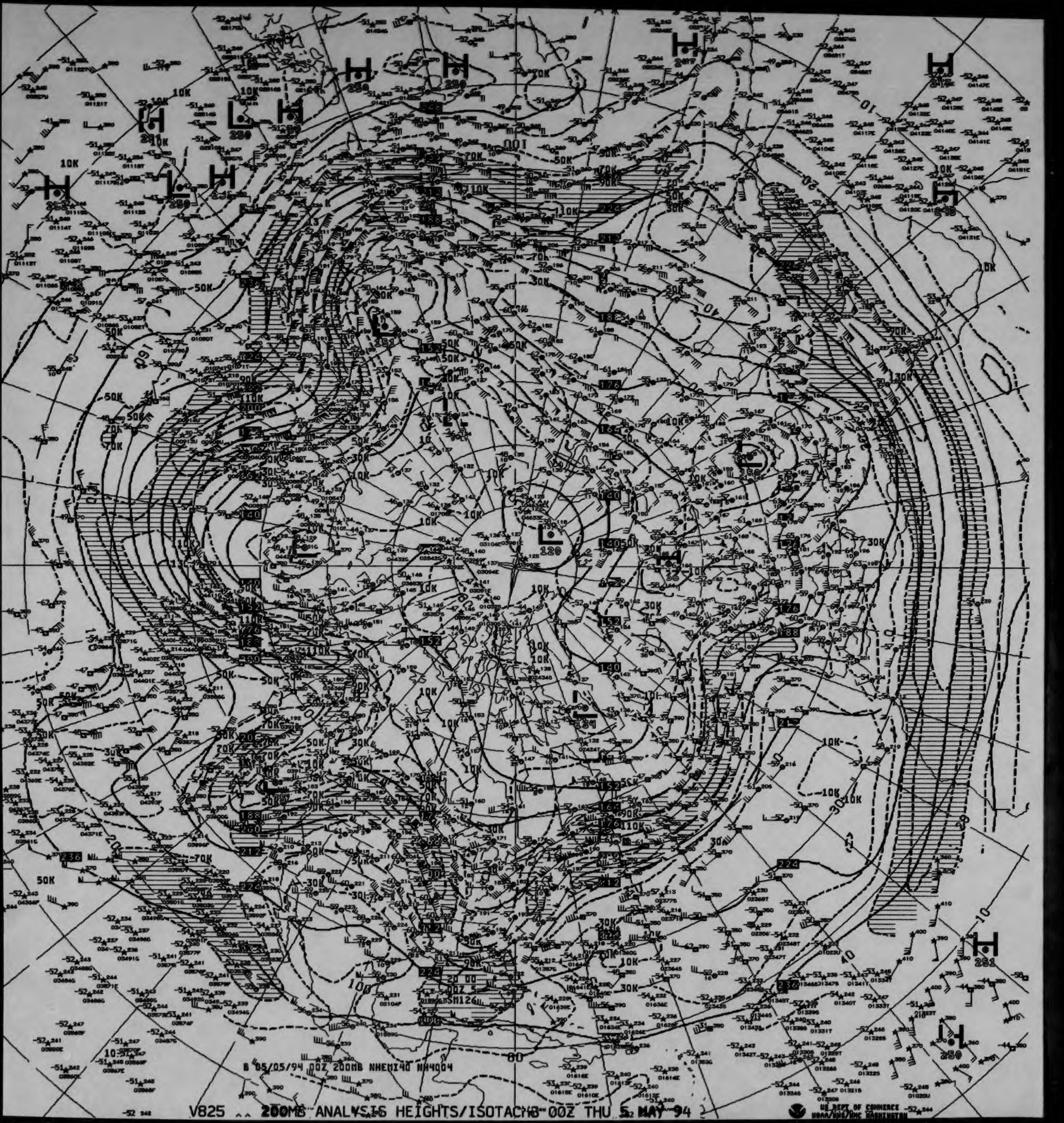

8 05/05/94 00Z 200MB NHEMI40 NH4004

V825 ^^ 200MB ANALYSIS HEIGHTS/ISOTACHS 00Z THU 5 MAY 94

US DEPT OF COMMERCE
NOAA/NWS/NMC WASHINGTON

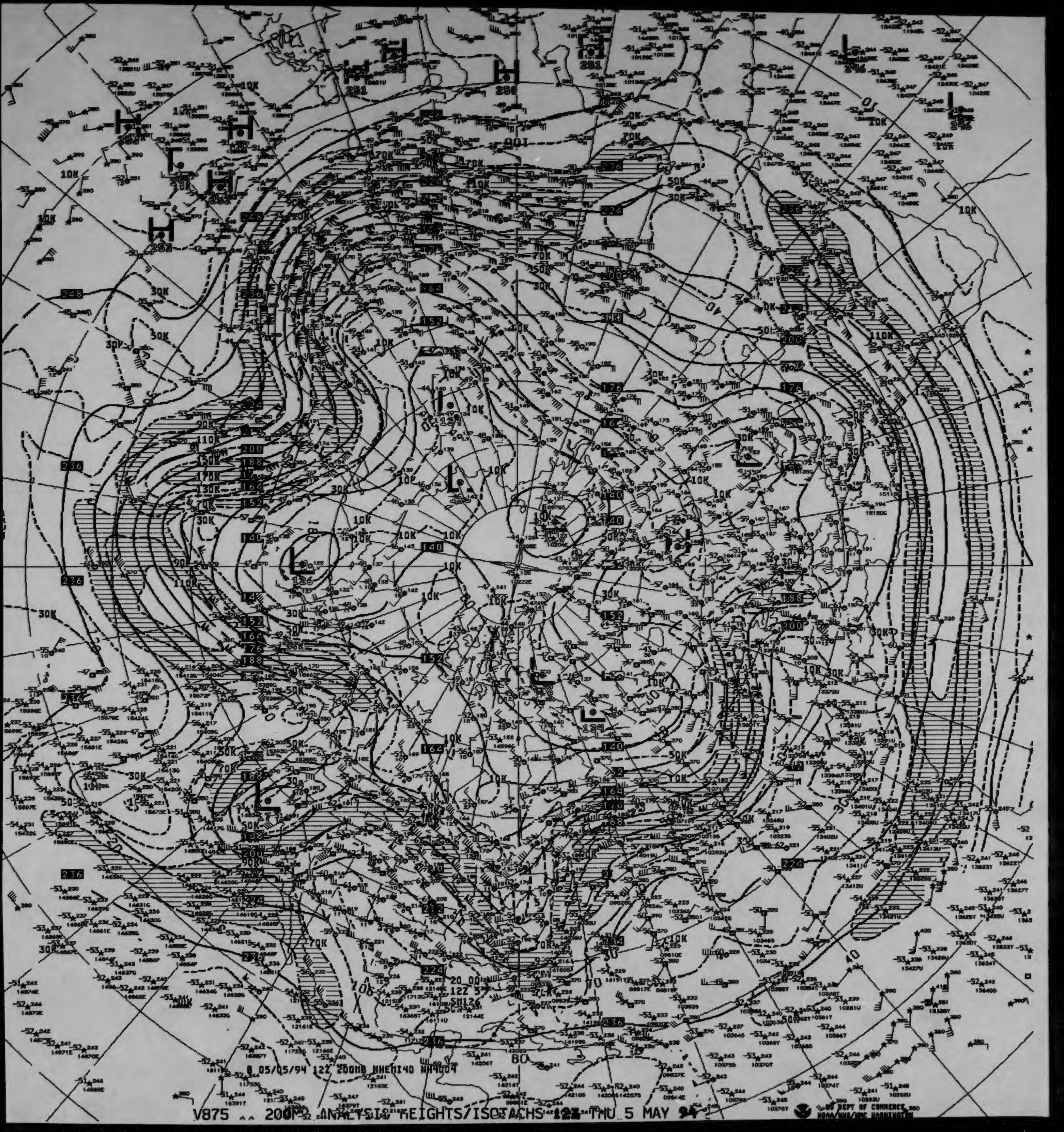

8 05/05/94 12Z 200MB NHEMI40 NH4004
20 00
12Z 5
SH126
H
L
10K
30K
50K
70K
90K
110K
130K
150K
170K
126
236
224
200
188
176
164
152
140
80
40
US DEPT OF COMMERCE
NOAA/NWS/NMC WASHINGTON

V875 ^^ 200MB ANALYSIS HEIGHTS/ISOTACHS 12Z THU 5 MAY 94

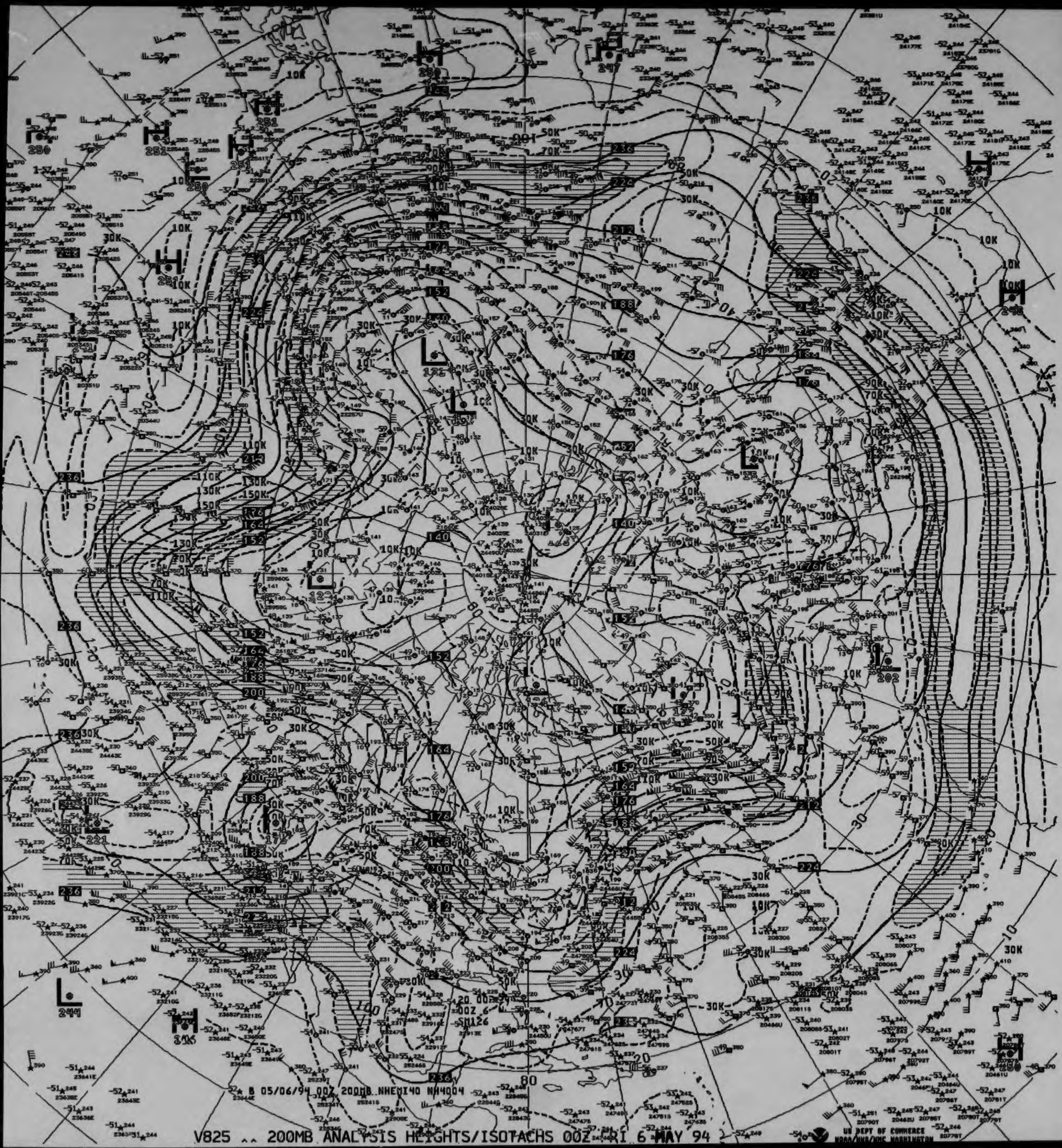
B 05/06/94 00Z 200MB NHEMI40 NH4004
10K
30K
50K
70K
80
20
10

V825 ^^ 200MB ANALYSIS HEIGHTS/ISOTACHS 00Z FRI 6 MAY 94

US DEPT OF COMMERCE
NOAA/NWS/NMC WASHINGTON

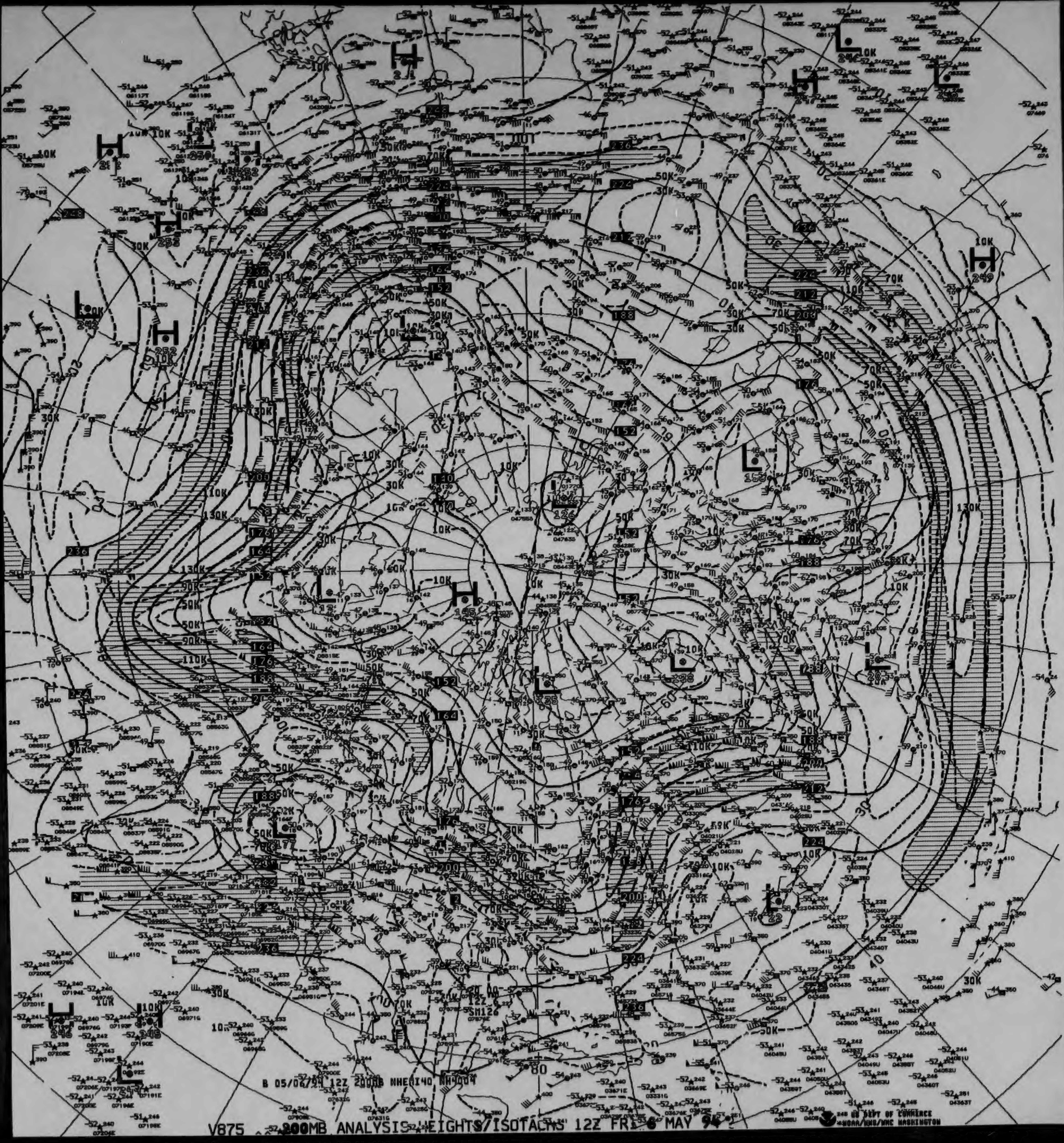

B 05/06/94 12Z 200MB NHEMI40 NH4004

V875 200MB ANALYSIS HEIGHTS/ISOTACHS 12Z FRI 6 MAY 94

US DEPT OF COMMERCE
NOAA/NWS/NMC WASHINGTON

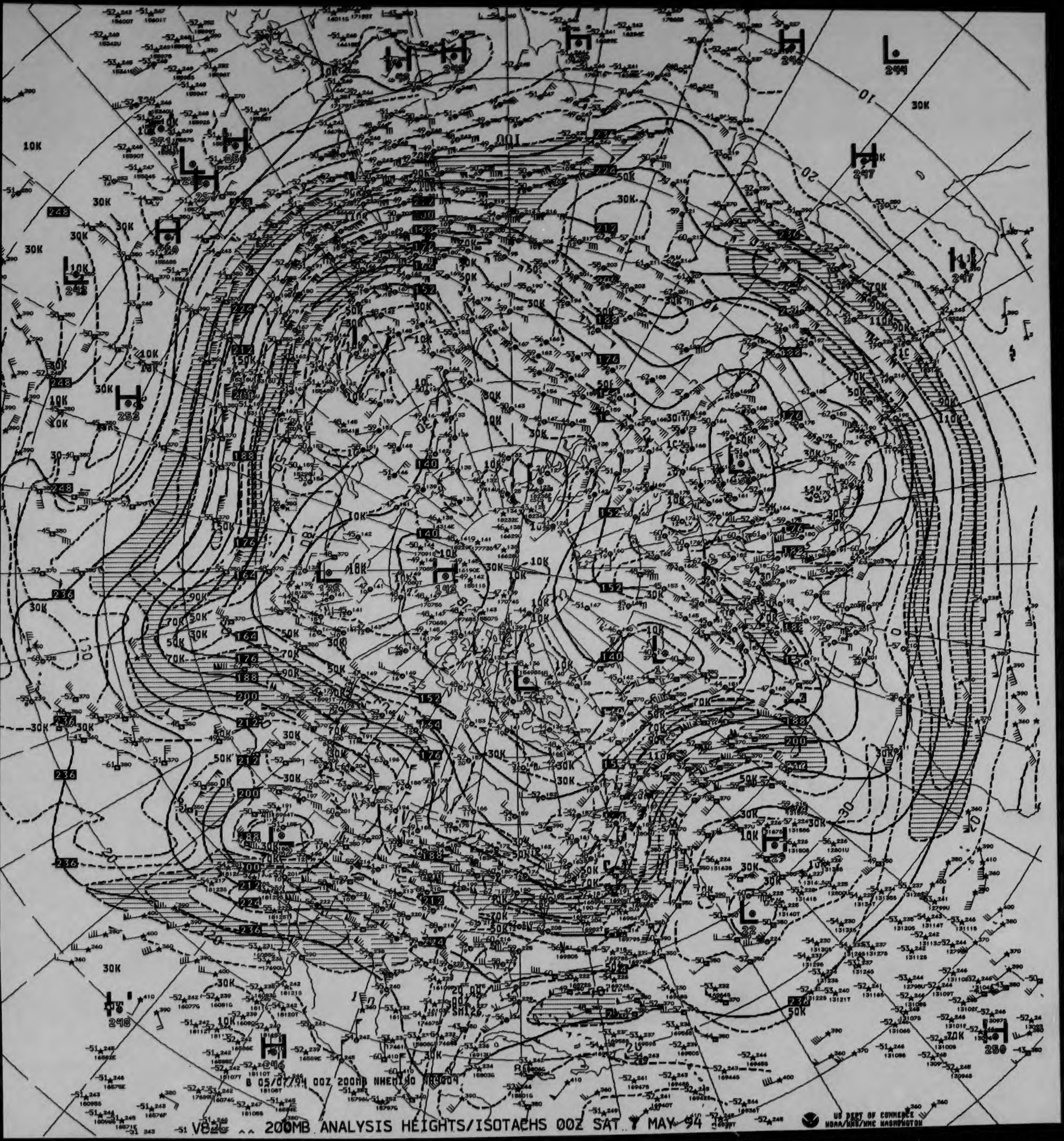
B 05/07/94 00Z 200MB NHEMI40 NH4004

V826 ^^ 200MB ANALYSIS HEIGHTS/ISOTACHS 00Z SAT 7 MAY 94

US DEPT OF COMMERCE
NOAA/NWS/NMC WASHINGTON

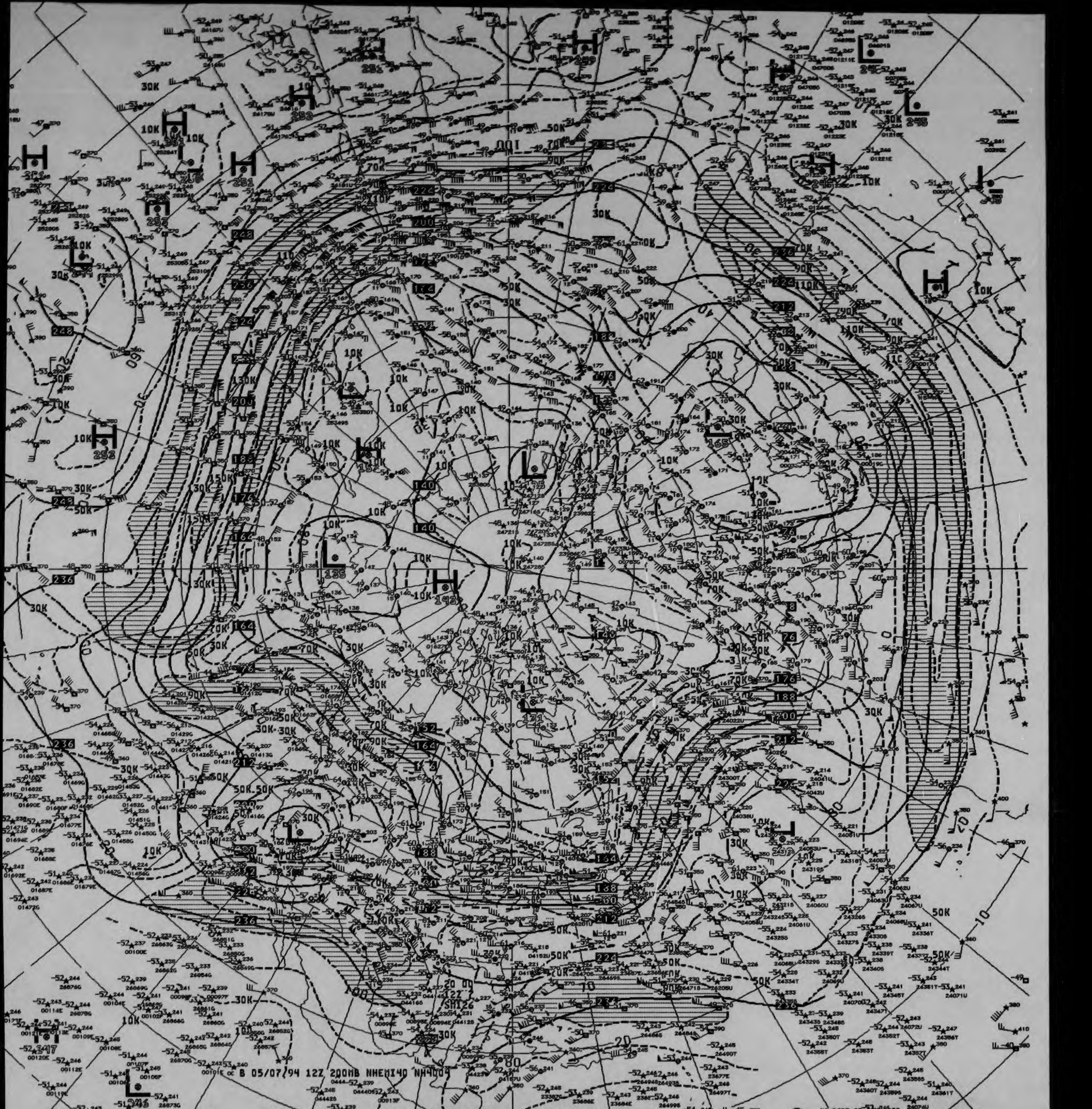

B 05/07/94 12Z 200MB NHEMI40 NH4004
US DEPT OF COMMERCE
NOAA/NWS/NMC WASHINGTON

V875 ^^ 200MB ANALYSIS HEIGHTS/ISOTACHS 12Z SAT 7 MAY 94

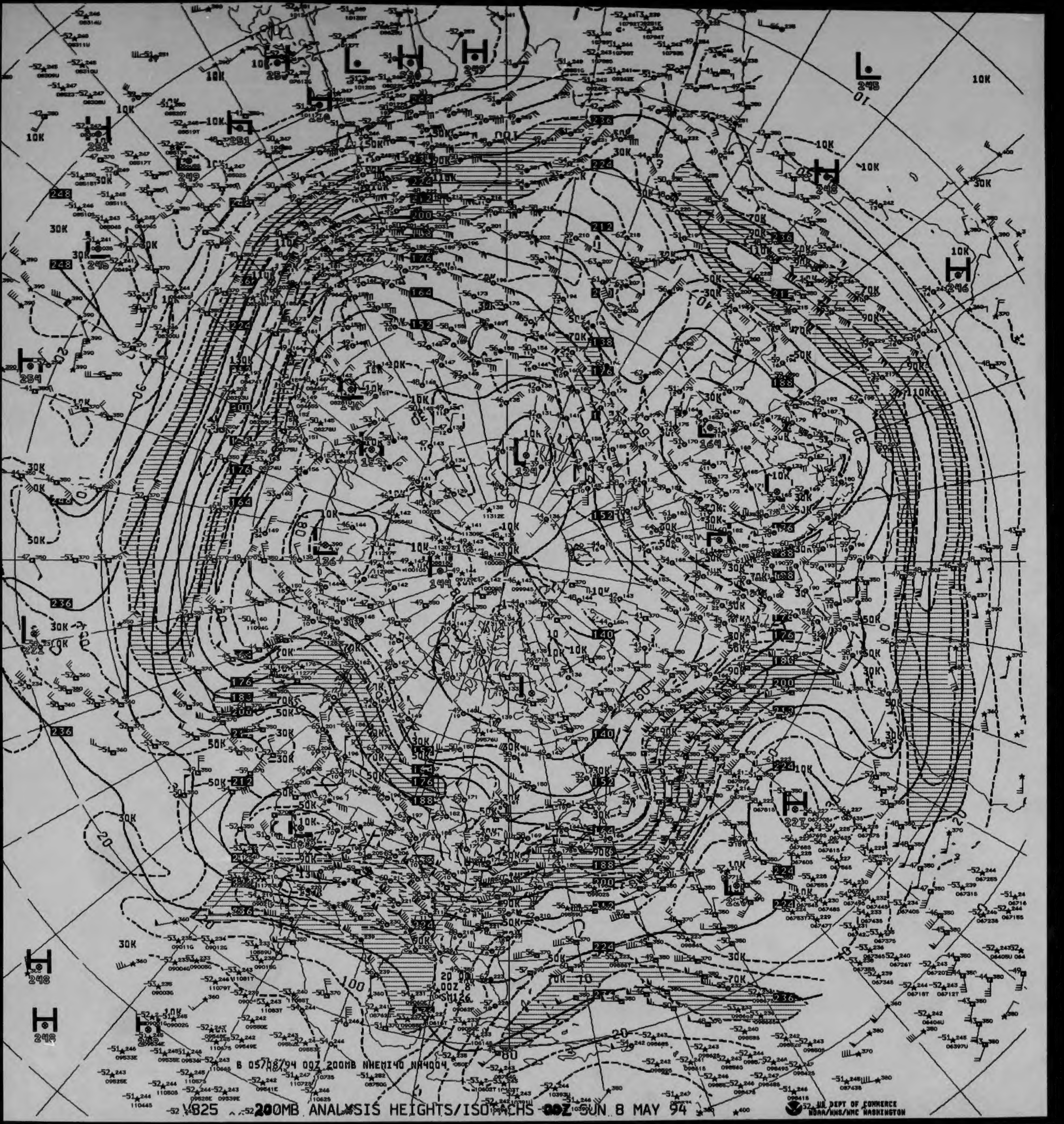

B 05/08/94 00Z 200MB NHEMI40 NA4004

V825 200MB ANALYSIS HEIGHTS/ISOTACHS 00Z SUN 8 MAY 94

US DEPT OF COMMERCE
NOAA/NWS/NMC WASHINGTON

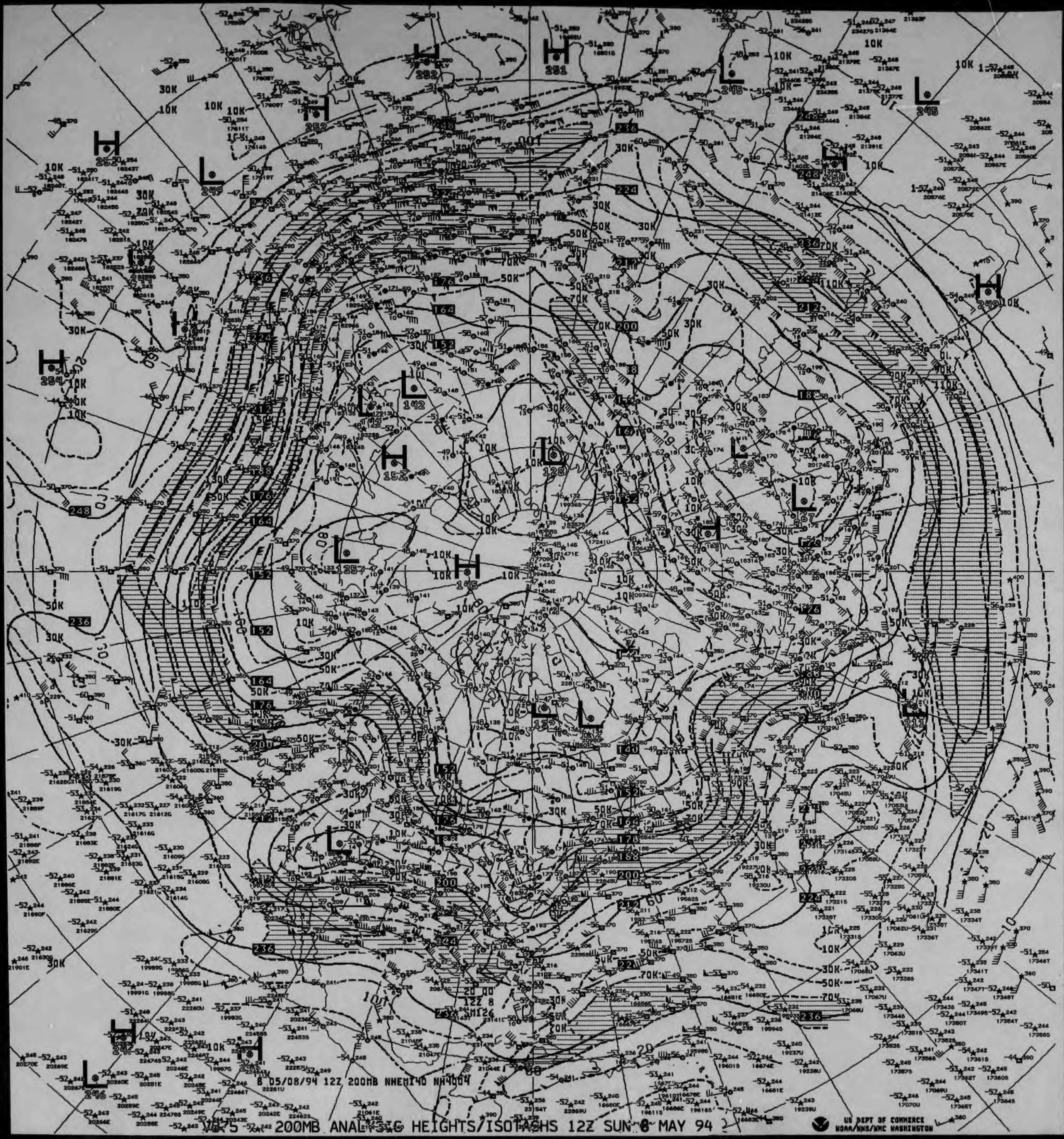

B 05/08/94 12Z 200MB NHEMI40 NH4004

V875 200MB ANALYSIS HEIGHTS/ISOTACHS 12Z SUN 8 MAY 94

US DEPT OF COMMERCE
NOAA/NWS/NMC WASHINGTON

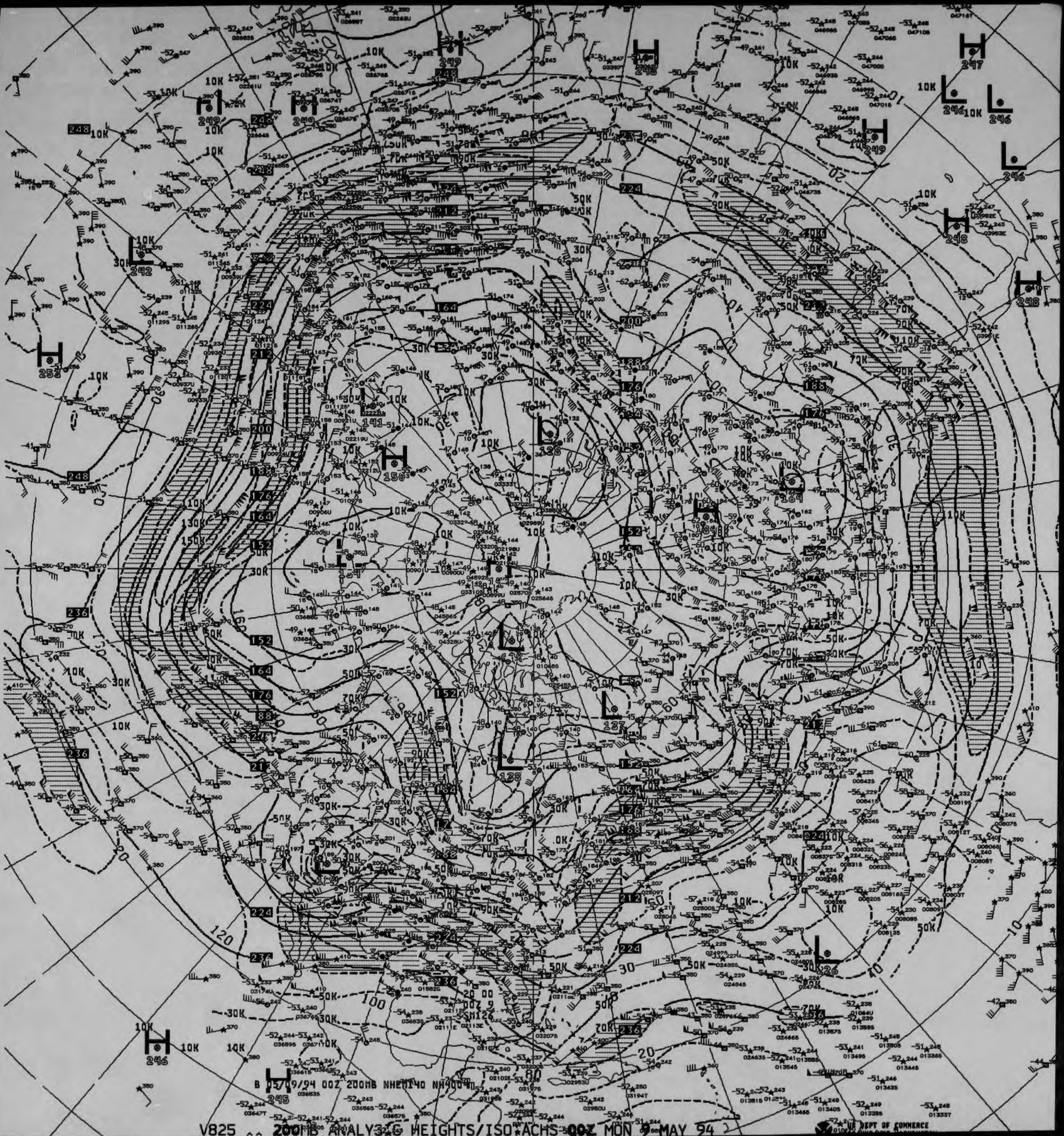
B 05/09/94 00Z 200MB NHEMI40 NH4004
US DEPT OF COMMERCE

V825 ^^ 200MB ANALYSIS HEIGHTS/ISOTACHS 00Z MON 9 MAY 94

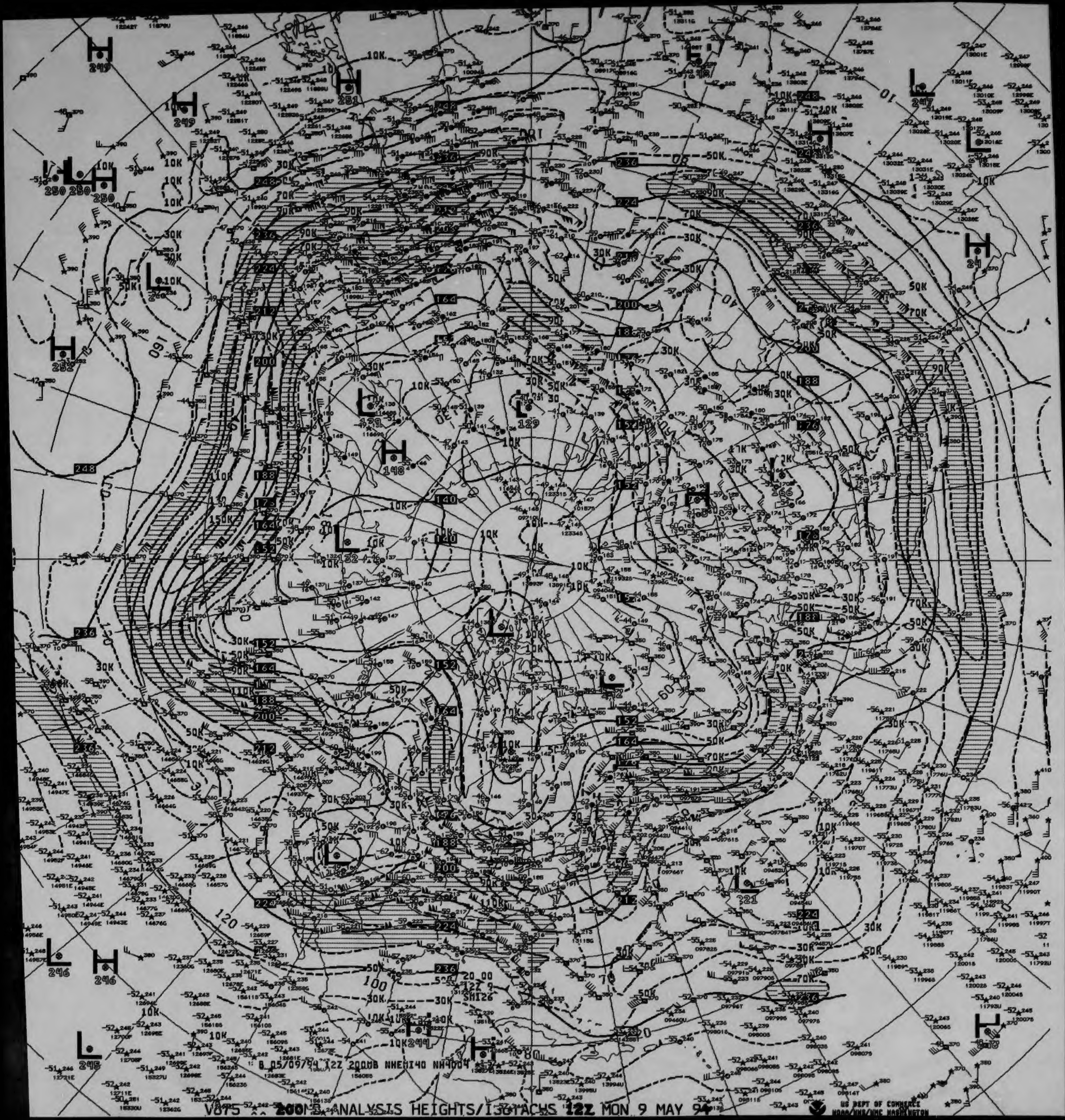
B 05/0794 12Z 200MB NHEMI40 NH4004

V075 200MB ANALYSIS HEIGHTS/ISOTACHS 12Z MON 9 MAY 94

US DEPT OF COMMERCE NOAA/NWS/NMC WASHINGTON

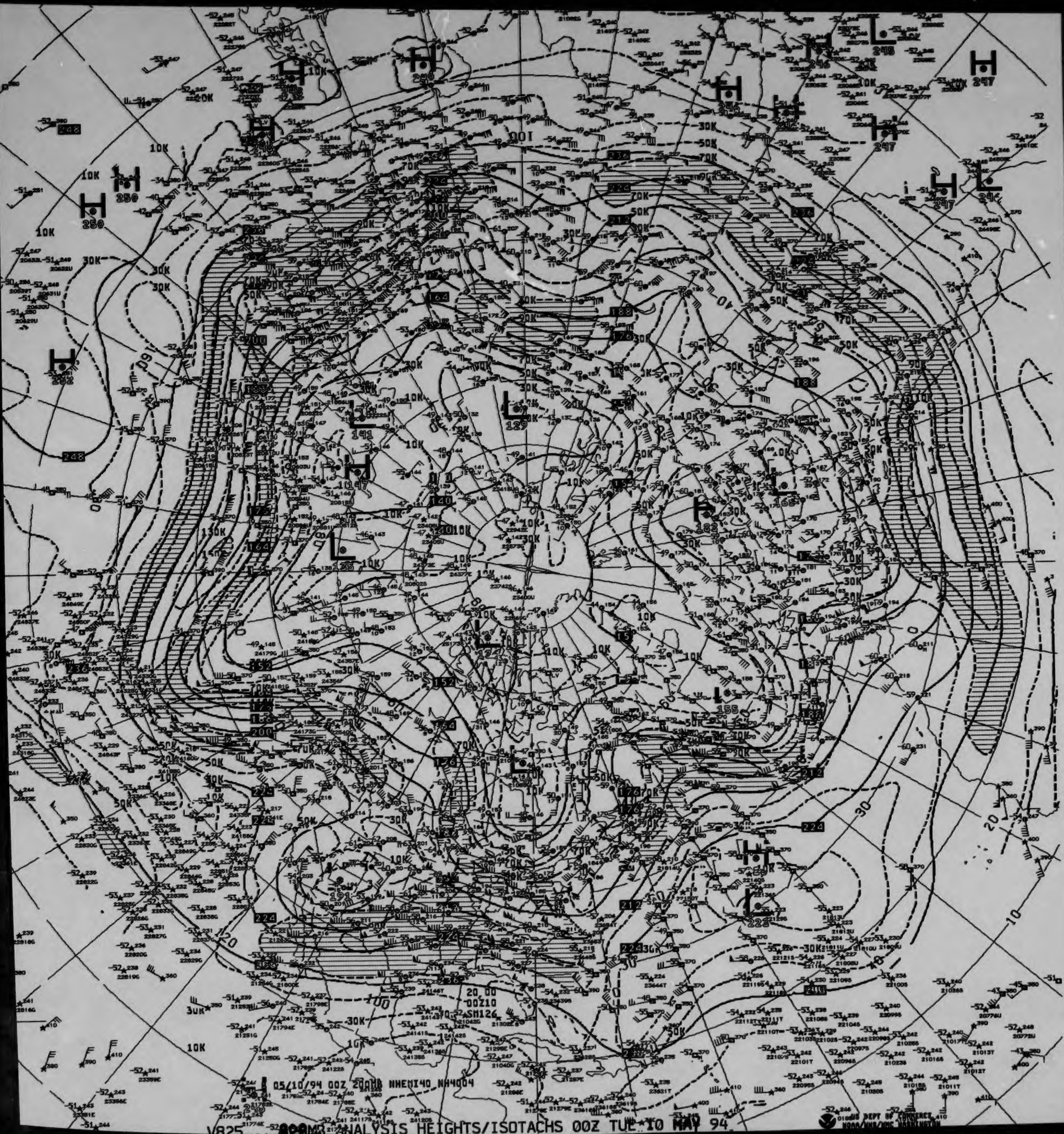
05/10/94 00Z 200MB NHEMI40 NH4004
20.00
00Z10
SM126
US DEPT OF COMMERCE
NOAA/NWS/NMC WASHINGTON

V825 200MB ANALYSIS HEIGHTS/ISOTACHS 00Z TUE 10 MAY 94



8 05/10/94 12Z 200MB NHEMI40 WW4004
20 00
50K-12Z10
SM126
USDEPT OF COMMERCE
NOAA/NWS/NMC WASHINGTON

V075 ^^ 200MB ANALYSIS HEIGHTS/ISOTACHS 12Z TUE 10 MAY 94

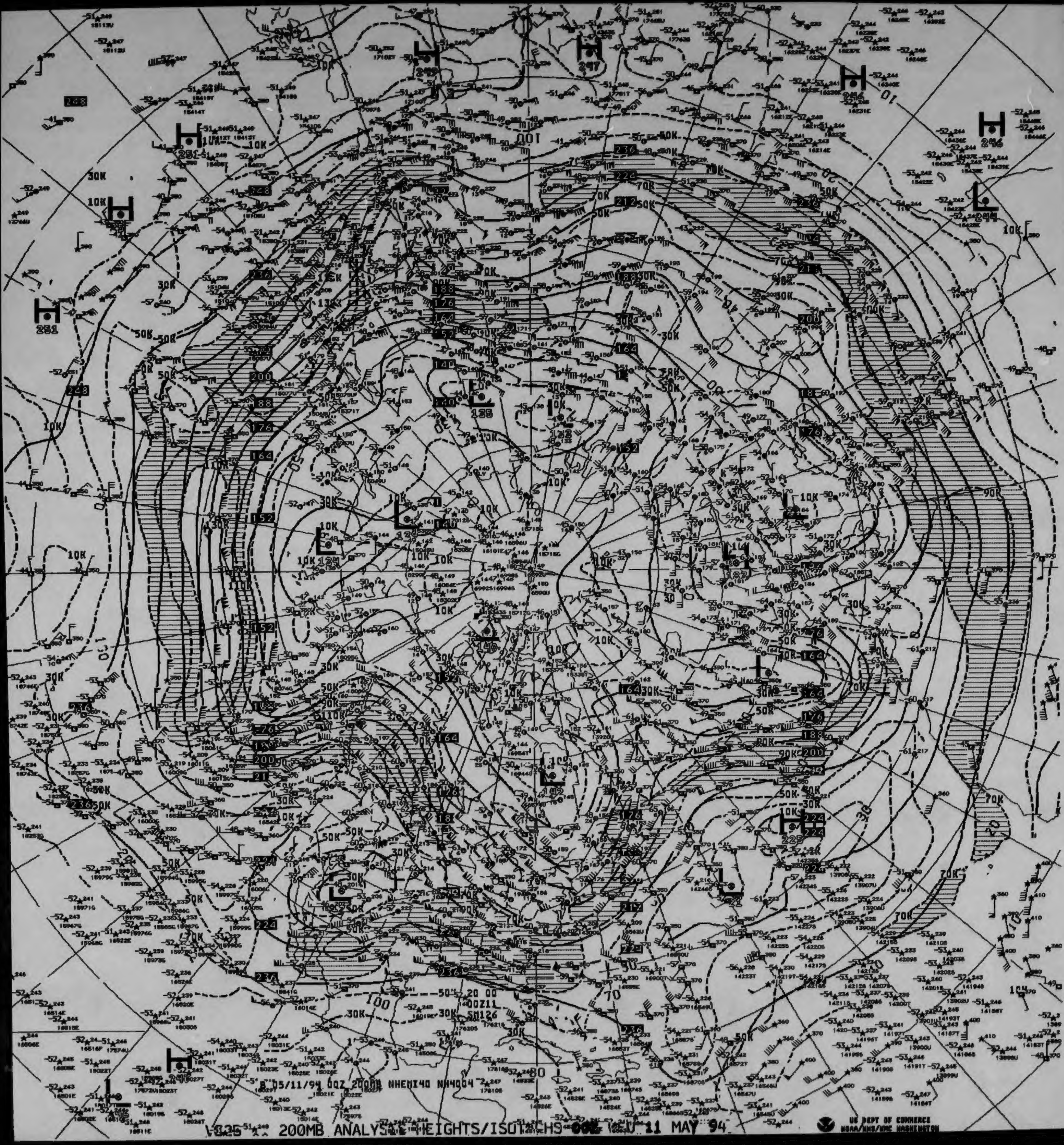

8 05/11/94 00Z 200MB NHEMI40 NH4004
20 00
00Z11
SM126
US DEPT OF COMMERCE
NOAA/NWS/NMC WASHINGTON

V335 200MB ANALYSIS HEIGHTS/ISOTACHS 00Z WED 11 MAY 94

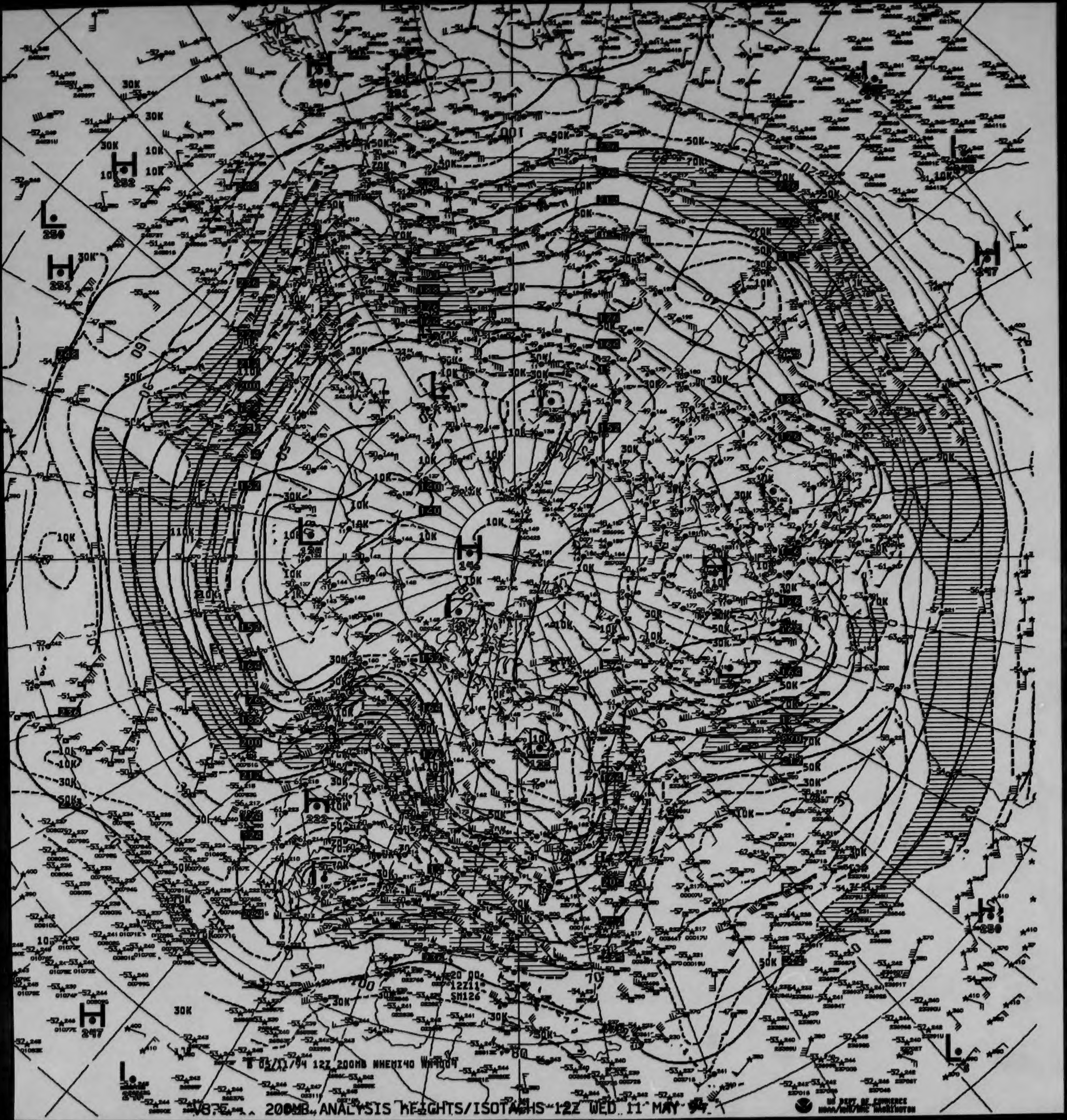

05/11/94 12Z 200MB NHEMI40 WA4004
20 00
12Z11
SM126
30K
50K
70K
10K
100
US DEPT OF COMMERCE
NOAA/NWS/NMC WASHINGTON

V875 200MB ANALYSIS HEIGHTS/ISOTACHS 12Z WED 11 MAY 94

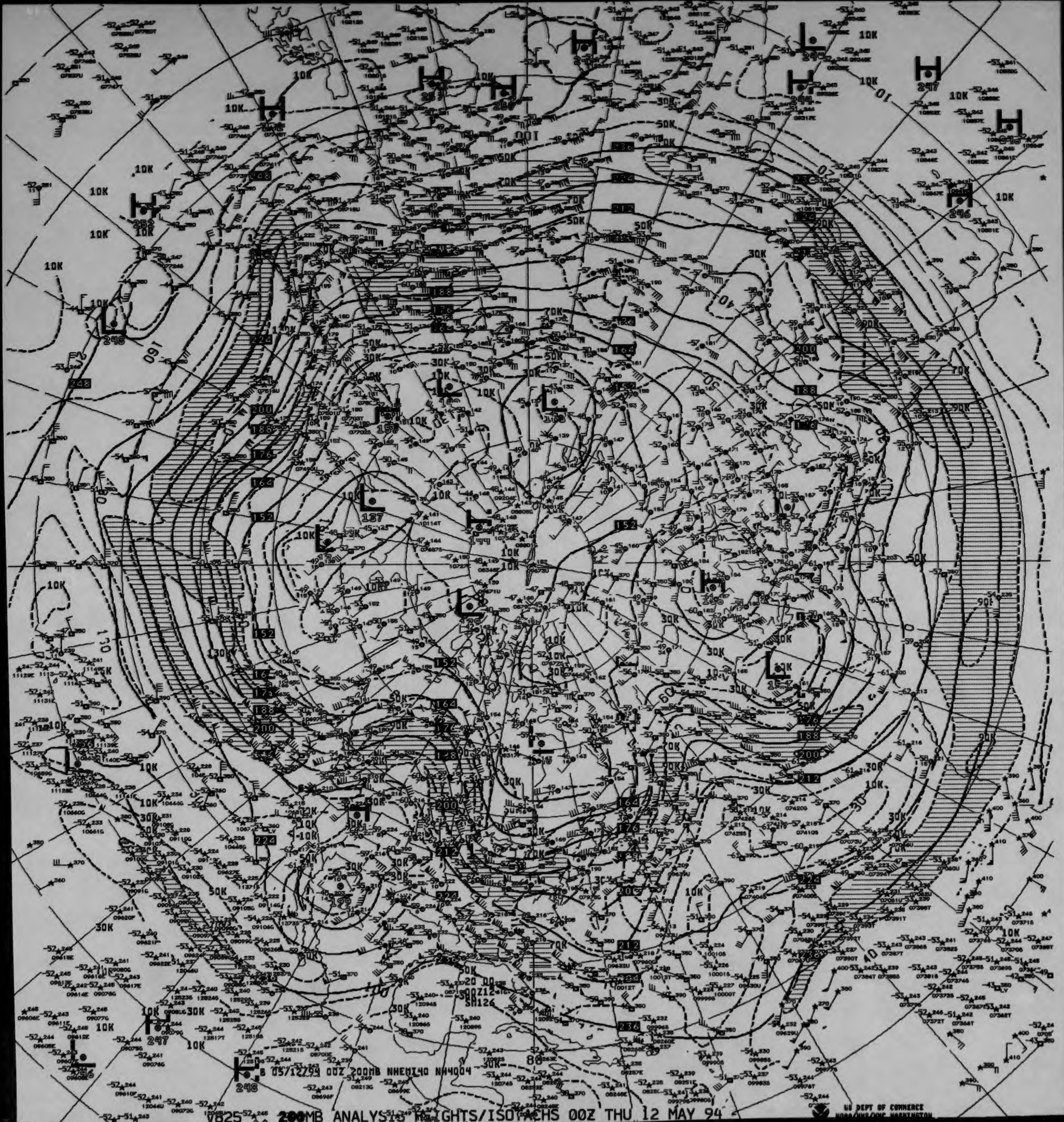
8 05/12/94 00Z 200MB NHEMI40 NH4004
20 00
00Z12
SH126

V825 200MB ANALYSIS HEIGHTS/ISOTACHS 00Z THU 12 MAY 94

US DEPT OF COMMERCE
NOAA/NWS/NMC WASHINGTON

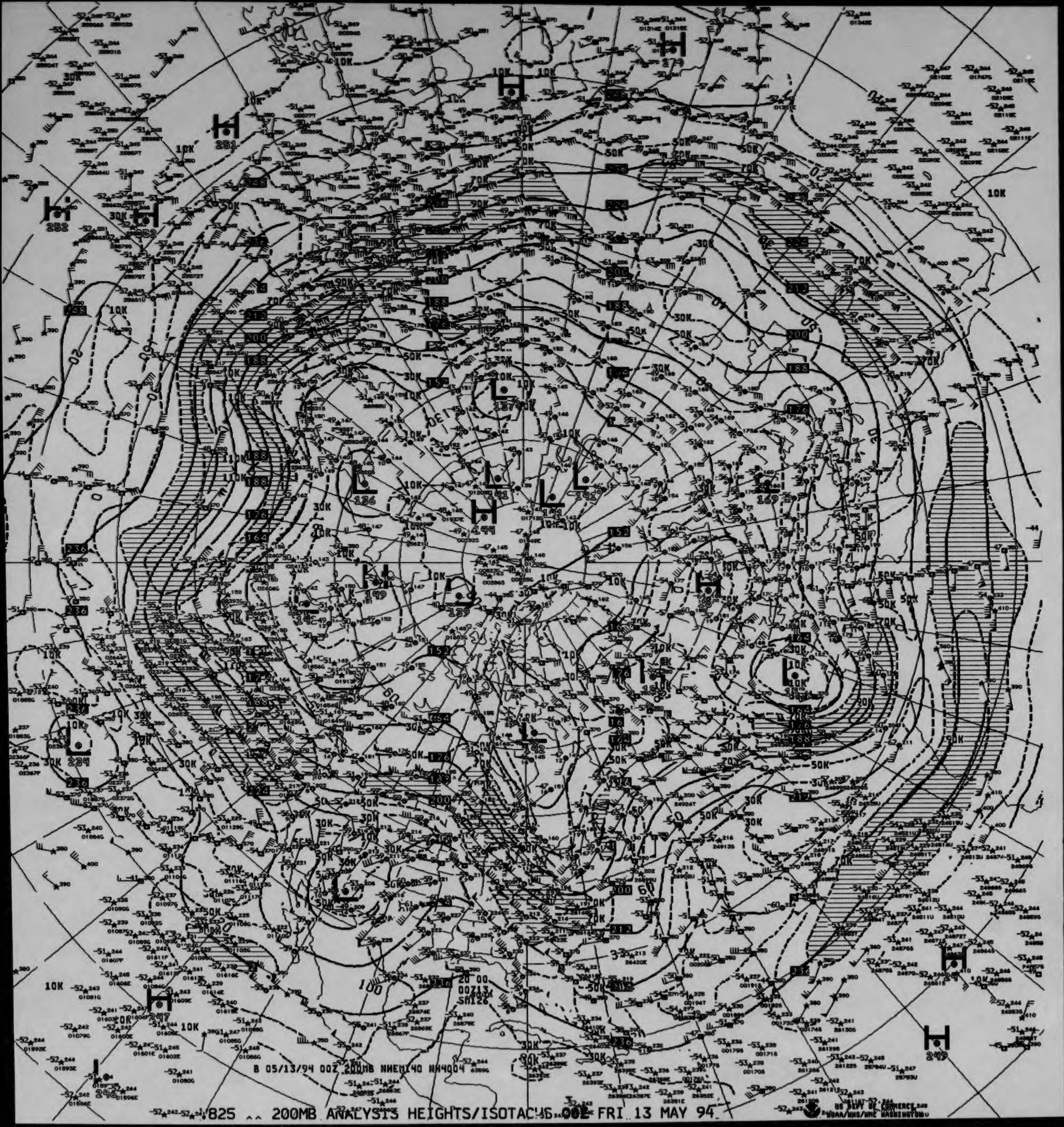
B 05/13/94 00Z 200MB NHEM140 NH4004
US DEPT OF COMMERCE
NOAA/NWS/NMC WASHINGTON
20 00
00713
SM126

825 ^^ 200MB ANALYSIS HEIGHTS/ISOTACHS 00Z FRI 13 MAY 94

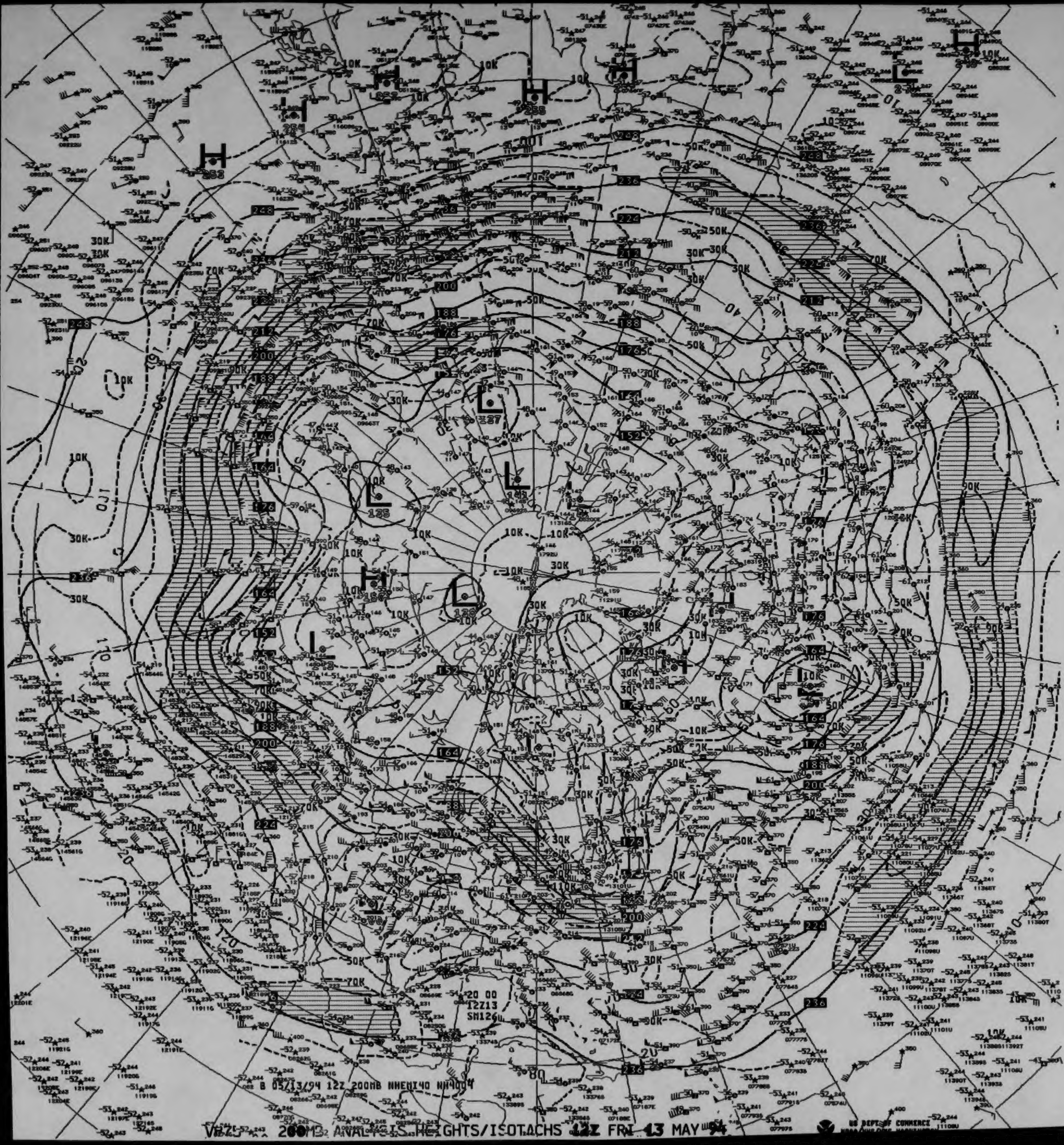

B 05/13/94 12Z 200MB NHEMI40 NH4004
20 00
12Z13
SM126
US DEPT OF COMMERCE

200MB ANALYSIS HEIGHTS/ISOTACHS 12Z FRI 13 MAY 94

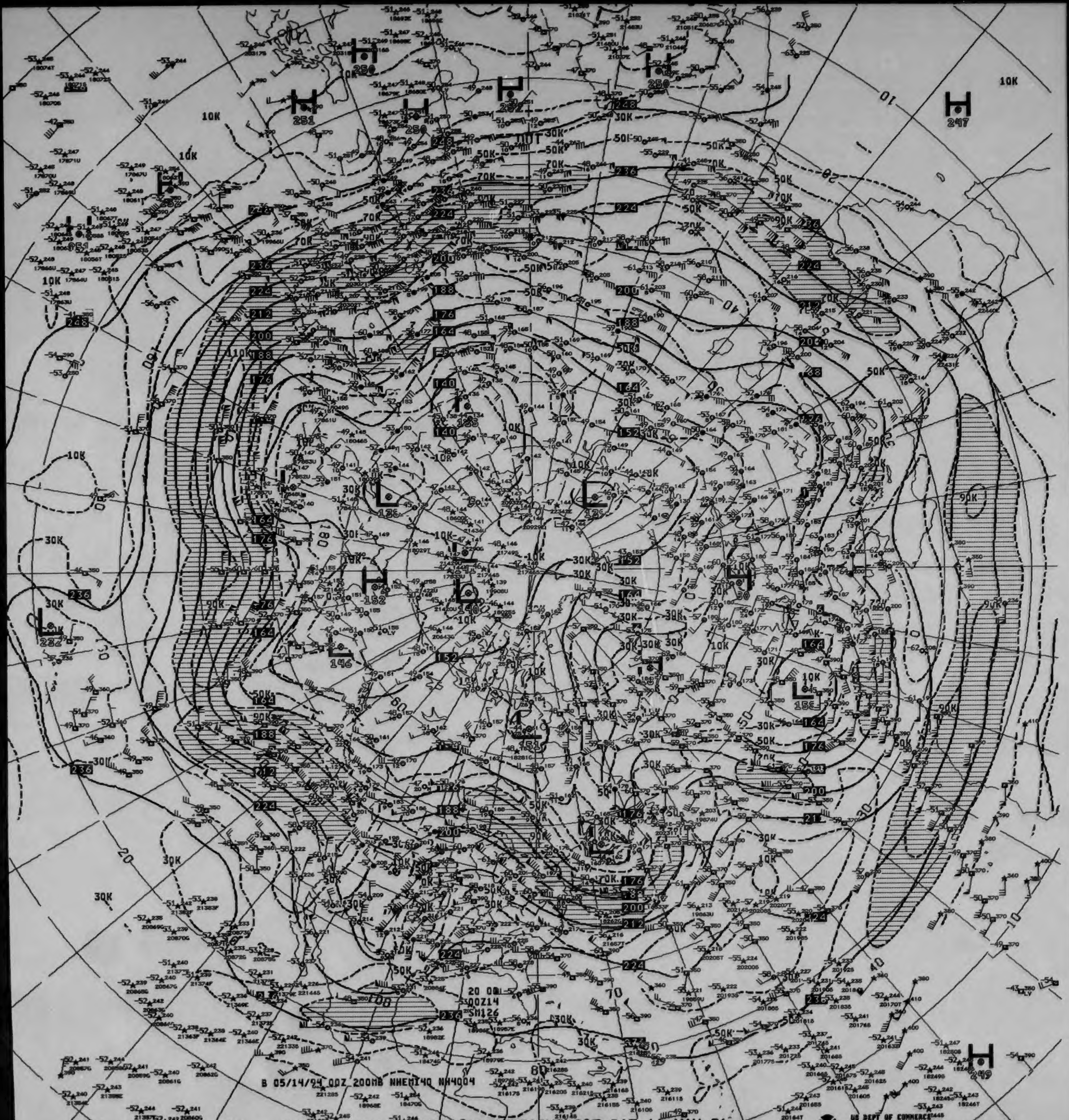

B 05/14/94 00Z 200MB NHEM140 NH4004
US DEPT OF COMMERCE
NOAA/NWS/NMC WASHINGTON

V825 ^^ 200MB ANALYSIS HEIGHTS/ISOTACHS 00Z SAT 14 MAY 94

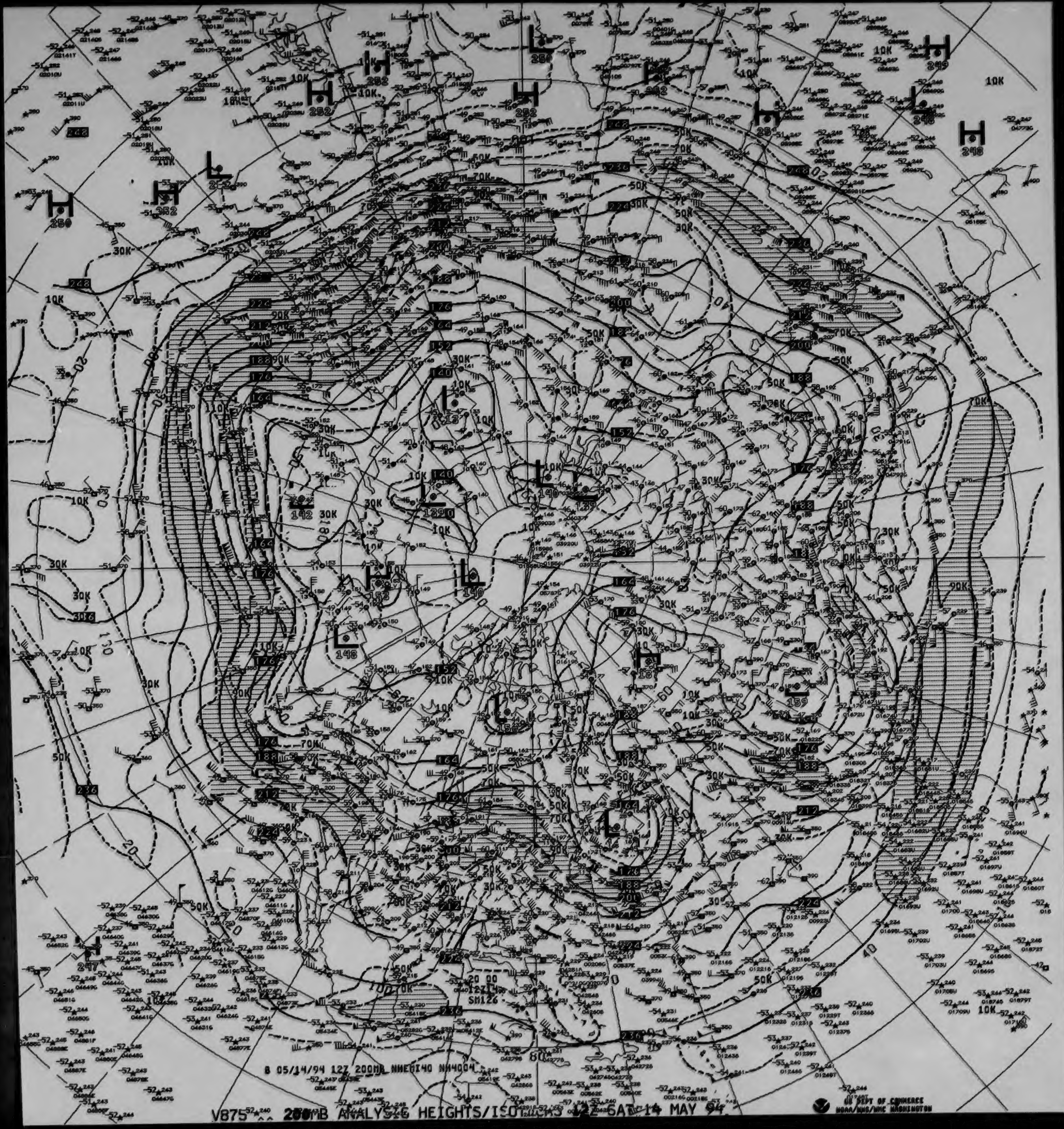

8 05/14/94 12Z 200MB NHEMI40 NH4004
US DEPT OF COMMERCE
NOAA/NWS/NMC WASHINGTON

V875 200MB ANALYSIS HEIGHTS/ISOTACHS 12Z SAT 14 MAY 94

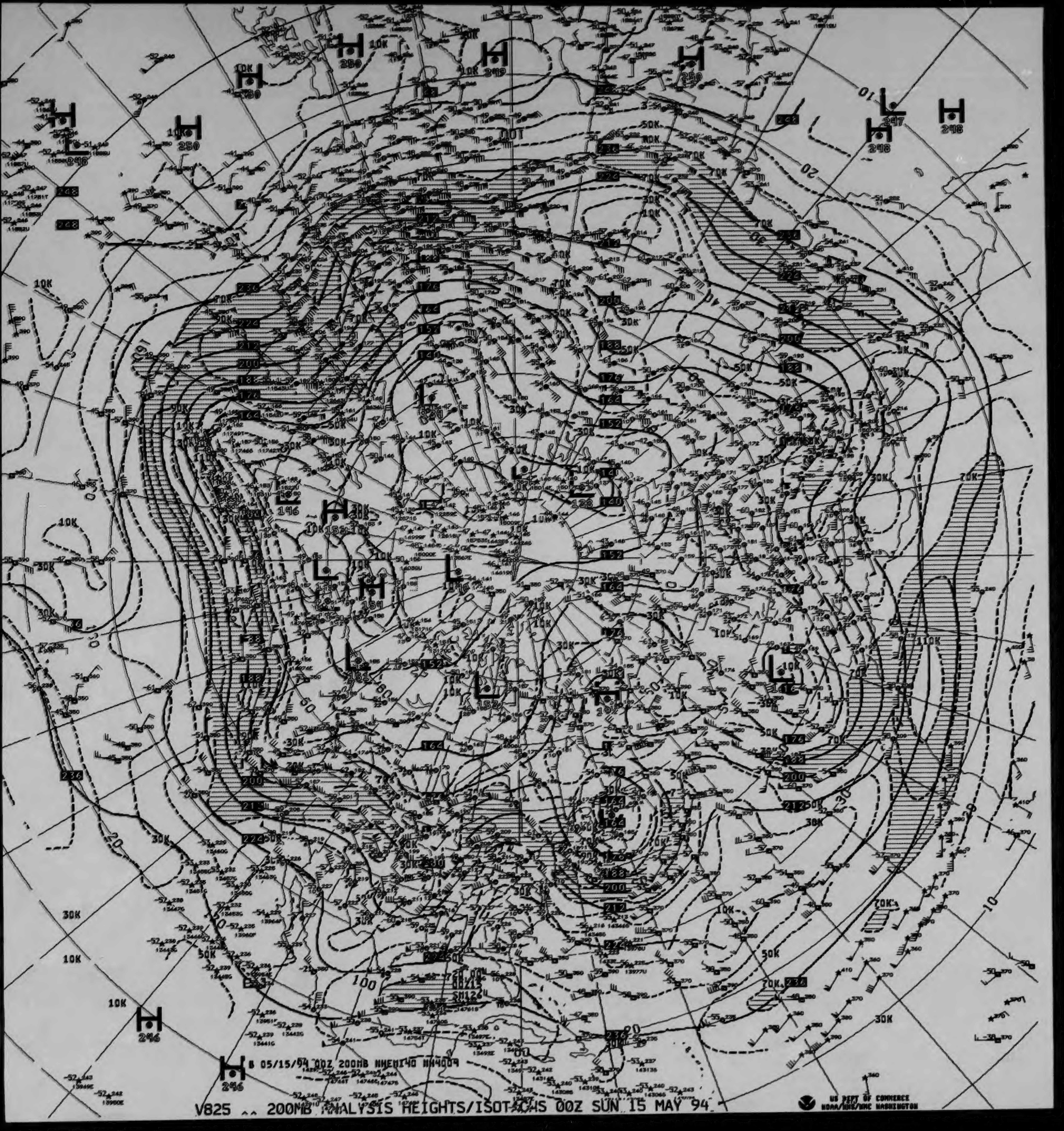

B 05/15/94 00Z 200MB NHEMI40 NH4009

V825 ^^ 200MB ANALYSIS HEIGHTS/ISOTACHS 00Z SUN 15 MAY 94

US DEPT OF COMMERCE
NOAA/NWS/NMC WASHINGTON

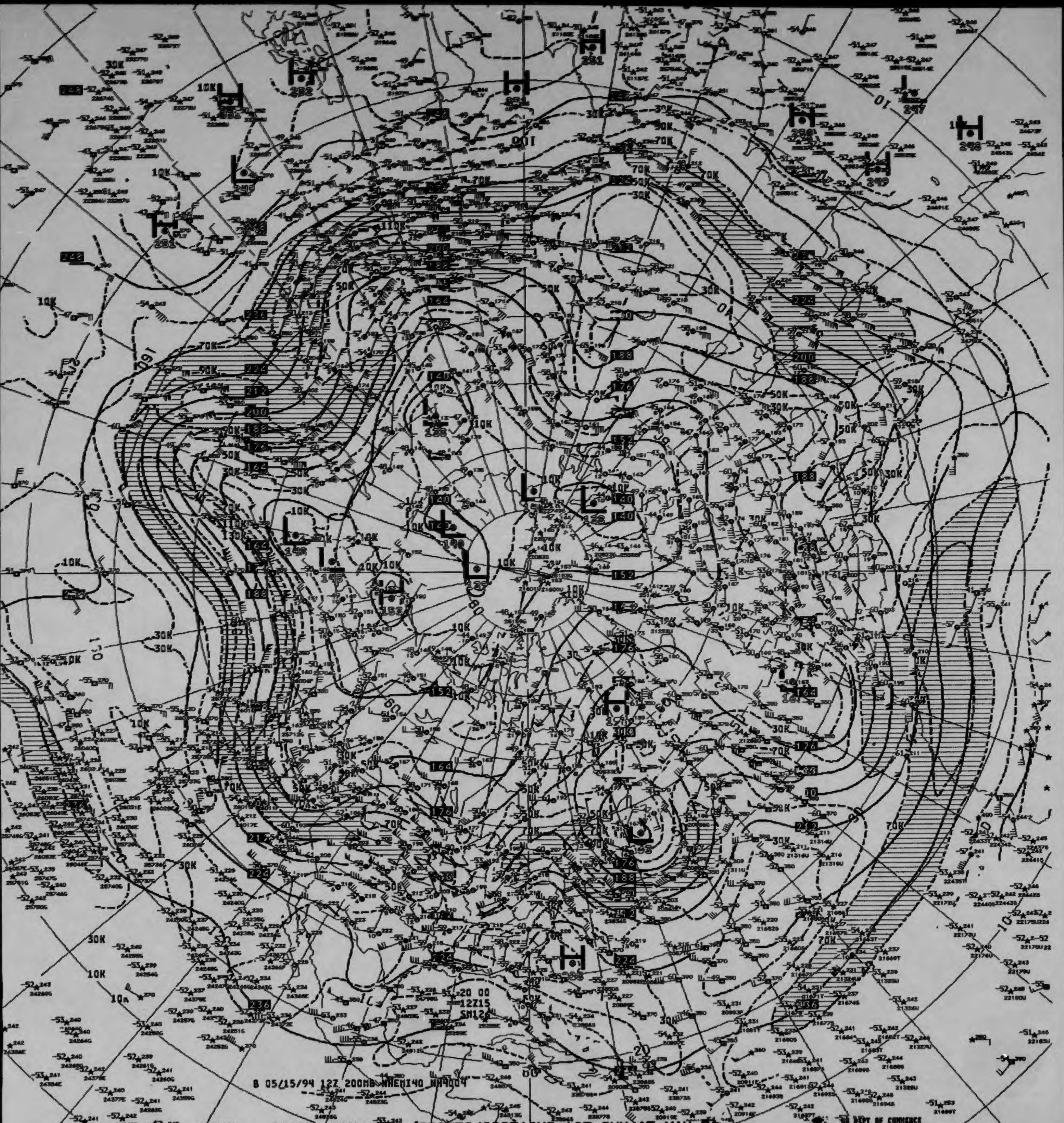
B 05/15/94 12Z 200MB NHEMI40 NH4004
12Z15
SM126

V875 ^^ 200MB ANALYSIS HEIGHTS/ISOTACHS 12Z SUN 15 MAY 94

US DEPT OF COMMERCE
NOAA/NWS/NMC WASHINGTON

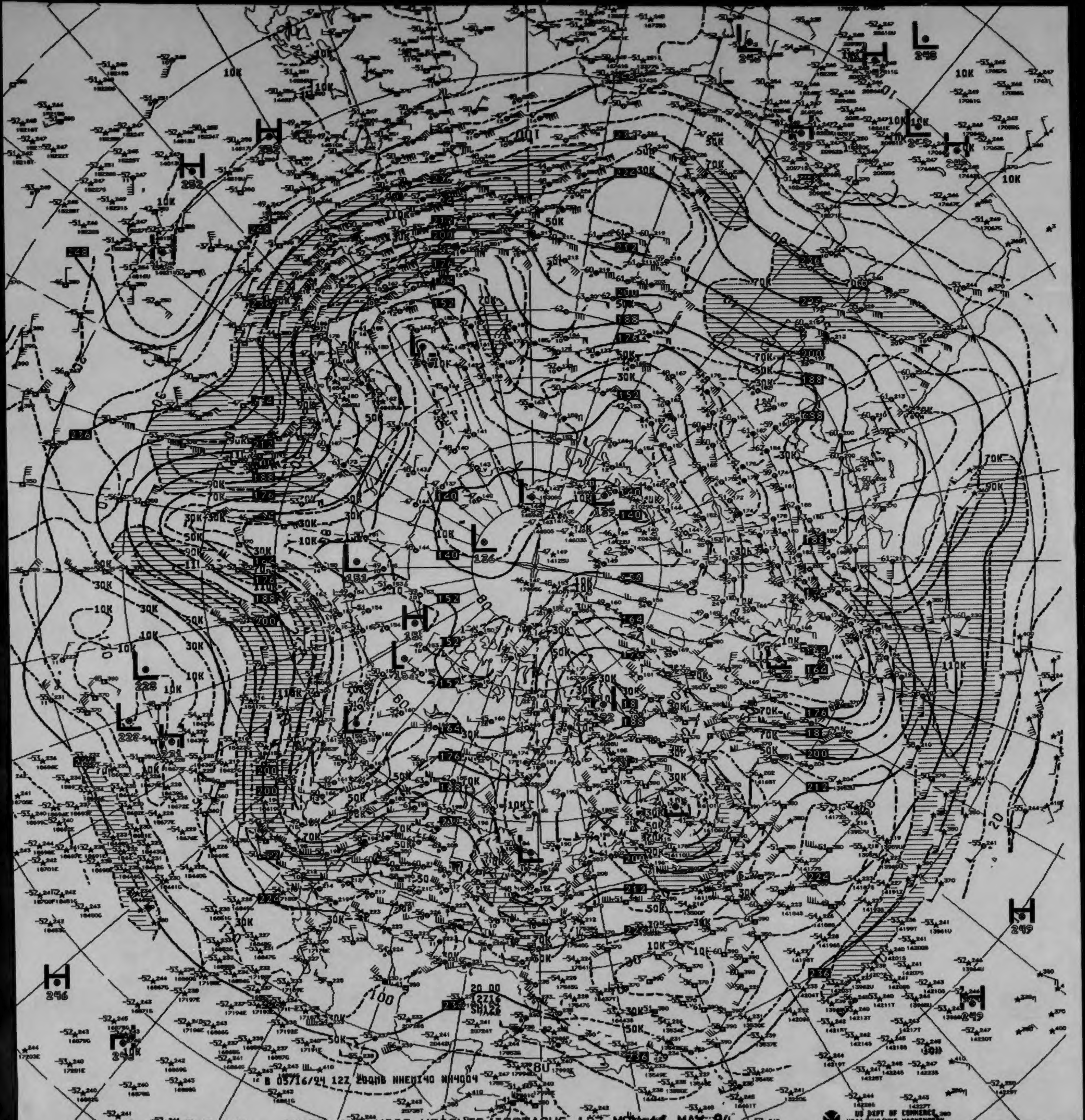
B 05/16/94 12Z 200MB NHEMI40 NH4004

V875 ^^ 200MB ANALYSIS HEIGHTS/ISOTACHS 12Z MON 16 MAY 94

US DEPT OF COMMERCE
NOAA/NWS/NMC WASHINGTON

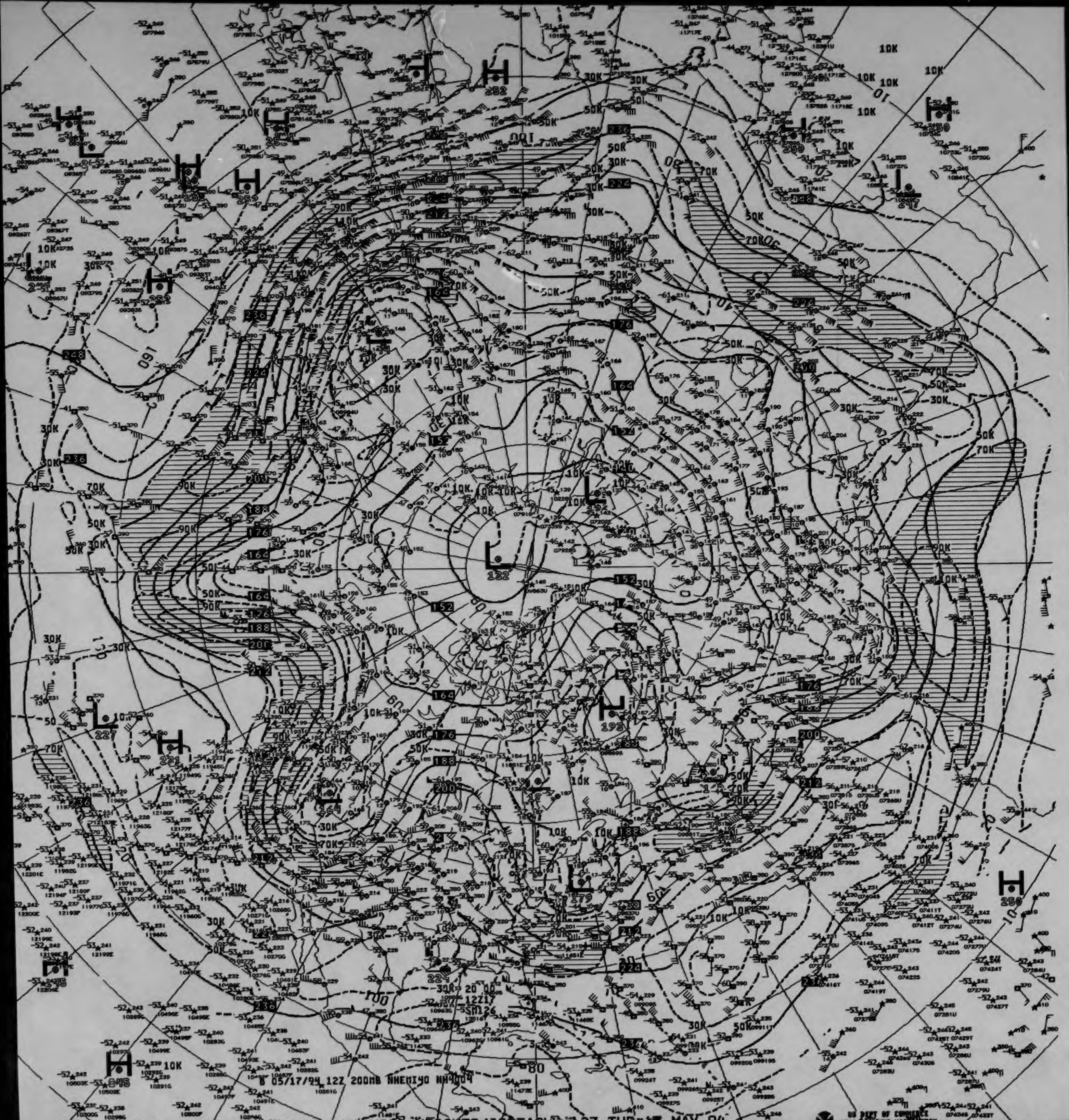
B 05/17/94 12Z 200MB NHEMI90 NH4004
US DEPT OF COMMERCE
NOAA/NWS/NMC WASHINGTON

V875 200MB ANALYSIS HEIGHTS/ISOTACHS 12Z TUE 17 MAY 94

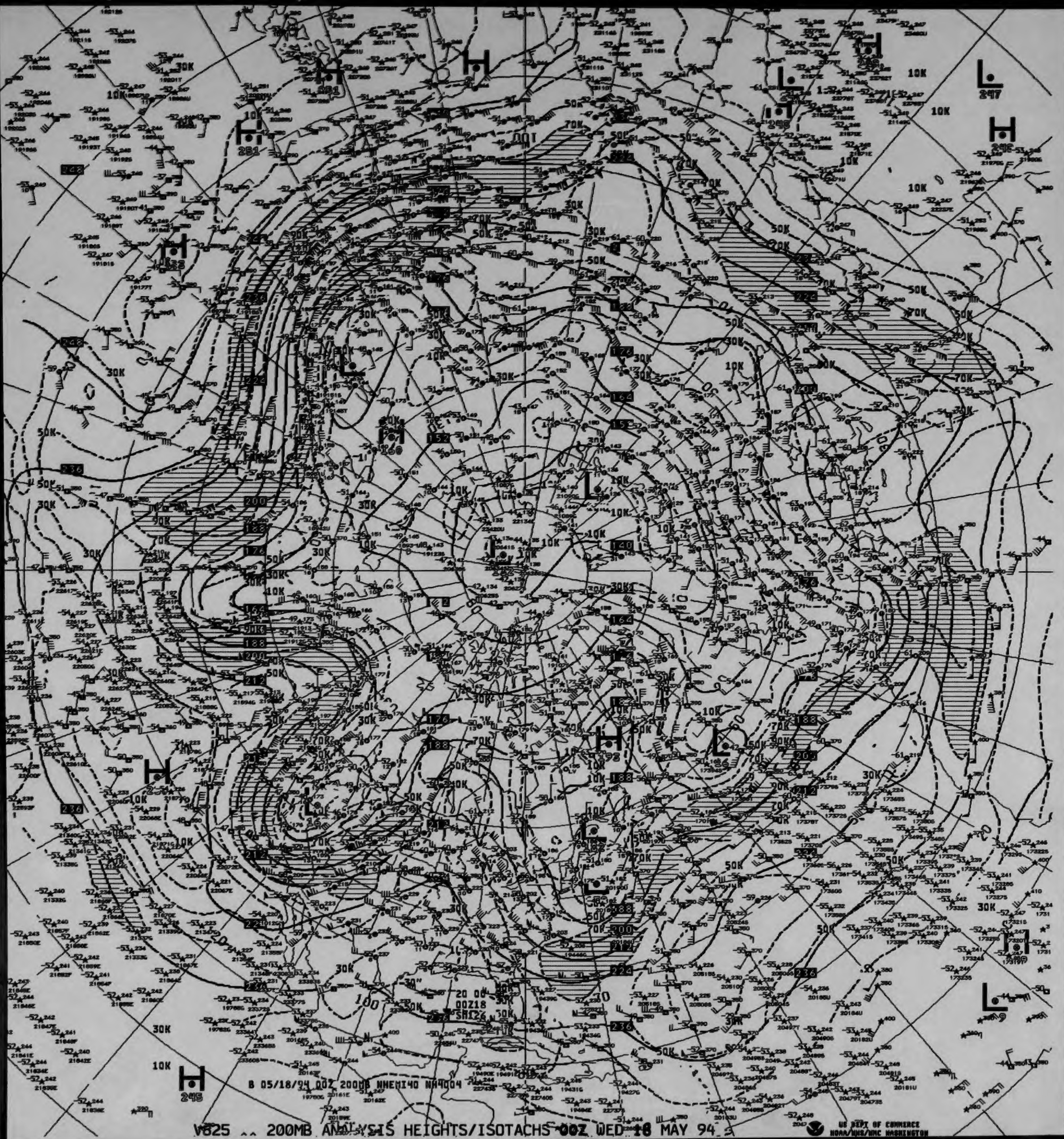
B 05/18/94 00Z 200MB NHEMI40 NM4004

V825 ^^ 200MB ANALYSIS HEIGHTS/ISOTACHS 00Z WED 18 MAY 94

US DEPT OF COMMERCE
NOAA/NWS/NMC WASHINGTON

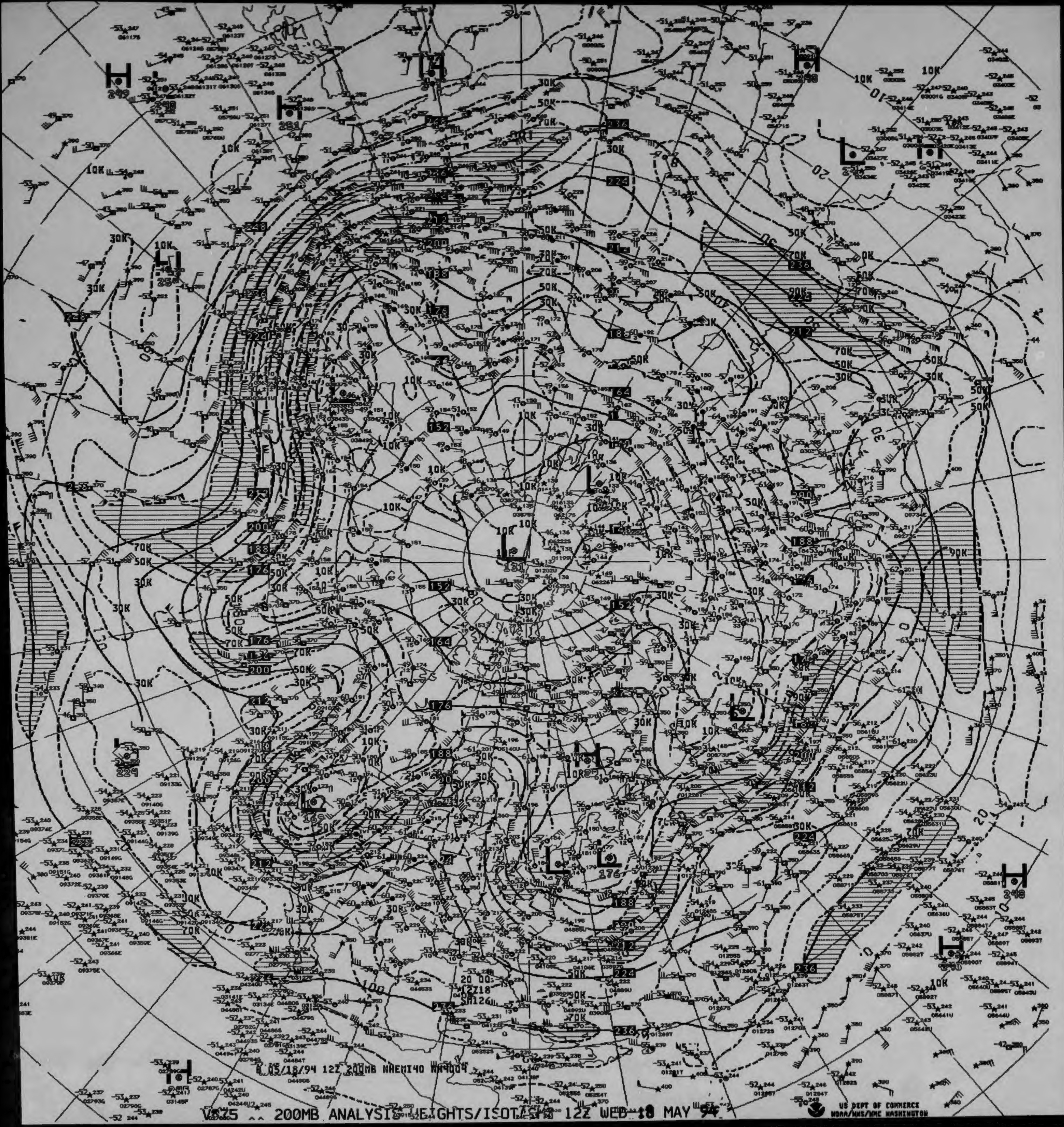

8 05/18/94 12Z 200MB NHEMI40 NH4004

V575 ^^ 200MB ANALYSIS HEIGHTS/ISOTACHS 12Z WED 18 MAY 94

US DEPT OF COMMERCE
NOAA/NWS/NMC WASHINGTON

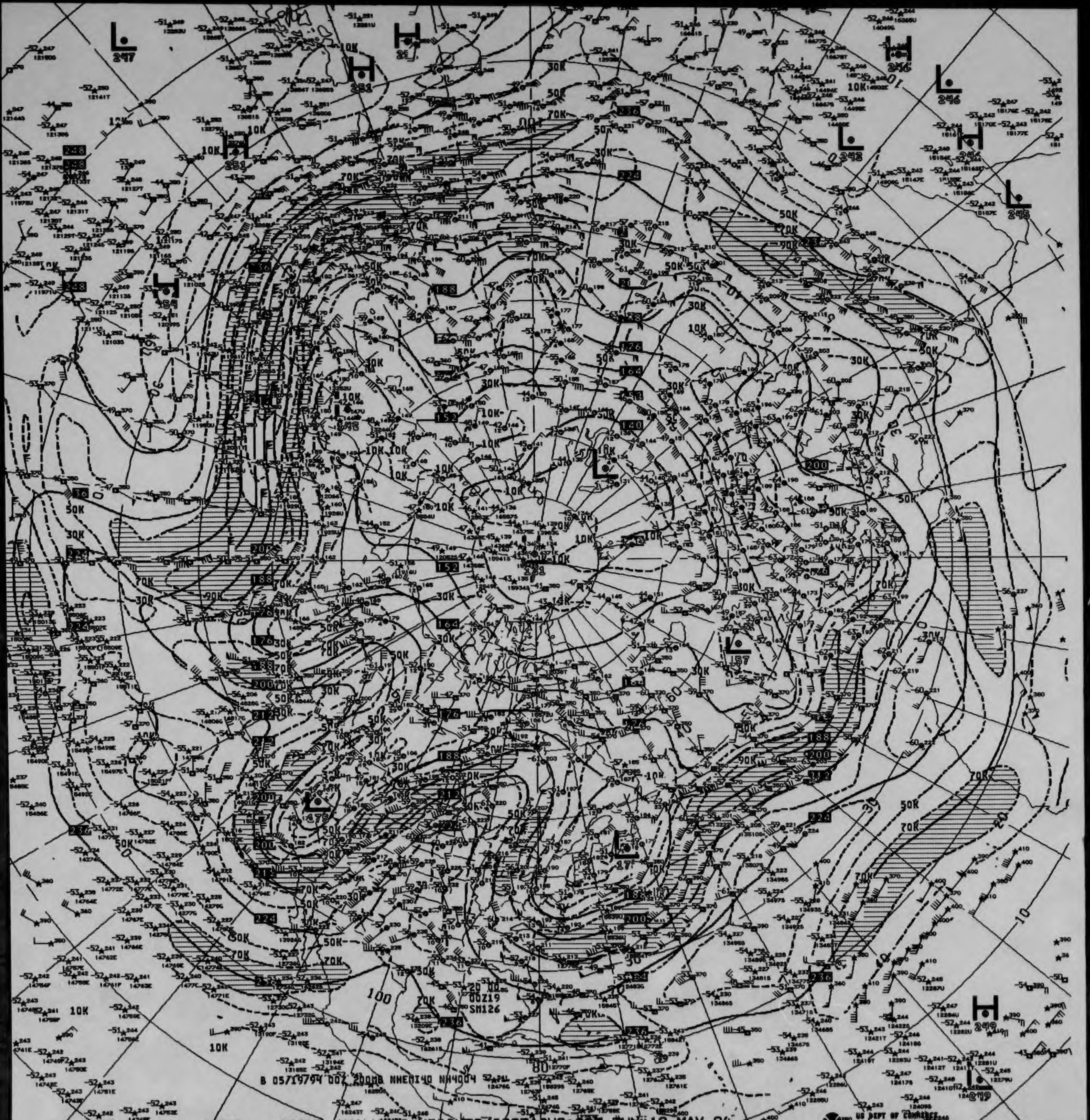
B 05719794 00Z 200MB NHEMI40 NH4004
00Z19
SM126
US DEPT OF COMMERCE
NOAA/NWS/NMC WASHINGTON

V835 ^^ 200MB ANALYSIS HEIGHTS/ISOTACHS 00Z THU 19 MAY 94

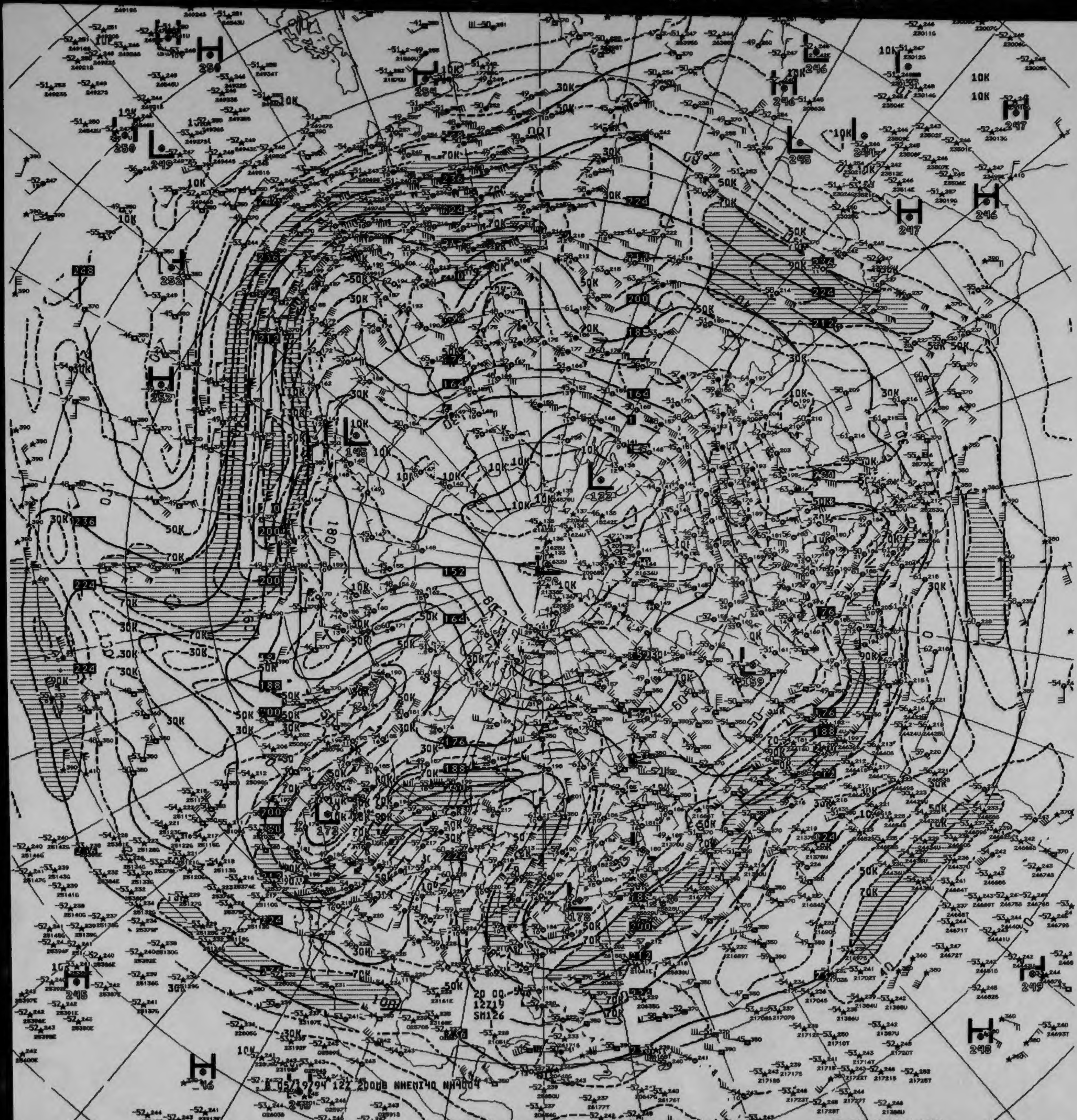
8 05/19/94 12Z 200MB NHEMI40 NH4004
20 00
1271
SM126

V8F5 ^^ 200MB ANALYSIS HEIGHTS/ISOTACHS 12Z THU 19 MAY 94

US DEPT OF COMMERCE
NOAA/NWS/NMC WASHINGTON

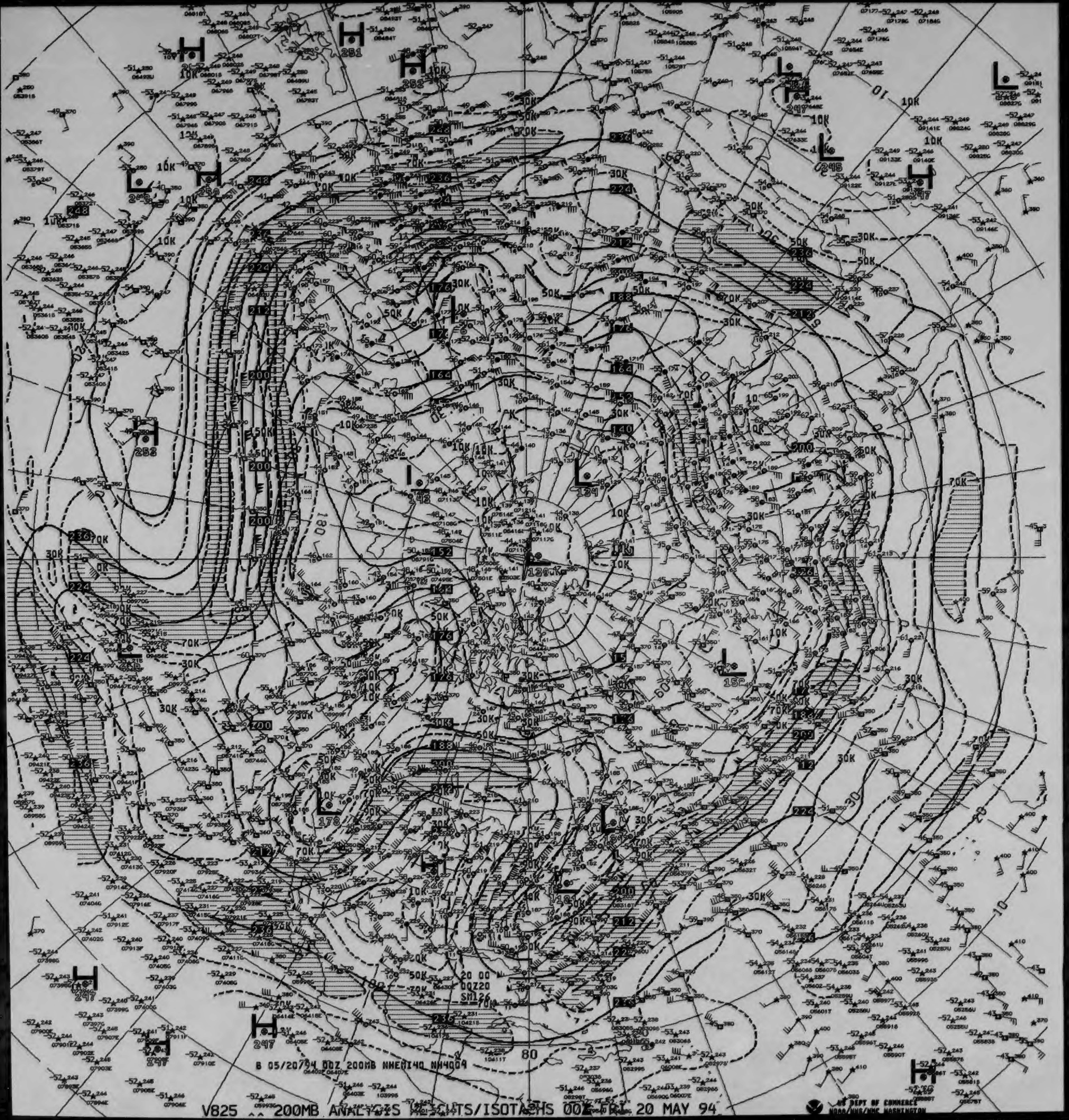

B 05/20794 00Z 200MB NHEMI40 NH4004

V825 ^^ 200MB ANALYSIS HEIGHTS/ISOTACHS 00Z FRI 20 MAY 94

US DEPT OF COMMERCE
NOAA/NWS/NMC WASHINGTON

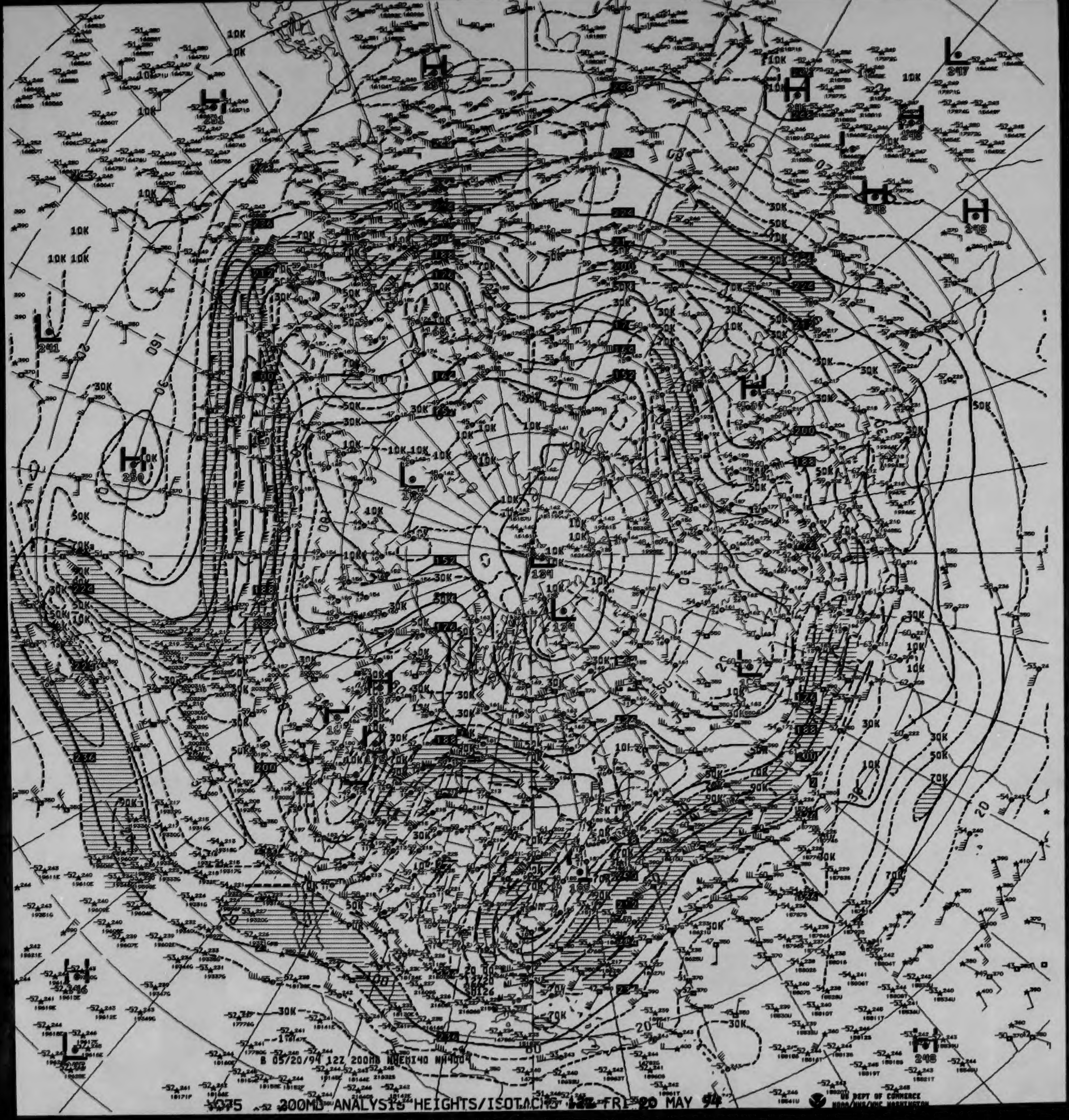

1075 200MB ANALYSIS HEIGHTS/ISOTACHS 12Z FRI 20 MAY 94

US DEPT OF COMMERCE NOAA/NWS/NMC WASHINGTON

B 05/20/94 12Z 200MB NHEMI40 NH400
10K
30K
50K
70K
90K
H
L

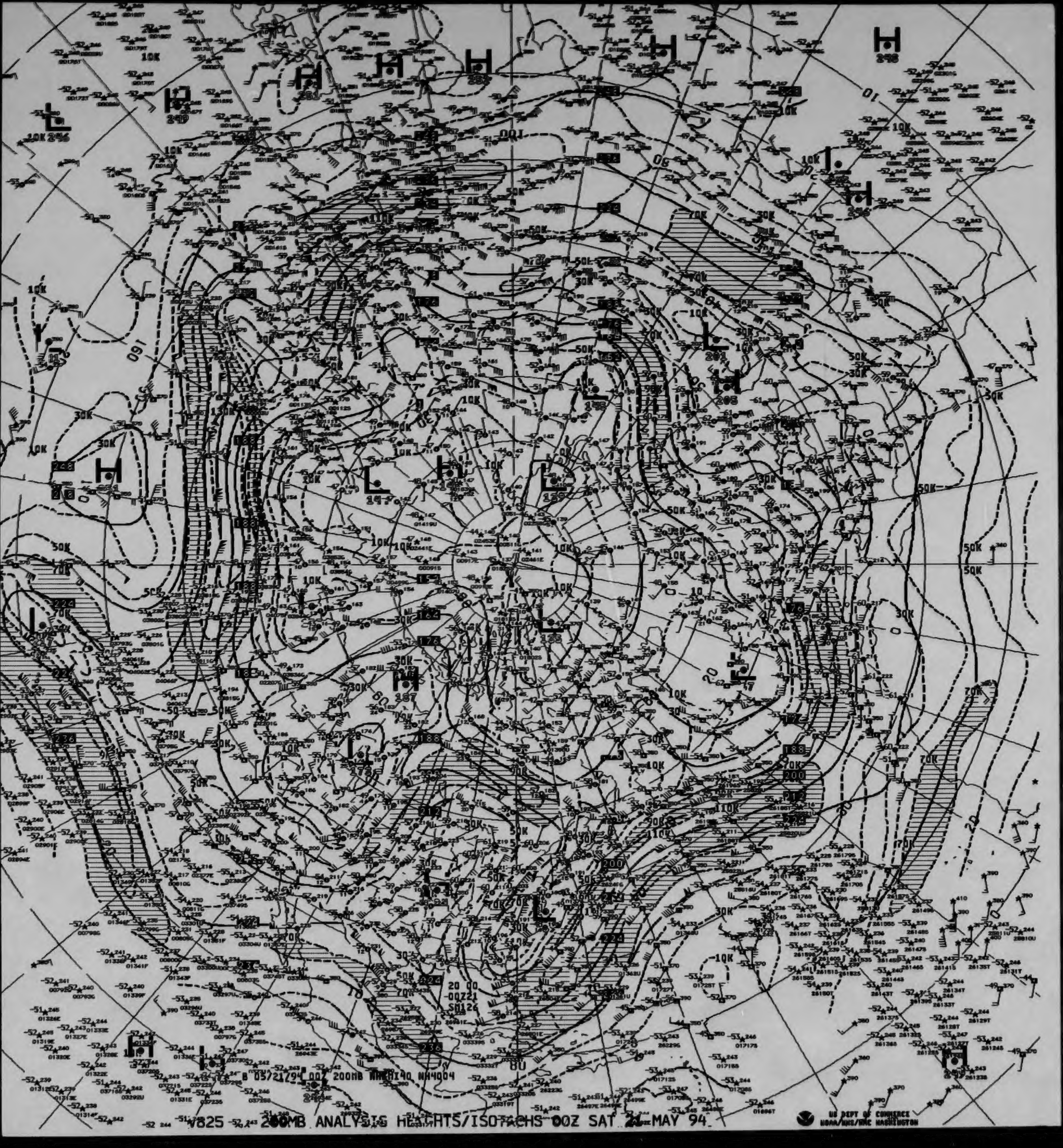
V825 200MB ANALYSIS HEIGHTS/ISOTACHS 00Z SAT 21 MAY 94

US DEPT OF COMMERCE
NOAA/NWS/NMC WASHINGTON

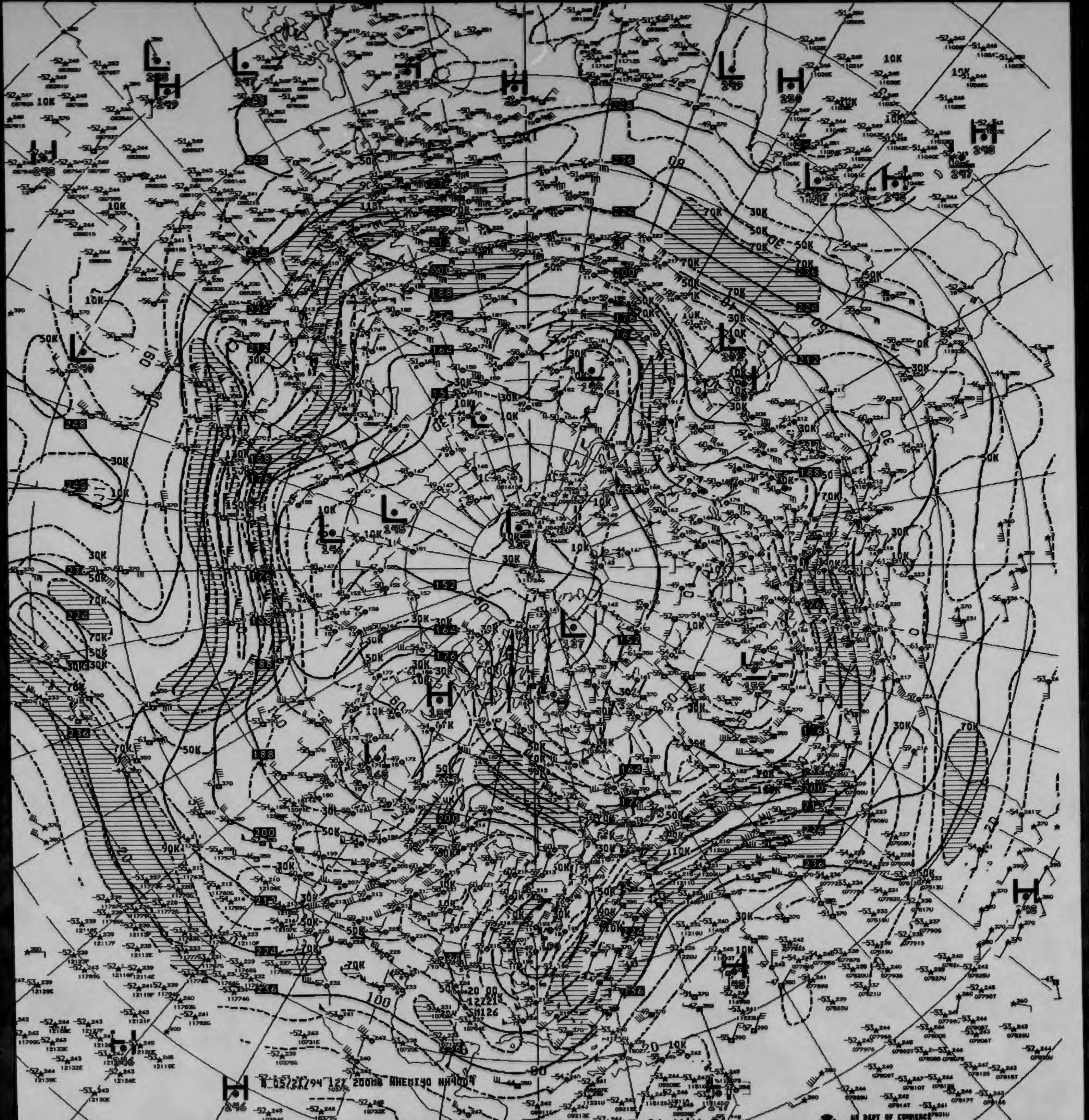
N 05/21/94 12Z 200MB NHEMI90 NH4004

V375 200MB ANALYSIS HEIGHTS/ISOTACHS 12Z SAT 21 MAY 94

US DEPT OF COMMERCE
NOAA/NWS/NMC WASHINGTON

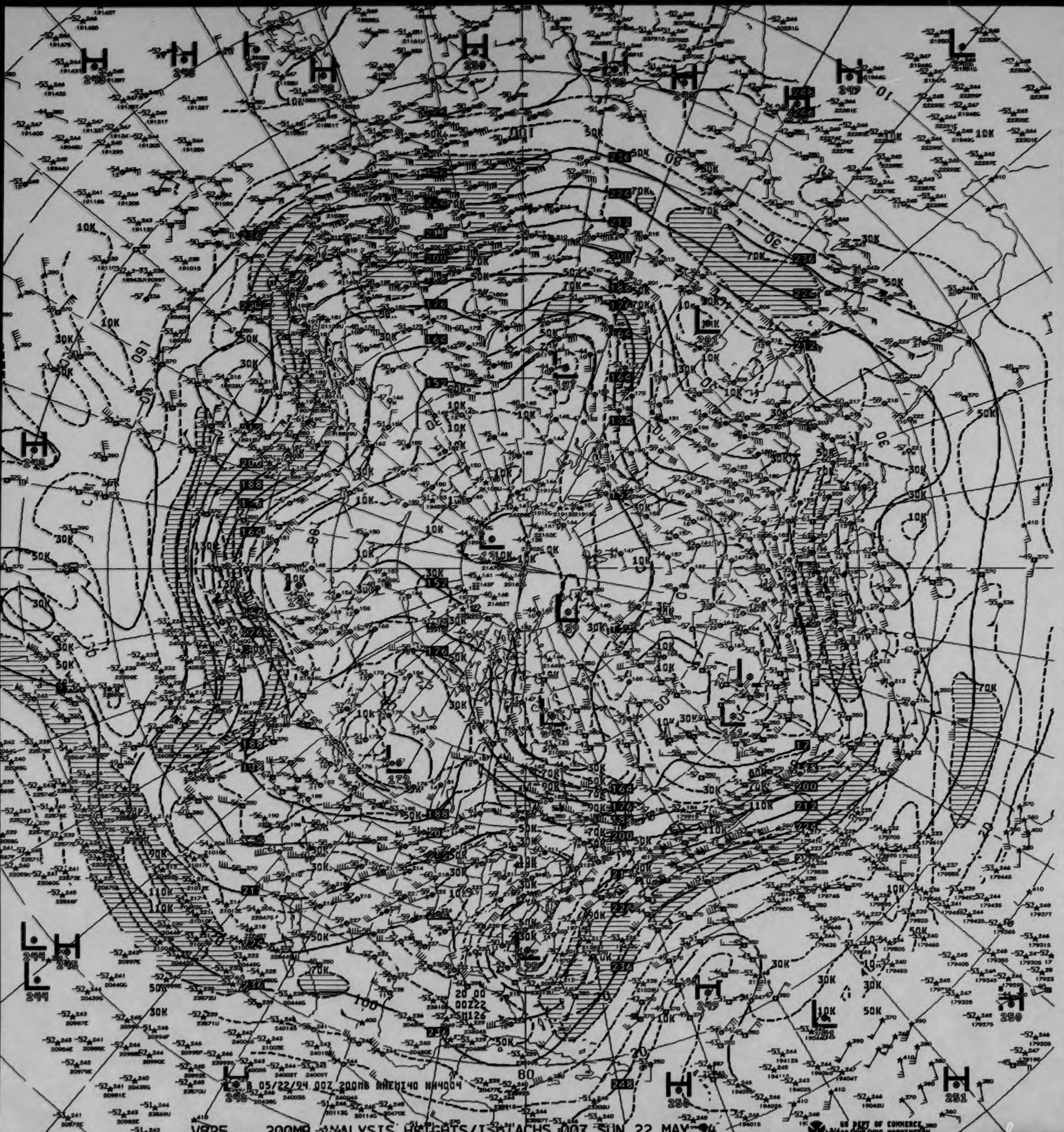

B 05/22/94 00Z 200MB NHEMI40 NH4004
US DEPT OF COMMERCE
NOAA/NWS/NMC WASHINGTON
20 00
00Z22
SH126

V825 .. 200MB ANALYSIS HEIGHTS/ISOTACHS 00Z SUN 22 MAY 94


B 05/22/94 12Z 200MB NHEMI40 NH4004

V875 ^^ 200MB ANAL IS HEIGHTS/ISOTACHS 12Z SUN 22 MAY 94

US DEPT OF COMMERCE
NOAA/NWS/NMC WASHINGTON

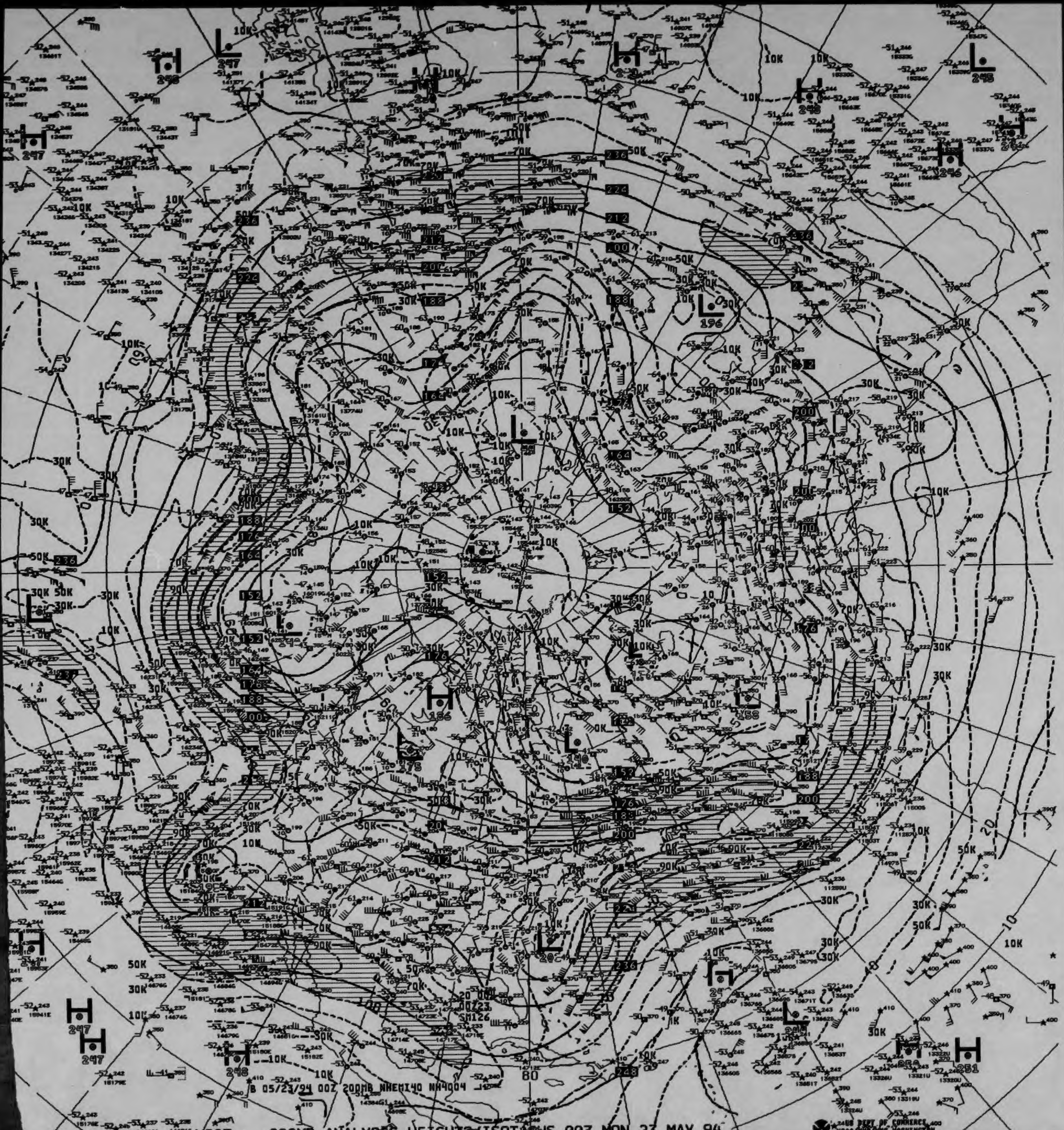
B 05/23/94 00Z 200MB NHEMI40 NH4004
US DEPT OF COMMERCE
NOAA/NWS/NMC WASHINGTON

V825 200MB ANALYSIS HEIGHTS/ISOTACHS 00Z MON 23 MAY 94

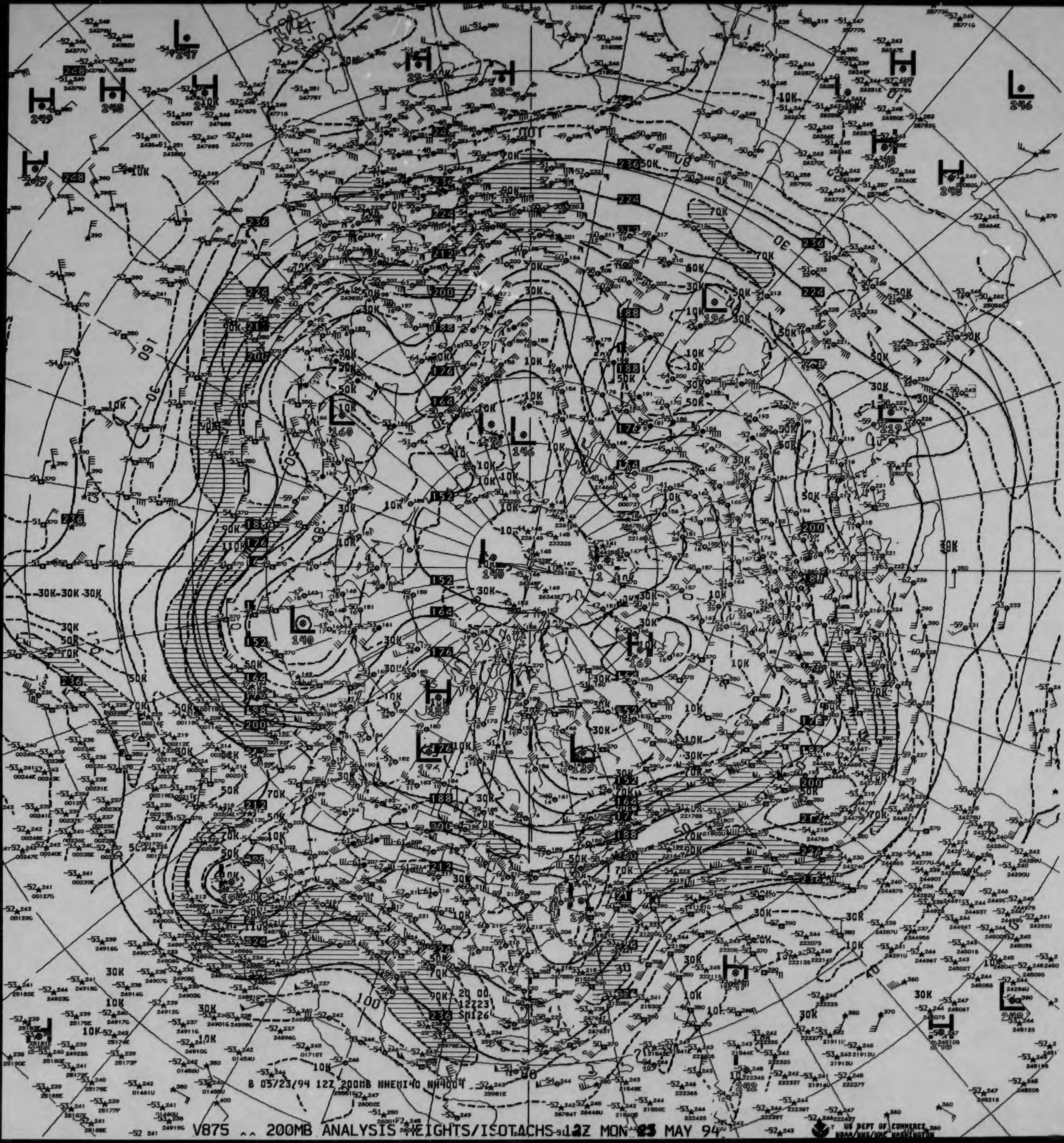
B 05/23/94 12Z 200MB NHEMI40 NH4004
US DEPT OF COMMERCE
NOAA/NWS/NMC WASHINGTON

V875 ^^ 200MB ANALYSIS HEIGHTS/ISOTACHS 12Z MON 23 MAY 94


B 05/24/94 12Z 200MB NHEMI40 NH4004

V875 ^^ 200MB ANALYSIS HEIGHTS/ISOTACHS 12Z TUE 24 MAY 94

US DEPT OF COMMERCE
NOAA/NWS/NMC WASHINGTON

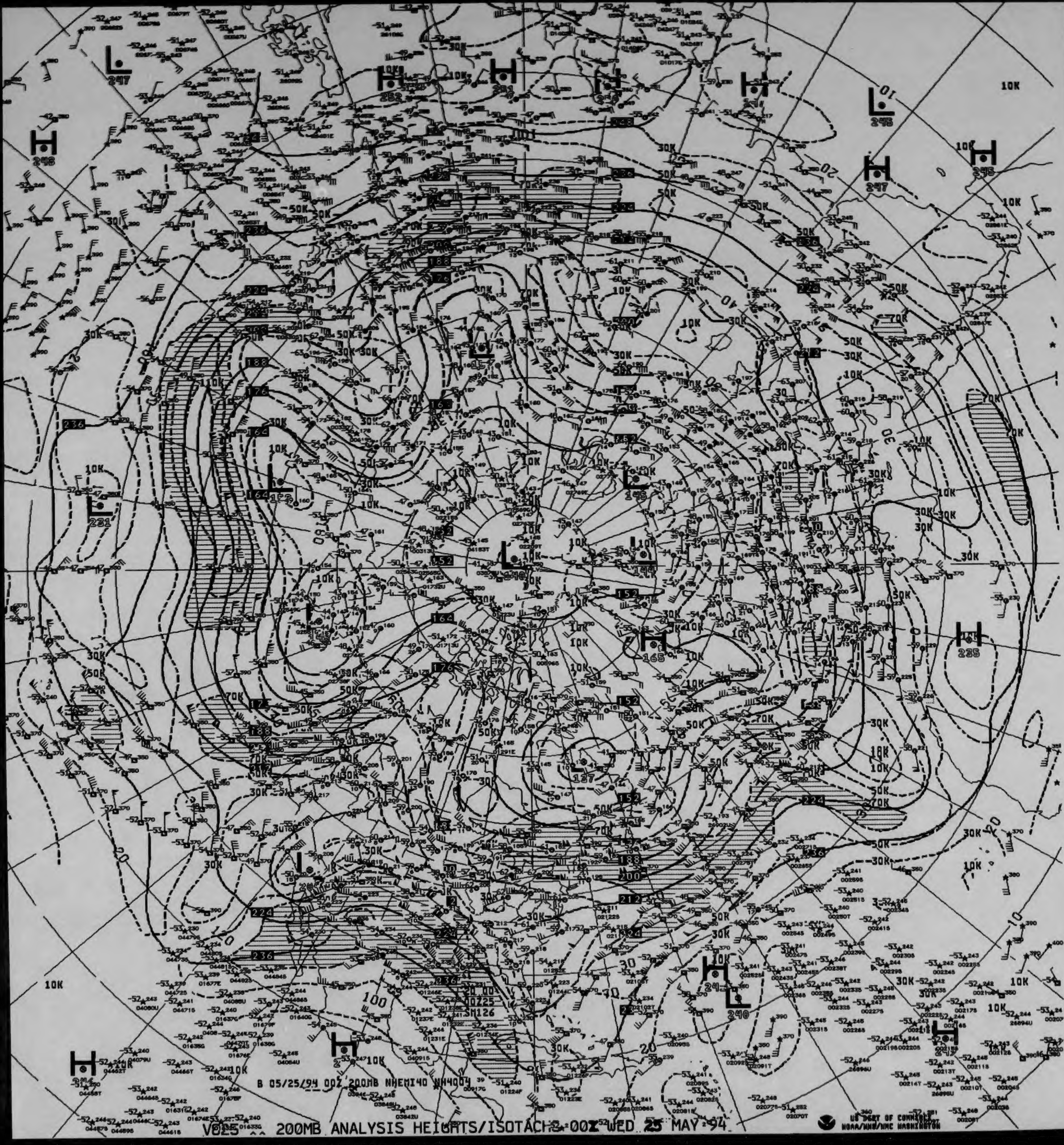

B 05/25/94 00Z 200MB NHEMI40 WW4004
US DEPT OF COMMERCE
NOAA/NWS/NMC WASHINGTON

V025 200MB ANALYSIS HEIGHTS/ISOTACHS 00Z WED 25 MAY 94

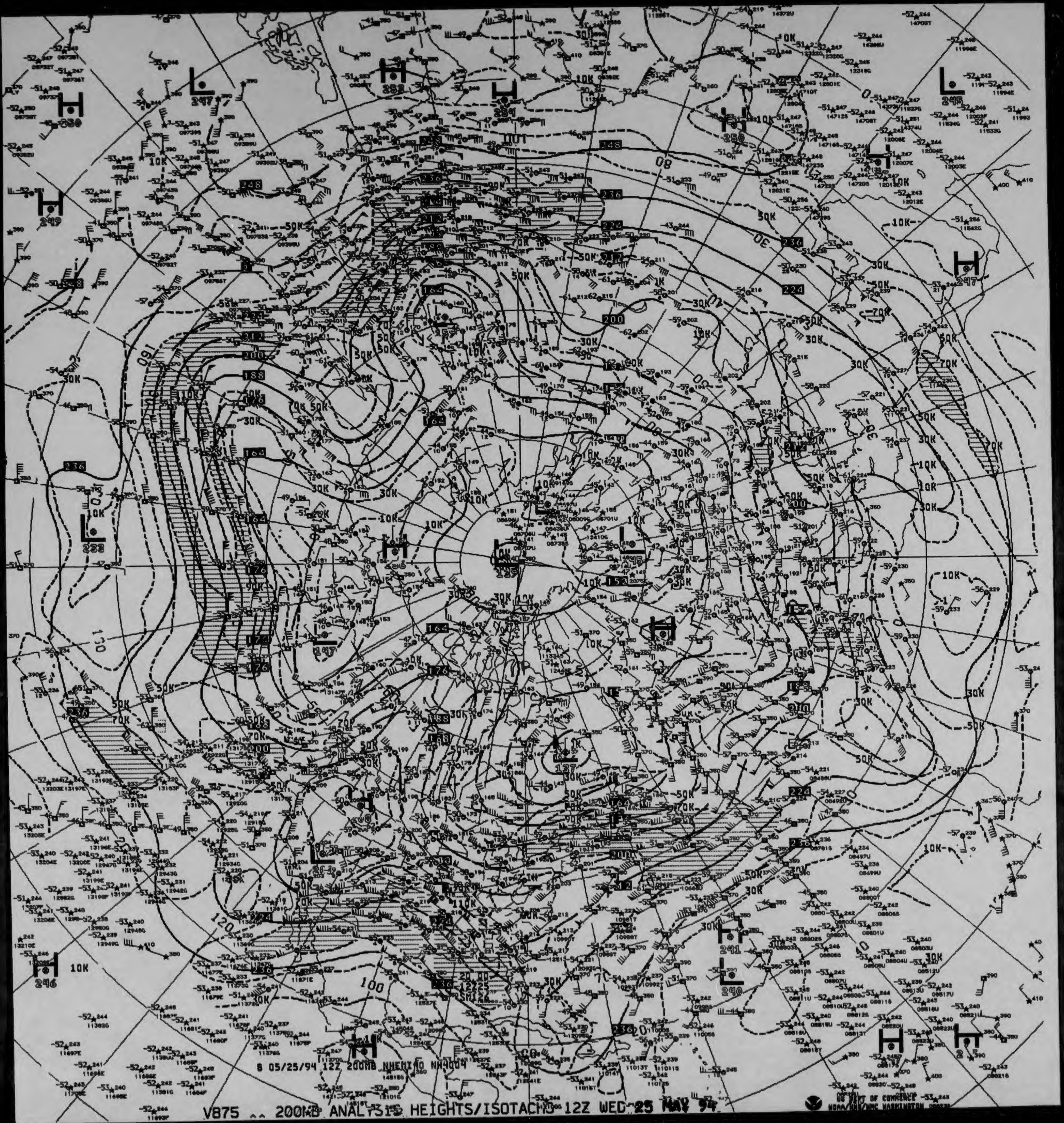

B 05/25/94 12Z 200MB NHEMIND NH4004

V875 ^^ 200MB ANALYSIS HEIGHTS/ISOTACHS 12Z WED 25 MAY 94

US DEPT OF COMMERCE
NOAA/NWS/NMC WASHINGTON

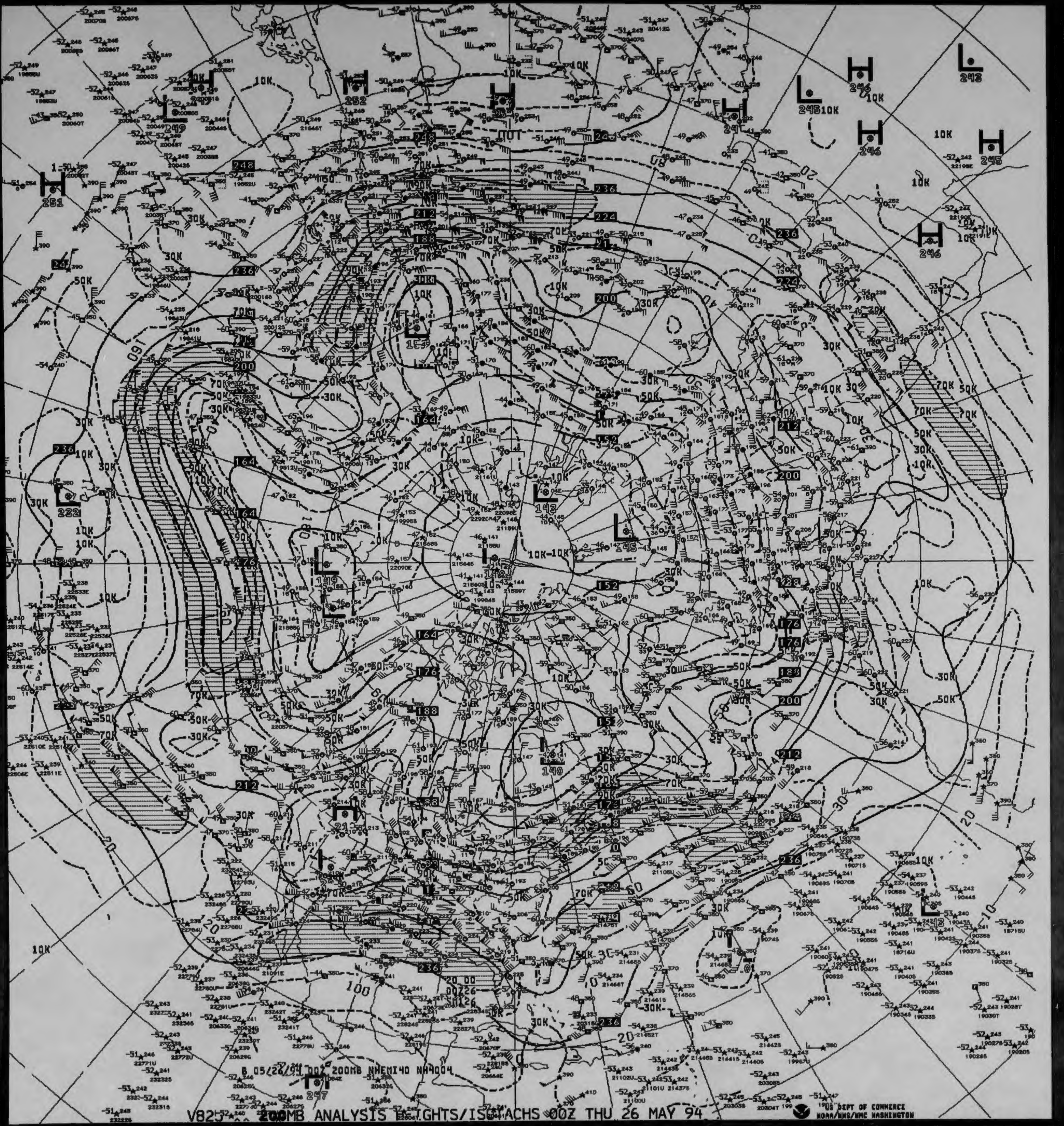
B 05/26/94 00Z 200MB NHEMI40 NH4004
H
252
H
251
L
249
L
232
L
139
L
143
L
145
L
140
H
246
H
245
L
245
L
243
H
247
H
297
10K
30K
50K
70K
90K
164
176
188
200
212
224
236
248
152

V823 200MB ANALYSIS HEIGHTS/ISOTACHS 00Z THU 26 MAY 94

US DEPT OF COMMERCE
NOAA/NWS/NMC WASHINGTON

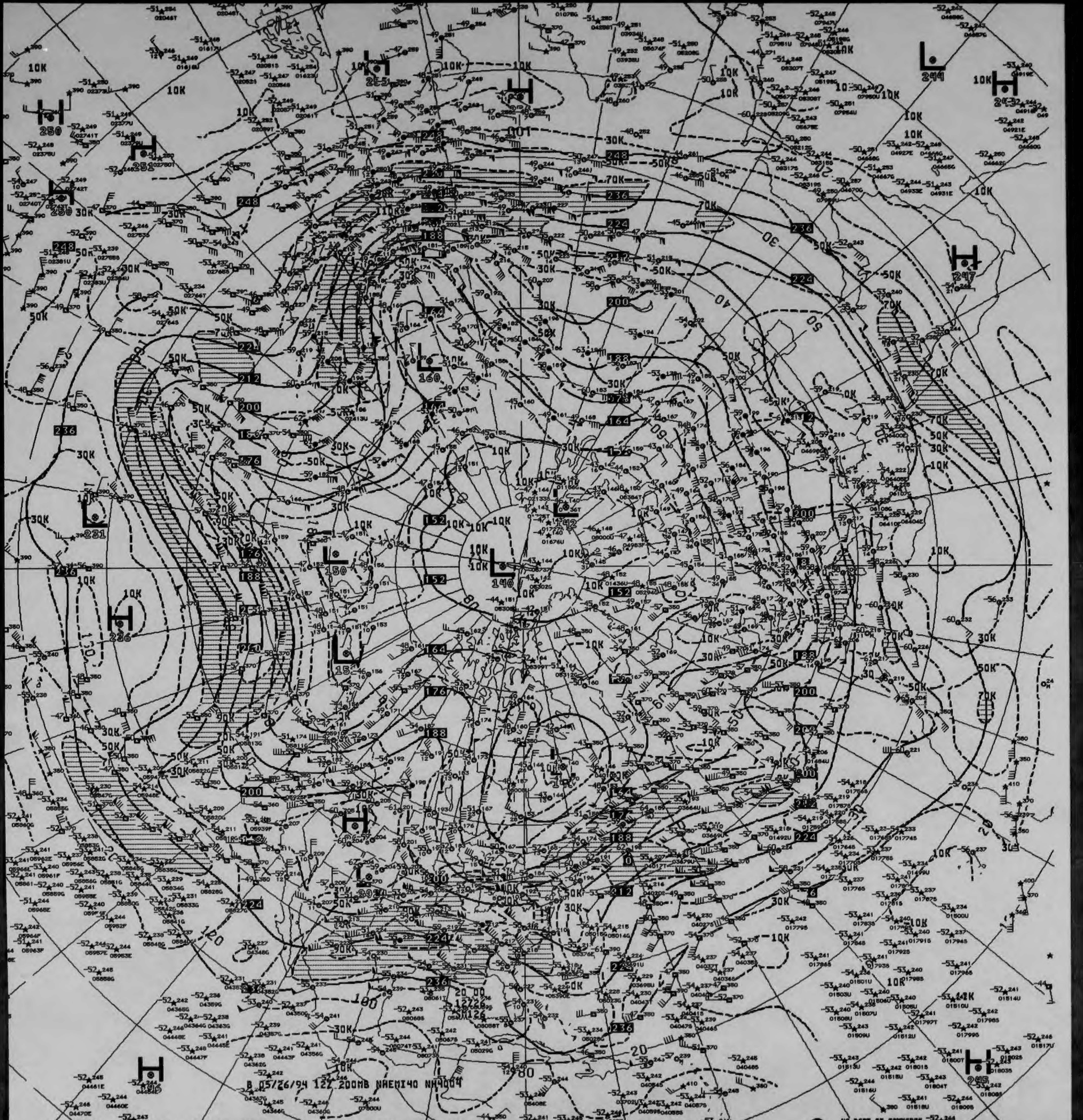
B 05/26/94 12Z 200MB NAEMI40 NH4004
H
L
10K
30K
50K
70K
90K
140
142
150
160
231
236
244
247
250
251
255
20
30
40
50
60
80
100
120

V875 200MB ANALYSIS HEIGHTS/ISOTACHS 12Z THU 26 MAY 94

US DEPT OF COMMERCE NOAA/NWS/NMC WASHINGTON

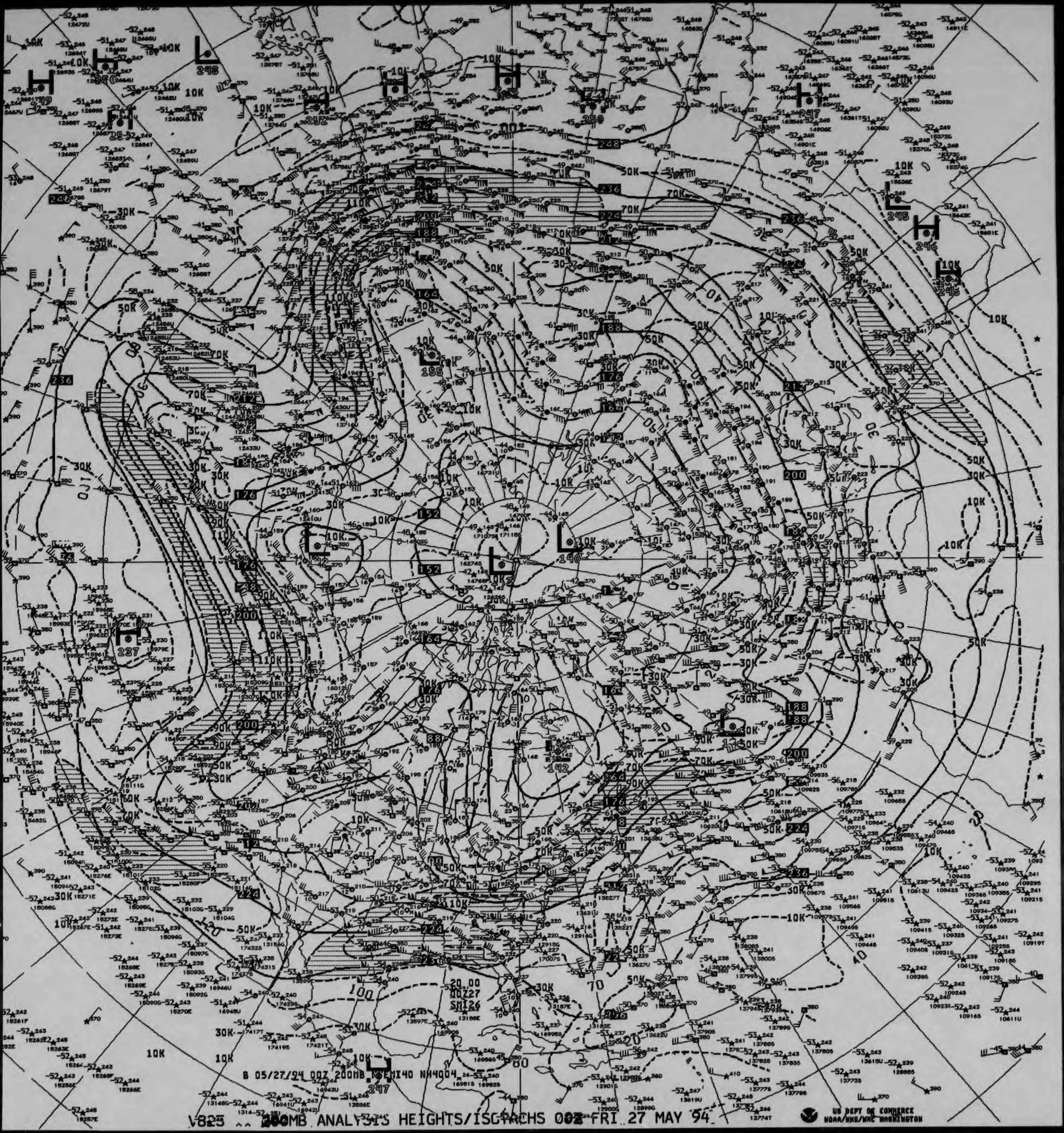
B 05/27/94 00Z 200MB NWEMI40 NH4004
20.00
00Z27
SMI26
US DEPT OF COMMERCE
NOAA/NWS/NMC WASHINGTON
V825 ^^ 200MB ANALYSIS HEIGHTS/ISOTACHS 00Z FRI 27 MAY 94

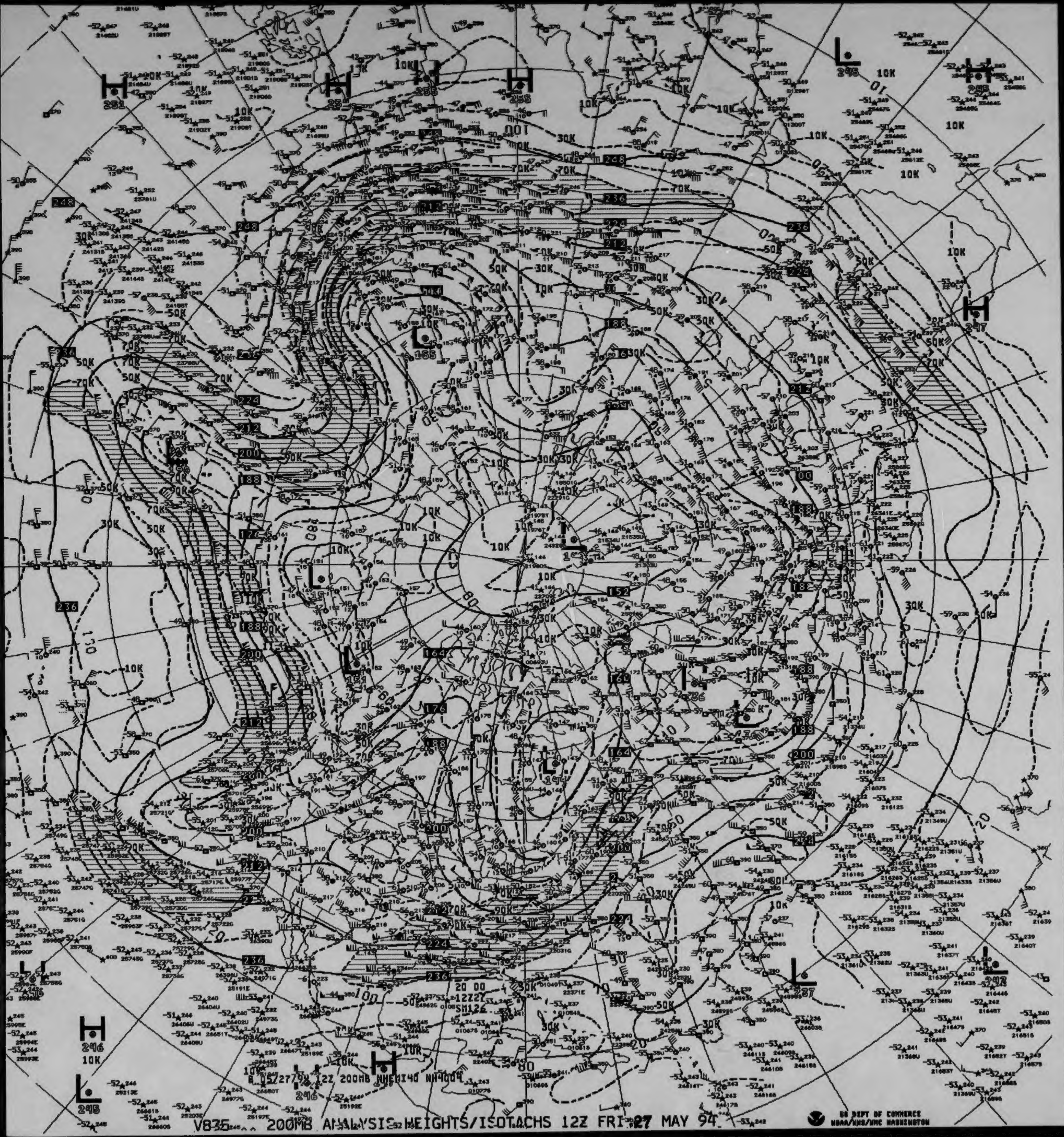
B 052712 12Z 200MB NHEMI40 NH4004
H 251
H 256
L 245
H 247
L 155
L 151
L 237
H 246
L 245
10K
30K
50K
70K
90K

V835 200MB ANALYSIS HEIGHTS/ISOTACHS 12Z FRI 27 MAY 94

US DEPT OF COMMERCE
NOAA/NWS/NMC WASHINGTON

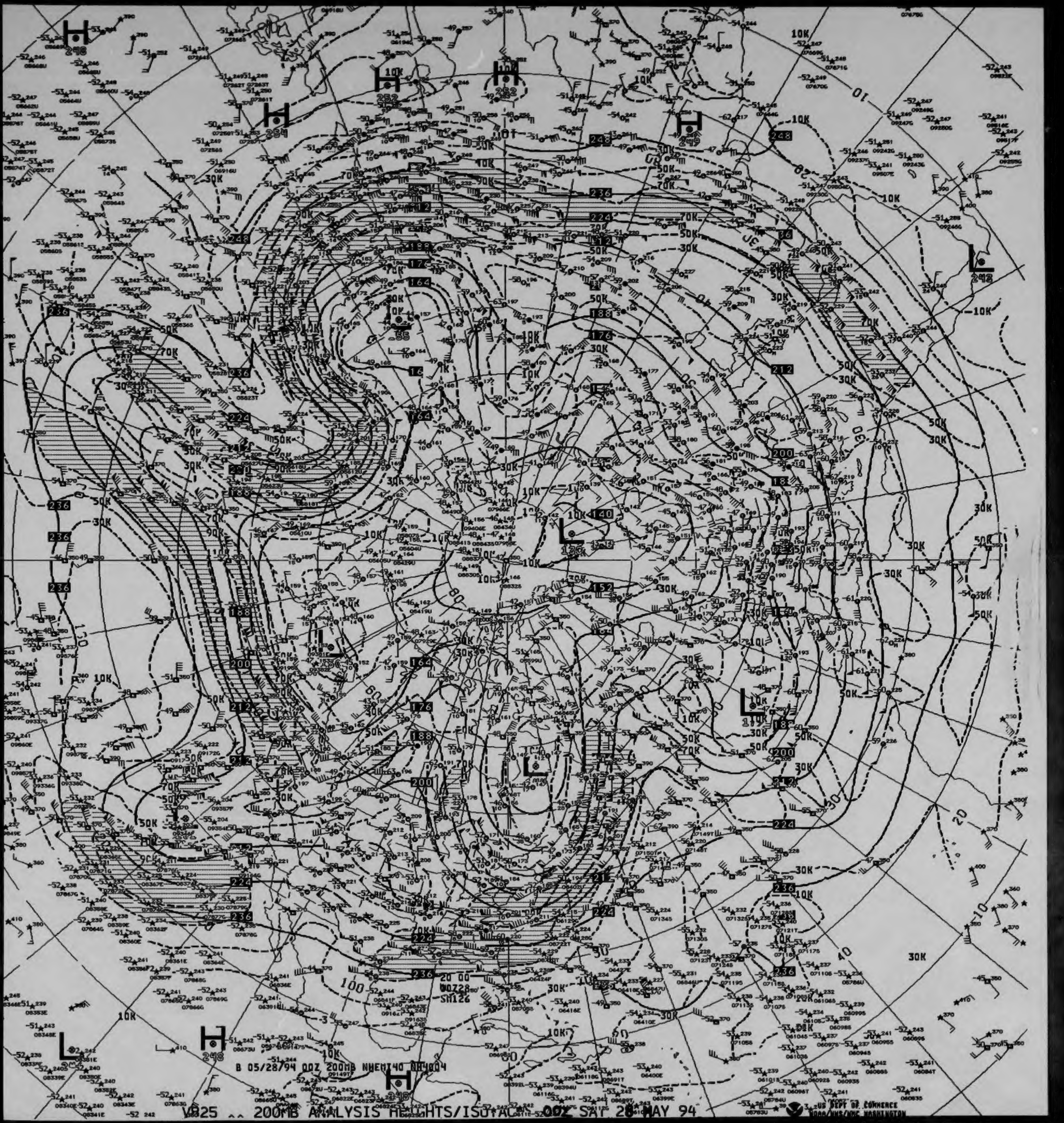

B 05/28/94 00Z 200MB NHEMI40 NH4004

VB25 ^^ 200MB ANALYSIS HEIGHTS/ISOTACHS 00Z SAT 28 MAY 94

US DEPT OF COMMERCE
NOAA/NWS/NMC WASHINGTON

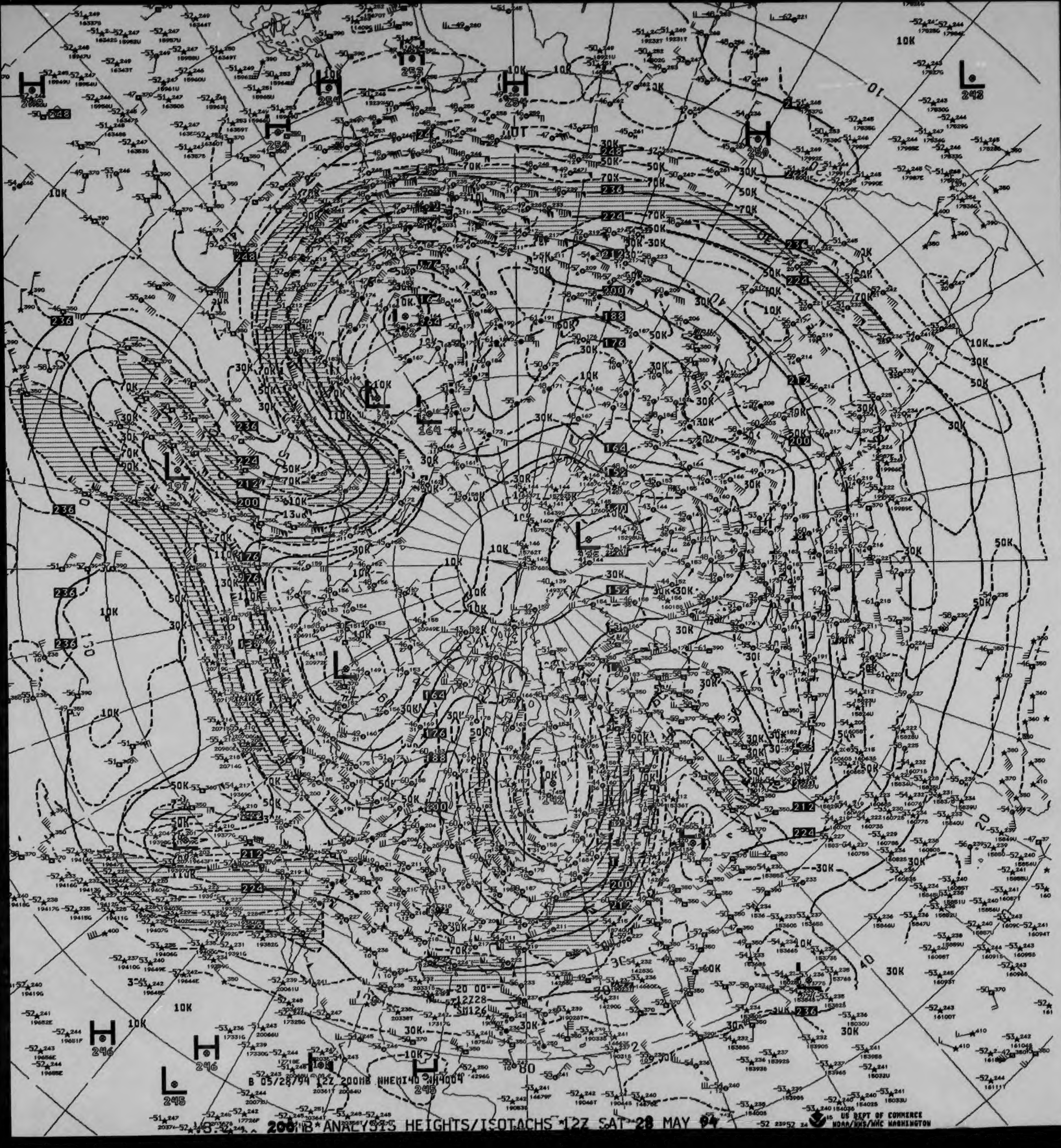

B 05/28/94 12Z 200MB NHEMI40 WW4004

200MB* ANALYSIS HEIGHTS/ISOTACHS 12Z SAT 28 MAY 94

US DEPT OF COMMERCE
NOAA/NWS/NMC WASHINGTON

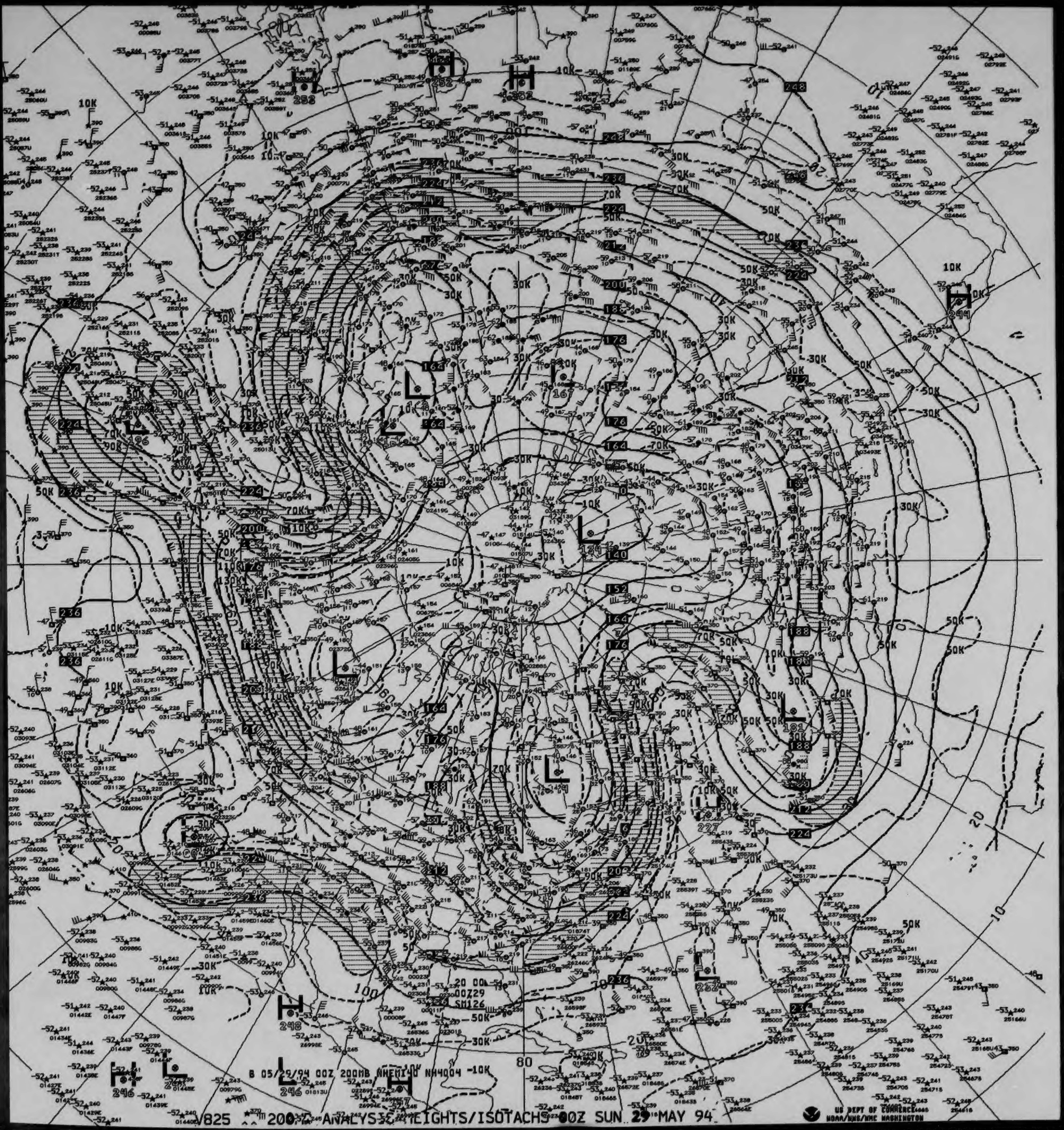
B 05/29/94 00Z 200MB NHEMI40 NH4004
V825 200MB ANALYSIS HEIGHTS/ISOTACHS 00Z SUN 29 MAY 94
US DEPT OF COMMERCE
NOAA/NWS/NMC WASHINGTON
20 00
00Z29
SM126
80
H
L
10K
30K
50K
70K
90K
110K
130K

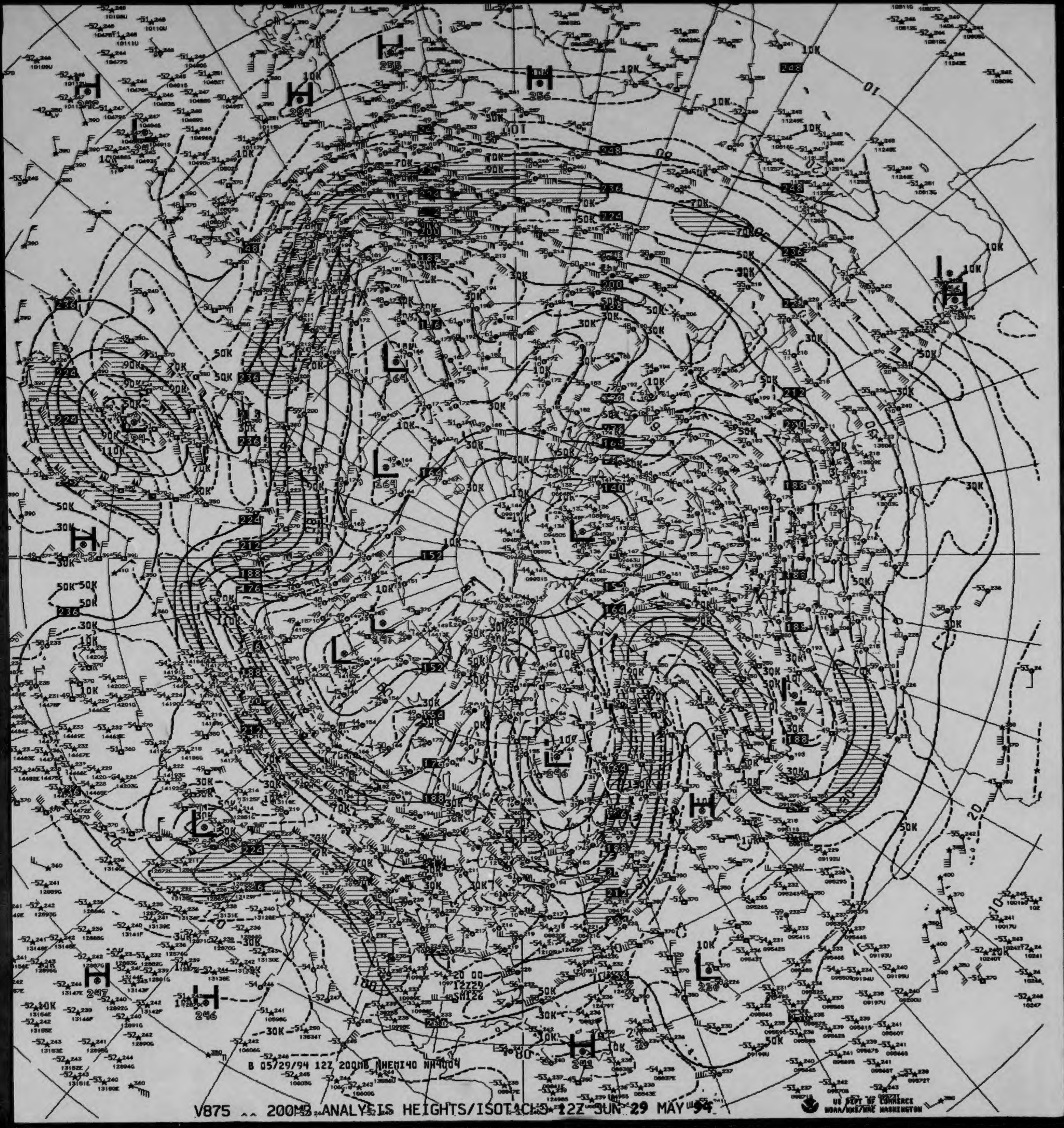

B 05/29/94 12Z 200MB NHEMI40 NH4004

V875 ^^ 200MB ANALYSIS HEIGHTS/ISOTACHS 12Z SUN 29 MAY 94

US DEPT OF COMMERCE
NOAA/NWS/NMC WASHINGTON

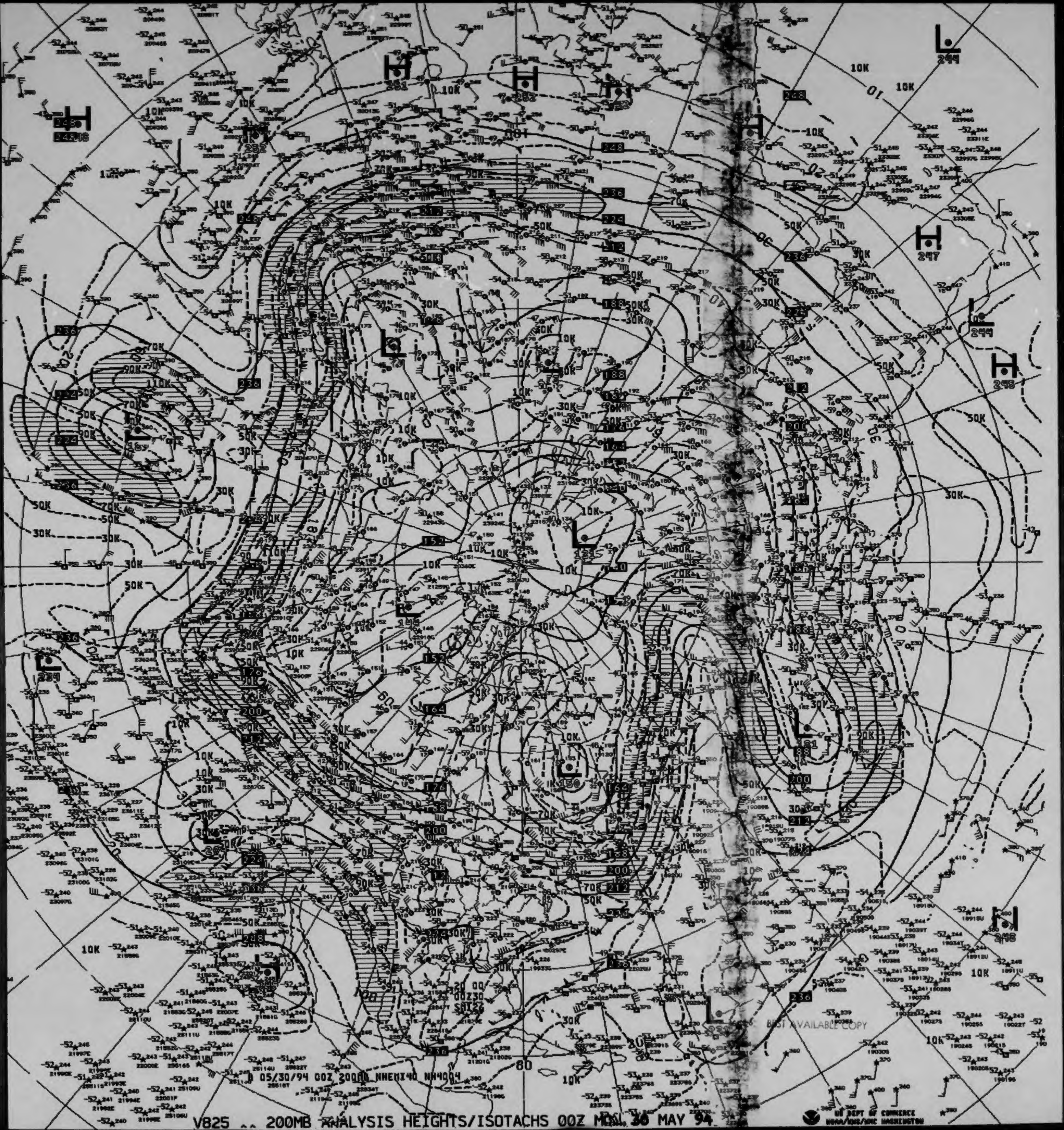
B 05/30/94 00Z 200MB NHEMI40 NH4004
BEST AVAILABLE COPY
10K
30K
50K
70K
90K
110K

V825 ^^ 200MB ANALYSIS HEIGHTS/ISOTACHS 00Z MON 30 MAY 94

US DEPT OF COMMERCE
NOAA/NWS/NMC WASHINGTON


B 05/30/94 12Z 200MB NHEMI40 NH1004

V875 200MB ANALYSIS HEIGHTS/ISOTACHS 12Z MON 30 MAY 94

US DEPT OF COMMERCE
NOAA/NWS/NMC WASHINGTON

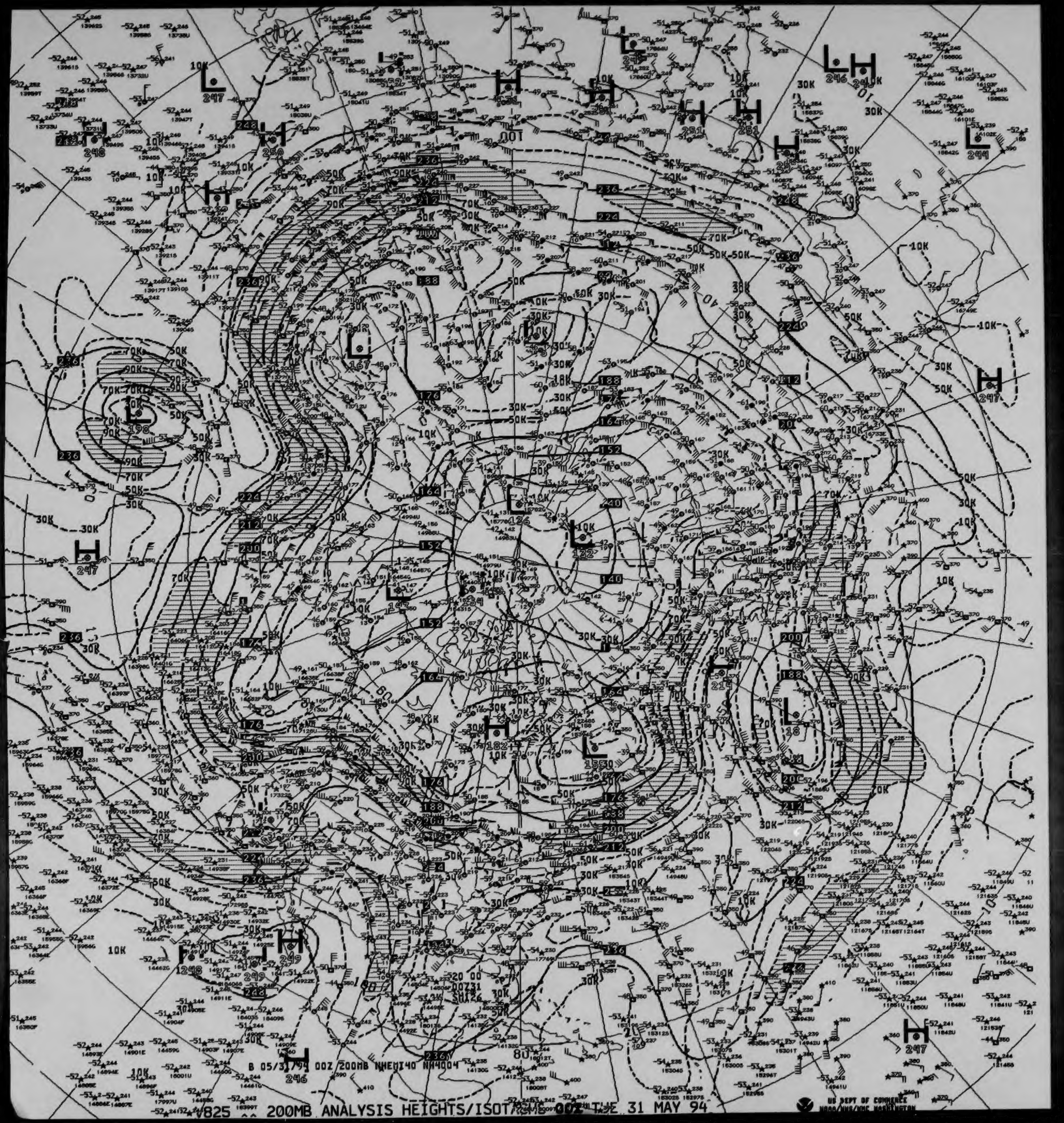
B 05/31/94 00Z 200MB NHEMI40 NH4004

V825 ^^ 200MB ANALYSIS HEIGHTS/ISOTACHS 00Z TUE 31 MAY 94

US DEPT OF COMMERCE
NOAA/NWS/NMC WASHINGTON


B 05/31/94 12Z 200MB NHEMI40 NH4804
12Z31
SM126
H 250
L 247
H 249
H 251
H 255
H 252
L 197
L 149
L 148
L 212
L 162
L 222
H 250
H 247
H 247
H 247
L 244
10K
30K
50K
70K
90K
110K
130K
248
236
224
212
200
188
176
164
152
140

V875 .. 200MB ANALYSIS HEIGHTS/ISOTACHS 12Z TUE 31 MAY 94

US DEPT OF COMMERCE
NOAA/NWS/NMC WASHINGTON

U.S. DEPARTMENT OF COMMERCE
NATIONAL OCEANIC AND ATMOSPHERIC ADMINISTRATION
ENVIRONMENTAL DATA AND INFORMATION SERVICE

REDUCTION RATIO: 12X

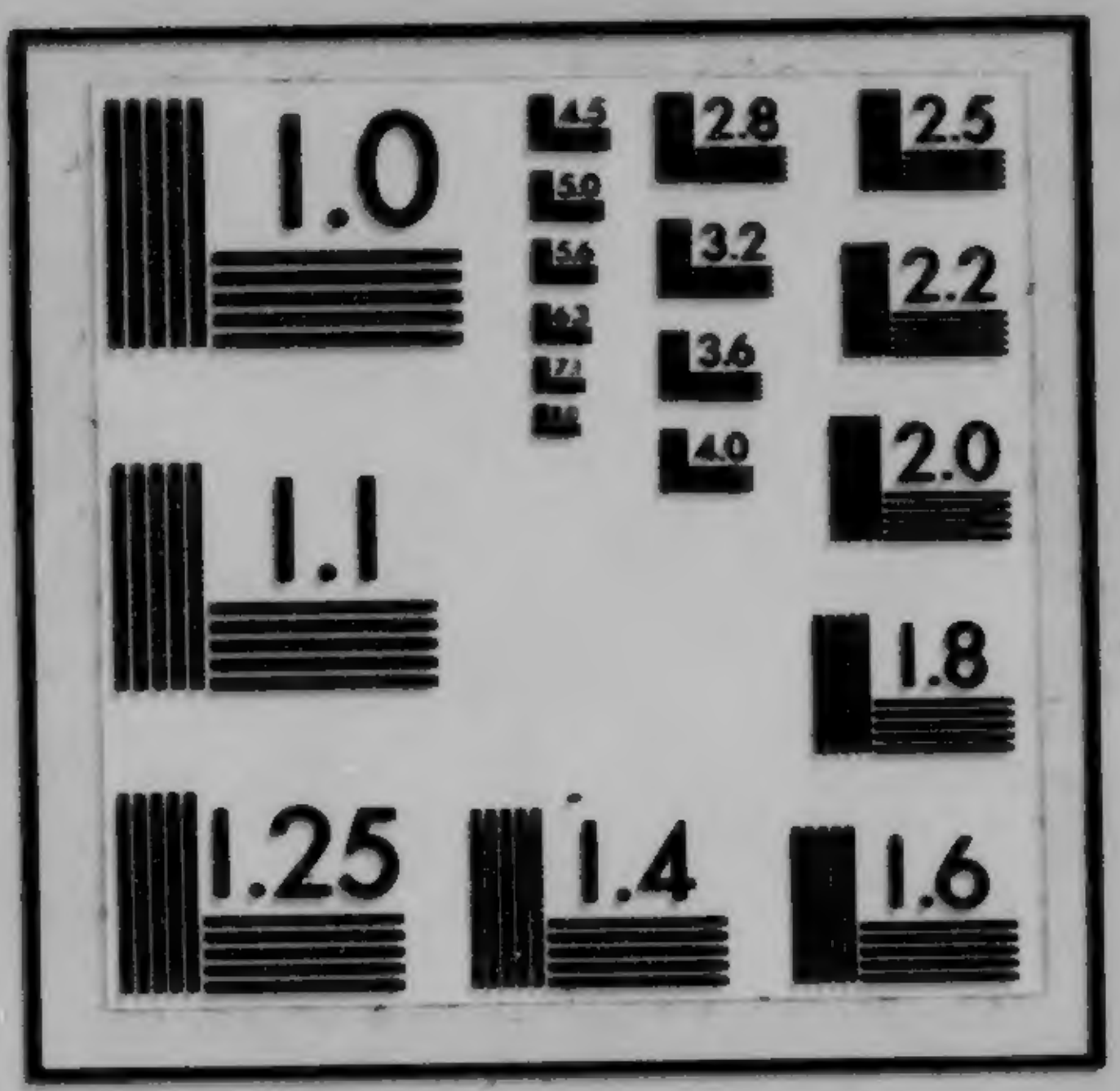

MICROCOPY RESOLUTION TEST CHART
NATIONAL BUREAU OF STANDARDS
STANDARD REFERENCE MATERIAL 1010a
(ANSI and ISO TEST CHART No. 2)

National Climatic Data Center
Federal Building
Asheville, NC 28801

I certify that this is an official microform of the National Oceanic and Atmospheric Administration and is prepared from records received at the National Climatic Data Center, Asheville, NC 28801.

Kenneth D. Hadeen
Director, NCDC

A Form 48 - 366A
. 8 - 83)

U.S. Department of Commerce
National Oceanic and Atmospheric Administration
National Environmental Satellite, Data, and Information Service
National Climatic Data Center

100 MB CONSTANT PRESSURE CHARTS

STRATOSPHERIC

ALL RECORDS ARE THE BEST AVAILABLE FOR FILMING


B 05/01/94 12Z 100MB UABPLOT NH4004
10 00
12Z 1-5
SN126
L 666
H 669
L 667
H 669
H 672
L 662
H 664
H 668
H 668
L 587
H 602
L 598
H 612
L 588
H 662
-80
-75
-70
-65
-60
-55
-50
-45
-40
10
20
30
40
50
60
70
80
90
100
120
140
160

V429 .. 100MB ANALYSIS HEIGHTS/TEMPERATURE 12Z SUN 1 MAY 94

US DEPT OF COMMERCE
NOAA/NWS/NMC WASHINGTON

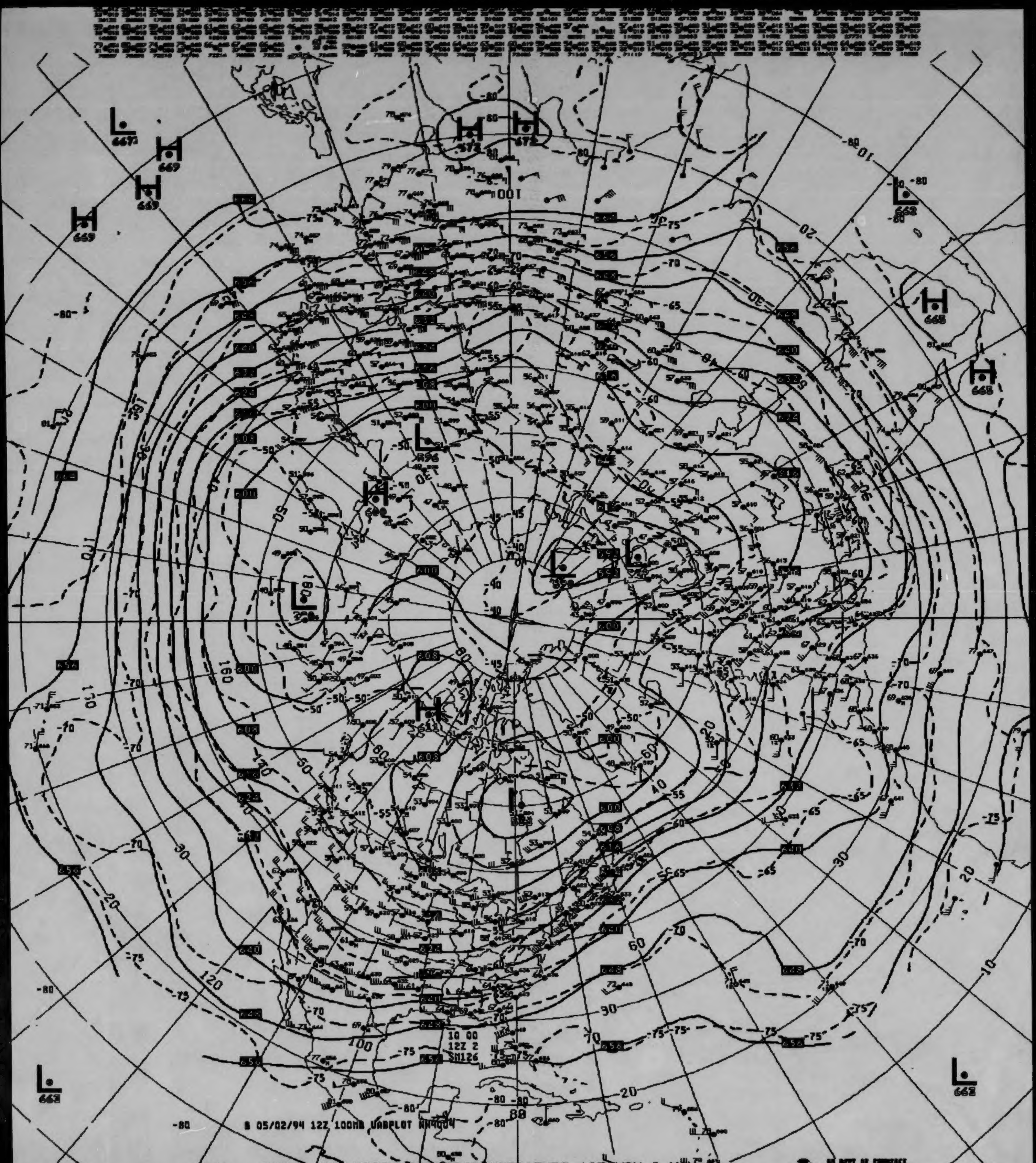
10 00
12Z 2
SM126

B 05/02/94 12Z 100MB UABPLOT NH4004

V429 ^^ 100MB ANALYSIS HEIGHTS/TEMPERATURE 12Z MON 2 MAY 94

US DEPT OF COMMERCE
NOAA/NWS/NMC WASHINGTON


H 671
H 672
H 670
H 669
L 666
H 667
H 669
H 665
H 669
L 660
L 660
H 662
L 663
H 663
H 664
H 598
L 595
L 588
L 591
H 610
L 586
H 666
10 00
12Z 3
SM126
B 05/03/94 12Z 100MB UABPLOT RM4004
US DEPT OF COMMERCE
NOAA/NWS/NMC WASHINGTON

V429 ^^ 100MB ANALYSIS HEIGHTS/TEMPERATURE 12Z TUE 3 MAY 94


H 679
H 670
H 671
L 667
H 668
H 671
L 668
H 666
H 664
L 598
H 597
L 592
L 592
L 601
H 613
L 616
L 599
10 00-
12Z 4
SM126
B 05/04/94 12Z 100MB UABPLOT NH4004

V429 ^^ 100MB ANALYSIS HEIGHTS/TEMPERATURE 12Z WED 4 MAY 94

US DEPT OF COMMERCE
NOAA/NWS/NMC WASHINGTON

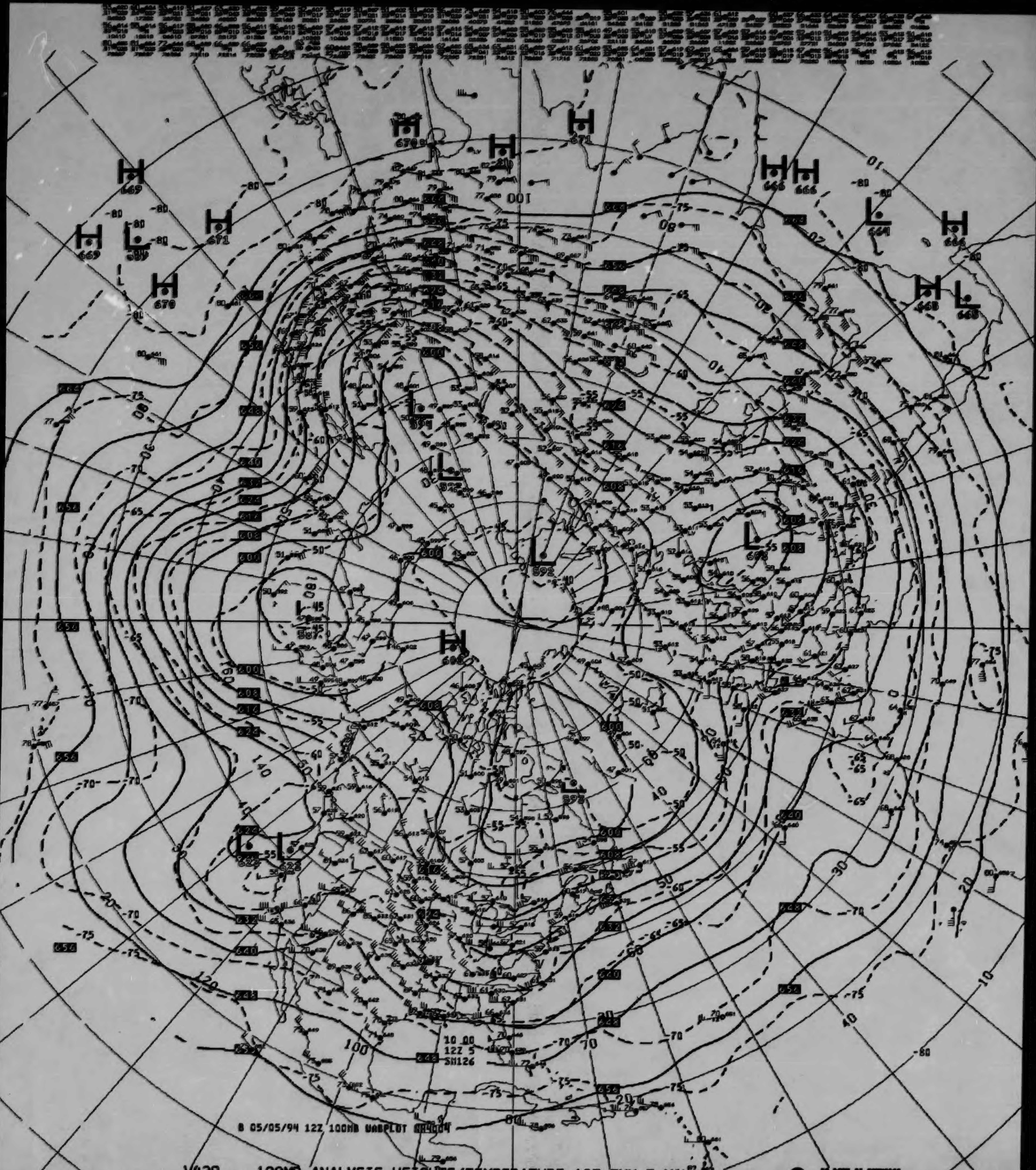
10 00
12Z 5
SH126
B 05/05/94 12Z 100MB UABPLOT [illegible]04

V429 ^^ 100MB ANALYSIS HEIGHTS/TEMPERATURE 12Z THU 5 MAY 94

US DEPT OF COMMERCE
NOAA/NWS/NMC WASHINGTON

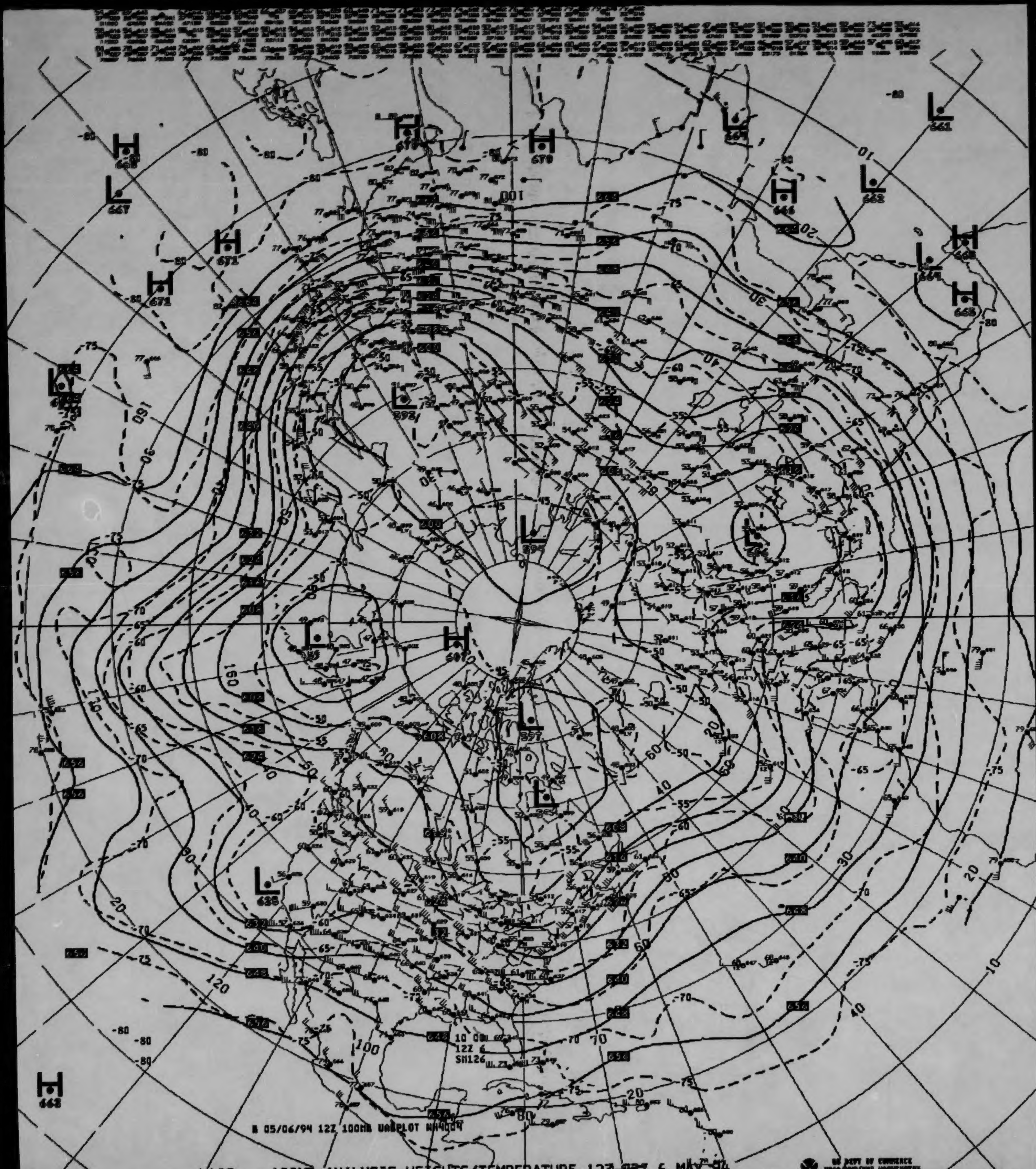

B 05/06/94 12Z 100MB UABPLOT NH4004
10 OBL
12Z 6
SH126
H 670
H 670
L 669
L 661
H 666
L 662
H 668
L 664
H 668
H 668
L 667
H 671
H 672
L 692
L 694
L 686
H 691
L 657
L 663
L 628
H 668
DET

V429 ^^ 100MB ANALYSIS HEIGHTS/TEMPERATURE 12Z FRI 6 MAY 94

US DEPT OF COMMERCE
NOAA/NWS/NMC WASHINGTON

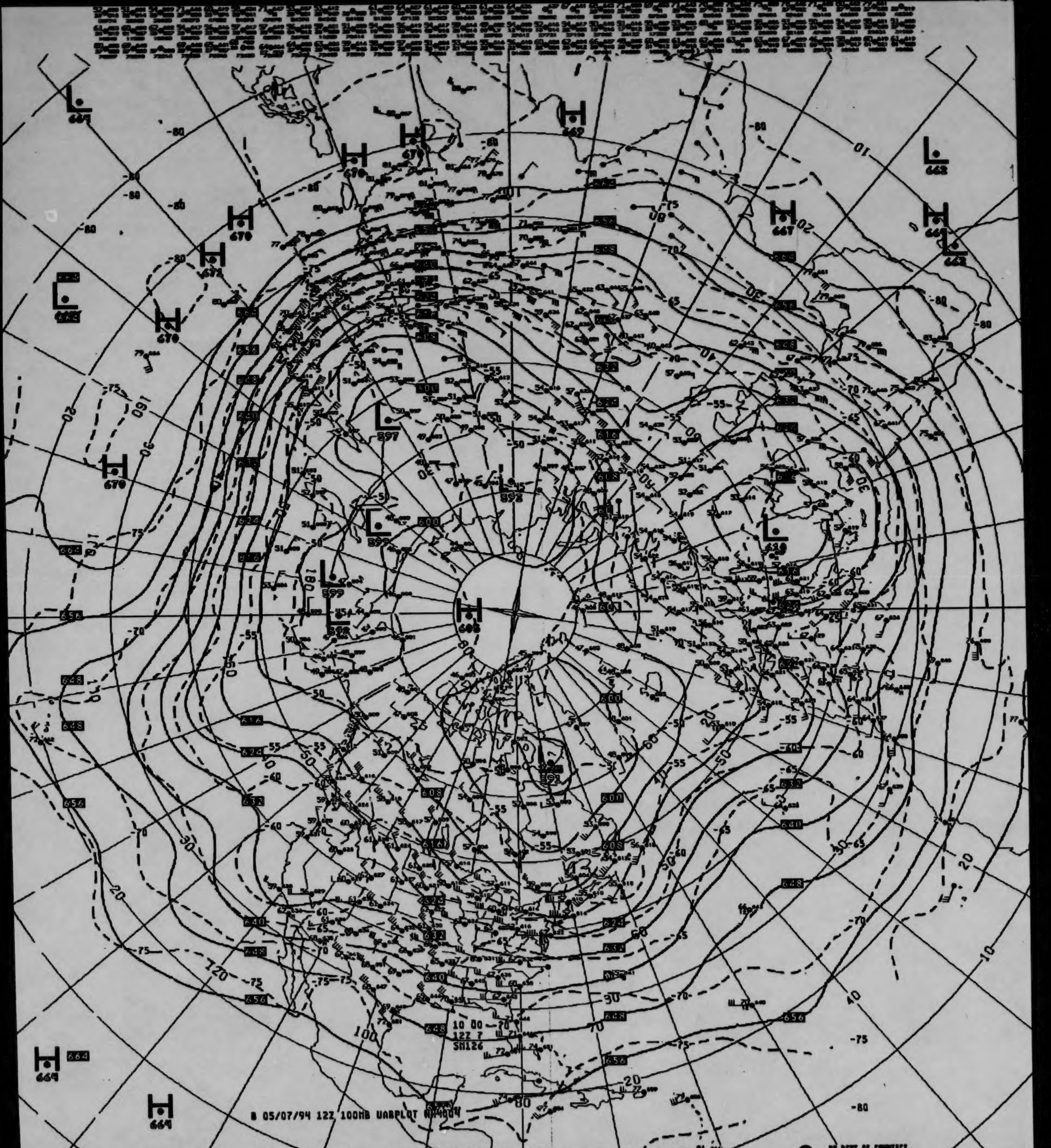
L 669
H 669
H 670
H 670
H 670
H 672
H 670
H 670
H 667
L 662
H 669
L 662
L 597
L 598
L 599
L 599
L 598
H 606
L 610
L 591
H 669
664
H 669
10 00
12Z 7
SN126
B 05/07/94 12Z 100MB UABPLOT NH4604

V429 .. 100MB ANALYSIS HEIGHTS/TEMPERATURE 12Z SAT 7 MAY 94

US DEPT OF COMMERCE
NOAA/NWS/NMC WASHINGTON



8 05/08/94 12Z 100MB UABPLOT NH4004
10 00
12Z 8
SM126
H 671
H 670
L 662
H 666
L 663
H 668
H 670
H 666
H 668
L 665
H 668
H 672
H 671
L 597
L 594
H 606
L 591
L 612
H 669
H 669

V429 ^^ 100MB ANALYSIS HEIGHTS/TEMPERATURE 12Z SUN 8 MAY 94

US DEPT OF COMMERCE
NOAA/NWS/NMC WASHINGTON

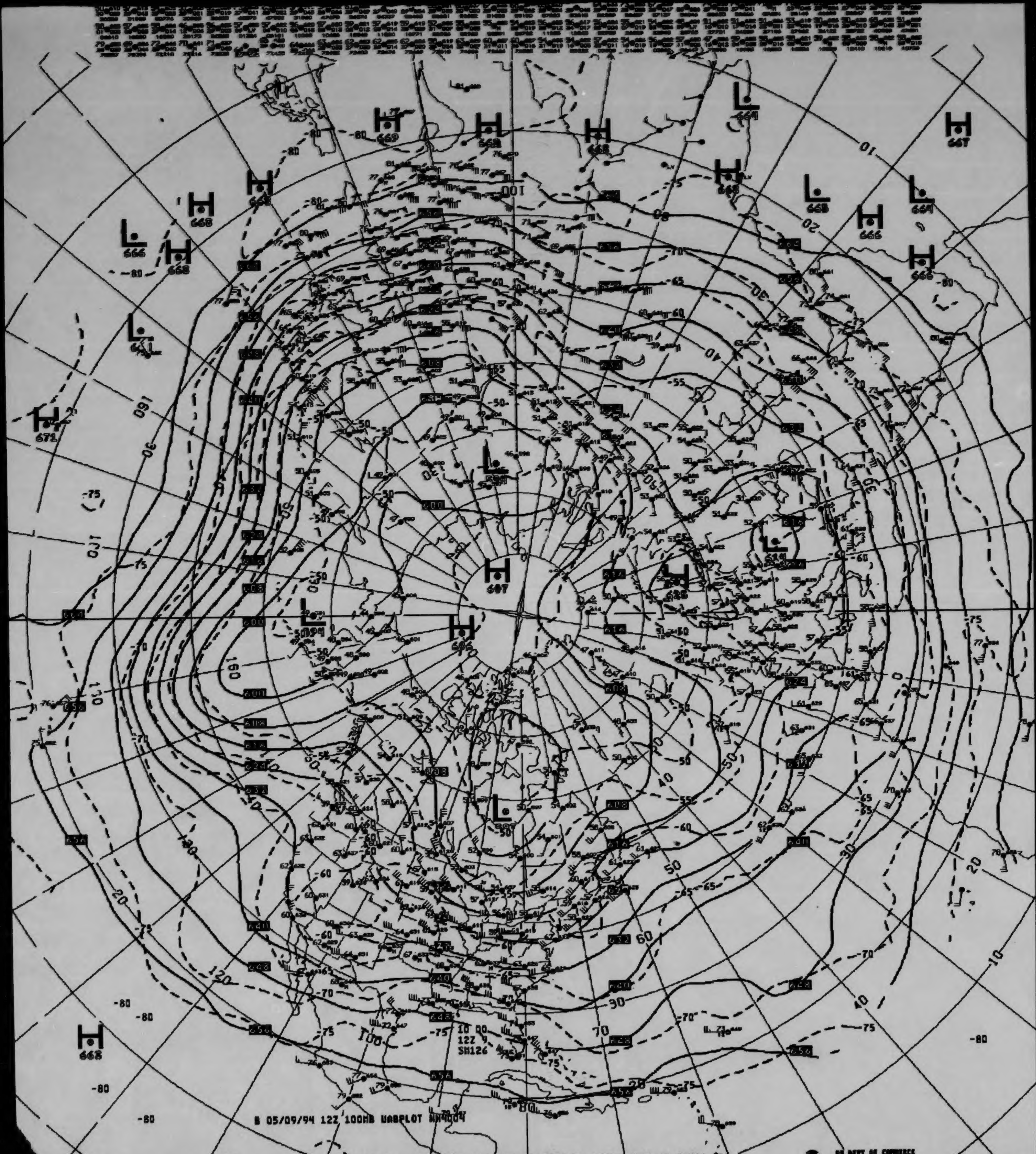
B 05/09/94 12Z 100MB UABPLOT NH4004
10 00
12Z 9
SM126
H
669
H
668
H
668
L
664
H
667
H
668
L
668
L
664
H
666
H
666
H
669
H
668
L
666
H
668
L
671
H
671
H
607
L
628
H
628
L
604
H
606
H
668
100
90
160
110
120
20
30
40
50
60
70
80
10
-50
-55
-60
-65
-70
-75
-80

V429 ^^ 100MB ANALYSIS HEIGHTS/TEMPERATURE 12Z MON 9 MAY 94

US DEPT OF COMMERCE
NOAA/NWS/NMC WASHINGTON

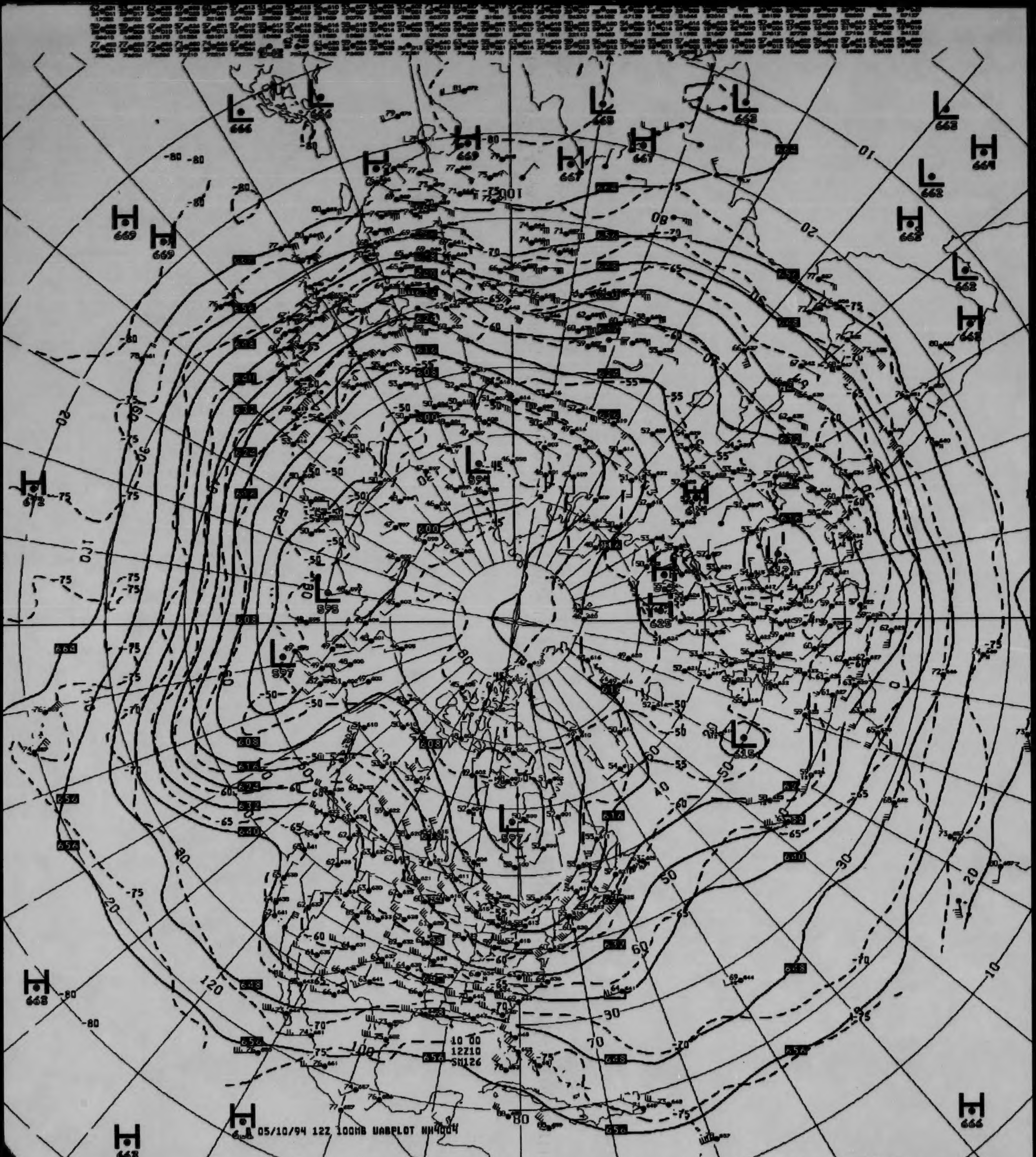
10 00
12Z10
SM126
05/10/94 12Z 100MB UABPLOT NH4004
US DEPT OF COMMERCE
NOAA/NWS/NMC WASHINGTON

V429 ^^ 100MB ANALYSIS HEIGHTS/TEMPERATURE 12Z TUE 10 MAY 94

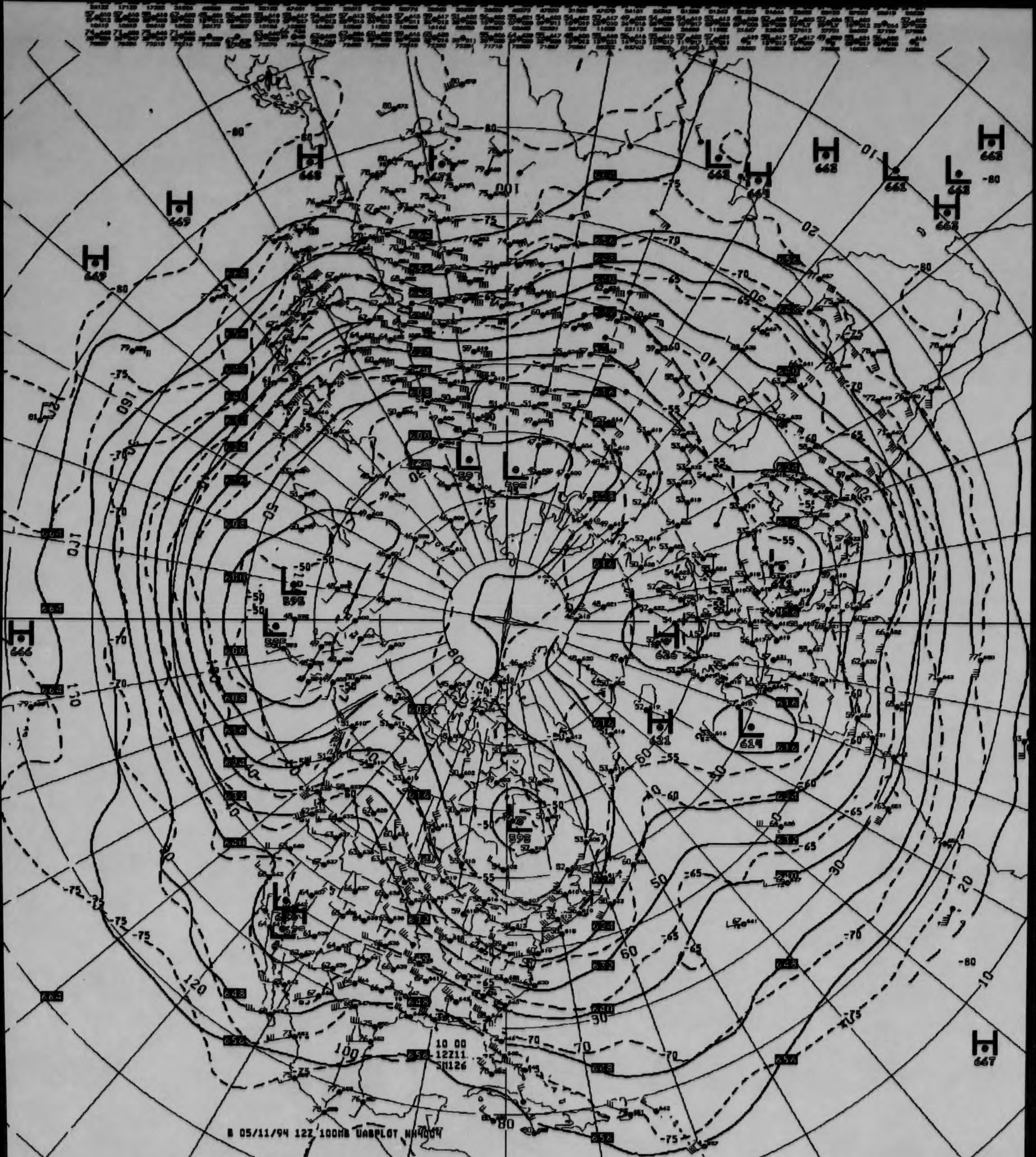
H 668
H 669
H 669
H 666
H 662
H 664
H 668
L 662
L 662
H 662
H 662
L 598
L 598
L 598
L 598
L 606
H 621
L 614
L 598
H 667
100
110
160
120
100
-80
-75
-70
-65
-60
-55
-50
-45
10
20
30
40
50
60
70
80
10 00
12Z11
SM126
B 05/11/94 12Z 100MB UABPLOT NH4004

V429 ^^ 100MB ANALYSIS HEIGHTS/TEMPERATURE 12Z WED 11 MAY 94

US DEPT OF COMMERCE
NOAA/NWS/NMC WASHINGTON

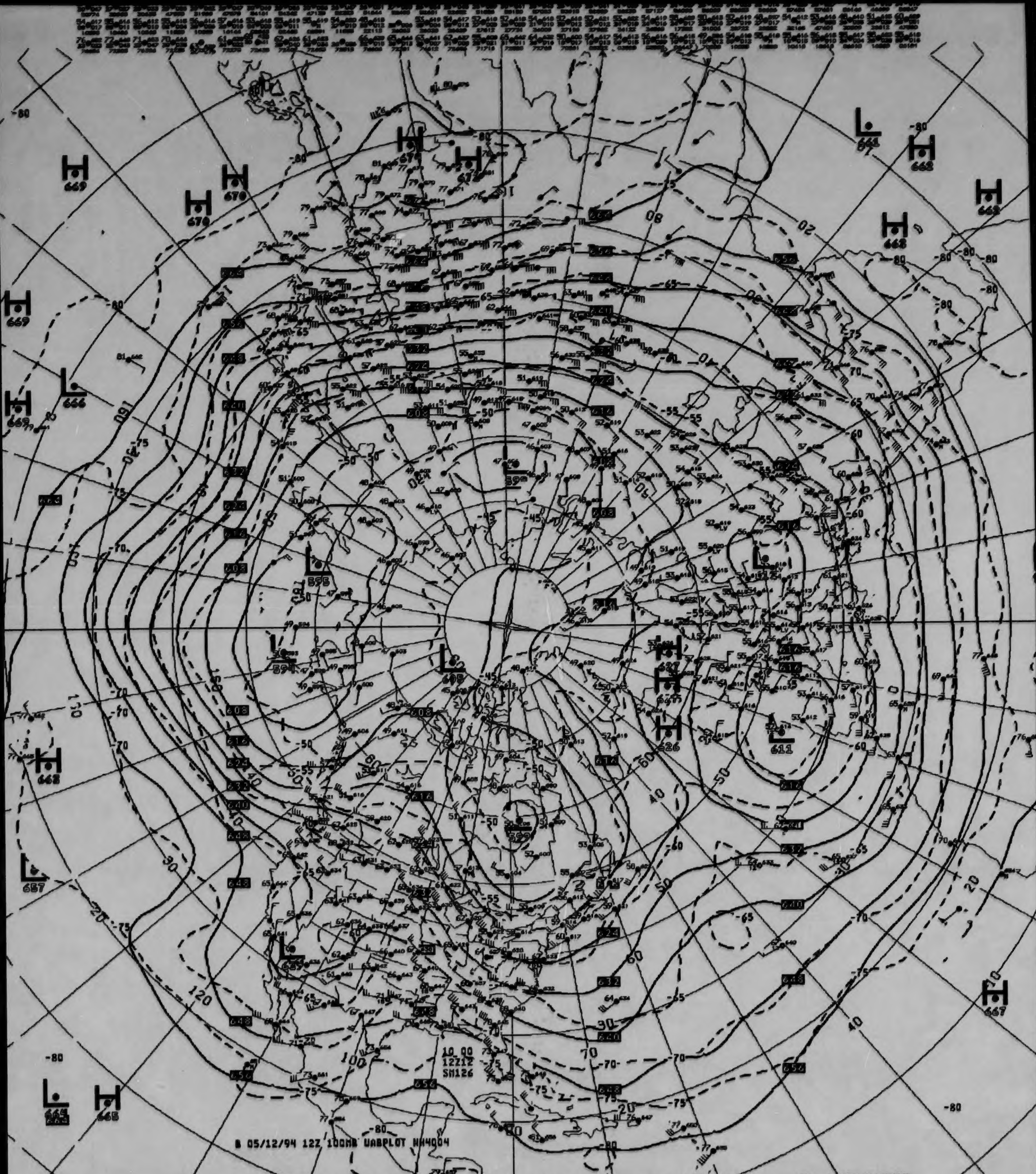

B 05/12/94 12Z 100MB UABPLOT NH4004
10 00
12Z12
SM126
H 669
H 670
H 670
H 670
H 673
L 666
H 669
H 669
L 596
L 594
L 605
L 599
H 627
H 626
L 611
L 661
H 668
H 668
H 668
H 668
H 667
L 657
L 657
L 665
H 665
US DEPT OF COMMERCE
NOAA/NWS/NMC WASHINGTON

V429 .. 100MB ANALYSIS HEIGHTS/TEMPERATURE 12Z THU 12 MAY 94

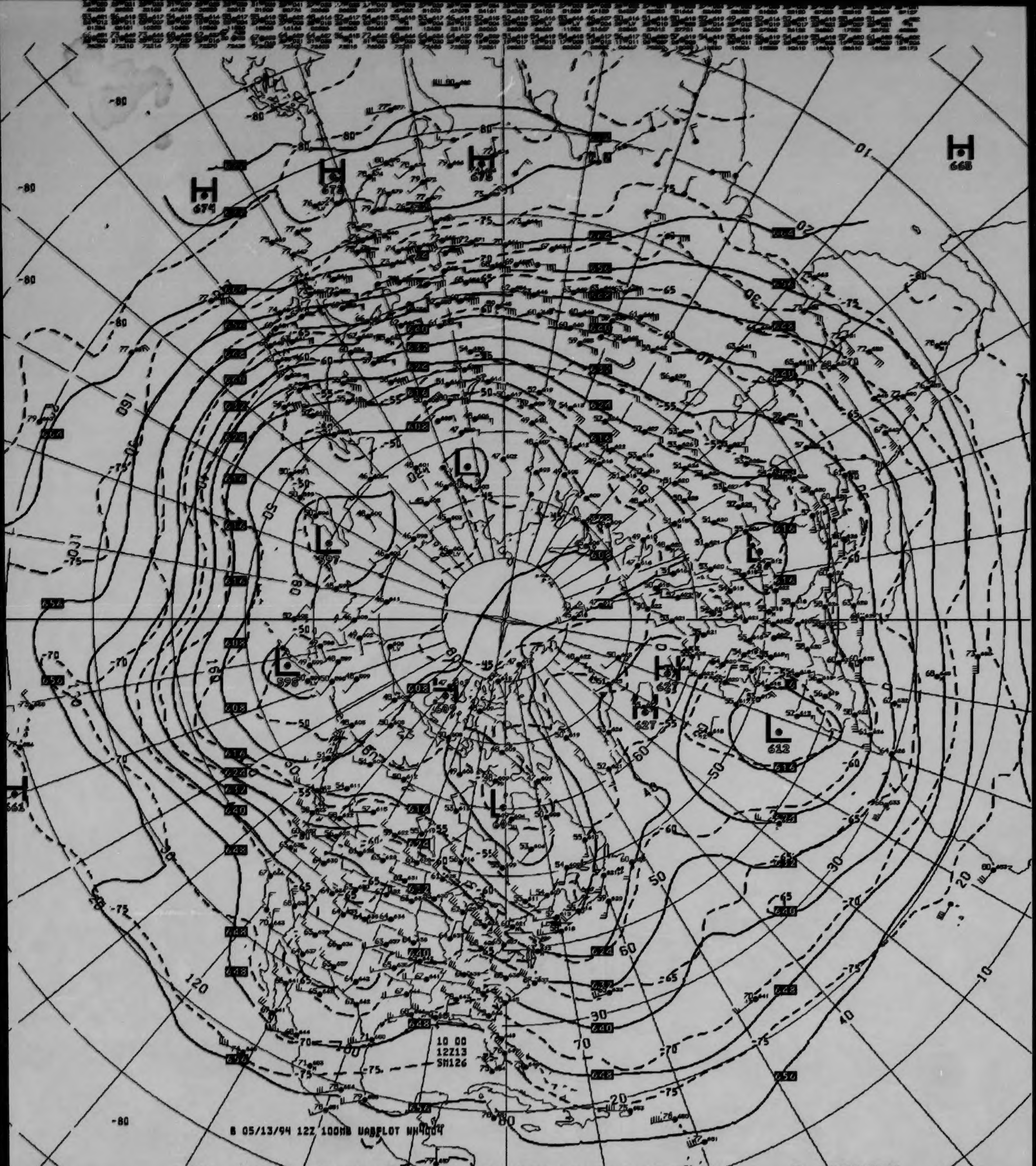
H 674
H 674
H 675
H 668
L 597
L 596
L 612
H 627
H 627
H 661
10 00
12Z13
SM126
8 05/13/94 12Z 100MB UABPLOT NH4004

V429 .. 100MB ANALYSIS HEIGHTS/TEMPERATURE 12Z FRI 13 MAY 94

US DEPT OF COMMERCE
NOAA/NWS/NMC WASHINGTON

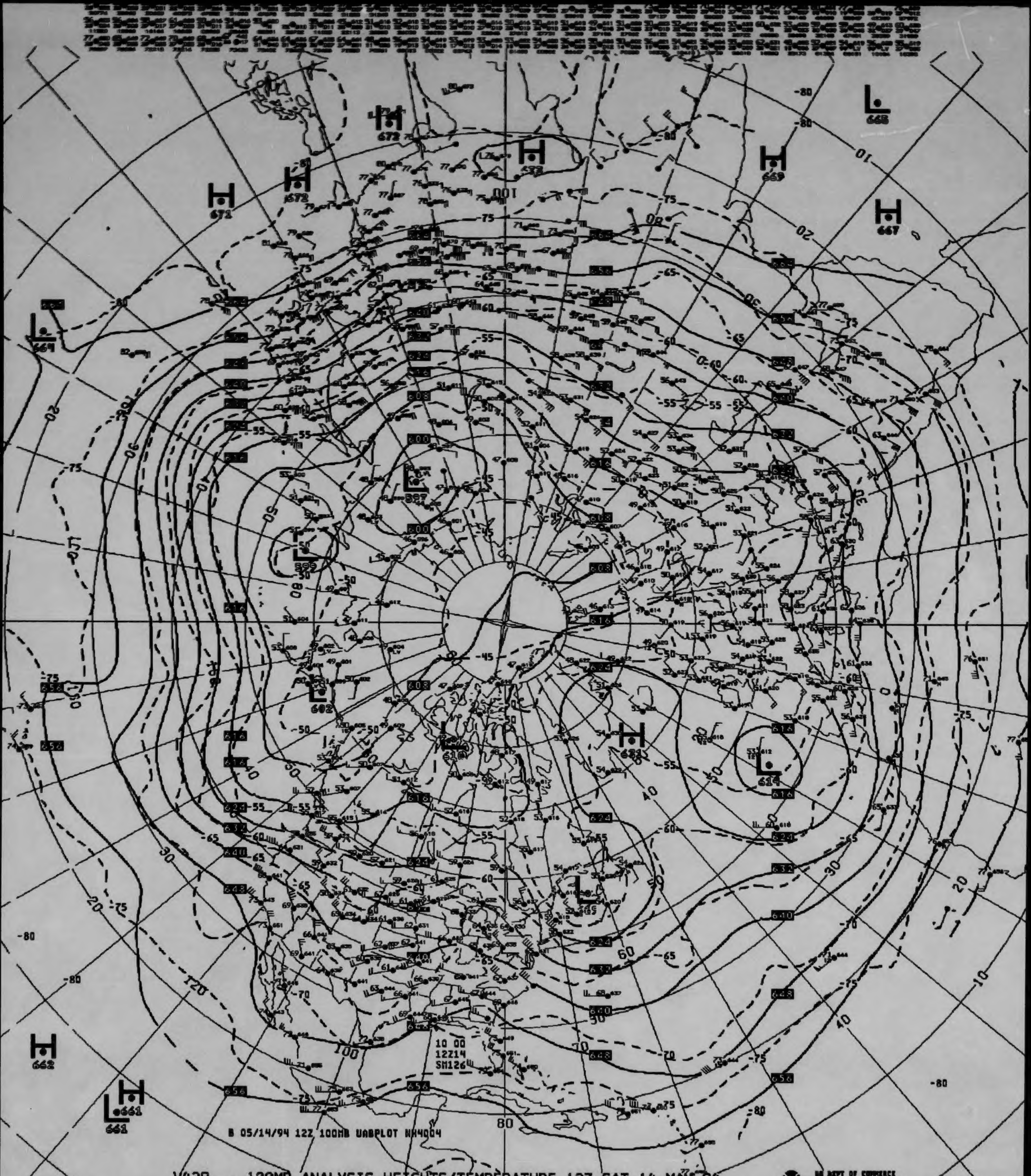

H
672
H
672
H
672
H
672
H
669
H
667
L
668
L
669
L
597
L
595
L
602
L
610
H
622
L
614
L
616
H
662
H
661
L
661
-80
-75
-70
-65
-60
-55
-50
-45
10
20
30
40
50
60
70
80
90
100
120

B 05/14/94 12Z 100MB UABPLOT NH4004

10 00
12Z14
SM126

V429 ^^ 100MB ANALYSIS HEIGHTS/TEMPERATURE 12Z SAT 14 MAY 94

US DEPT OF COMMERCE
NOAA/NWS/NMC WASHINGTON

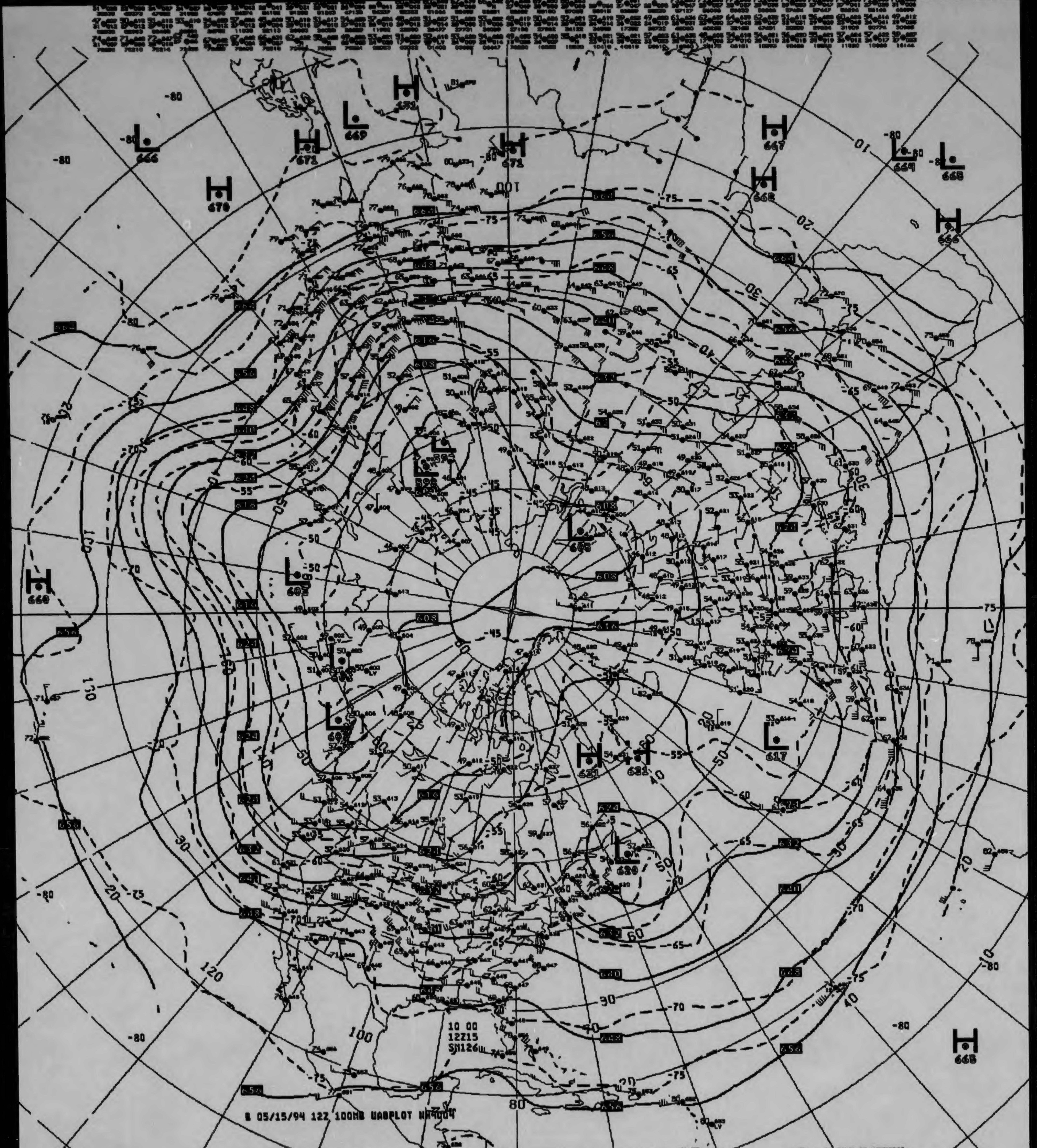
10 00
12Z15
SM126
B 05/15/94 12Z 100MB UABPLOT WW4004

V429 ^^ 100MB ANALYSIS HEIGHTS/TEMPERATURE 12Z SUN 15 MAY 94

US DEPT OF COMMERCE
NOAA/NWS/NMC WASHINGTON

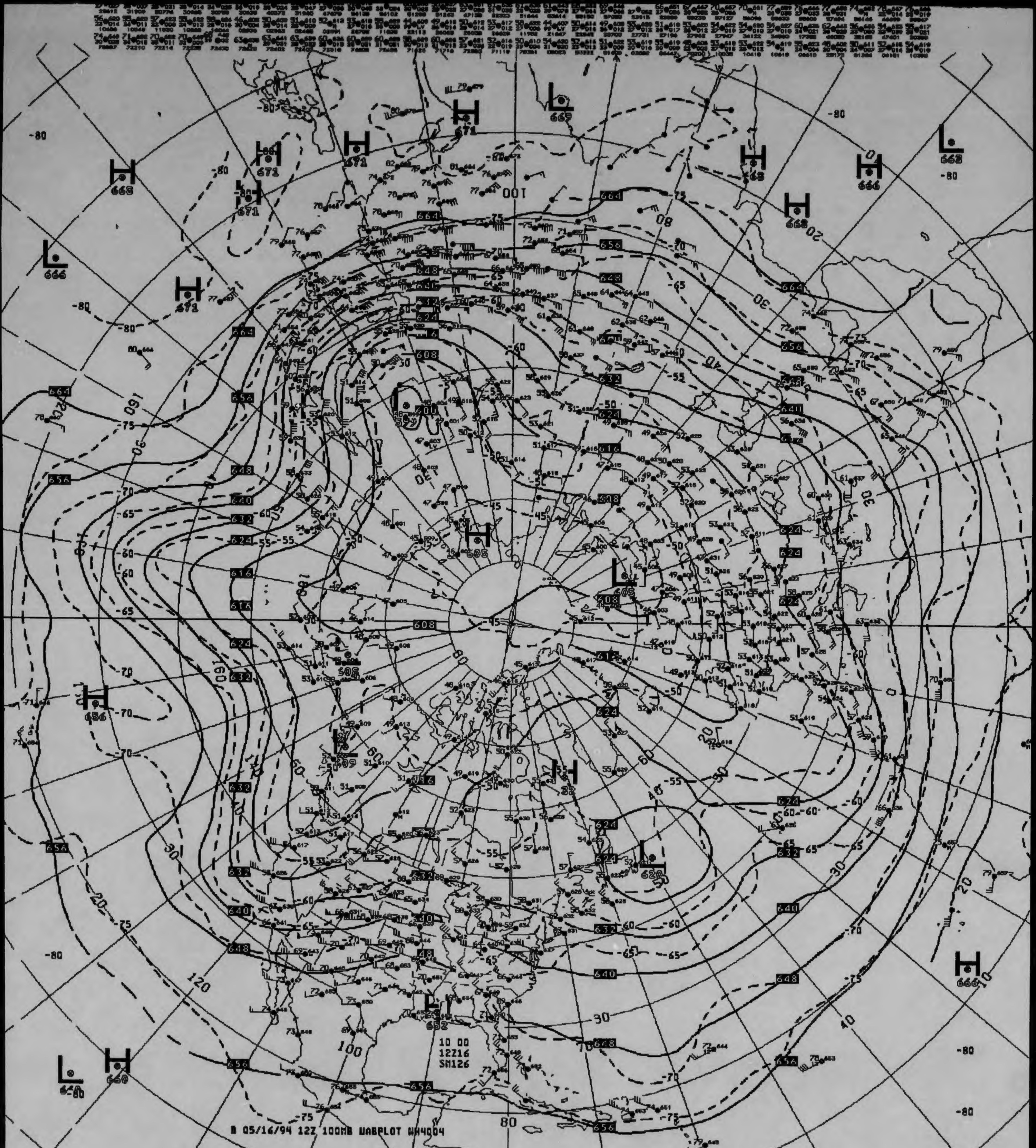

B 05/16/94 12Z 100MB UABPLOT NA4004
10 00
12Z16
SM126
H
L
608
605
664
656
648
640
632
624
616
-45
-50
-55
-60
-65
-70
-75
-80

V429 ^^ 100MB ANALYSIS HEIGHTS/TEMPERATURE 12Z MON 16 MAY 94

US DEPT OF COMMERCE
NOAA/NWS/NMC WASHINGTON

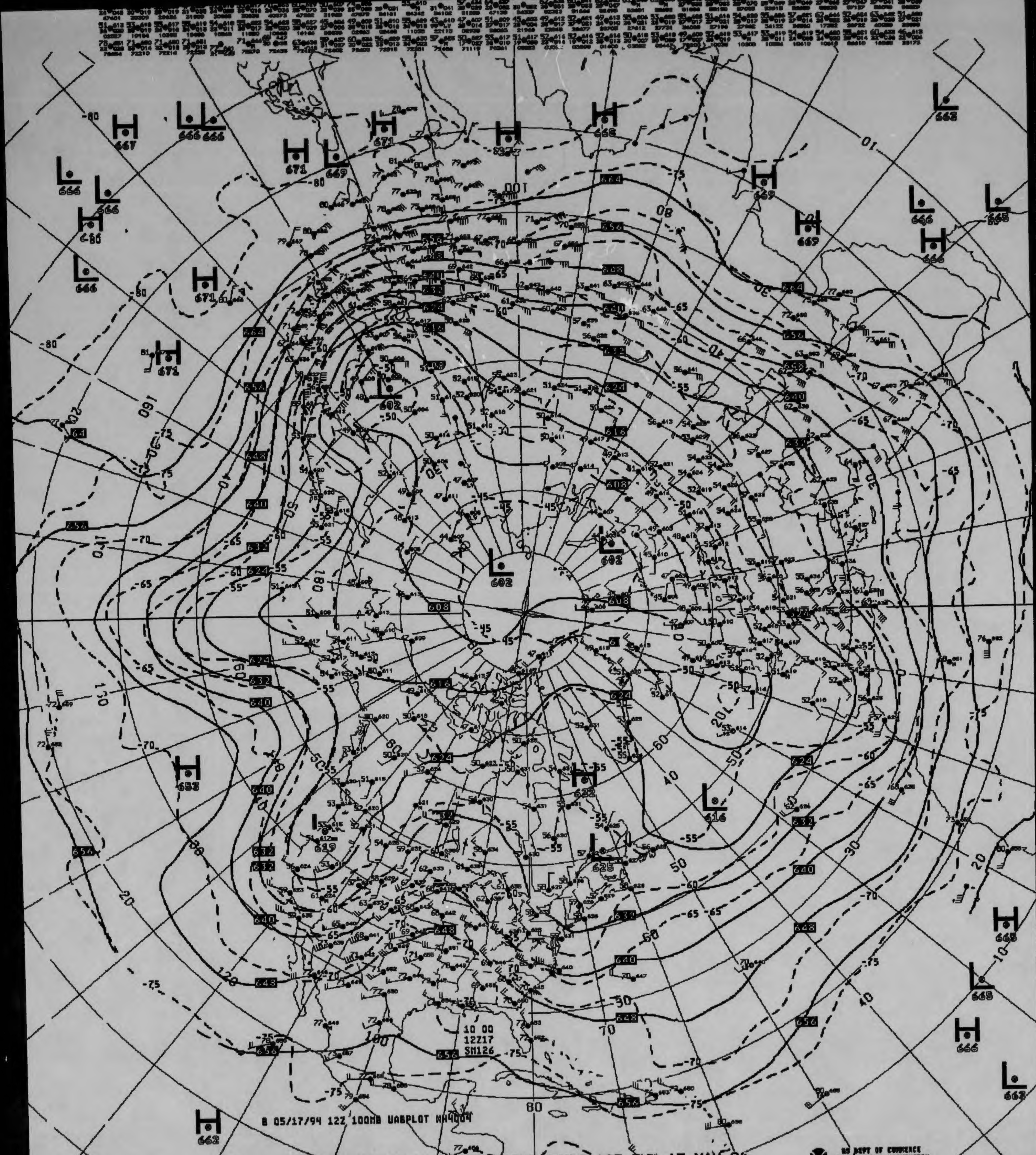
B 05/17/94 12Z 100MB UABPLOT NH4004
10 00
12Z17
SM126

V429 ^^ 100MB ANALYSIS HEIGHTS/TEMPERATURE 12Z TUE 17 MAY 94

US DEPT OF COMMERCE
NOAA/NWS/NMC WASHINGTON


B 05/18/94 12Z 100MB UABPLOT NH4004
10 00
12Z18
SM126
H 668
H 671
H 670
H 669
L 668
H 666
H 665
L 662
L 664
H 667
H 670
H 670
H 670
H 672
H 666
H 671
L 607
L 599
L 609
H 649
L 622
L 624
H 667
H 661
L 660
H 662
L 661

V429 ^^ 100MB ANALYSIS HEIGHTS/TEMPERATURE 12Z WED 18 MAY 94

US DEPT OF COMMERCE
NOAA/NWS/NMC WASHINGTON


B 05719/94 12Z 100MB UABPLOT NH4004
10 00.
12Z19
SM126
H 668
L 666
L 664
L 665
L 668
H 674
H 662
H 662
L 660
H 667
H 666
L 668
L 662
H 666
H 669
H 669
H 668
L 668
L 602
L 598
L 610
L 625
L 624
664
656
648
640
632
624
616
608
-80
-75
-70
-65
-60
-55
-50
10
20
30
40
50
60
70
80
100
120
140
160

V429 ^^ 100MB ANALYSIS HEIGHTS/TEMPERATURE 12Z THU 19 MAY 94

US DEPT OF COMMERCE
NOAA/NWS/NMC WASHINGTON

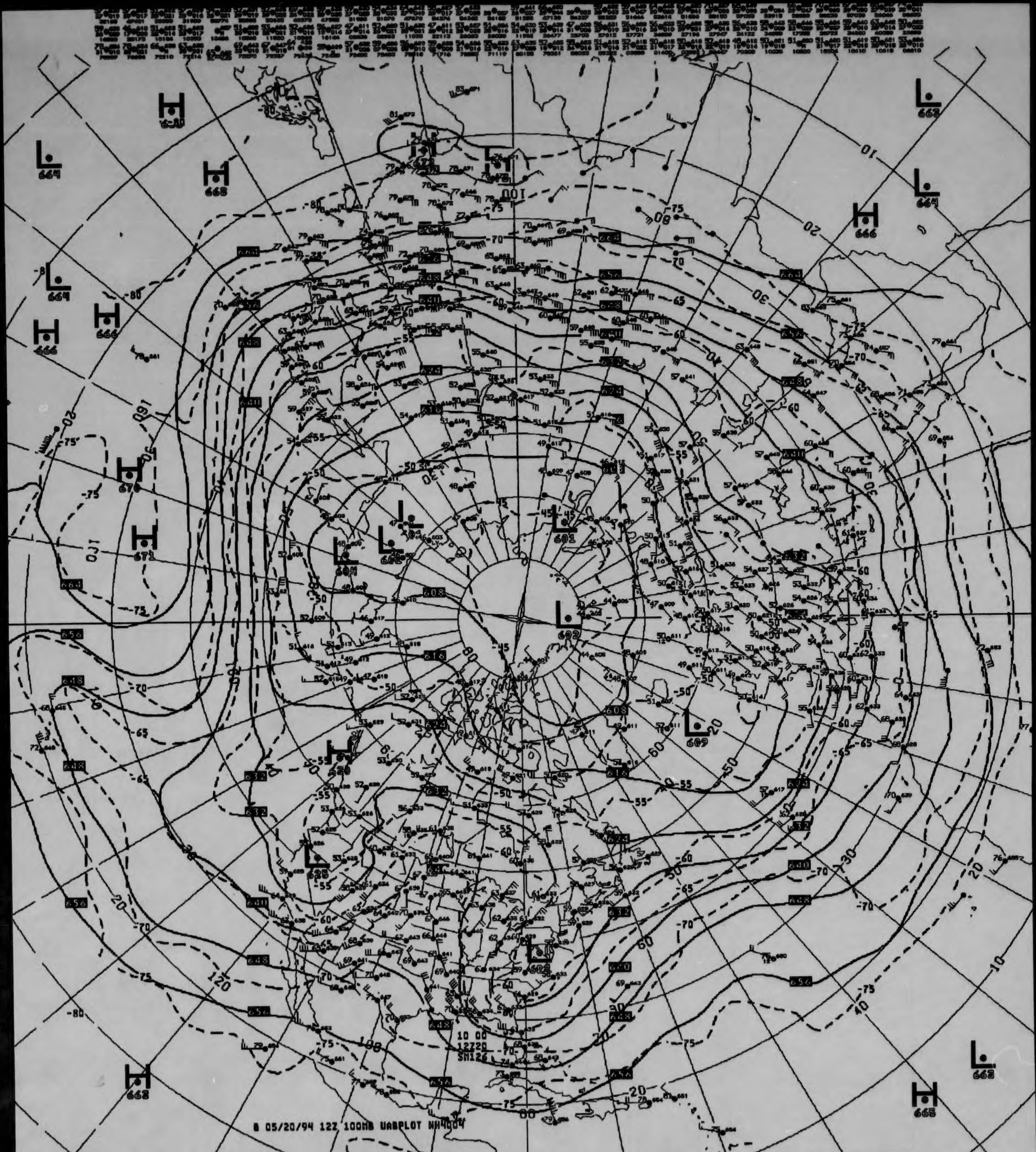
B 05/20/94 12Z 100MB UABPLOT NH4004
10 00
12720
SM126
H 668
H 666
H 670
H 671
H 665
L 664
L 662
L 601
L 602
L 604
L 609
L 626
L 628

V429 ^^ 100MB ANALYSIS HEIGHTS/TEMPERATURE 12Z ~~FRI~~ 20 MAY 94

US DEPT OF COMMERCE
NOAA/NWS/NMC WASHINGTON


B 05/23/94 12Z 100MB UABPLOT NH4004
10 00
12Z23
SH126

V429 ^^ 100MB ANALYSIS HEIGHTS/TEMPRATURE 12Z MON 23 MAY 94

US DEPT OF COMMERCE
NOAA/NWS/NMC WASHINGTON

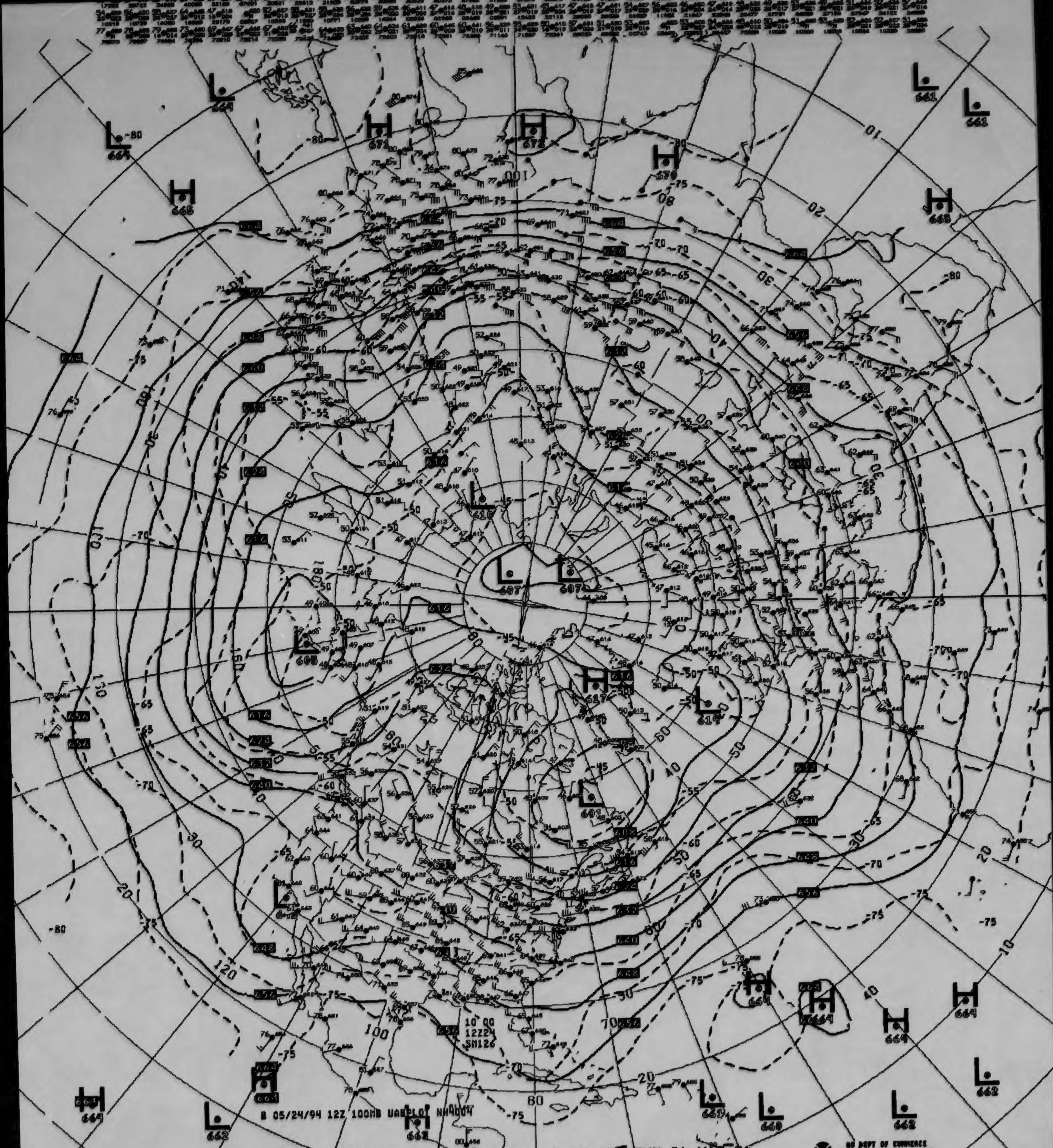
B 05/24/94 12Z 100MB UAPLOT NH4004
10 00
12Z24
SM126

V429 .. 100MB ANALYSIS HEIGHTS/TEMPERATURE 12Z TUE 24 MAY 94

US DEPT OF COMMERCE
NOAA/NWS/NMC WASHINGTON



H 666
L 669
H 677
L 669
L 664
H 669
H 666
H 669
H 669
L 619
L 608
L 607
H 617
L 606
L 608
L 60
L 661
H 668
H 662
L 660
H 661
H 669
L 661
10 00
12Z25
SH126
8 05/25/94 12Z 100MB UASPLOT NH4004
US DEPT OF COMMERCE
NOAA/NWS/NMC WASHINGTON

V429 ^^ 100MB ANALYSIS HEIGHTS/TEMPERATURE 12Z WED 25 MAY 94

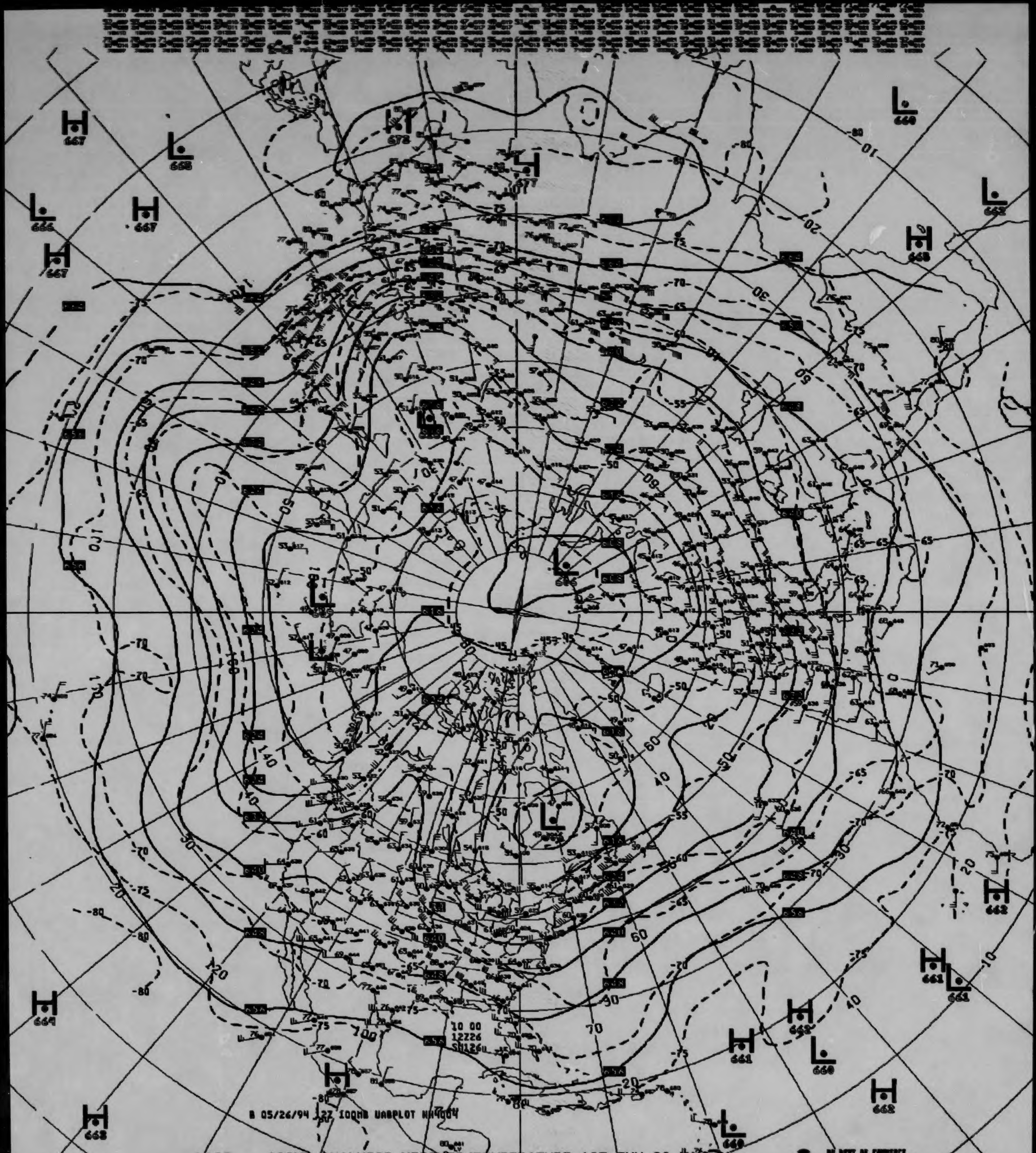
B 05/26/94 12Z 100MB UABPLOT NH4004
10 00
12Z26
SH126
H 667
L 668
L 666
H 667
H 667
H 672
H 677
L 660
L 662
H 668
L 666
H 662
H 661
L 661
H 662
H 661
L 660
H 662
L 669
H 669
H 668
-80
-75
-70
-65
-60
-55
-50
-45
10
20
30
40
50
60
70
80
100
120
140

V429 ^^ 100MB ANALYSIS HEIGHTS/TEMPERATURE 12Z THU 26 MAY 94

US DEPT OF COMMERCE
NOAA/NWS/NMC WASHINGTON

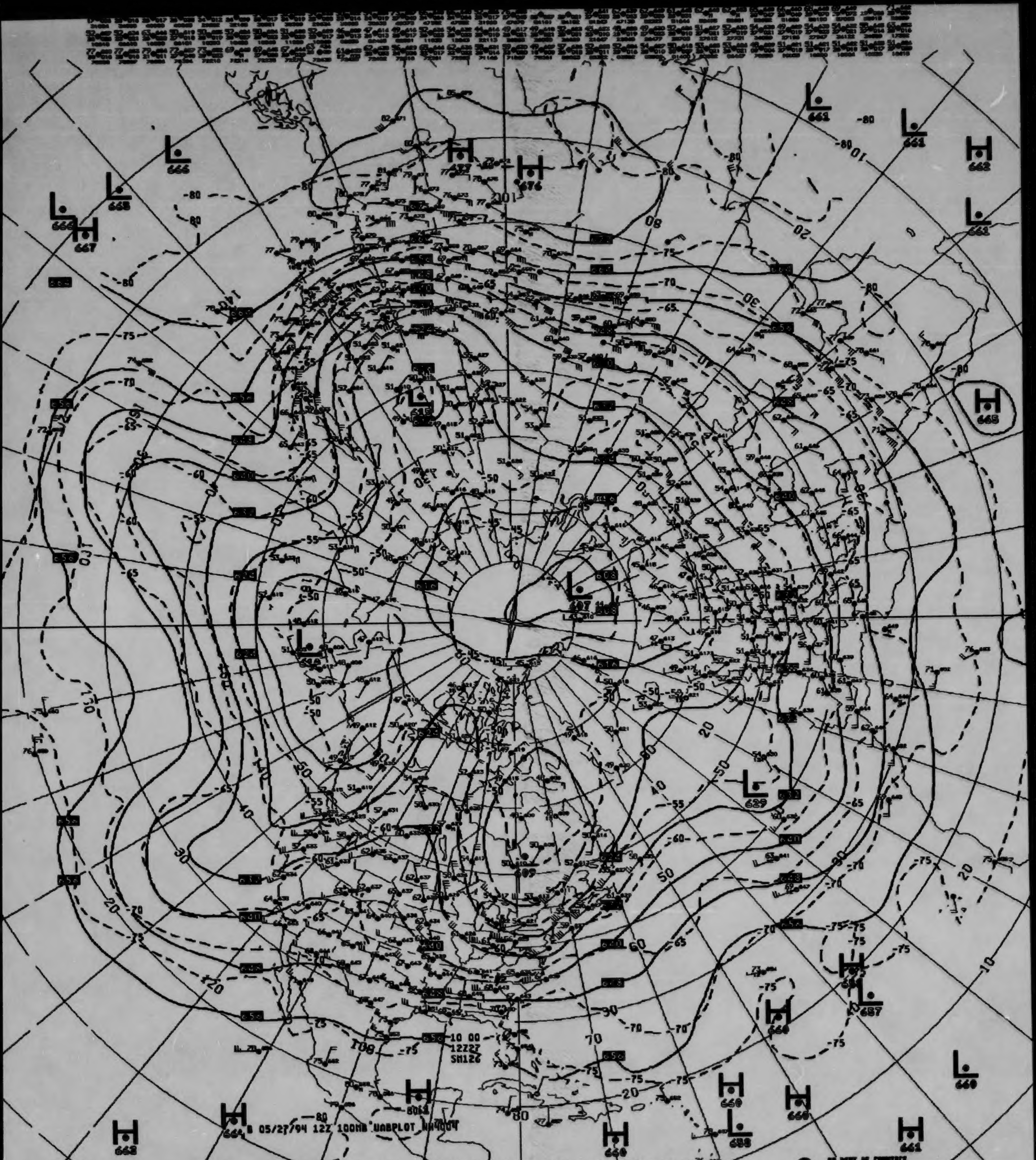
8 05/27/94 12Z 100MB UABPLOT NH4004
10 00
12Z27
SN126
H
L
676
649
607
629
689
665
657
660
688
662
661
666
667
668

V429 ^^ 100MB ANALYSIS HEIGHTS/TEMPERATURE 12Z FRI 27 MAY 94

US DEPT OF COMMERCE
NOAA/NWS/NMC WASHINGTON

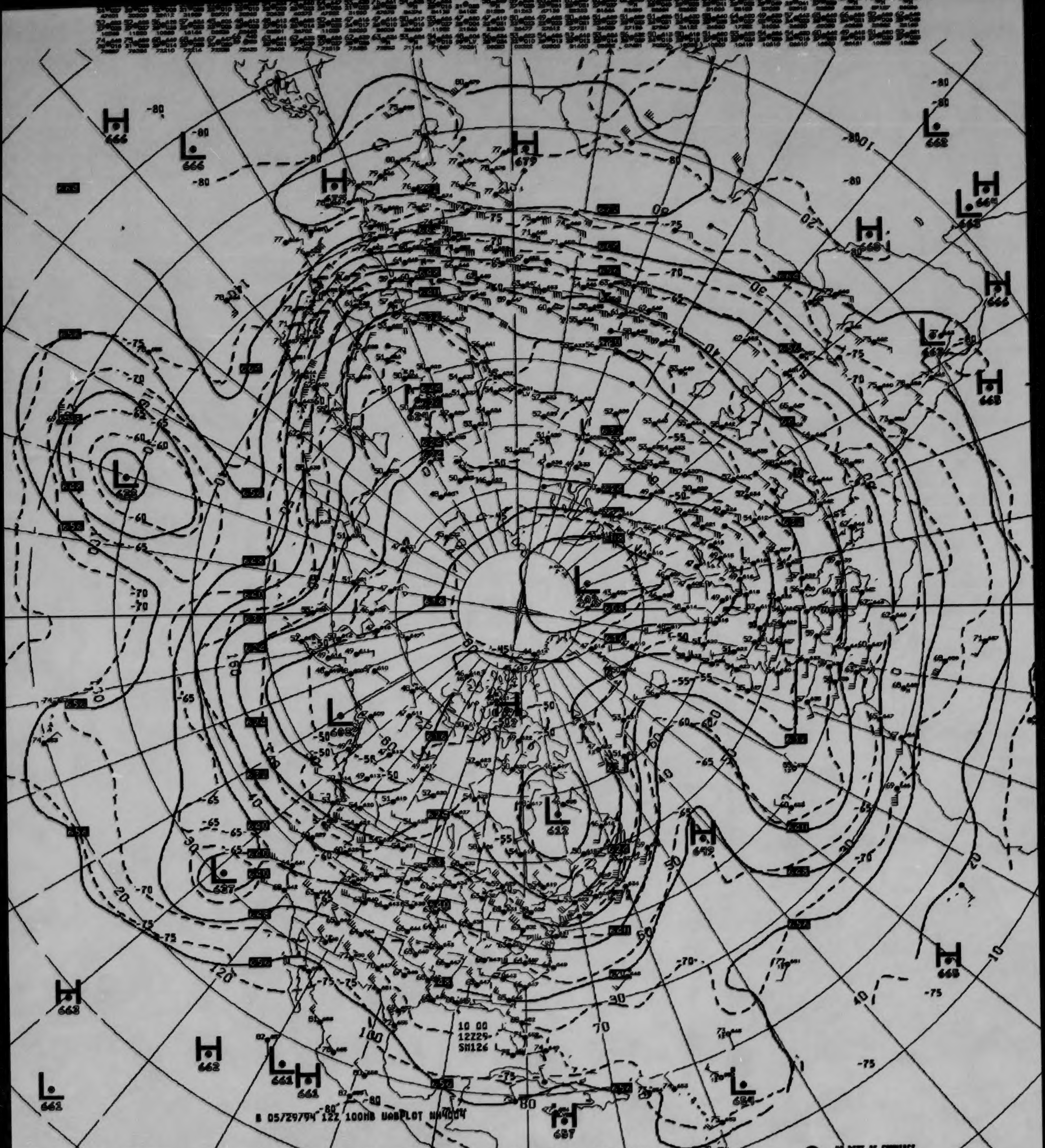
H 666
L 666
H 679
L 668
H 664
L 668
H 668
H 666
L 667
H 668
L 628
L 624
L 608
L 612
H 649
L 627
H 668
H 663
H 662
L 661
H 661
L 661
H 687
L 684
-80
-75
-70
-65
-60
-55
-50
-45
10
20
30
40
50
60
70
80
100
120
140
160
10 00
12Z29
SM126
B 05/29/94 12Z 100MB UABPLOT NH4004
US DEPT OF COMMERCE
NOAA/NWS/NMC WASHINGTON

V429 .. 100MB ANALYSIS HEIGHTS/TEMPERATURE 12Z SUN 29 MAY 94

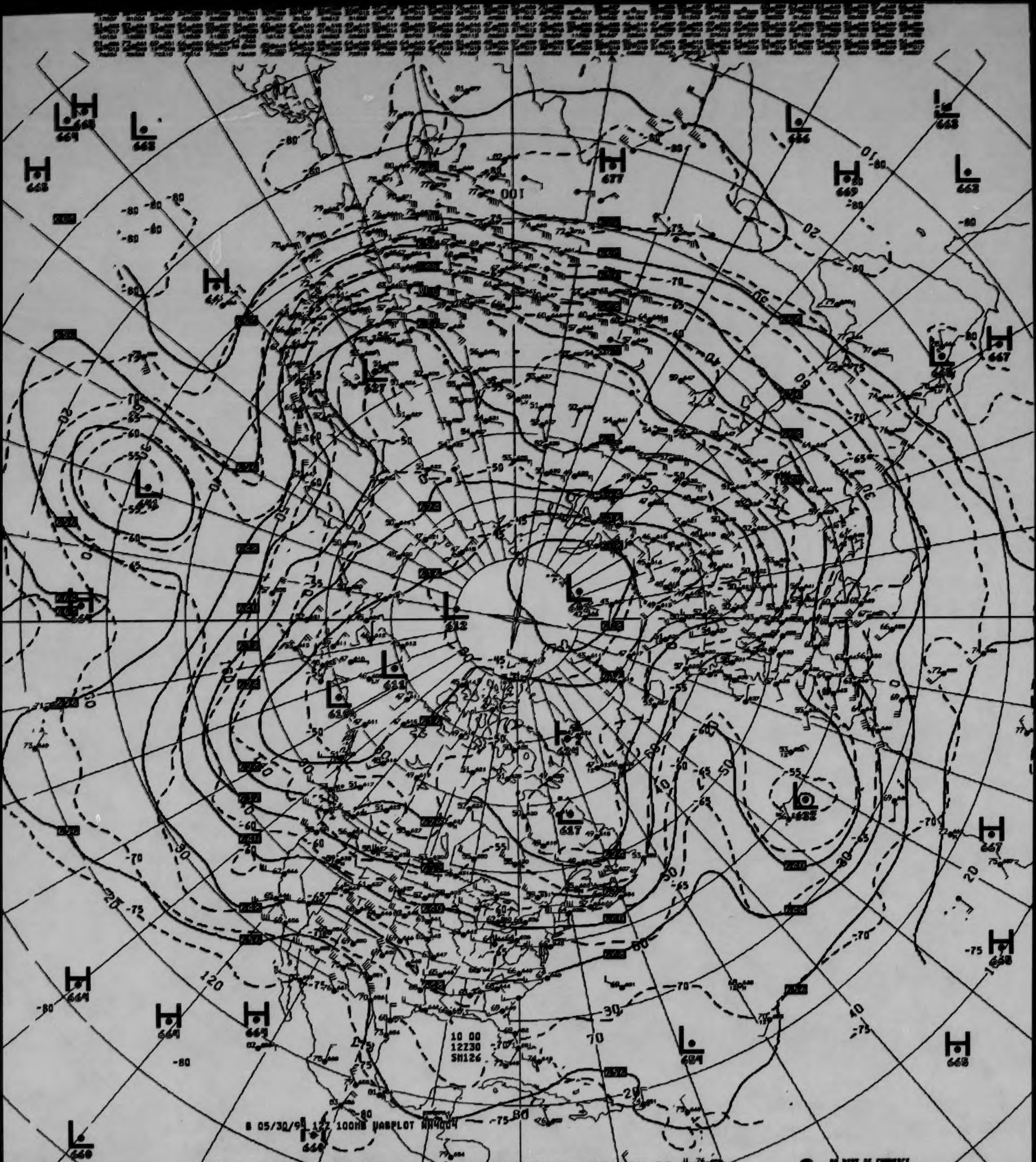
10 00
12Z30
SH126
8 05/30/94 12Z 100MB VARPLOT NH4004
H 677
L 612
L 602
L 611
L 610
H 624
L 617
L 632
L 627
L 641
L 684
H 669
H 667
H 668
L 668
L 660
L 666
L 664

V429 ^^ 100MB ANALYSIS HEIGHTS/TEMPERATURE 12Z MON 30 MAY 94

US DEPT OF COMMERCE
NOAA/NWS/NMC WASHINGTON



H 677
L 679
H 672
H 668
L 668
H 667
L 664
H 668
L 669
H 666
L 668
H 666
H 666
L 628
L 648
H 659
H 669
L 610
L 622
L 632
H 670
H 668
H 665
H 669
L 669
H 669
L 660
10 00
12Z31
SH126
B 05/31/94 12Z 100MB UABPLOT NH4004

V429 ^^ 100MB ANALYSIS HEIGHTS/TEMPERATURE 12Z TUE 31 MAY 94

US DEPT OF COMMERCE
NOAA/NWS/NMC WASHINGTON

A Form 48 - 386C
. 8 - 83)

U.S. Department of Commerce
National Oceanic and Atmospheric Administration
National Environmental Satellite, Data, and Information Service
National Climatic Data Center

50 MB CONSTANT PRESSURE CHARTS

STRATOSPHERIC

ALL RECORDS ARE THE BEST AVAILABLE FOR FILMING


B 05/01/94 12Z 50MB UABPLOT NH4004
05 00
12Z 1
GC 0^^
US DEPT OF COMMERCE
NOAA/NWS/NMC WASHINGTON

V431 ^^ 050MB ANALYSIS HEIGHTS/TEMPERATURE 12Z SUN 1 MAY 94

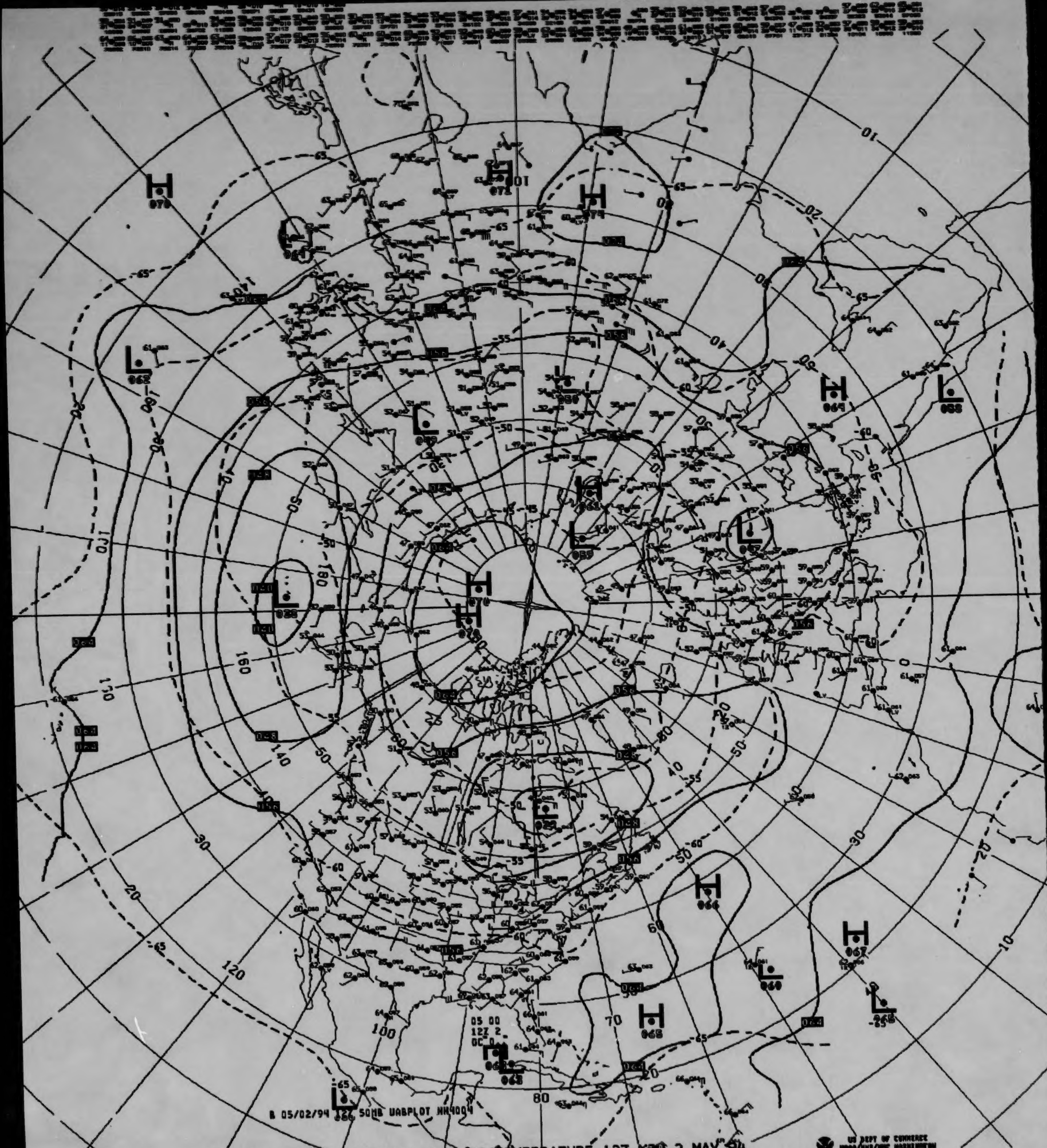
H 070
L 062
H 072
H 079
H 069
L 058
L 050
L 036
H 070
H 078
L 063
L 065
L 047
L 028
H 066
H 067
L 060
L 068
H 068
L 068
L 066
-65
-60
-55
-50
-45
10
20
30
40
50
60
70
80
100
120
140
160
180
05 00
12Z 2
B 05/02/94 12Z 50MB UABPLOT NH4004

V431 ^^ 050MB ANALYSIS HEIGHTS/TEMPERATURE 12Z MON 2 MAY 94

US DEPT OF COMMERCE
NOAA/NWS/NMC WASHINGTON


H 071
H 070
L 064
H 073
072
H 066
L 063
L 069
L 036
H 071
H 064
L 037
H 061
L 060
L 059
H 067
L 067
H 063
H 066
H 067
L 062
L 063
-40
-45
-50
-55
-60
-65
10
20
30
40
50
60
80
100
120
140
160
05 00
12Z 3
GC 0^^
B 05/03/94 12Z 50MB UABPLOT NH4004
US DEPT OF COMMERCE
NOAA/NWS/NMC WASHINGTON

V431 ^^ 050MB ANALYSIS HEIGHTS/TEMPERATURE 12Z TUE 3 MAY 94

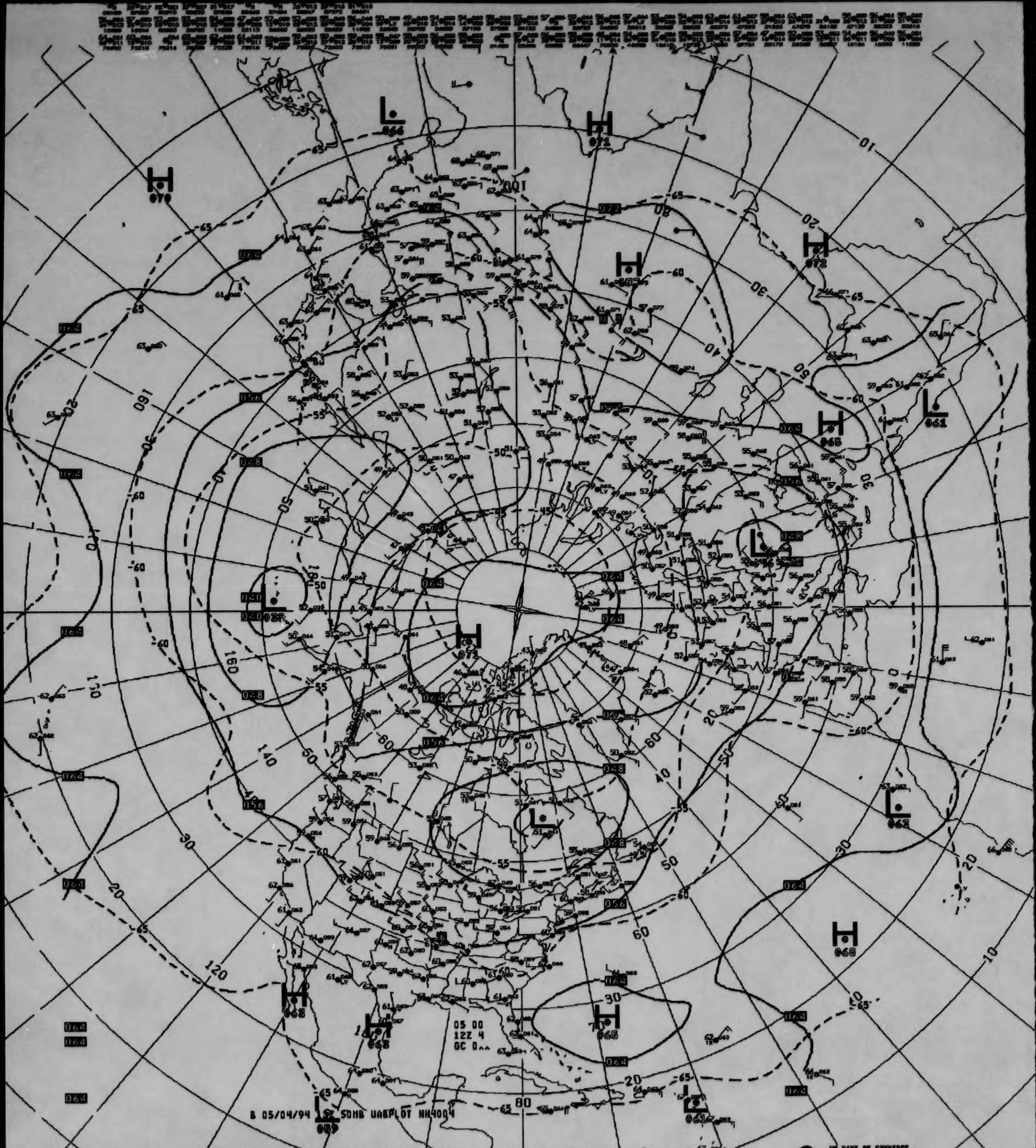
B 05/04/94 12Z 50MB UAEPLOT NH4004
05 00
12Z 4
GC 0^^
H
L

V431 ^^ 050MB ANALYSIS HEIGHTS/TEMPERATURE 12Z WED 4 MAY 94

US DEPT OF COMMERCE
NOAA/NWS/NMC WASHINGTON

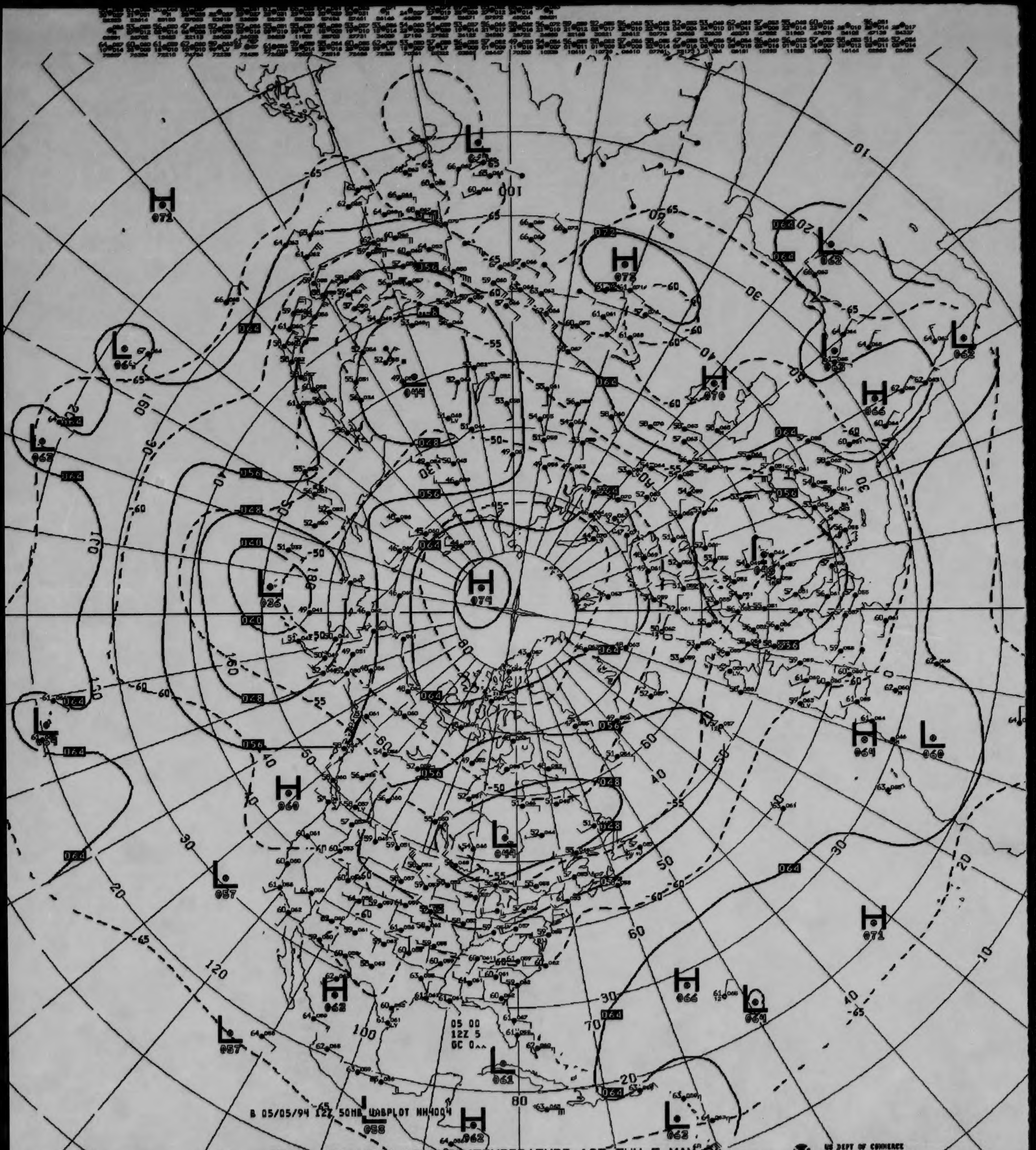
B 05/05/94 12Z 50MB UABPLOT NH4004
05 00
12Z 5
GC 0^^

V431 .. 050MB ANALYSIS HEIGHTS/TEMPERATURE 12Z THU 5 MAY 94

US DEPT OF COMMERCE
NOAA/NWS/NMC WASHINGTON

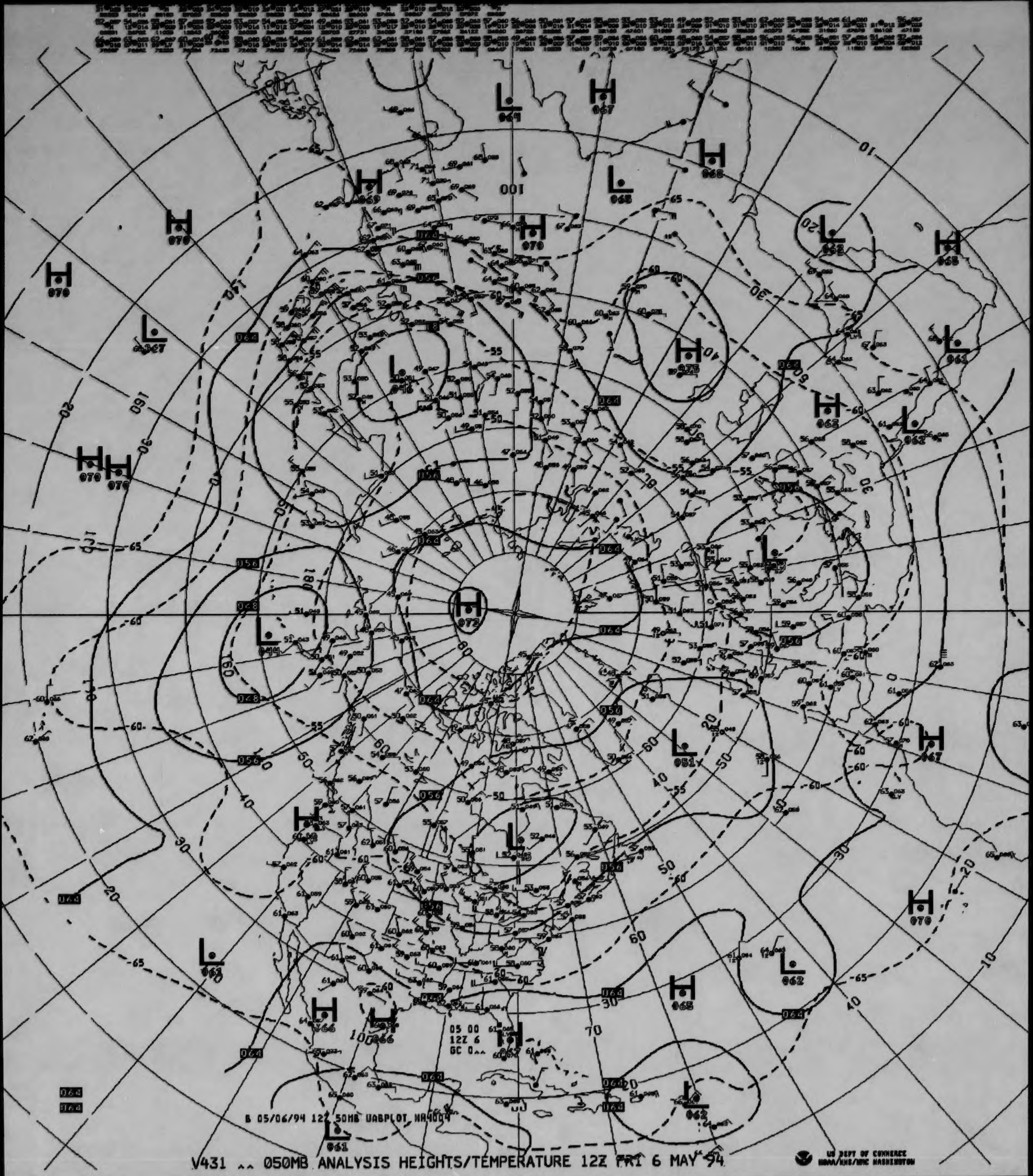

H 070
H 070
L 067
H 070
H 070
H 069
L 069
H 067
H 070
L 065
H 068
L 062
H 068
L 046
H 075
L 061
H 062
L 062
H 072
L 044
L 059
L 051
H 067
H 060
L 048
H 070
L 061
H 066
H 066
H 065
L 062
L 062
L 061
100
05 00
12Z 6
GC 0^^
B 05/06/94 12Z 50MB UABPLOT NA4004
US DEPT OF COMMERCE
NOAA/NWS/NMC WASHINGTON

V431 ^^ 050MB ANALYSIS HEIGHTS/TEMPERATURE 12Z FRI 6 MAY 94

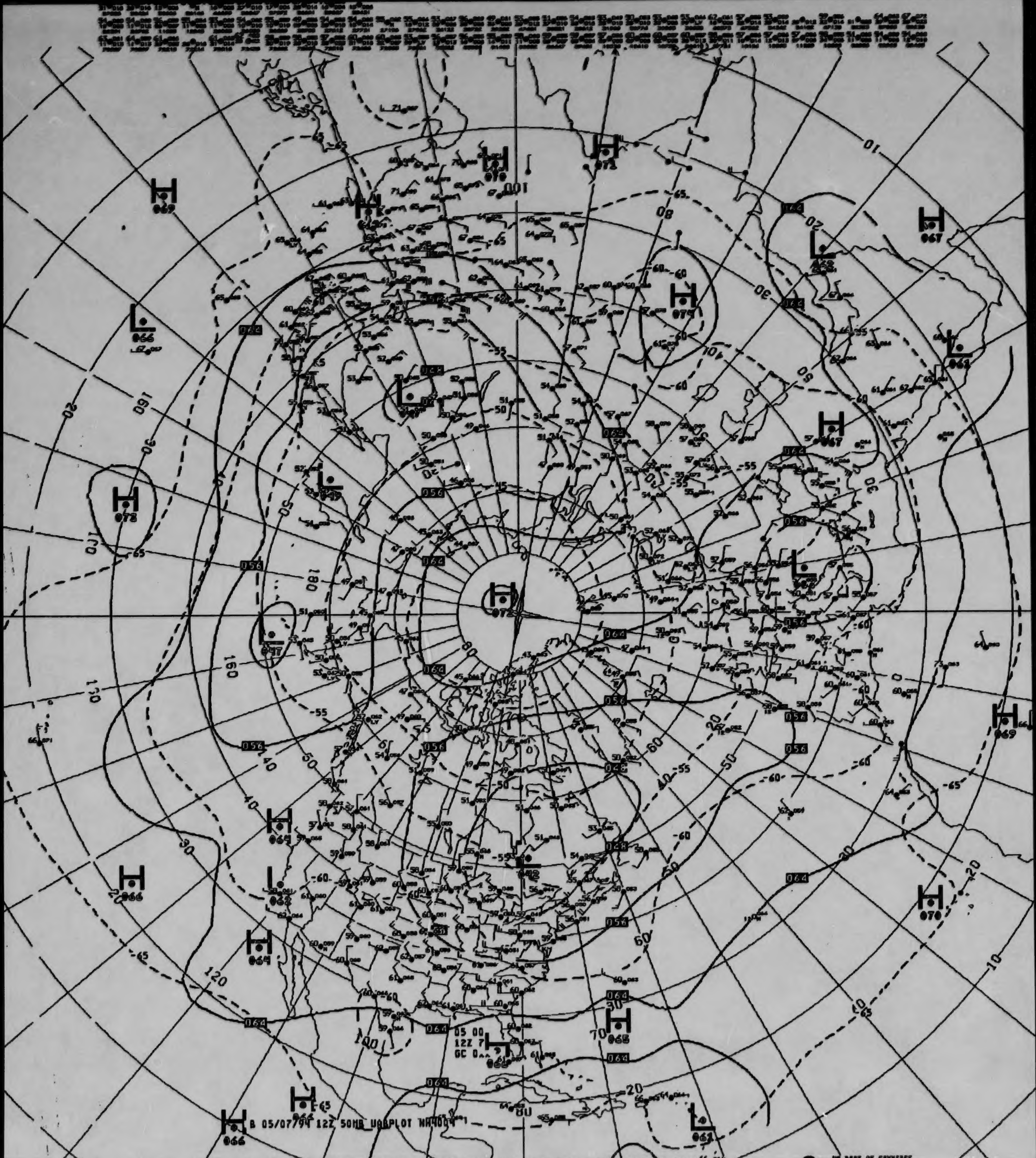
B 05/07/94 12Z 50MB UABPLOT WW4004
05 00
12Z 7
H
072
H
069
H
067
H
075
H
073
H
070
H
069
H
072
H
070
H
066
H
064
H
065
H
066
H
066
L
066
L
062
L
061
L
063
L
062
L
061
056
064
048
-55
-60
-65
-50
-45
10
20
30
40
50
60
70
80
100
120
130
140
160
170
180

V431 .. 050MB ANALYSIS HEIGHTS/TEMPERATURE 12Z SAT 7 MAY 94

US DEPT OF COMMERCE
NOAA/NWS/NMC WASHINGTON

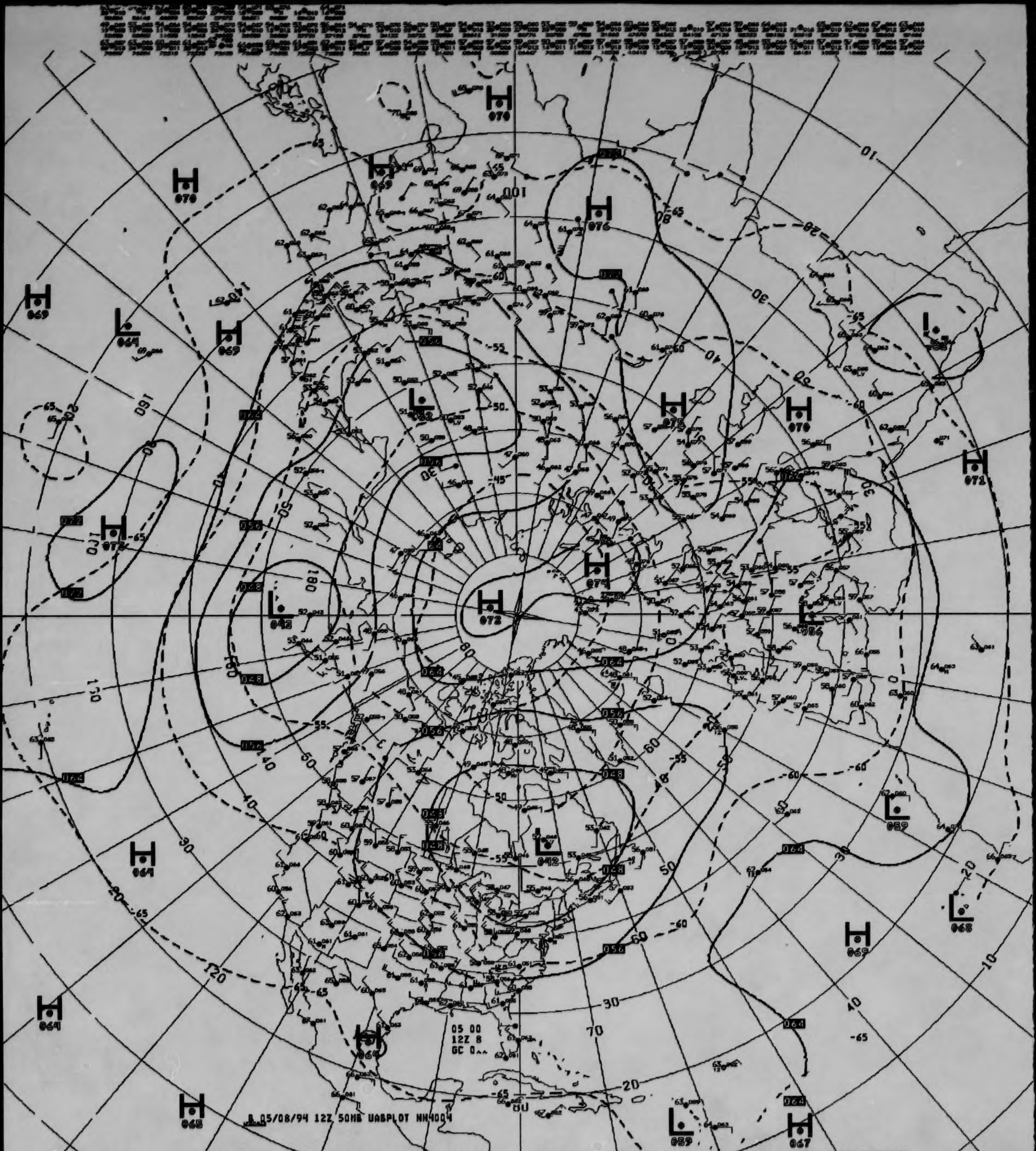
8 05/08/94 12Z 50MB UABPLOT NH4004
05 00
12Z 8
GC 0^^
H 070
H 069
H 076
H 070
H 069
L 064
H 069
L 062
H 075
H 070
H 071
H 072
H 072
H 074
L 042
L 056
L 042
L 059
L 068
H 069
H 064
H 069
H 064
H 068
H 065
L 059
H 067
160
180
160
140
120
100
80
60
40
30
20
10

V431 ^^ 050MB ANALYSIS HEIGHTS/TEMPERATURE 12Z SUN 8 MAY 94

US DEPT OF COMMERCE
NOAA/NWS/NMC WASHINGTON

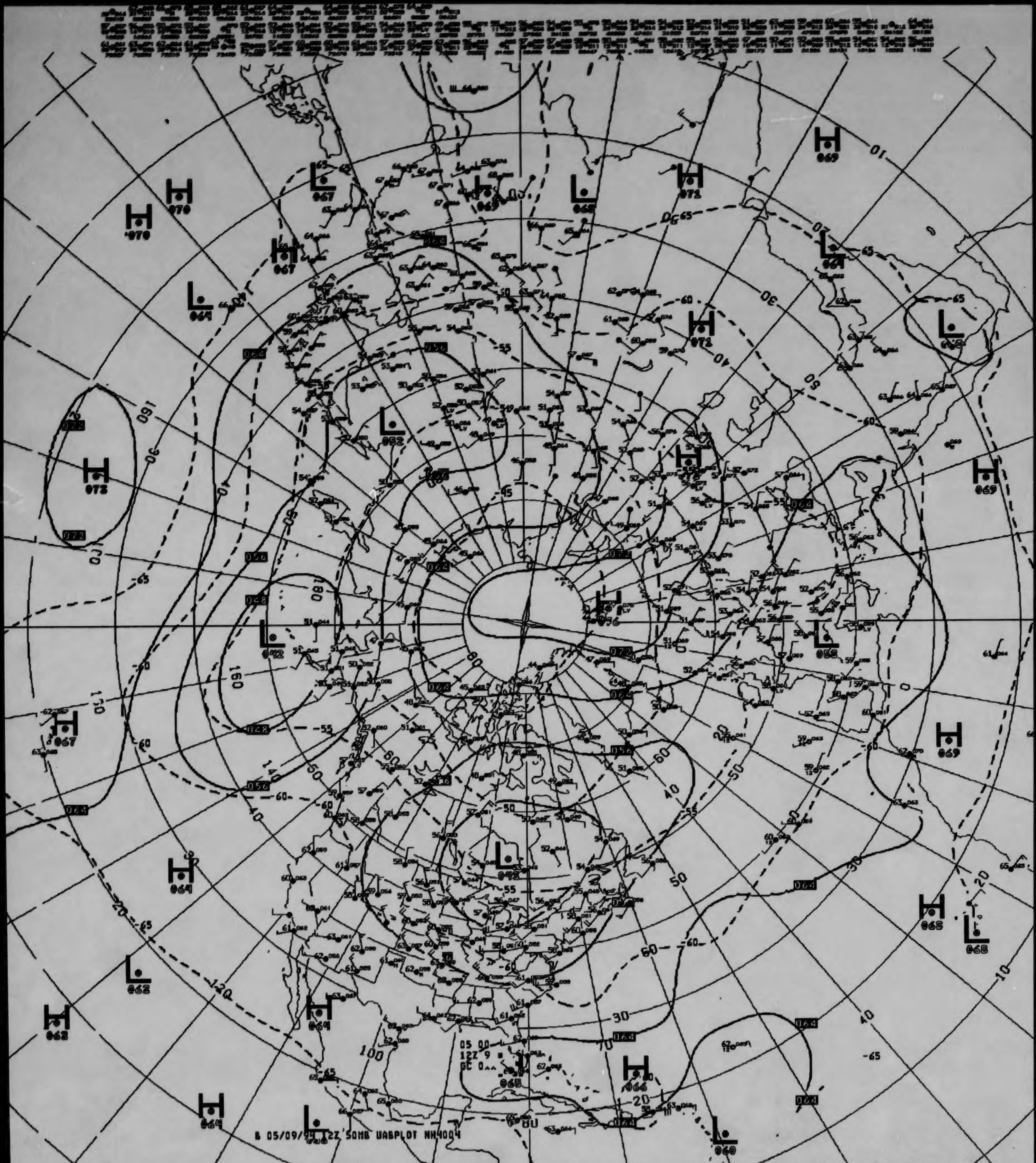
B 05/09/94 12Z 50MB UABPLOT NH4004
05 00
12Z 9
GC 0^^
H
L
070
072
067
064
052
042
048
056
062
063
069
071
060
066
065
068
160
180
140
120
100
80
60
40
30
20
10
0
-45
-50
-55
-60
-65
US DEPT OF COMMERCE
NOAA/NWS/NMC WASHINGTON

V431 ^^ 050MB ANALYSIS HEIGHTS/TEMPERATURE 12Z MON 9 MAY 94

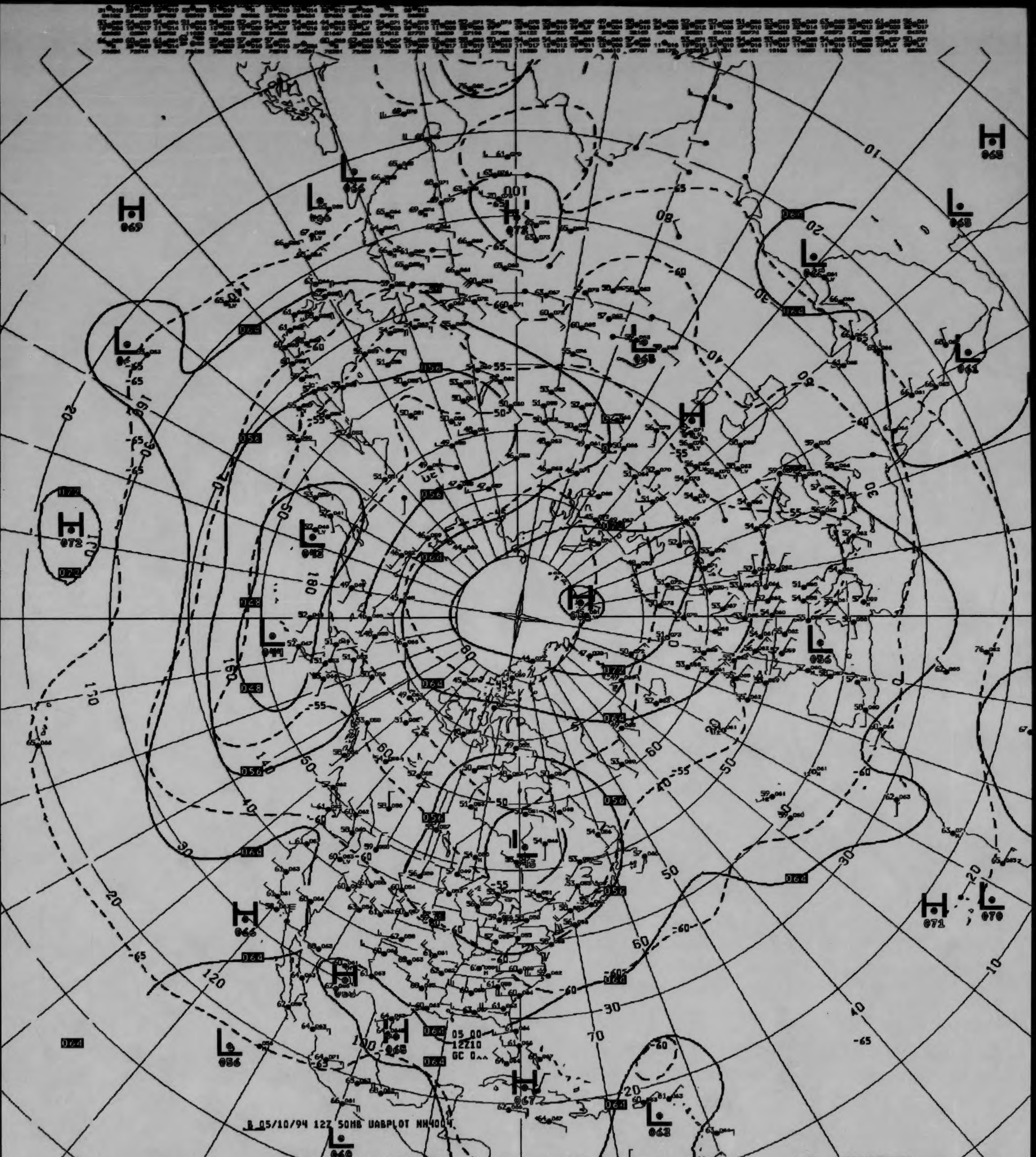

B 05/10/94 12Z 50MB UABPLOT NH4004
05 00
12Z10
GC 0^^
H 069
L 056
L 060
H 078
L 062
L 061
L 068
L 064
H 072
L 048
L 044
H 071
L 070
H 066
H 067
L 056
L 063
L 060

V431 ^^ 050MB ANALYSIS HEIGHTS/TEMPERATURE 12Z TUE 10 MAY 94

US DEPT OF COMMERCE
NOAA/NWS/NMC WASHINGTON

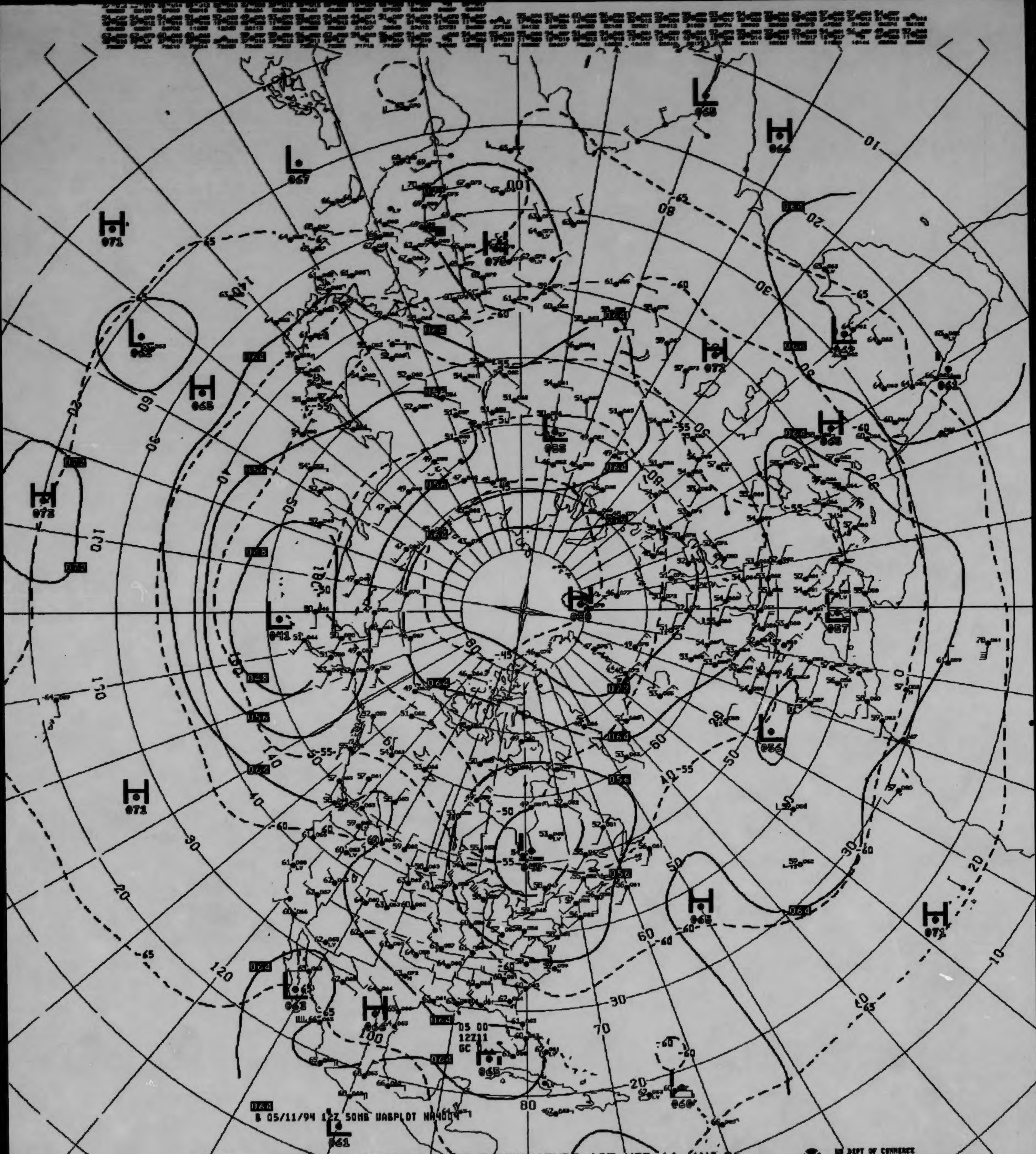
B 05/11/94 12Z 50MB UABPLOT NH4004
05 00
12Z11
GC
H
L
10
20
30
40
50
60
70
80
100
120
130
-45
-50
-55
-60
-65

V431 ^^ 050MB ANALYSIS HEIGHTS/TEMPERATURE 12Z WED 11 MAY 94

US DEPT OF COMMERCE
NOAA/NWS/NMC WASHINGTON



05 00
12Z12
GC 0^^
B 05/12/94 12Z 50MB UABPLOT, NH4004

V431 ^^ 050MB ANALYSIS HEIGHTS/TEMPERATURE 12Z THU 12 MAY 94

US DEPT OF COMMERCE
NOAA/NWS/NMC WASHINGTON

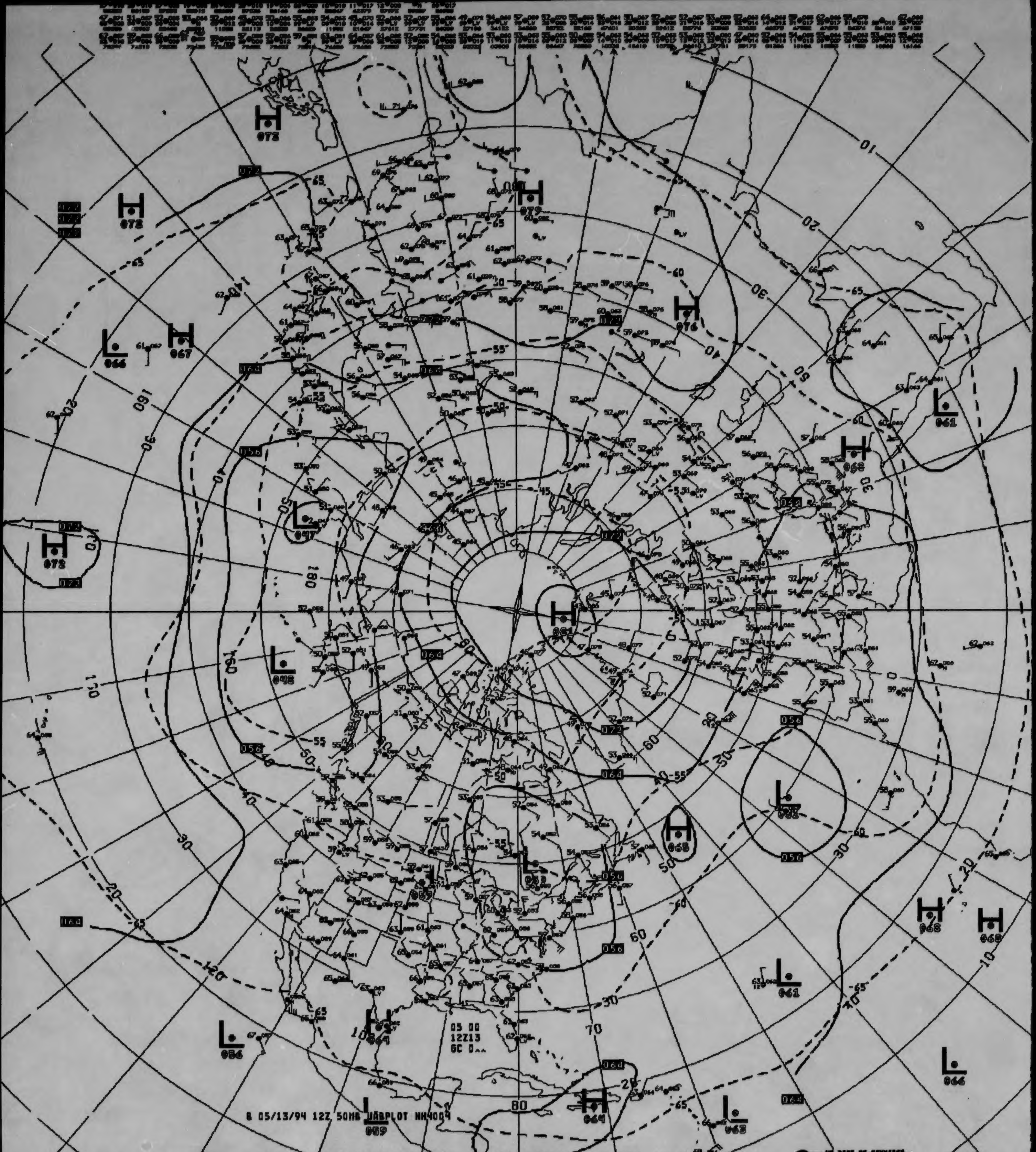
H 072
H 072
H 067
L 066
H 079
H 076
L 061
H 068
L 047
H 072
L 048
H 061
L 051
H 068
L 053
L 057
H 068
H 068
L 061
L 056
H 064
L 066
L 059
H 064
L 063
05 00
12Z13
GC 0^^
B 05/13/94 12Z 50MB UABPLOT NH4009

V431 ^^ 050MB ANALYSIS HEIGHTS/TEMPERATURE 12Z FRI 13 MAY 94

US DEPT OF COMMERCE
NOAA/NWS/NMC WASHINGTON

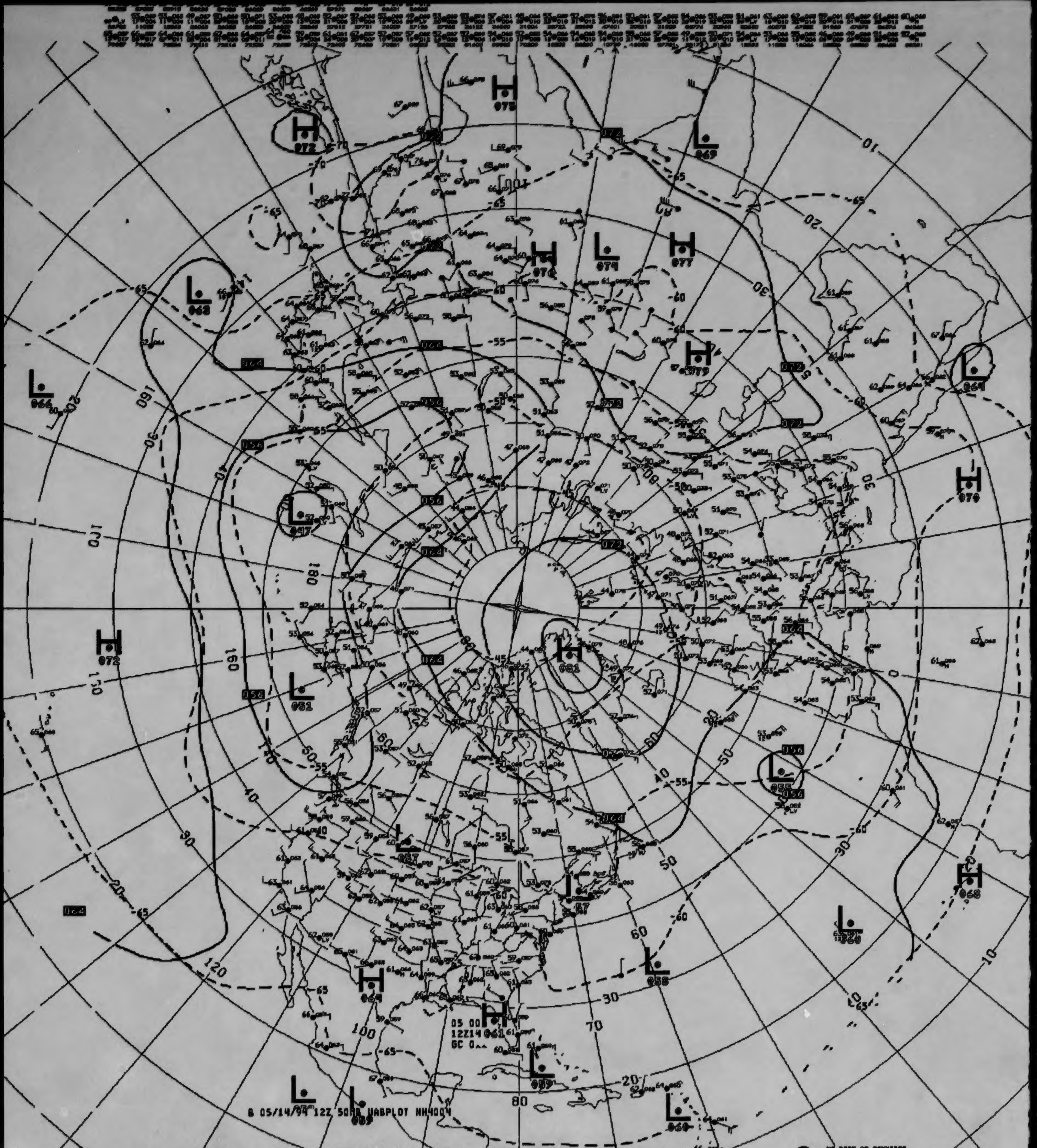
B 05/14/94 12Z 50MB UABPLOT NH4004
05 00
12Z14
GC 0^^
H 072
H 075
L 069
H 074
H 077
L 074
L 068
H 079
L 066
L 064
H 079
L 047
H 072
H 081
L 051
L 055
L 057
L 057
H 068
L 060
L 058
H 064
H 061
L 059
L 060
L 059
L 060

V431 ^^ 050MB ANALYSIS HEIGHTS/TEMPERATURE 12Z SAT 14 MAY 94

US DEPT OF COMMERCE
NOAA/NWS/NMC WASHINGTON

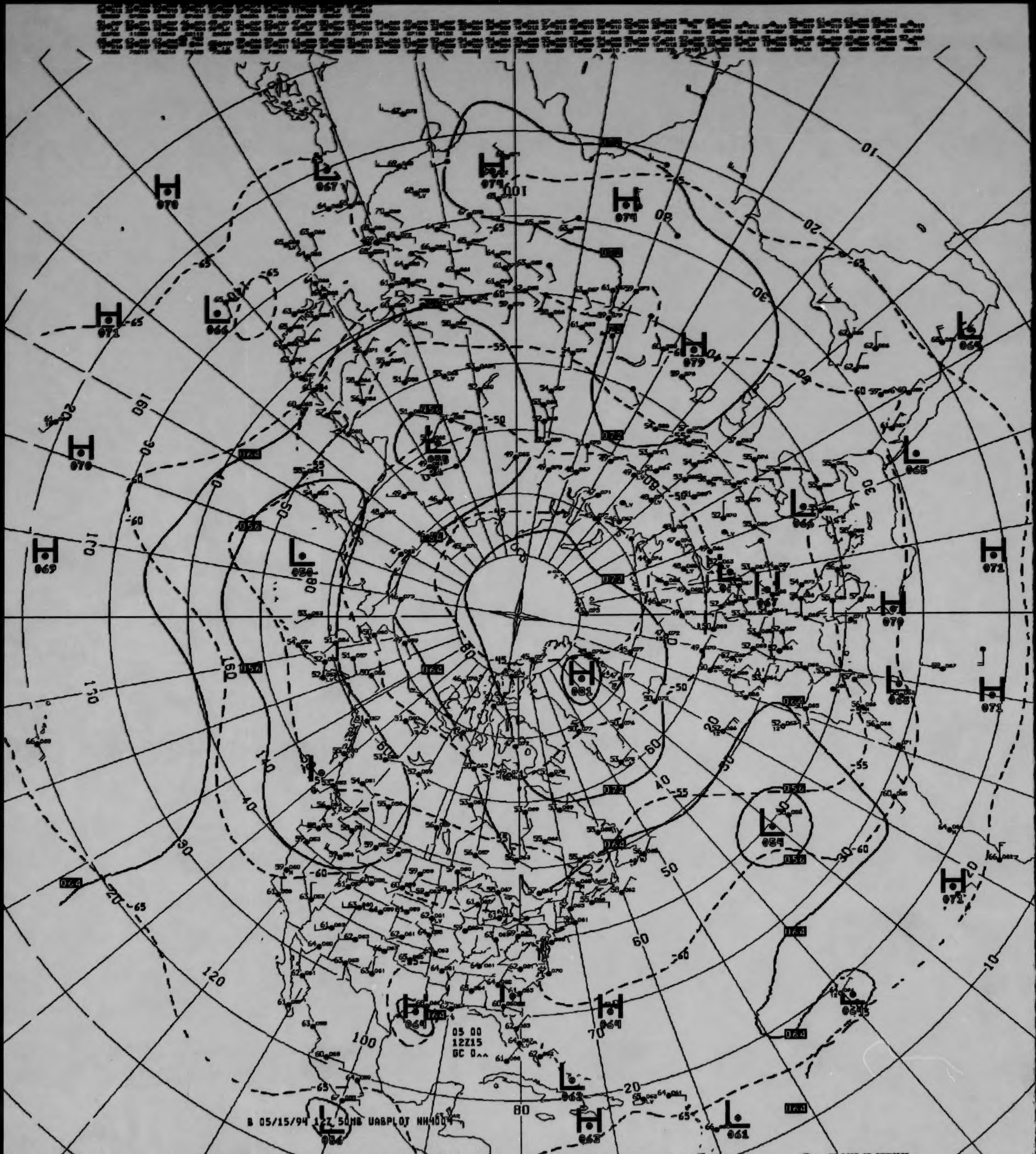

05 00
12Z15
GC 0^^
B 05/15/94 12Z 50MB UABPLOT NH4004
H
079
H
079
H
079
H
081
L
050
L
054
H
071
H
070
H
069
L
066
L
067
H
064
L
063
H
062
L
061
L
056
10
20
30
40
50
60
70
80
100
120
160
170
-45
-50
-55
-60
-65
US DEPT OF COMMERCE
NOAA/NWS/NMC WASHINGTON

V431 ^^ 050MB ANALYSIS HEIGHTS/TEMPERATURE 12Z SUN 15 MAY 94

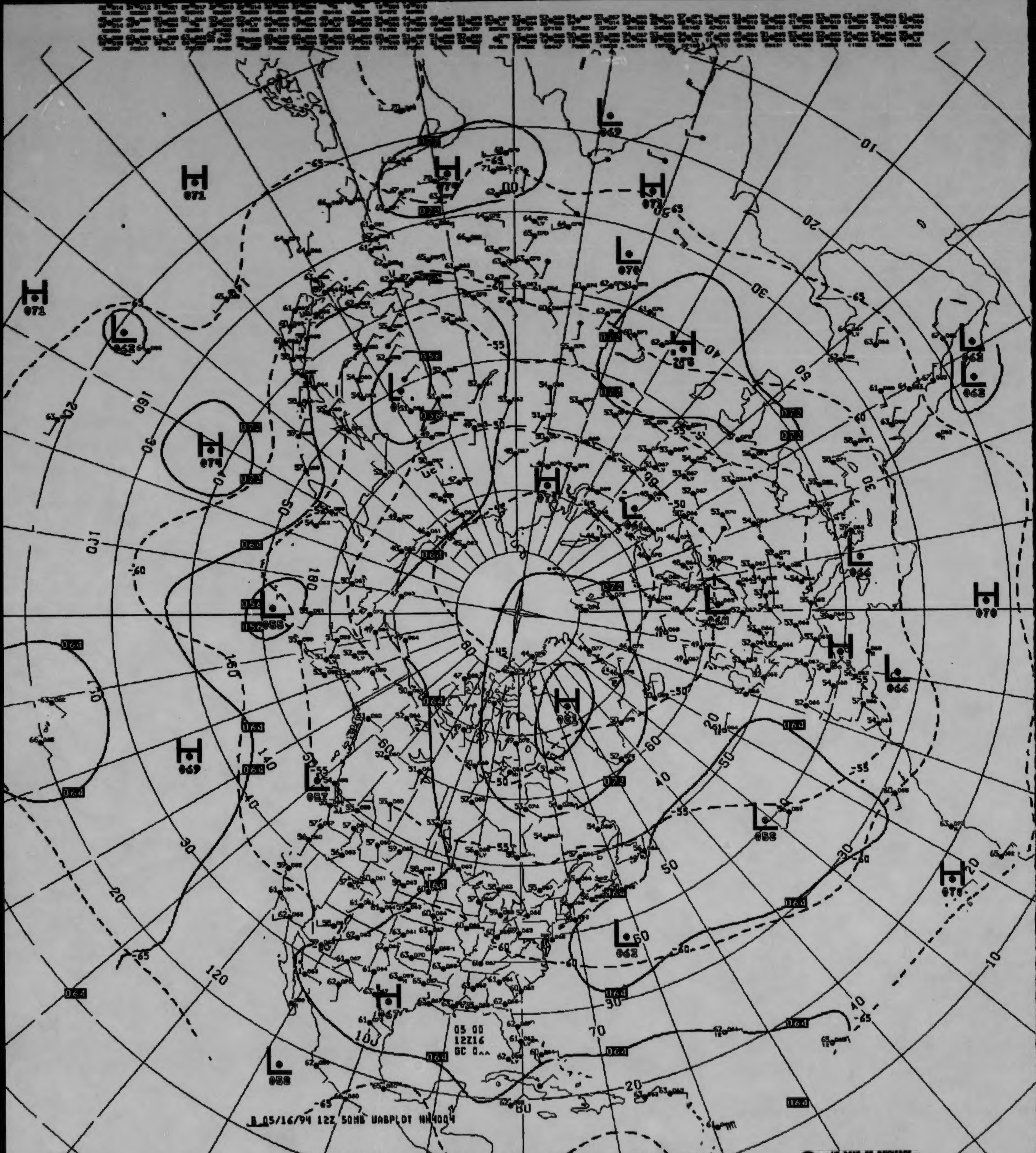
H
071
H
079
H
069
H
073
H
070
H
072
H
063
H
067
H
078
H
071
L
062
L
058
L
061
L
067
L
069
L
070
L
066
L
066
L
058
L
063
L
058
L
062
L
062
05 00
12Z16
GC 0^^
B 05/16/94 12Z 50MB UABPLOT NH4004

V431 ^^ 050MB ANALYSIS HEIGHTS/TEMPERATURE 12Z MON 16 MAY 94

US DEPT OF COMMERCE
NOAA/NWS/NMC WASHINGTON

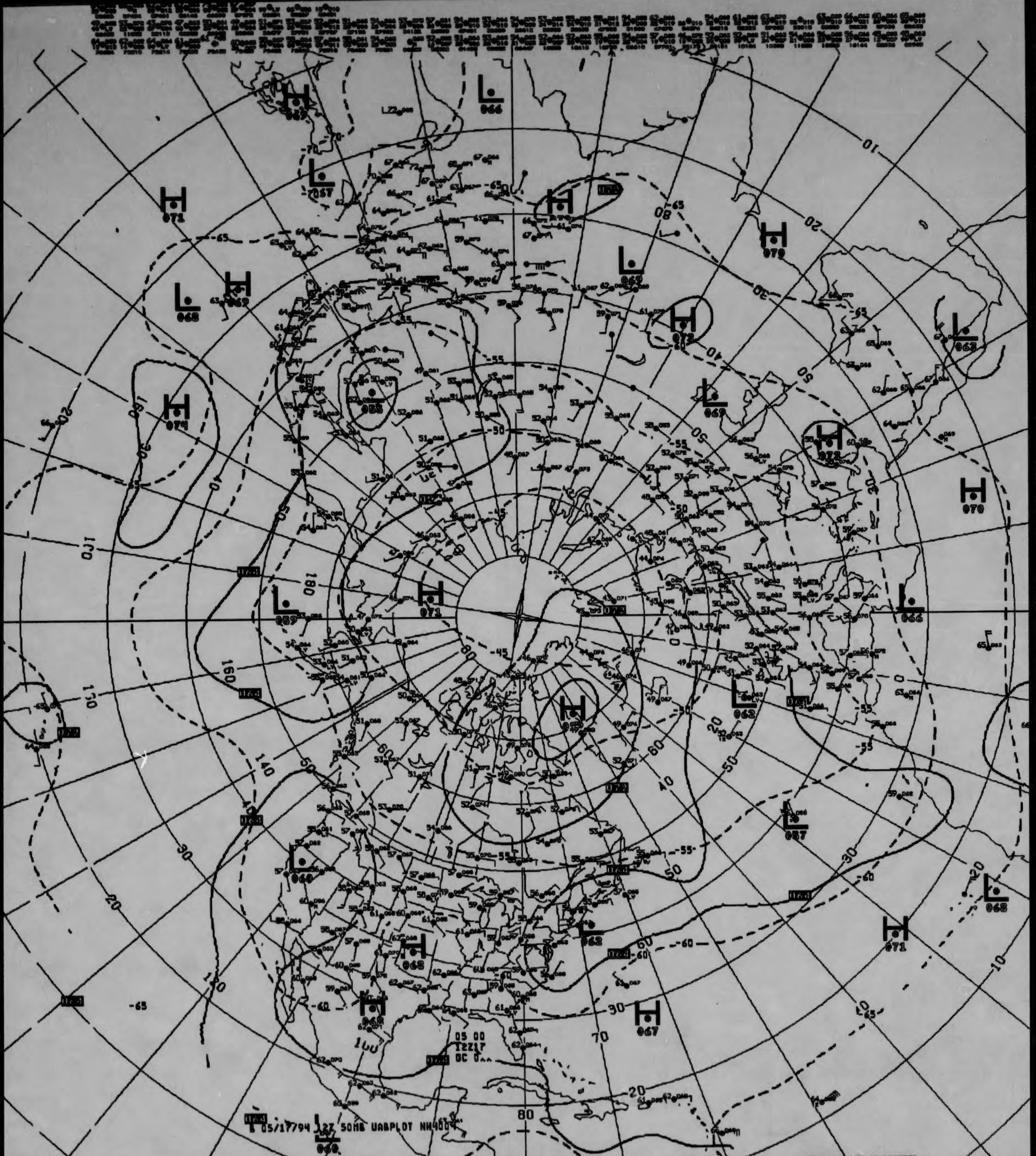
05/17/94 12Z 50MB UABPLOT NH400
H
071
L
066
L
069
H
079
L
063
H
074
H
071
L
059
L
062
L
057
H
071
H
067
L
068
10
20
30
40
50
60
70
80
-45
-50
-55
-60
-65
180
170
160
150
140

V431 ^^ 050MB ANALYSIS HEIGHTS/TEMPERATURE 12Z TUE 17 MAY 94

US DEPT OF COMMERCE
NOAA/NWS/NMC WASHINGTON

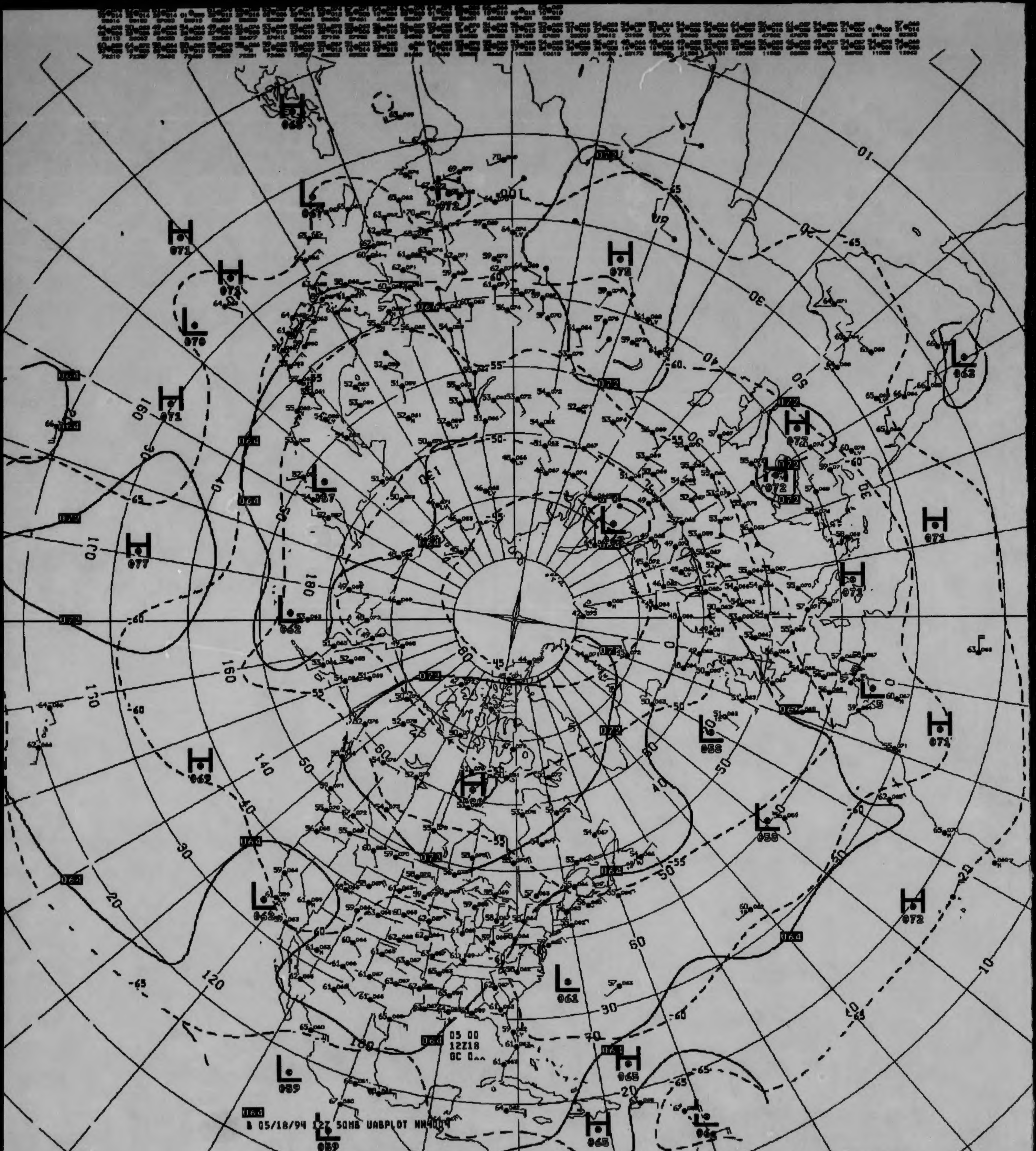
05 00
12Z18
GC 0^^
B 05/18/94 12Z 50MB UABPLOT NH4004

V431 ^^ 050MB ANALYSIS HEIGHTS/TEMPERATURE 12Z WED 18 MAY 94

US DEPT OF COMMERCE
NOAA/NWS/NMC WASHINGTON

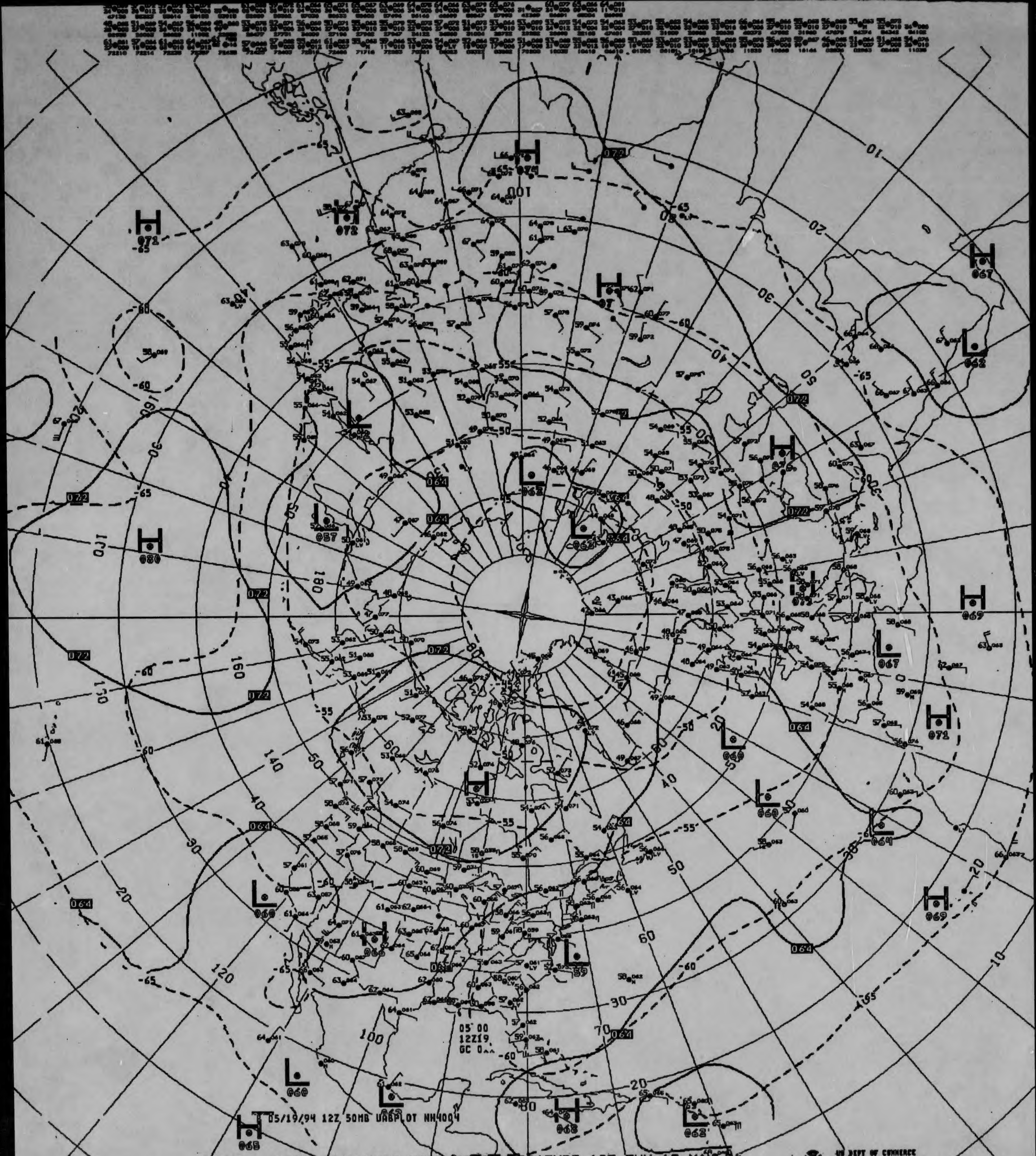

05/19/94 12Z 50MB UABPLOT NH4004
05 00
12Z19
GC 0^^
H
L
072
064
080
10
20
30
40
50
60
70
80
90
100
120
140
160
180
-55
-60
-65

V431 ^^ 050MB ANALYSIS HEIGHTS/TEMPERATURE 12Z THU 19 MAY 94

US DEPT OF COMMERCE
NOAA/NWS/NMC WASHINGTON

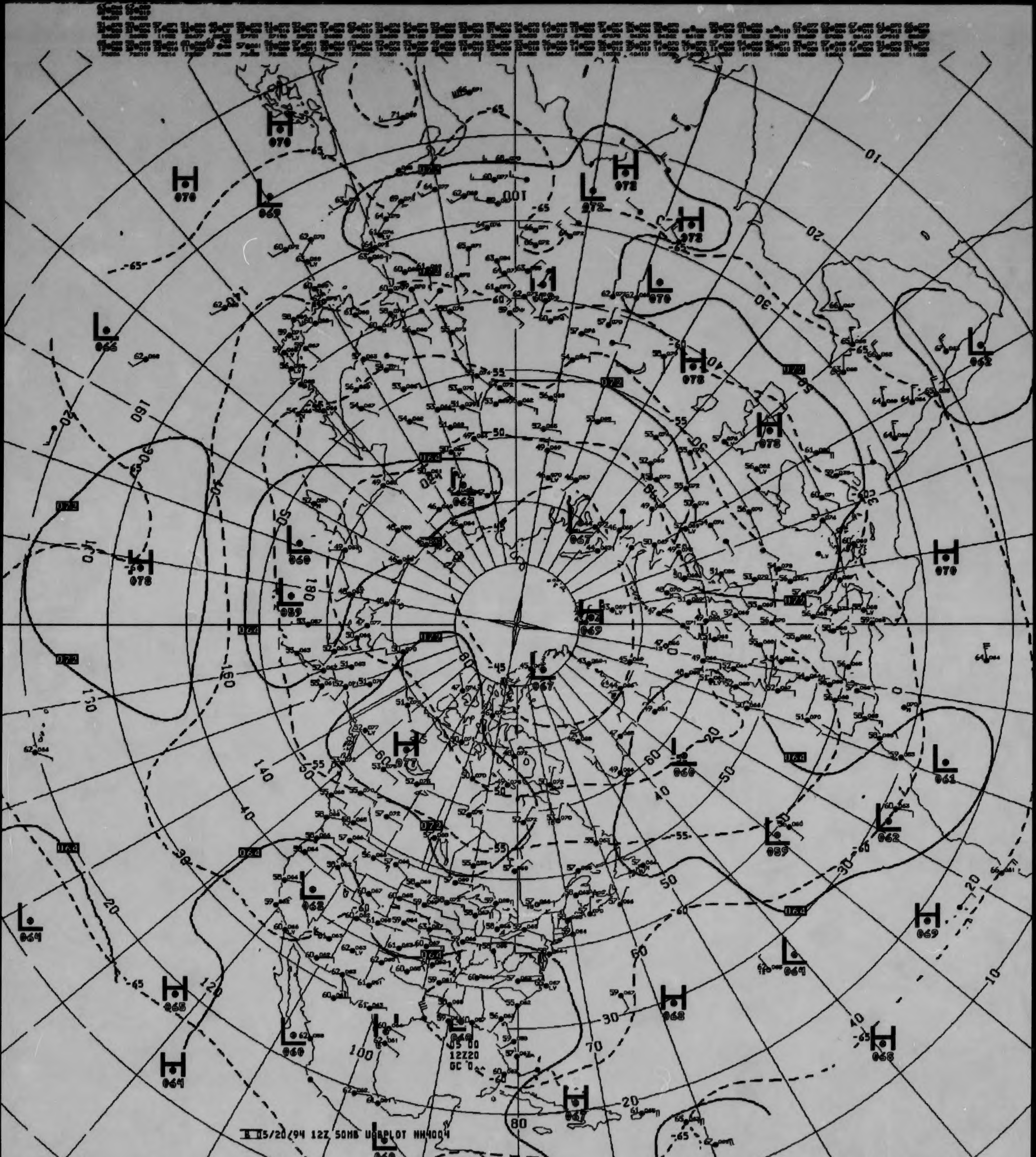
05/20/94 12Z 50MB UAPLOT NH4004
US 00
12Z20
GC 0
H 070
H 076
L 069
L 066
H 078
L 060
L 059
L 062
L 067
H 077
L 066
L 059
L 062
L 061
H 069
L 064
H 068
H 068
H 067
L 060
L 062
L 064
H 065
L 060
H 064
H 072
L 072
H 072
L 070
H 078
H 078
H 070
L 062
L 069
L 067
064
072
-65
-60
-55
-50
-45
10
20
30
40
50
60
70
80
100
120
140
160
180
160
140
120
100

V431 .. 050MB ANALYSIS HEIGHTS/TEMPERATURE 12Z FRI 20 MAY 94

US DEPT OF COMMERCE
NOAA/NWS/NMC WASHINGTON

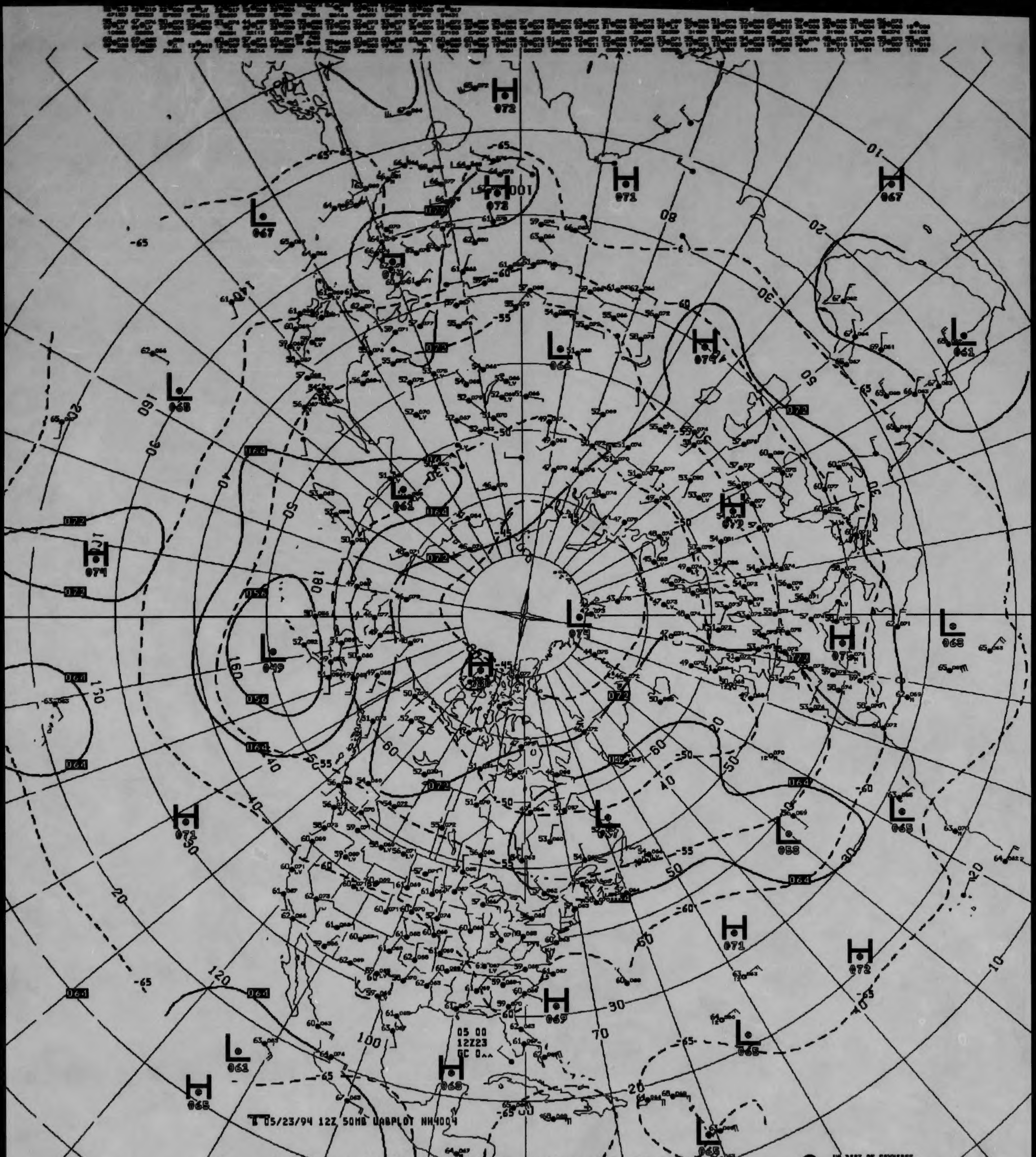
H 072
H 072
H 071
H 067
L 067
L 066
H 074
L 061
L 068
L 062
H 074
L 049
H 072
L 075
H 075
L 065
H 071
L 058
L 065
H 071
H 072
H 069
L 061
H 068
H 065
L 068
L 065
05 00
12Z23
GC 0^^
B 05/23/94 12Z 50MB UABPLOT NH4004

V431 ^^ 050MB ANALYSIS HEIGHTS/TEMPERATURE 12Z MON 23 MAY 94

US DEPT OF COMMERCE
NOAA/NWS/NMC WASHINGTON

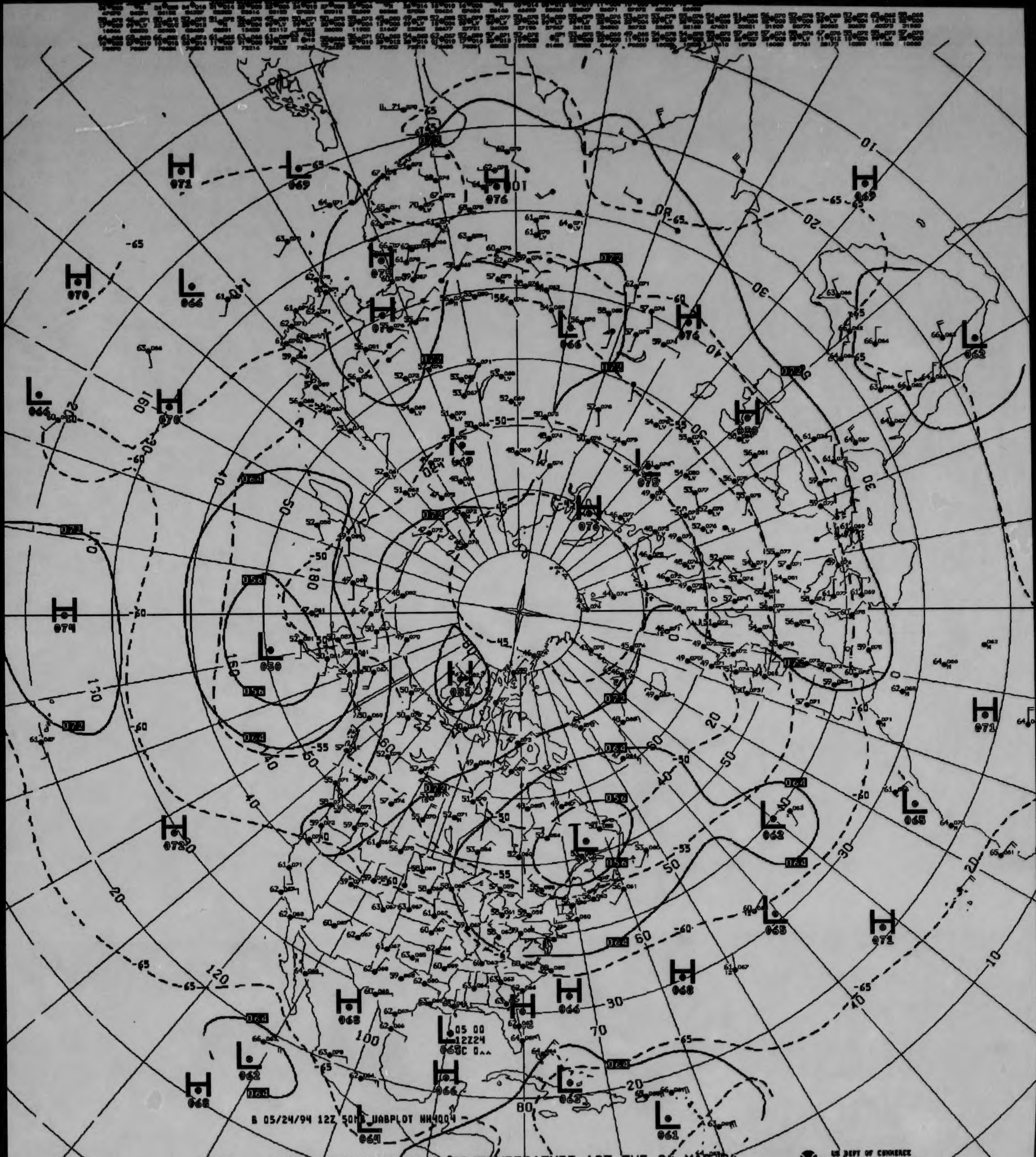
B 05/24/94 12Z 50MB UABPLOT NH4004
05 00
12Z24

V431 ^^ 050MB ANALYSIS HEIGHTS/TEMPERATURE 12Z TUE 24 MAY 94

US DEPT OF COMMERCE
NOAA/NWS/NMC WASHINGTON

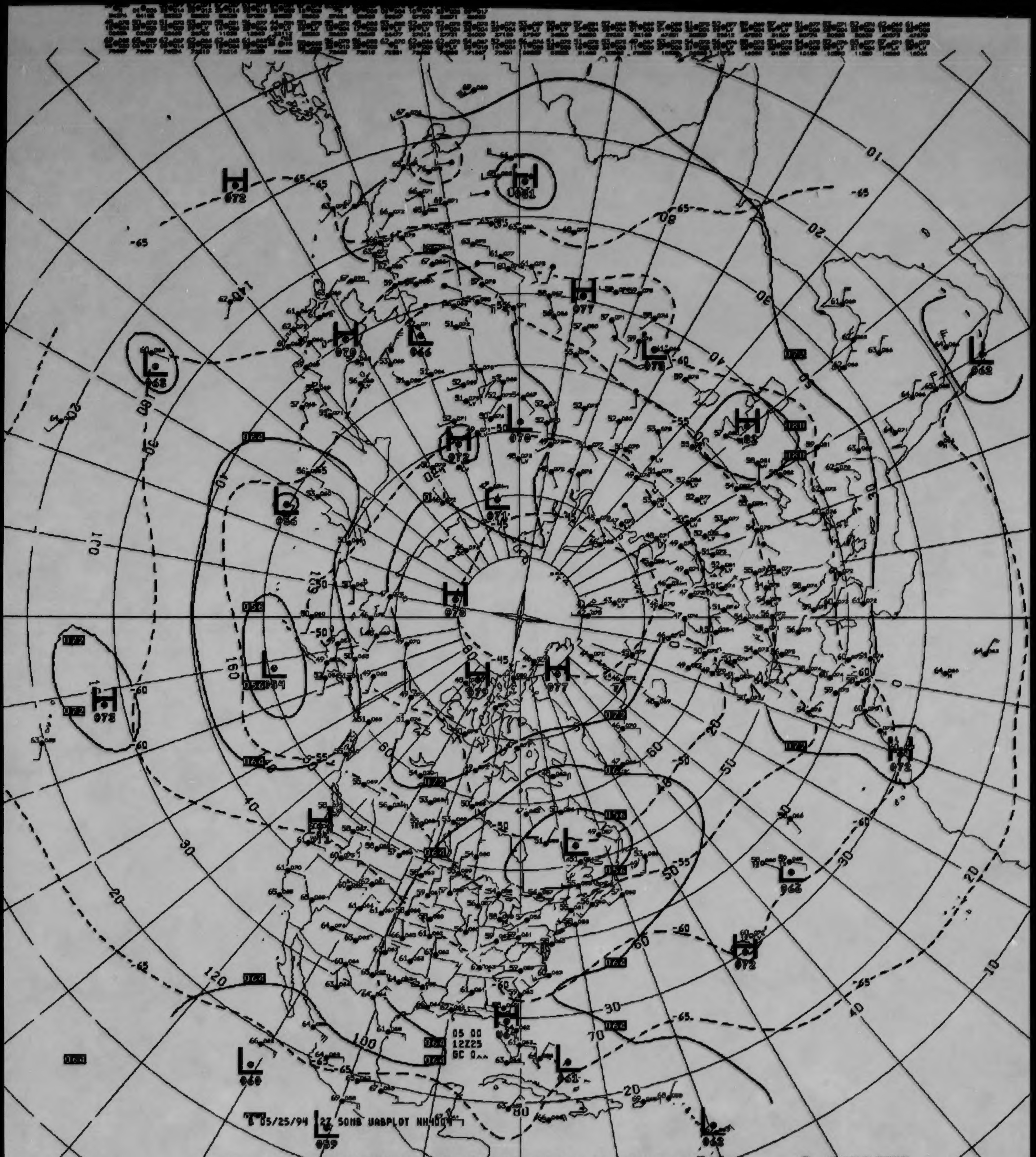
05/25/94 12Z 50MB UABPLOT NH4004
05 00
12Z25
GC 0^^
H 072
H 081
H 077
H 070
L 066
L 068
L 078
L 062
H 082
L 070
H 072
L 056
L 071
H 078
L 054
H 072
H 079
H 077
H 072
L 066
H 072
H 064
L 060
L 061
L 059
L 062

V431 ^^ 050MB ANALYSIS HEIGHTS/TEMPERATURE 12Z WED 25 MAY 94

US DEPT OF COMMERCE
NOAA/NWS/NMC WASHINGTON


05/26/94 12Z 50MB UABPLOT NN4004
US DEPT OF COMMERCE
NOAA/NWS/NMC WASHINGTON

V431 ^^ 050MB ANALYSIS HEIGHTS/TEMPERATURE 12Z THU 26 MAY 94

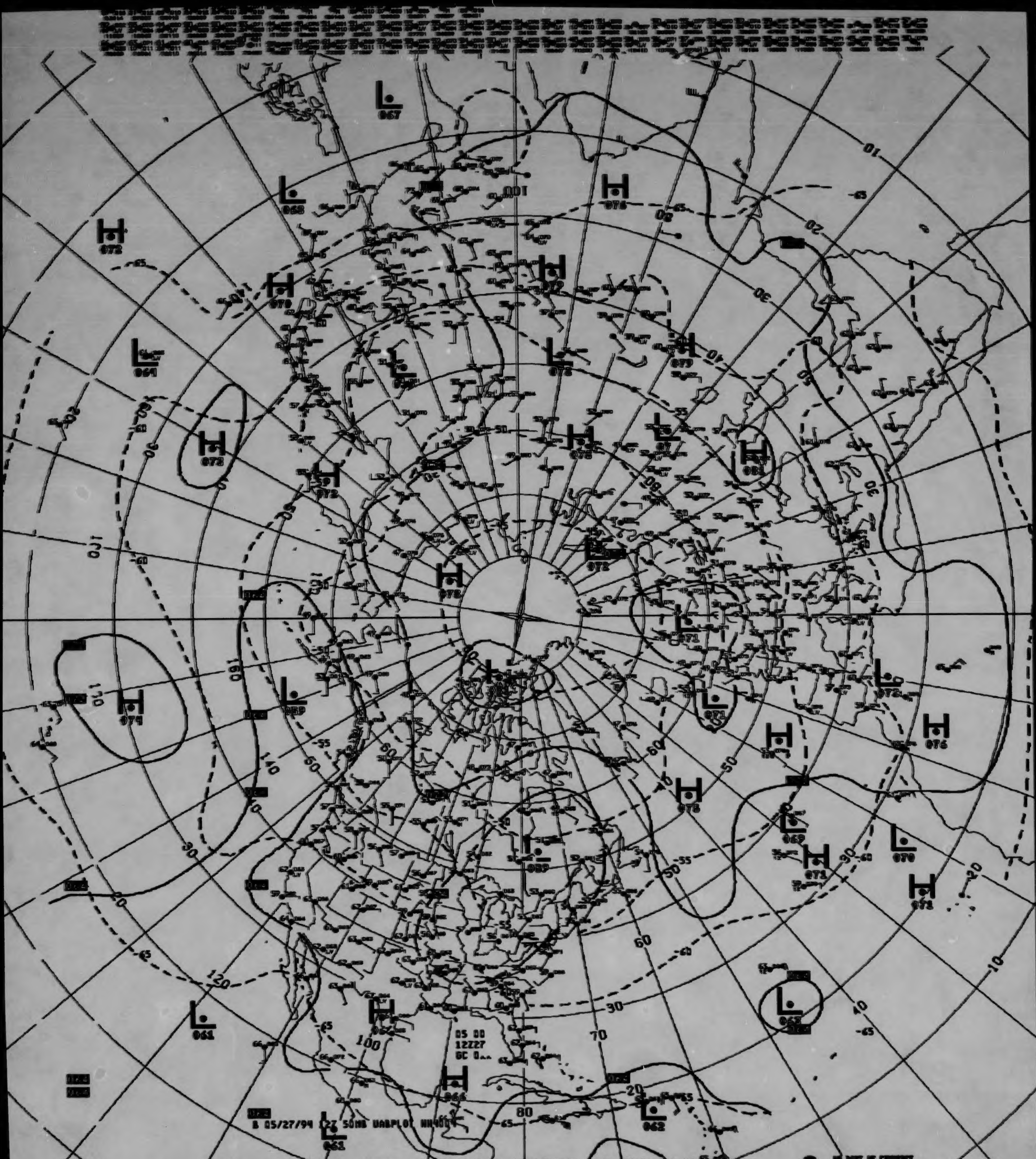
H
076
H
072
H
079
H
073
H
075
H
081
H
078
H
074
H
076
H
078
H
071
H
066
L
067
L
068
L
064
L
078
L
072
L
071
L
071
L
072
L
069
L
070
L
069
L
061
L
062
L
062
L
061
10
20
30
40
50
60
70
80
90
100
110
120
130
140
150
160
170
180
-55
-60
-65
05 00
12Z27
8 05/27/94 12Z 50MB UABPLOT NH4001

V431 ^^ 050MB ANALYSIS HEIGHTS/TEMPERATURE 12Z FRI 27 MAY 94

US DEPT OF COMMERCE
NOAA/NWS/NMC WASHINGTON



05/29/94 12Z SONB UABPLOT NH400Y
H
072
L
068
H
079
H
073
L
068
L
067
L
077
H
072
H
073
L
069
H
078
L
088
H
071
L
068
H
072
L
069
H
079
H
066
L
061
L
060
L
087
10
20
30
40
50
60
70
80
90
100
120
-65
-60
-55
-50

V431 .. 050MB ANALYSIS HEIGHTS/TEMPERATURE 12Z SUN 29 MAY 94



B 05/30/94 12Z 50MB UABPLOT NH4001
05 00
12Z30
GC 0..
US DEPT OF COMMERCE
NOAA/NWS/NMC WASHINGTON

V431 .. 050MB ANALYSIS HEIGHTS/TEMRERATURE 12Z MON 30 MAY 94


H 077
L 067
H 079
L 068
L 078
H 086
H 084
H 081
H 081
L 074
L 071
L 061
H 079
H 068
L 067
L 067
H 074
H 078
L 066
H 068
L 066
L 069
L 069
-65
-60
-55
-50
0
10
20
30
40
50
60
70
80
100
120
130
140
160
05 00
12Z31
GC 0^^
05/31/94 12Z 50MB UABPLOT NH400H

V431 ^^ 050MB ANALYSIS HEIGHTS/TEMPERATURE 12Z TUE 31 MAY 94

US DEPT OF COMMERCE
NOAA/NWS/NMC WASHINGTON

NOAA Form 46 - 366D
Rev. 6 - 83)

U.S. Department of Commerce
National Oceanic and Atmospheric Administration
National Environmental Satellite, Data, and Information Service
National Climatic Data Center

30 MB CONSTANT PRESSURE CHARTS

STRATOSPHERIC

ALL RECORDS ARE THE BEST AVAILABLE FOR FILMING

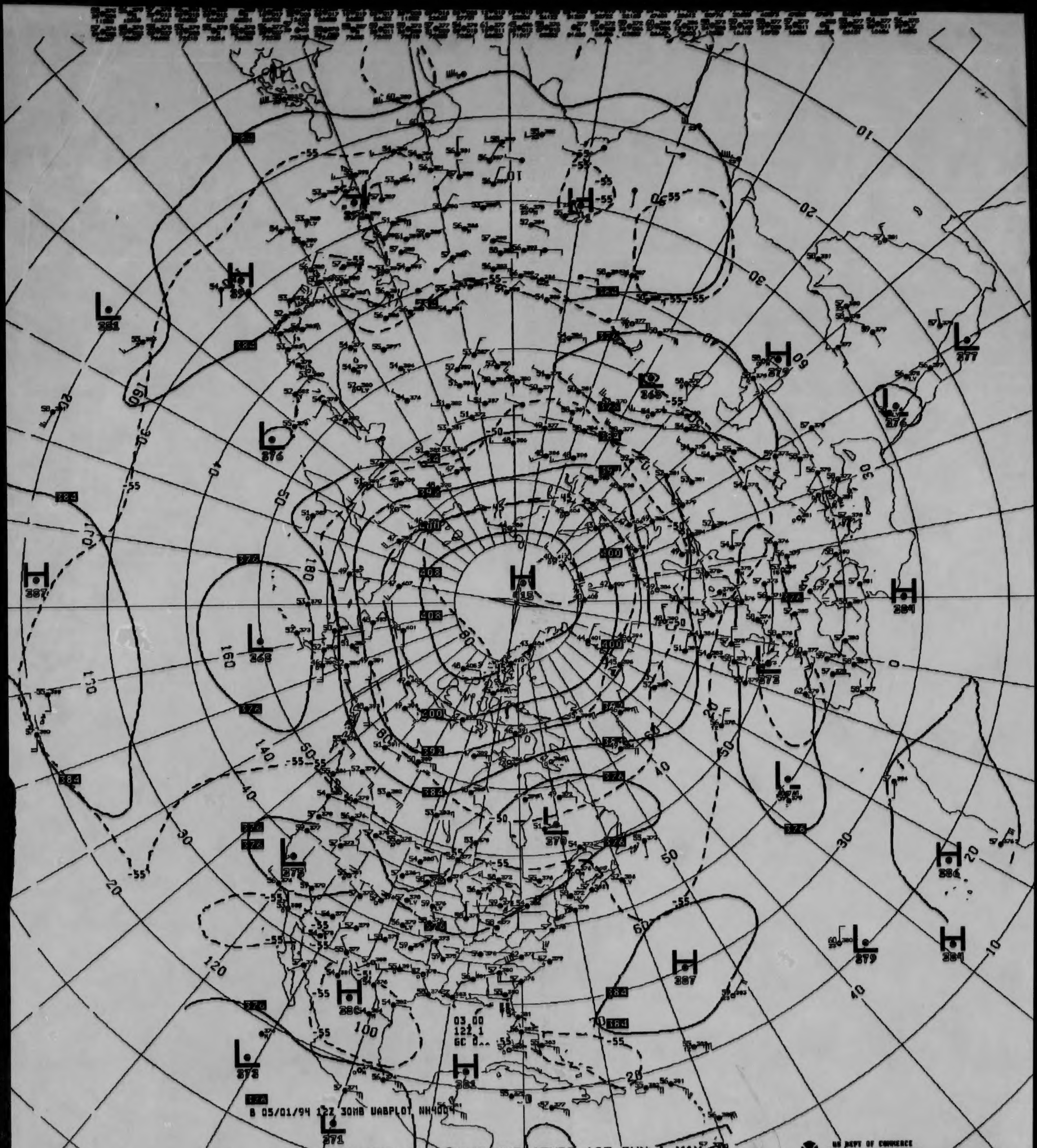
B 05/01/94 12Z 30MB UABPLOT NH4004
H 415
408
400
392
384
376
-55
-50
-45
H 387
L 368
H 386
L 378
H 384
L 372
H 381
L 371
L 370
H 387
L 379
H 386
H 384
L 376
L 377
H 379
L 368
L 381
H 390
180
160
140
120
100
80
60
50
40
30
20
10
0

V432 .. 030MB ANALYSIS HEIGHTS/TEMPERATURE 12Z SUN 1 MAY 94

US DEPT OF COMMERCE
NOAA/NWS/NMC WASHINGTON

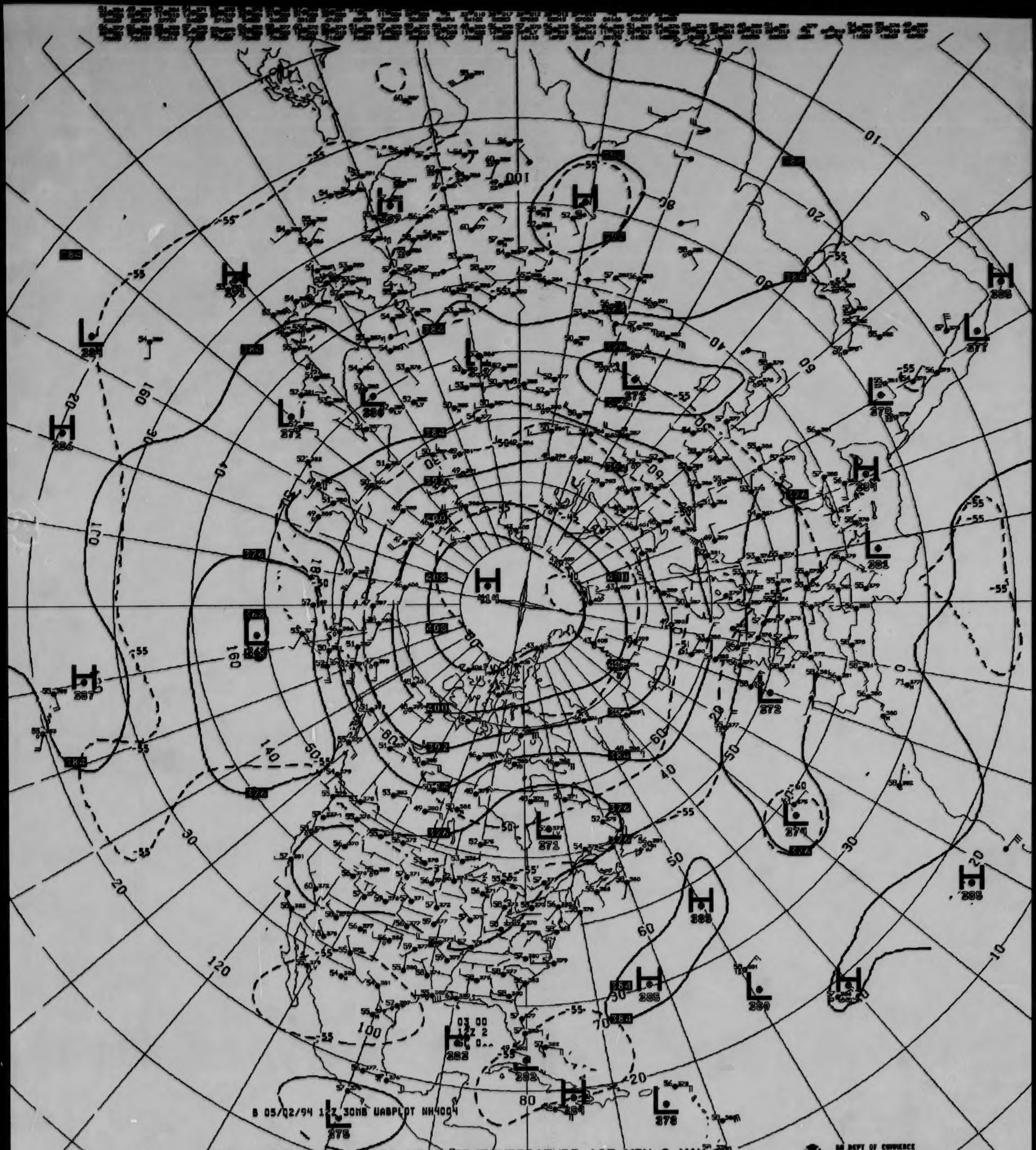
B 05/02/94 12Z 30MB UABPLOT NH4004
03 00
12Z 2
H
L
10
20
30
40
50
60
70
80
90
100
120
140
160
-55
-60
-80

V432 .. 030MB ANALYSIS HEIGHTS/TEMPERATURE 12Z MON 2 MAY 94

US DEPT OF COMMERCE
NOAA/NWS/NMC WASHINGTON

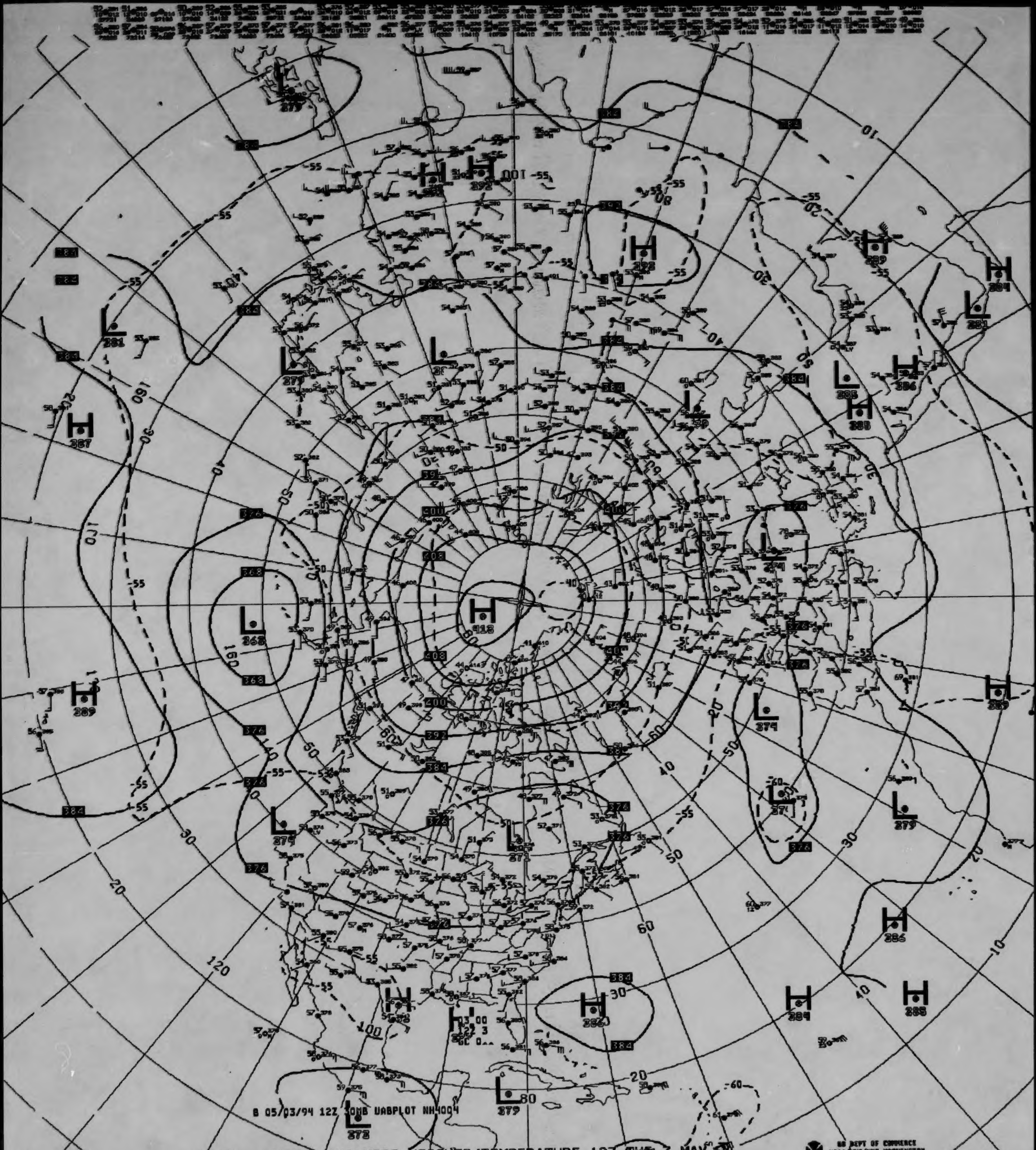
H 418
L 368
H 389
H 387
L 381
L 379
L 371
H 386
L 379
H 385
H 384
L 373
L 379
8 05/03/94 12Z 30MB UABPLOT NH4004
US DEPT OF COMMERCE
NOAA/NWS/NMC WASHINGTON

V432 ^^ 030MB ANALYSIS HEIGHTS/TEMPERATURE 12Z TUE 3 MAY 94

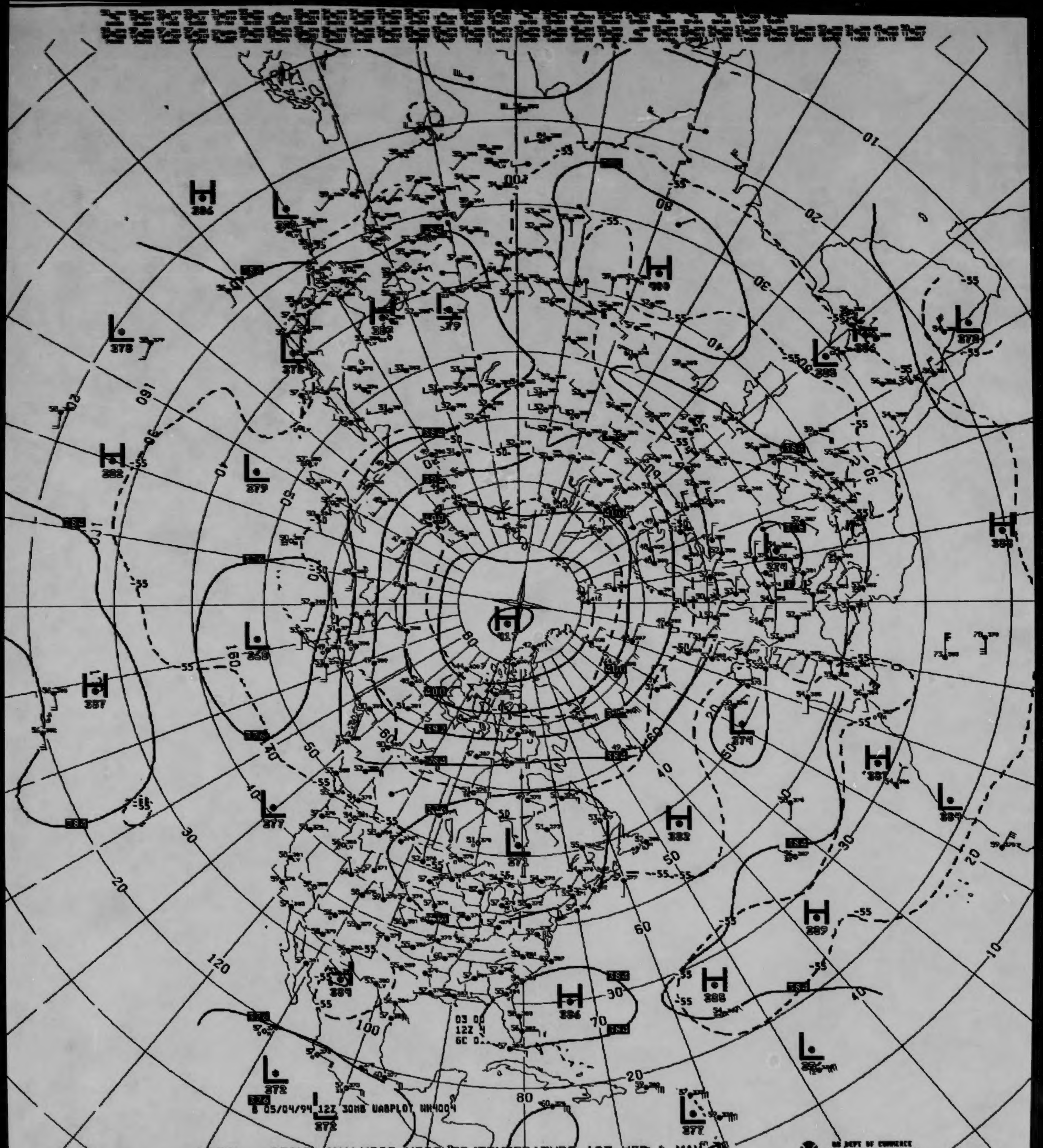
H
386
L
H
388
L
379
L
378
L
376
H
382
L
279
L
368
H
387
L
377
L
371
H
389
L
372
L
372
H
386
H
386
H
382
H
389
H
387
L
384
L
382
L
377
L
374
L
374
L
385
L
378
H
388
H
411
-55
10
20
30
40
50
60
70
80
100
120
160
03 00
12Z
GC 0
B 05/04/94 12Z 30MB UABPLOT WN4004

V432 .. 030MB ANALYSIS HEIGHTS/TEMPERATURE 12Z WED 4 MAY 94

US DEPT OF COMMERCE
NOAA/NWS/NMC WASHINGTON


B 05/05/94 12Z 30MB UABPLOT NH4004
03 00
12Z 5
H
L
384
376
392
400
408
-55
-50
10
20
30
40
50
60
70
80
100
120
140
160
180

V432 ^^ 030MB ANALYSIS HEIGHTS/TEMPERATURE 12Z THU 5 MAY 94

US DEPT OF COMMERCE
NOAA/NWS/NMC WASHINGTON

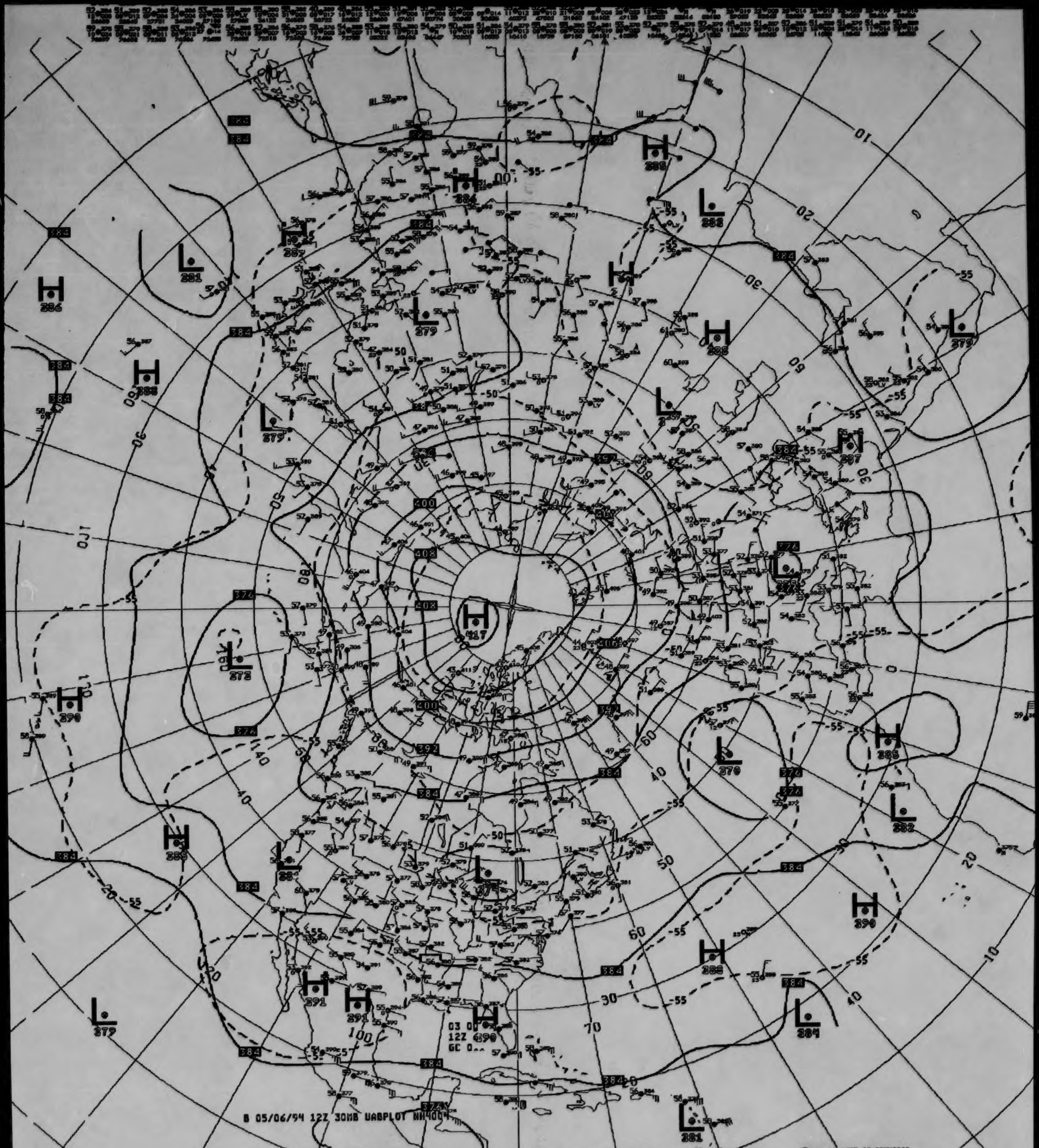
B 05/06/94 12Z 30MB UABPLOT NH4004
03 00
12Z 690
GC 0..
H
417
L
272
384
392
400
408
376
-55
-50
10
20
30
40
50
60
70
80
90
100
110
140

V432 .. 030MB ANALYSIS HEIGHTS/TEMPERATURE 12Z FRI 6 MAY 94

US DEPT OF COMMERCE
NOAA/NWS/NMC WASHINGTON

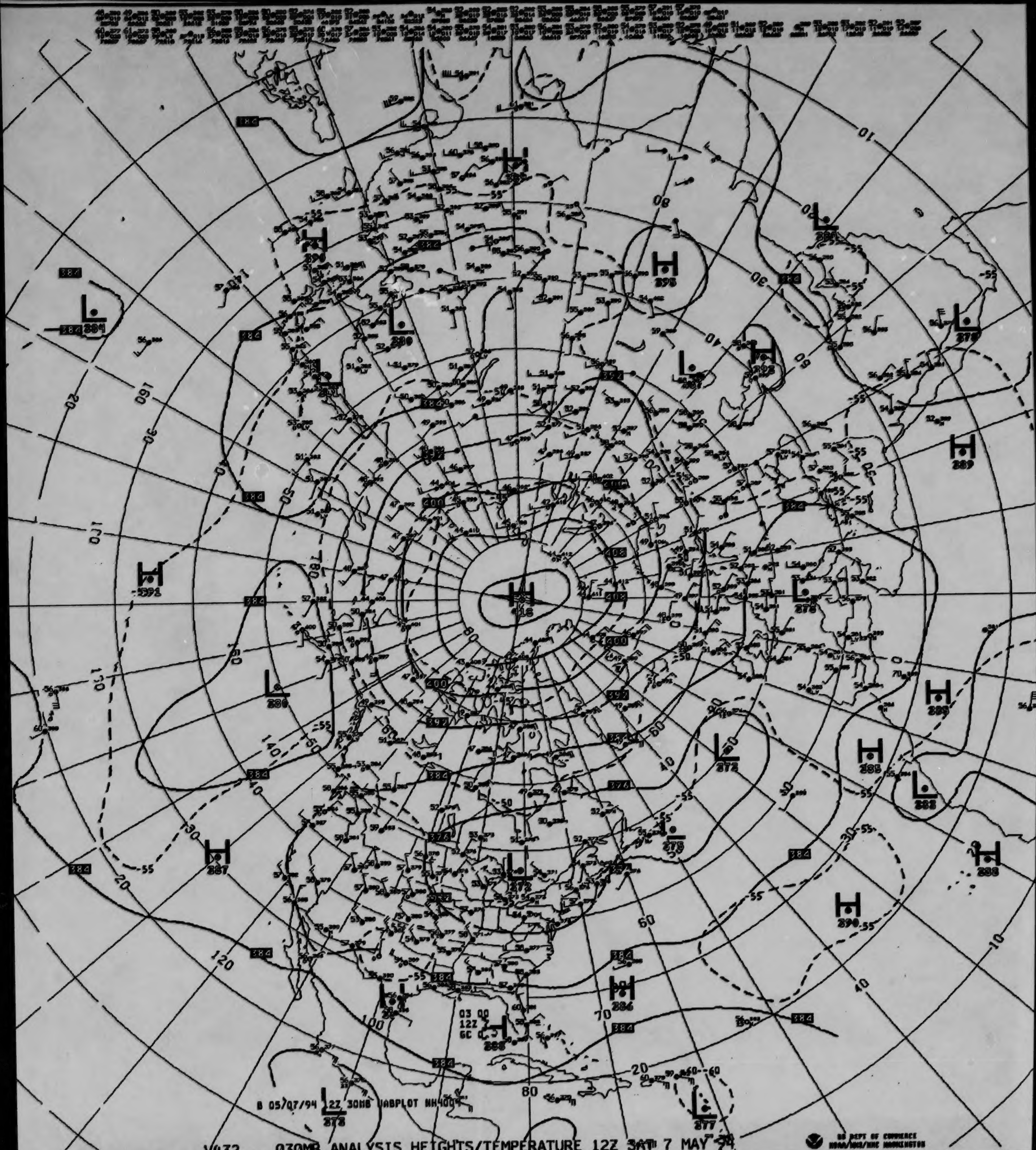

H
416
H
398
H
393
H
391
H
387
H
389
H
385
H
385
H
388
H
390
H
386
H
386
L
394
L
390
L
390
L
386
L
380
L
378
L
375
L
372
L
375
L
372
L
383
L
378
L
377
384
400
408
392
376
10
20
30
40
50
60
70
80
90
100
110
120
130
140
150
160
170
180
-55
-50
03 00
12Z
6C
B 05/07/94 12Z 30MB VABPLOT NH400

V432 ~~ 030MB ANALYSIS HEIGHTS/TEMPERATURE 12Z SAT 7 MAY 94

US DEPT OF COMMERCE
NOAA/NWS/NMC WASHINGTON

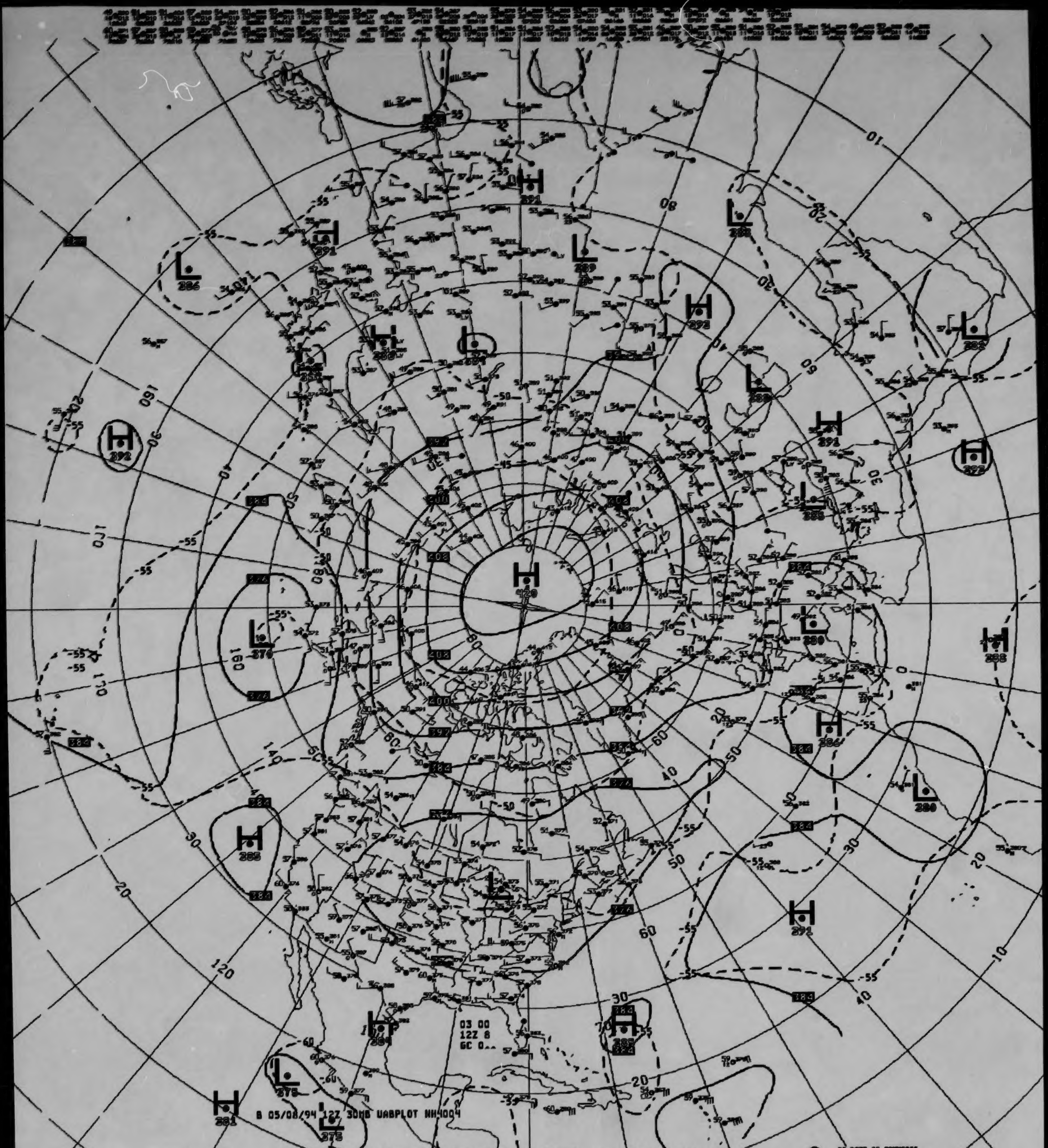
B 05/08/94 12Z 30MB UABPLOT NH4004
03 00
12Z 8
GC 0..
H
420
L
376
L
373
L
375
H
381
H
384
H
385
H
386
H
388
H
391
H
392
L
380
L
382
L
386
L
388
L
389
L
391
-55
-50
-45
10
20
30
40
50
60
70
80
90
120
140
160
170

V432 .. 030MB ANALYSIS HEIGHTS/TEMPERATURE 12Z SUN 8 MAY 94

US DEPT OF COMMERCE
NOAA/NWS/NMC WASHINGTON

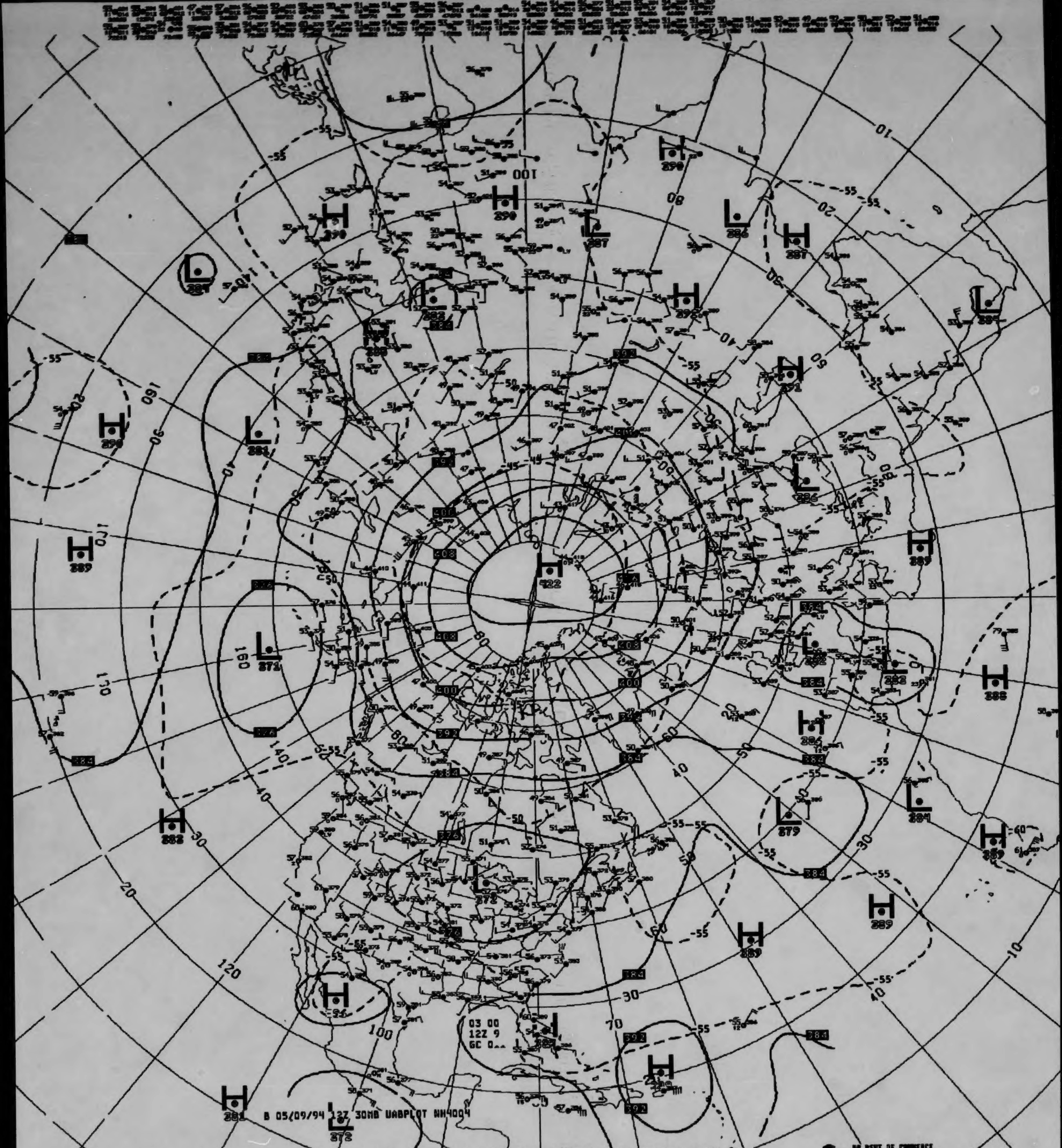
B 05/09/94 12Z 30MB UABPLOT NH4004
03 00
12Z 9
H
422
L
271
L
272
H
396
100
120
140
160
80
60
40
30
20
10
-55
-50
-45

V432 ~~ 030MB ANALYSIS HEIGHTS/TEMPERATURE 12Z MON 9 MAY 94

US DEPT OF COMMERCE
NOAA/NWS/NMC WASHINGTON

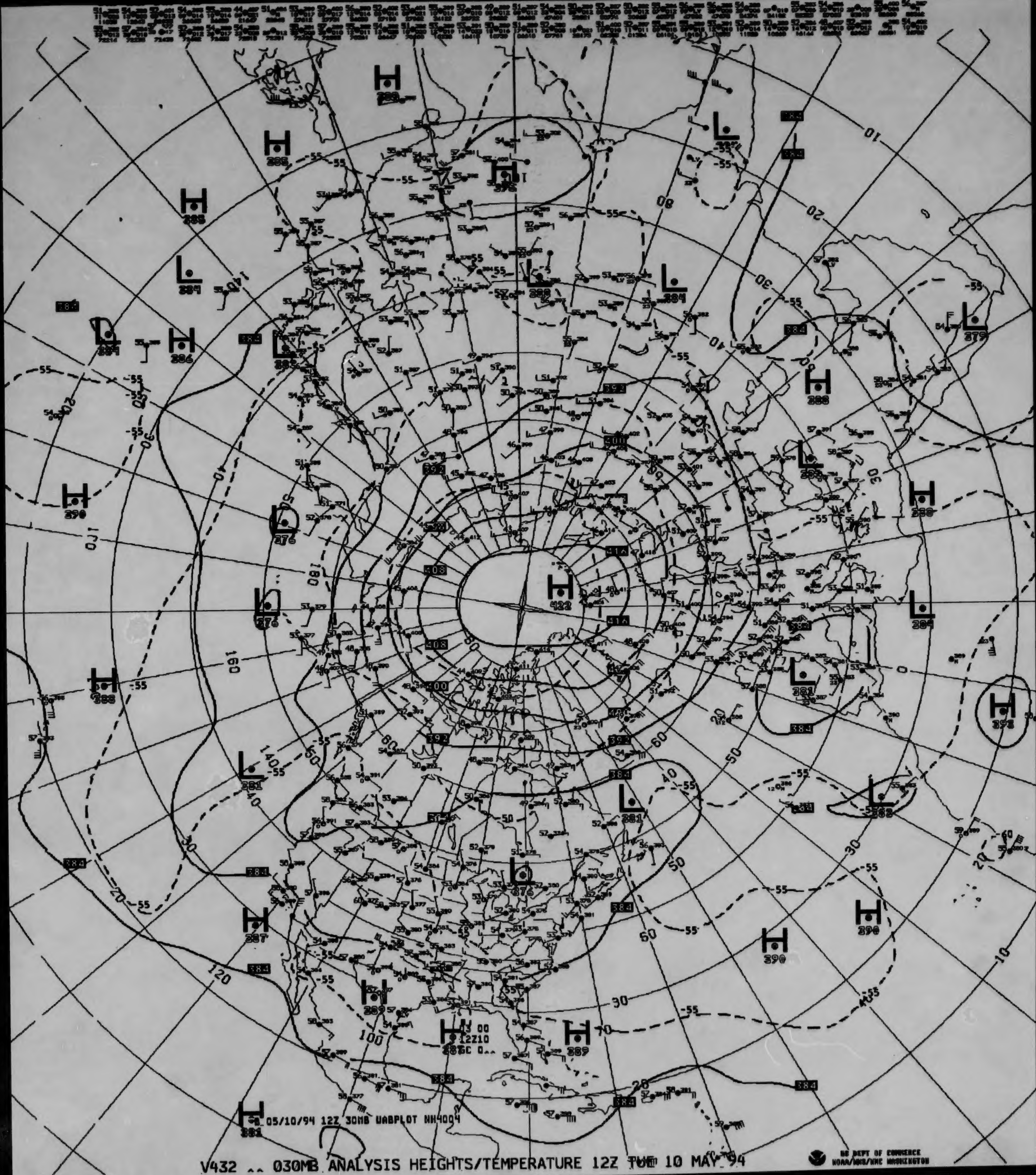



H
426
L
371
H
392
H
387
L
382
H
384
L
374
H
387
L
380
L
381
H
385
H
386
L
381
H
390
H
391
H
395
H
383
L
380
L
384
L
382
L
384
H
387
H
393
-55
-50
-45
10
20
30
40
50
60
80
100
120
140
160
03 00
12Z11
6C 0..
384
392
400
408
416

B 05/11/94 12Z 30MB UABPLOT NH4004

V432 .. 030MB ANALYSIS HEIGHTS/TEMPERATURE 12Z WED 11 MAY 94

US DEPT OF COMMERCE
NOAA/NWS/NMC WASHINGTON

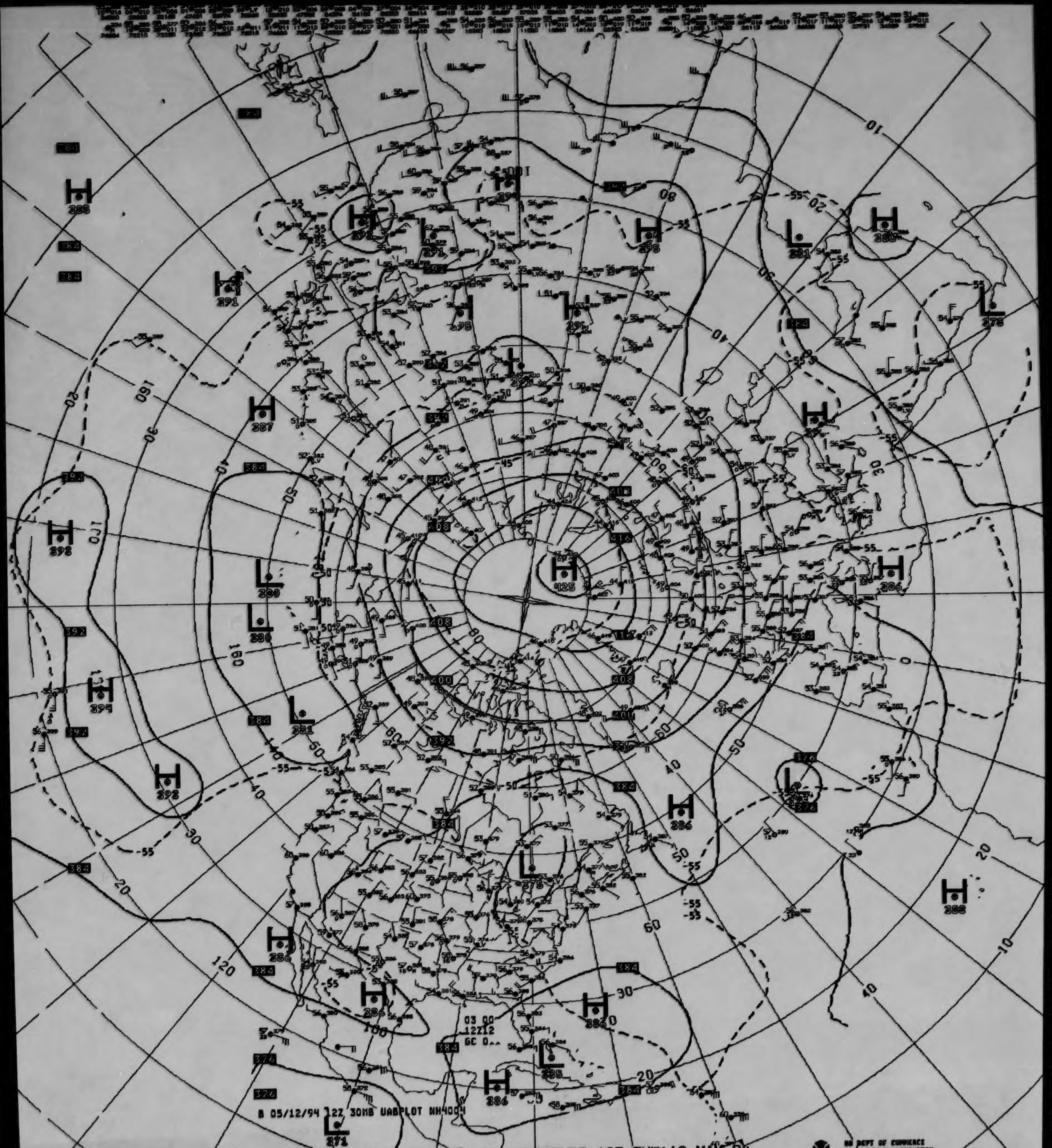
B 05/12/94 12Z 30MB UADPLOT NH4004
03 00
12Z12
H
L
425
-55

V432 .. 030MB ANALYSIS HEIGHTS/TEMPERATURE 12Z THU 12 MAY 94

US DEPT OF COMMERCE
NOAA/NWS/NMC WASHINGTON

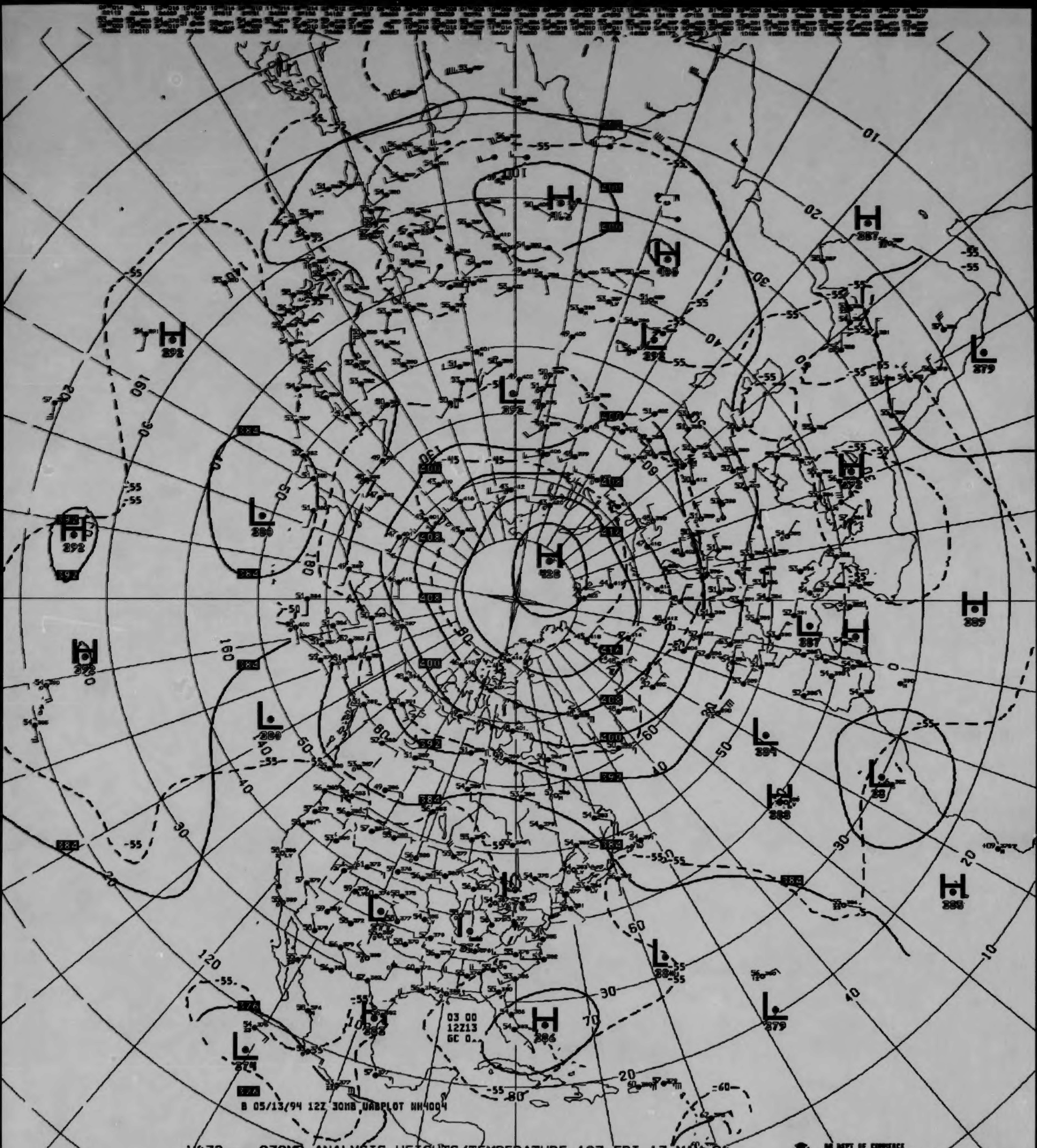
H
426
L
392
H
392
L
386
H
387
L
379
L
384
H
383
H
386
L
374
L
379
H
389
H
388
L
380
-55
-45
10
20
30
40
50
60
80
90
160
180
120
03 00
12Z13
GC 0..
B 05/13/94 12Z 30MB UABPLOT NH4004

V432 .. 030MB ANALYSIS HEIGHTS/TEMPERATURE 12Z FRI 13 MAY 94

US DEPT OF COMMERCE
NOAA/NWS/NMC WASHINGTON

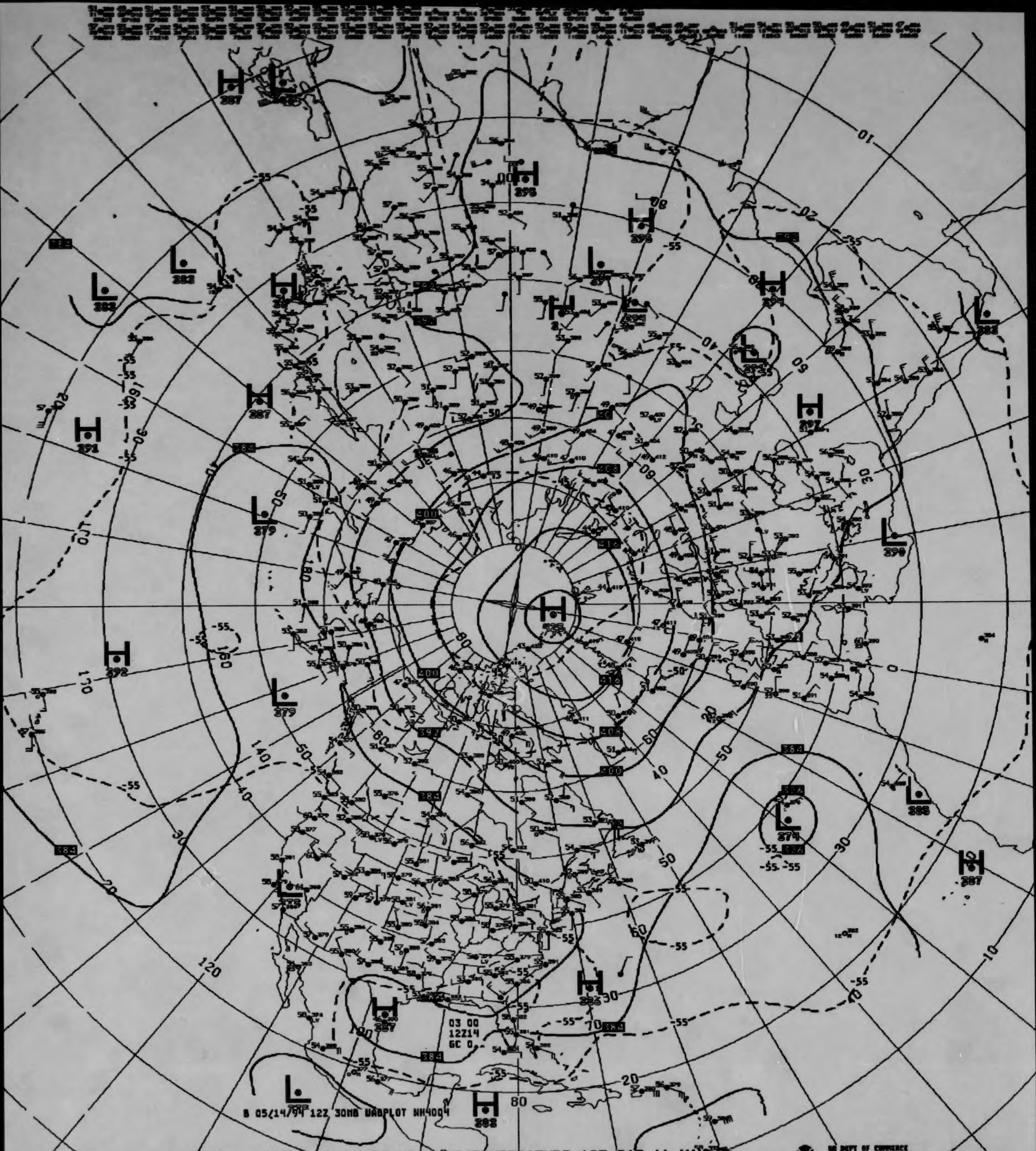
03 00
12Z14
GC 0
B 05/14/94 12Z 30MB UABPLOT NH4004
H
L
-55
80

V432 ^^ 030MB ANALYSIS HEIGHTS/TEMPERATURE 12Z SAT 14 MAY 94

US DEPT OF COMMERCE
NOAA/NWS/NMC WASHINGTON

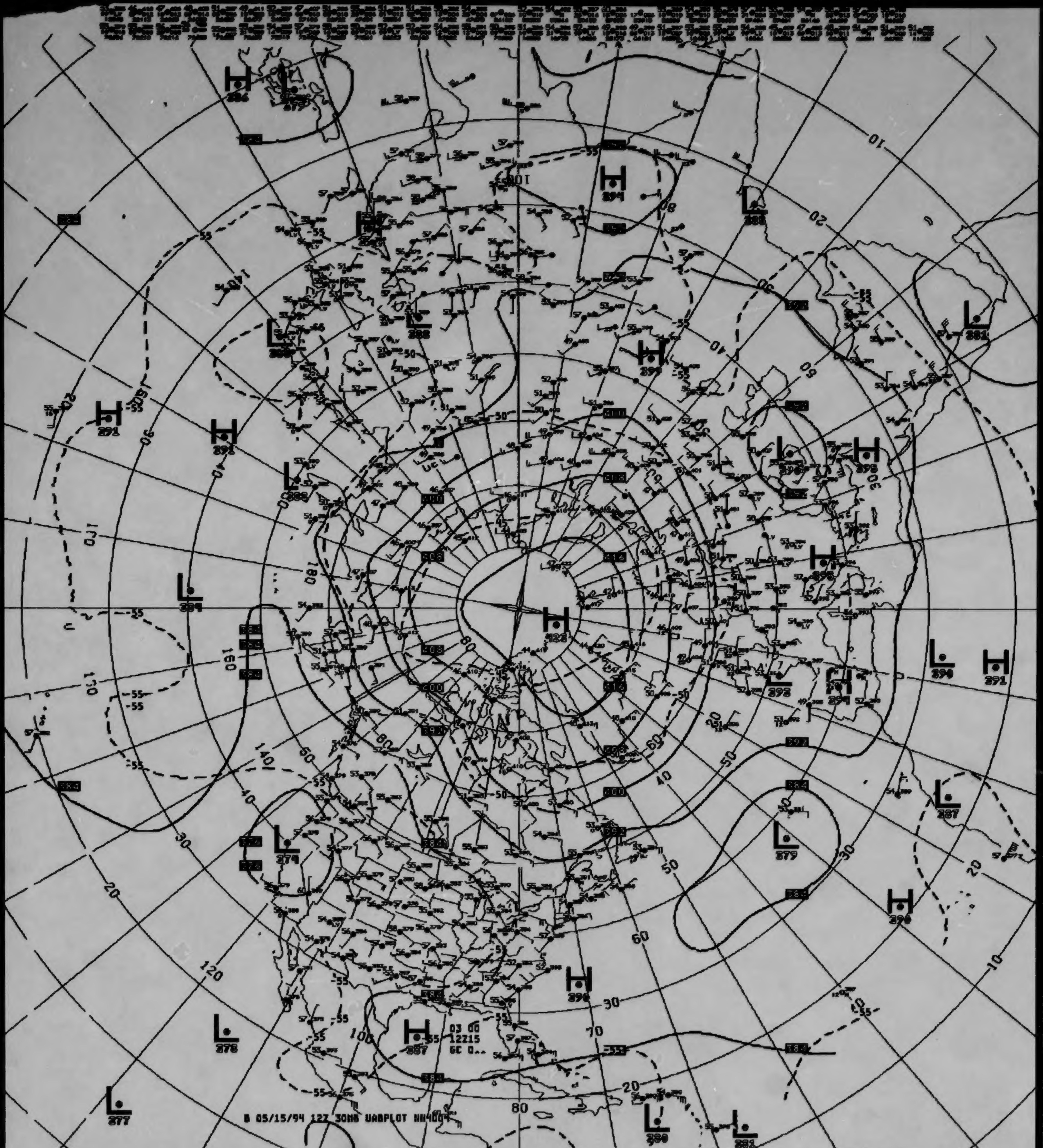
H 386
L 379
H 394
L 388
L 381
L 388
H 390
H 391
H 391
L 388
L 384
L 396
H 398
H 396
H 422
L 390
H 391
L 392
H 394
L 387
L 379
L 379
H 390
H 396
L 378
H 387
L 377
L 380
L 381
03 00
12215
GC 0..
B 05/15/94 12Z 30MB UABPLOT NH400

V432 ^^ 030MB ANALYSIS HEIGHTS/TEMPERATURE 12Z SUN 15 MAY 94

US DEPT OF COMMERCE
NOAA/NWS/NMC WASHINGTON



05/16/94 12Z 30MB UABPLOT NH400
03 00
12Z16
GC 0..
H
425
H
392
L
382
L
381
L
376
H
390
H
381
L
376
384
392
400
408
416
-55
-50
-45
10
20
30
40
50
60
70
80
90
100
110
120
130
140
150
160

V432 .. 030MB ANALYSIS HEIGHTS/TEMPERATURE 12Z MON 16 MAY 94

US DEPT OF COMMERCE
NOAA/NWS/NMC WASHINGTON



B 05/17/94 12Z 30MB UABPLOT NH4004
03 00
12Z17
GC 0..
H 391
H 391
H 390
H 392
H 392
H 392
H 392
H 387
H 421
L 387
L 387
L 382
L 382
L 378
L 383
L 386
L 381
L 380
L 388
-55
-50
160
140
120
100
80
70
60
50
40
30
20
10
0
300
384
408
414

V432 ^^ 030MB ANALYSIS HEIGHTS/TEMPERATURE 12Z TUE 17 MAY 94

US DEPT OF COMMERCE
NOAA/NWS/NMC WASHINGTON

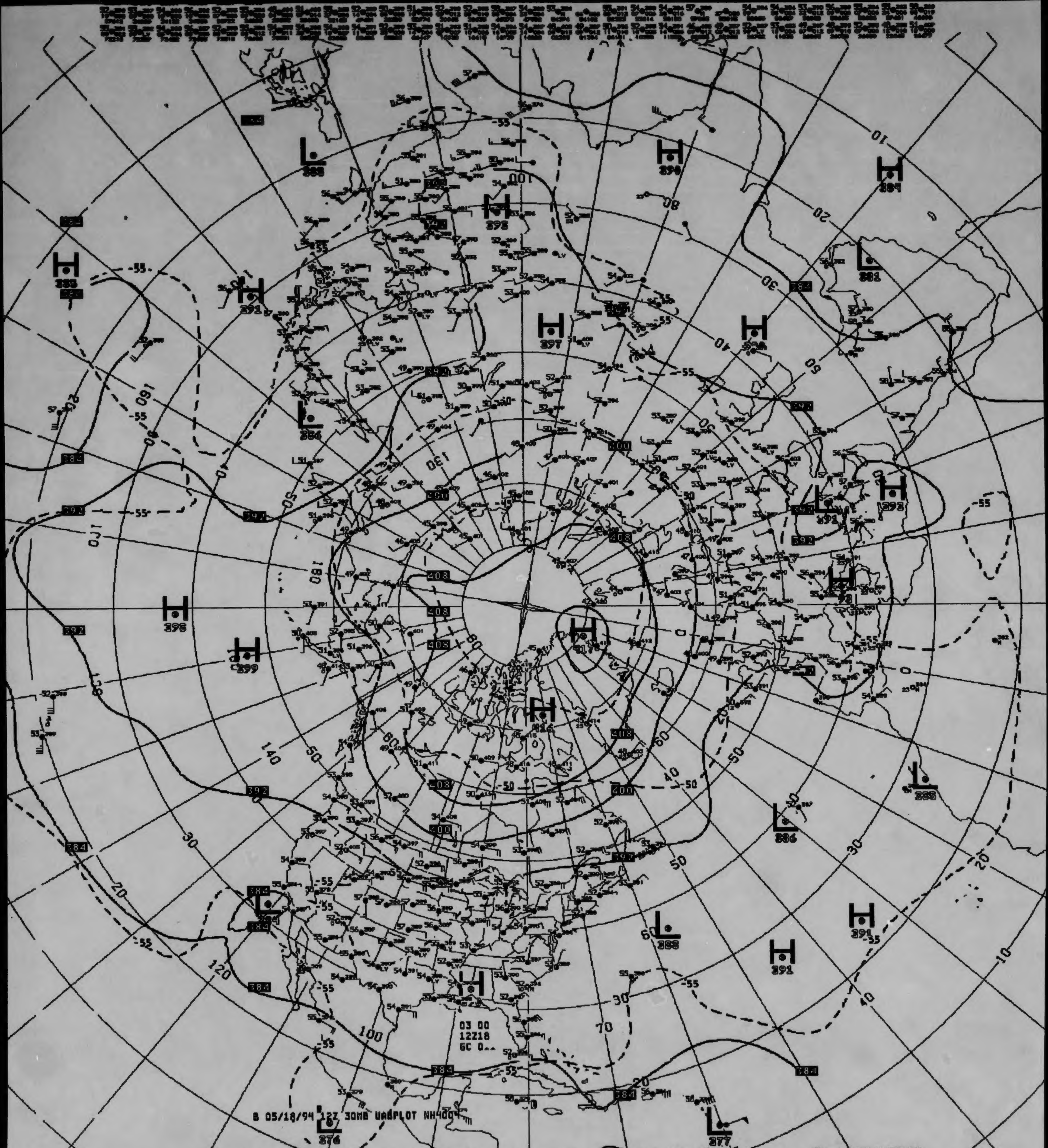

B 05/18/94 12Z 30MB UABPLOT NH4004
03 00
12Z18
6C 0
US DEPT OF COMMERCE
NOAA/NWS/NMC WASHINGTON

V432 ^^ 030MB ANALYSIS HEIGHTS/TEMRERATURE 12Z WED 18 MAY 94

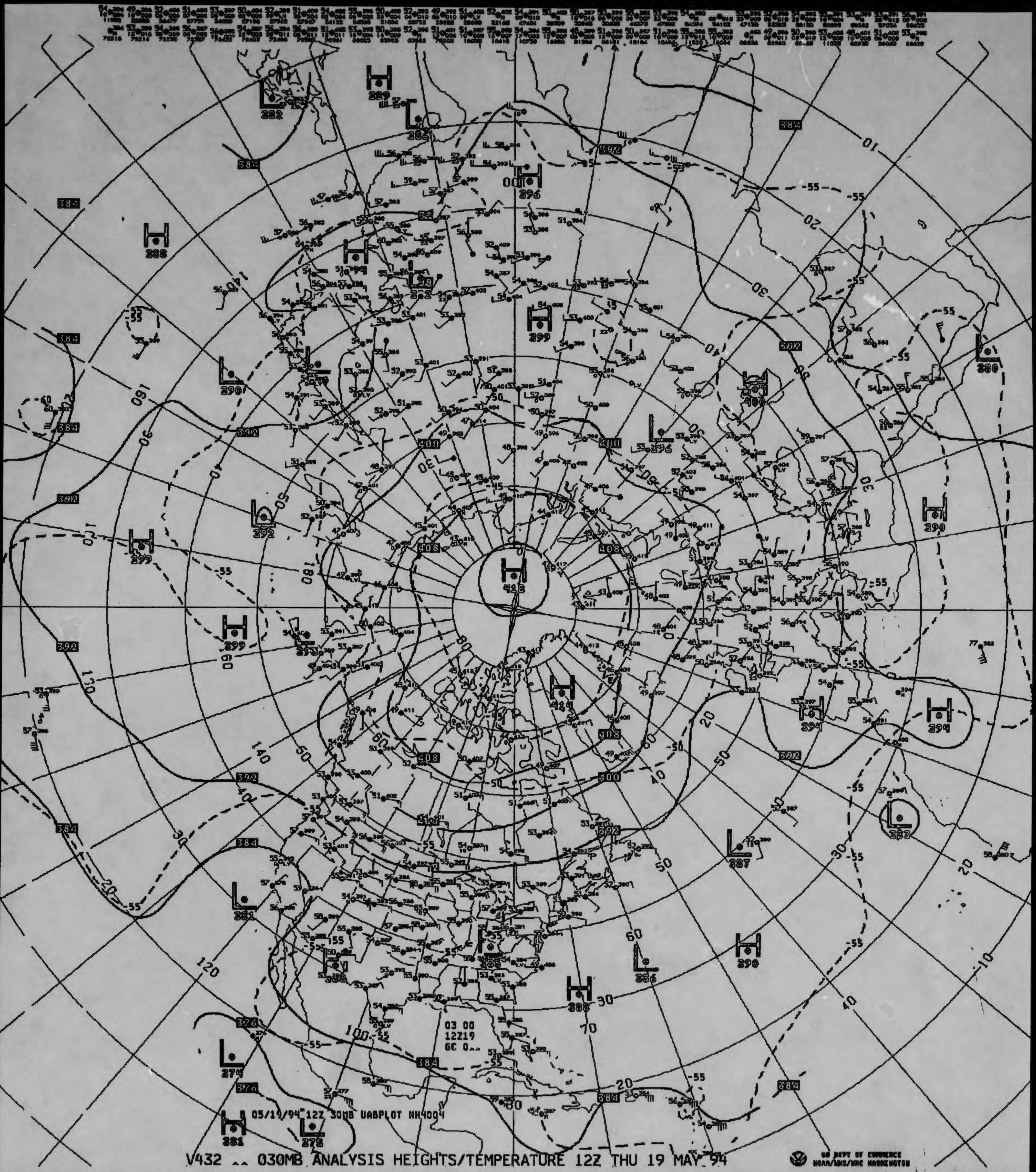
05/19/94 12Z 30MB UABPLOT NH4004
03 00
12Z19
GC 0..
US DEPT OF COMMERCE
NOAA/NWS/NMC WASHINGTON

V432 .. 030MB ANALYSIS HEIGHTS/TEMPERATURE 12Z THU 19 MAY 94

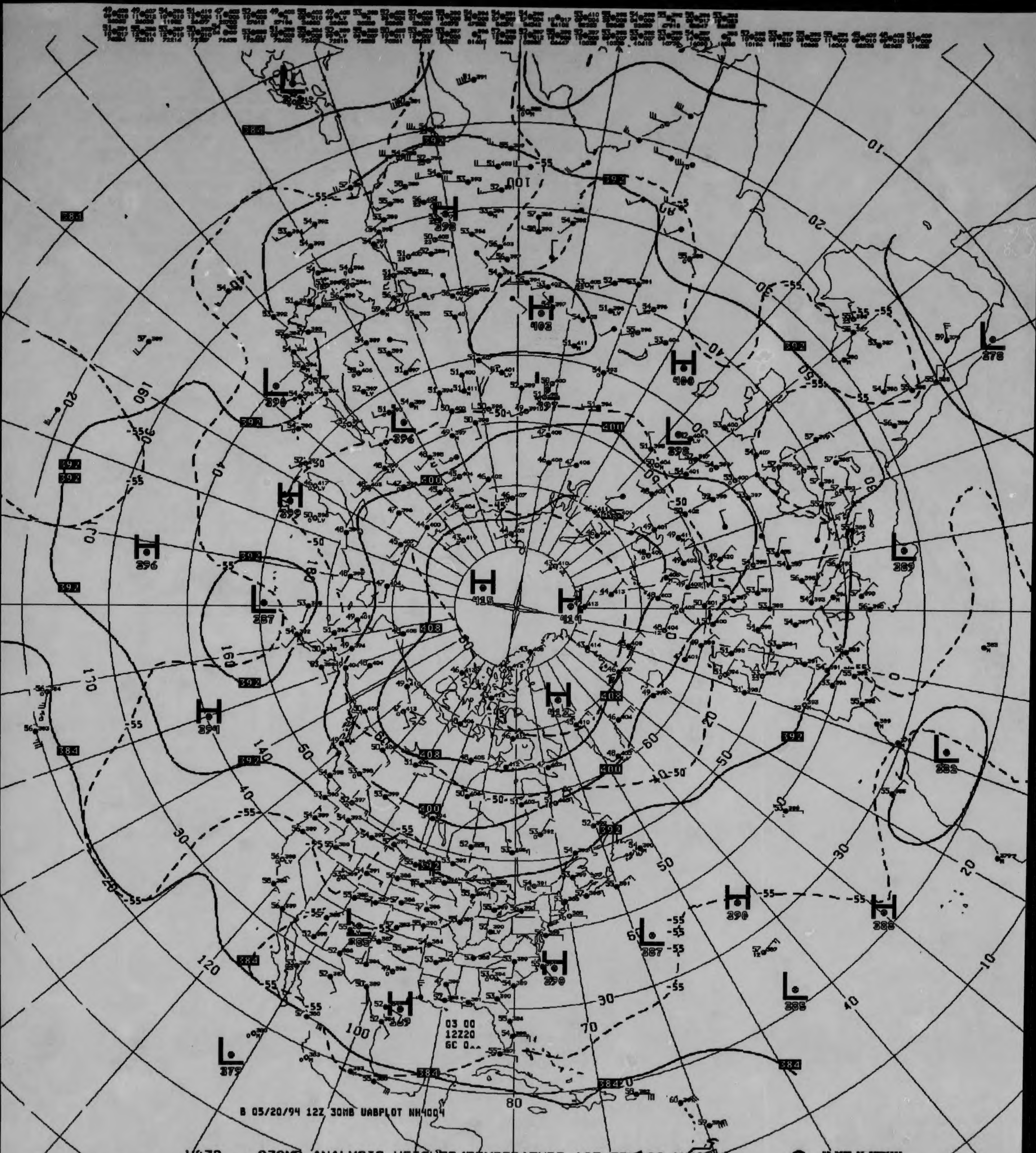

B 05/20/94 12Z 30MB UABPLOT NH4004
03 00
12Z20
6C 0^^
H
415
H
414
H
402
H
400
H
412
L
396
L
287
L
278
L
282
L
382
L
287
L
285
L
379
H
396
H
390
H
388
H
390
100
80
70
120
140
160
170
180
-55
-50
384
392
400
408

V432 ^^ 030MB ANALYSIS HEIGHTS/TEMPERATURE 12Z FRI 20 MAY 94

US DEPT OF COMMERCE
NOAA/NWS/NMC WASHINGTON


B 05/23/94 12Z 30MB UABPLOT NH4004
03.00
12Z23
GC 0..
H
L
384
392
400
408
416
422
-55
-50
10
20
30
40
50
60
70
80
100
120
140
160
170
180

V432 .. 030MB ANALYSIS HEIGHTS/TEMPERATURE 12Z MON 23 MAY 94

US DEPT OF COMMERCE
NOAA/NWS/NMC WASHINGTON

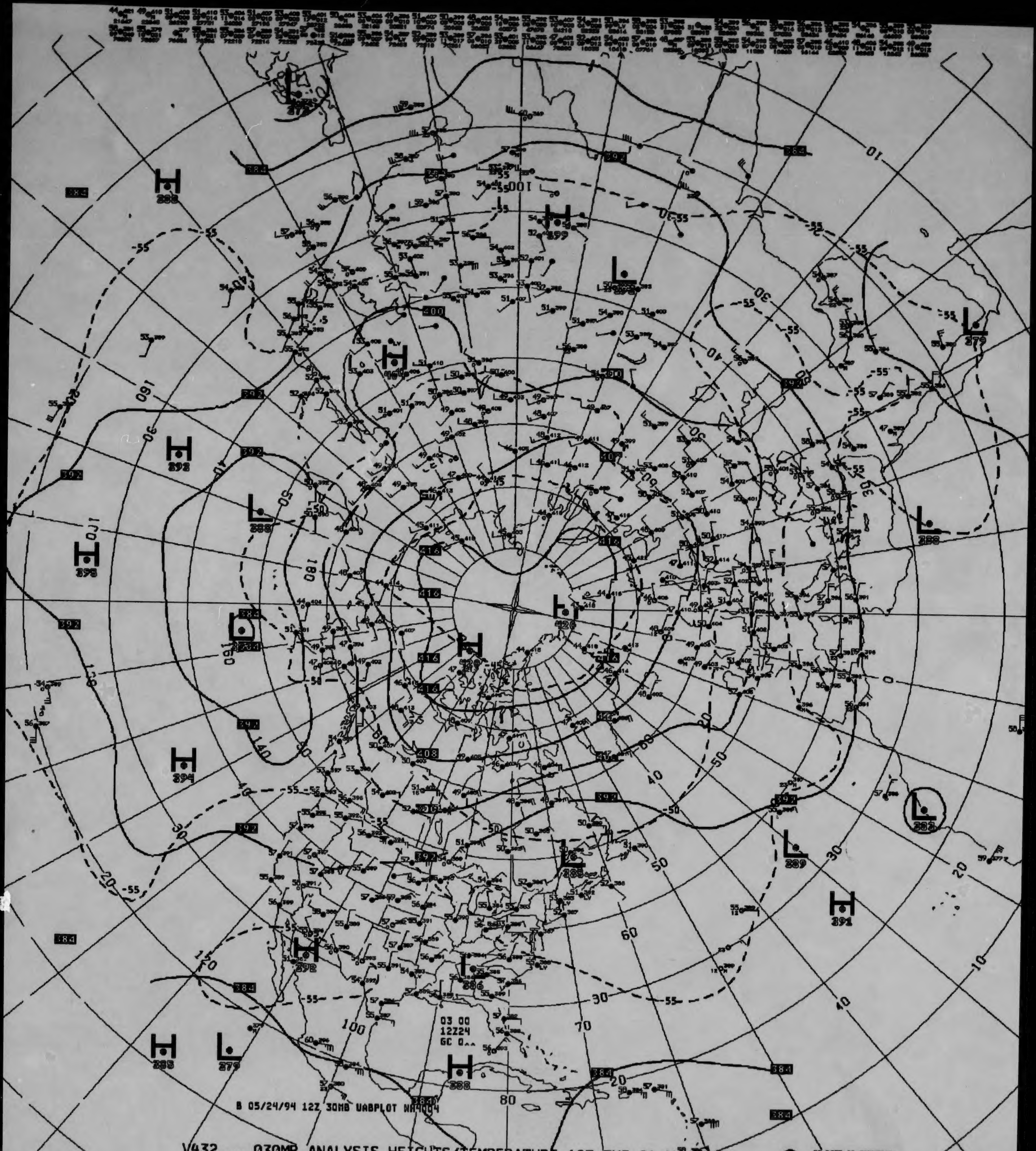
B 05/24/94 12Z 30MB UABPLOT NH4004
03 00
12Z24
GC 0^^
H
L
420
416
408
400
392
384
-55
-50

V432 ^^ 030MB ANALYSIS HEIGHTS/TEMPERATURE 12Z TUE 24 MAY 94

US DEPT OF COMMERCE
NOAA/NWS/NMC WASHINGTON

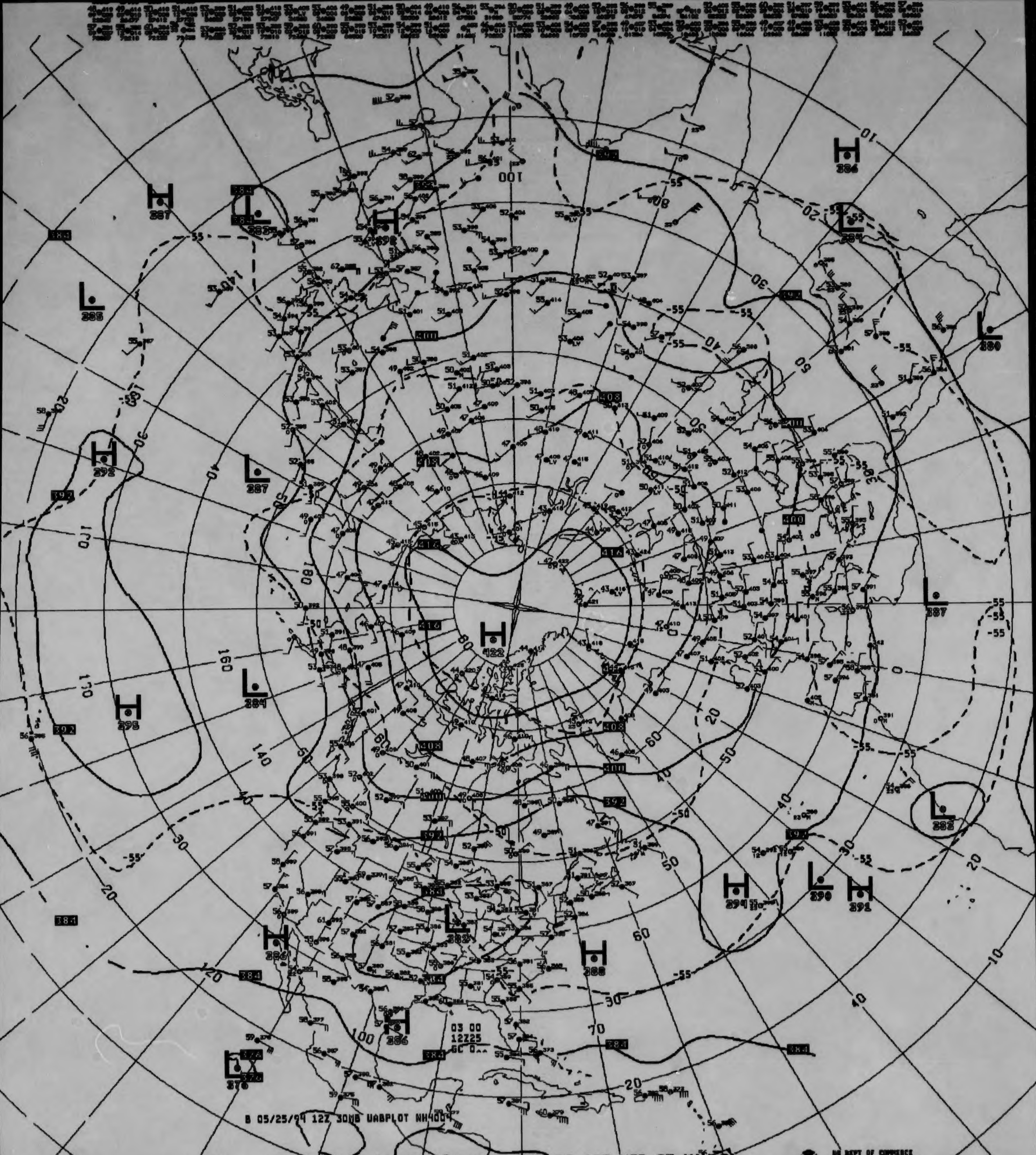

H
387
L
383
384
H
398
L
385
384
H
386
L
384
H
392
L
387
L
380
H
422
L
387
416
408
400
392
384
L
382
H
394
L
390
H
391
H
388
L
382
H
386
H
386
L
376
H
395
L
384
-55
-50
03 00
12Z25
GC 0^^
B 05/25/94 12Z 30MB UABPLOT NH4004

V432 ^^ 030MB ANALYSIS HEIGHTS/TEMPERATURE 12Z WED 25 MAY 94

US DEPT OF COMMERCE
NOAA/NWS/NMC WASHINGTON

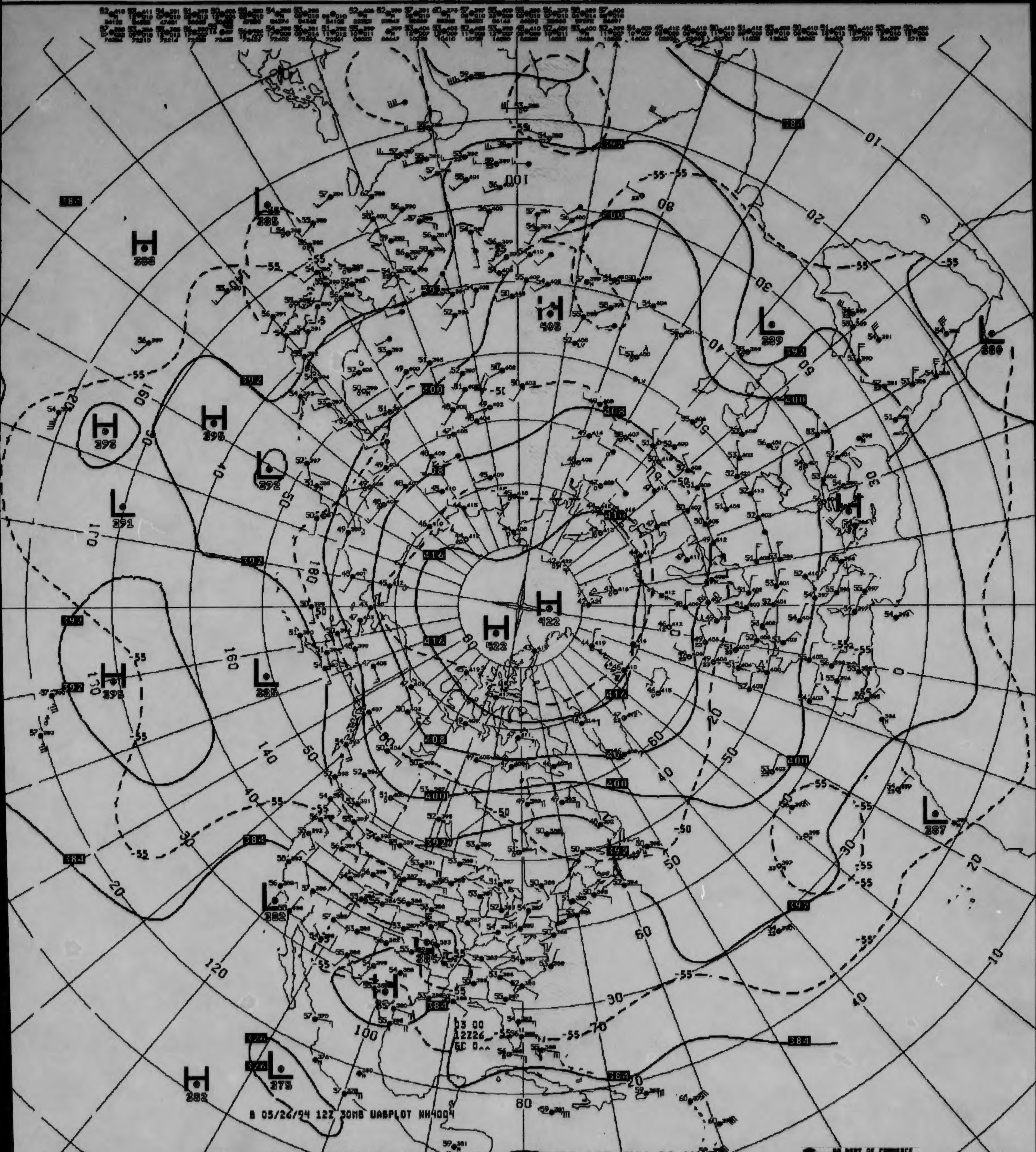

B 05/26/94 12Z 30MB UABPLOT NH4004
H 422
H 422
H 408
H 392
H 395
H 392
H 395
H 382
L 388
L 391
L 385
L 392
L 389
L 380
L 387
L 382
L 375
384
392
400
408
416
-55
-50
10
20
30
40
50
60
70
80
100
120
140
160
180

V432 .. 030MB ANALYSIS HEIGHTS/TEMPERATURE 12Z THU 26 MAY 94

US DEPT OF COMMERCE
NOAA/NWS/NMC WASHINGTON


H
426
H
408
H
416
L
414
H
388
H
376
L
386
L
387
L
390
L
380
L
376
H
388
392
384
400
408
412
416
-55
-50
10
20
30
40
50
60
70
80
90
100
110
120
140
160
170
B 05/27/94 12Z 30MB UABPLOT NH4004
03 00
12Z27
GC 0..

V432 .. 030MB ANALYSIS HEIGHTS/TEMPERATURE 12Z FRI 27 MAY 94

US DEPT OF COMMERCE
NOAA/NWS/NMC WASHINGTON



B 05/29/94 12Z 30MB UABPLOT NH400
12Z29
H
420
H
424
H
426
H
402
H
394
H
387
L
387
L
388
L
390
L
280
L
279
L
282
L
289
L
283
-55
-50
10
20
30
40
50
60
70
80
100
120
140
160
US DEPT OF COMMERCE
NOAA/NWS/NMC WASHINGTON

V432 .. 030MB ANALYSIS HEIGHTS/TEMPERATURE 12Z SUN 29 MAY 94


03 00
12Z30
6C 0^^
H
401
L
392
H
398
L
394
H
396
L
381
H
418
H
420
H
425
L
398
H
399
L
392
H
396
H
398
L
389
L
384
H
392
L
389
H
391
10
20
30
40
50
60
70
80
90
100
110
120
160
170
180
0
-55
-50
-80
US DEPT OF COMMERCE
NOAA/NWS/NMC WASHINGTON

B 05/30/94 12Z 30MB UABPLOT NH4004

V432 ^^ 030MB ANALYSIS HEIGHTS/TEMRERATURE 12Z MON 30 MAY 94



B 05/31/94 12Z 30MB UABPLOT NH4004
03 00
12Z31
GC 0..
H 388
L 377
H 389
L 385
L 381
L 391
H 382
H 400
H 398
L 391
H 395
H 395
L 388
L 389
H 394
-55
-50

V432 .. 030MB ANALYSIS HEIGHTS/TEMPERATURE 12Z TUE 31 MAY 94

US DEPT OF COMMERCE
NOAA/NWS/NMC WASHINGTON

AA Form 48 - 366E
ev. 8 - 83)

U.S. Department of Commerce
National Oceanic and Atmospheric Administration
National Environmental Satellite, Data, and Information Service
National Climatic Data Center

10 MB CONSTANT PRESSURE CHARTS

STRATOSPHERIC

ALL RECORDS ARE THE BEST AVAILABLE FOR FILMING


B 05/01/94 12Z 10MB UABPLOT NH4004
01 00
12Z 1
GC 0
H
170
L
077
104
120
136
US DEPT OF COMMERCE
NOAA/NWS/NMC WASHINGTON

V433 .. 010MB ANALYSIS HEIGHTS/TEMPERATURE 12Z SUN 1 MAY 94


H 111
H 112
H 111
H 109
H 109
L 100
H 109
L 106
H 114
H 118
L 092
H 110
L 089
H 112
L 084
H 107
H 105
L 096
L 084
L 086
H 167
100
10
20
30
40
50
60
70
80
120
140
160
170
180
-40
-45
104
108
112
120
124
01 00
12Z 2
GC 0..
B 05/02/94 12Z IOMB UABPLOT NH4004

V433 .. 010MB ANALYSIS HEIGHTS/TEMPERATURE 12Z MON 2 MAY 94

US DEPT OF COMMERCE
NOAA/NWS/NMC WASHINGTON

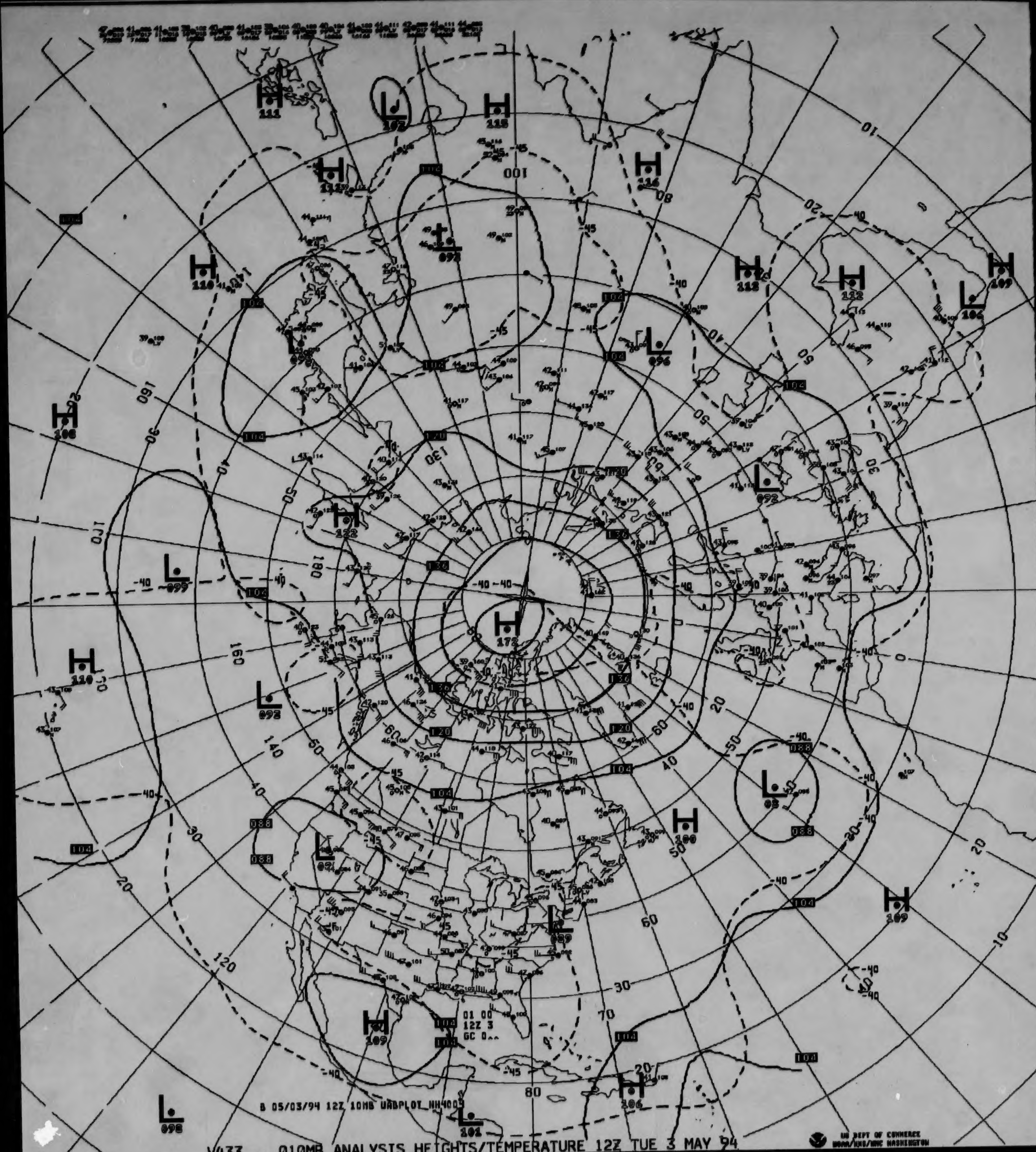
B 05/03/94 12Z 10MB UADPLOT_NH400
01 00
12Z 3
GC 0
H 172
H 122
H 111
H 115
H 116
H 112
H 112
H 109
H 110
H 108
H 110
H 100
H 109
H 109
H 106
L 102
L 093
L 096
L 092
L 099
L 092
L 098
L 101
L 089
L 106
104
120
136
-40
-45

V433 .. 010MB ANALYSIS HEIGHTS/TEMPERATURE 12Z TUE 3 MAY 94

US DEPT OF COMMERCE
NOAA/NWS/NMC WASHINGTON

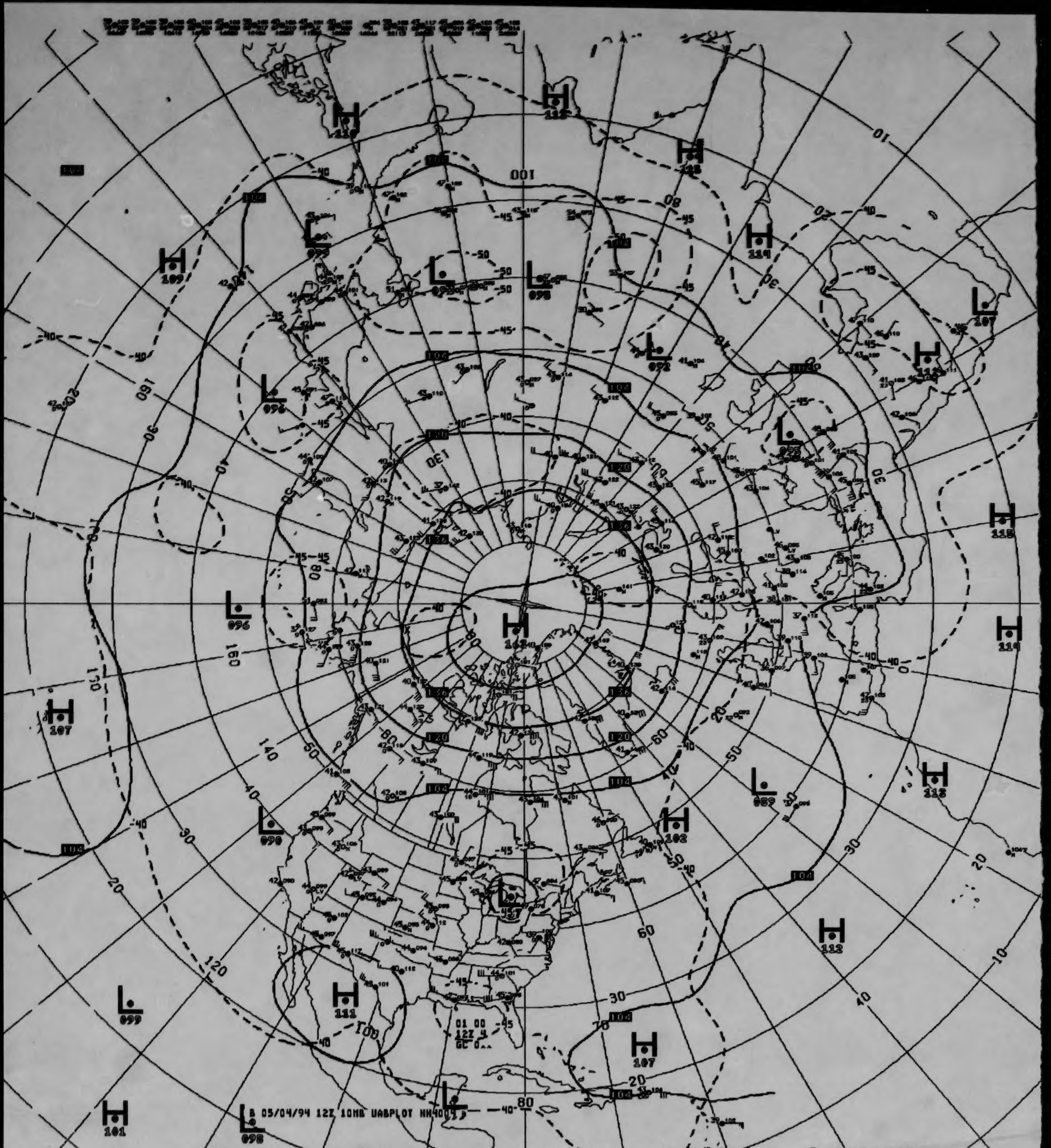
H 118
H 115
H 118
H 109
L 095
L 092
L 095
H 119
L 107
L 096
H 113
L 092
L 096
H 115
H 142
H 114
H 107
L 089
L 090
H 102
H 113
L 099
H 111
H 112
H 107
H 101
L 098
B 05/04/94 12Z 10MB UABPLOT NH400
01 00
12Z 4
GC 0^^
104
120
136

V433 ^^ 010MB ANALYSIS HEIGHTS/TEMPERATURE 12Z WED 4 MAY 94

US DEPT OF COMMERCE
NOAA/NWS/NMC WASHINGTON

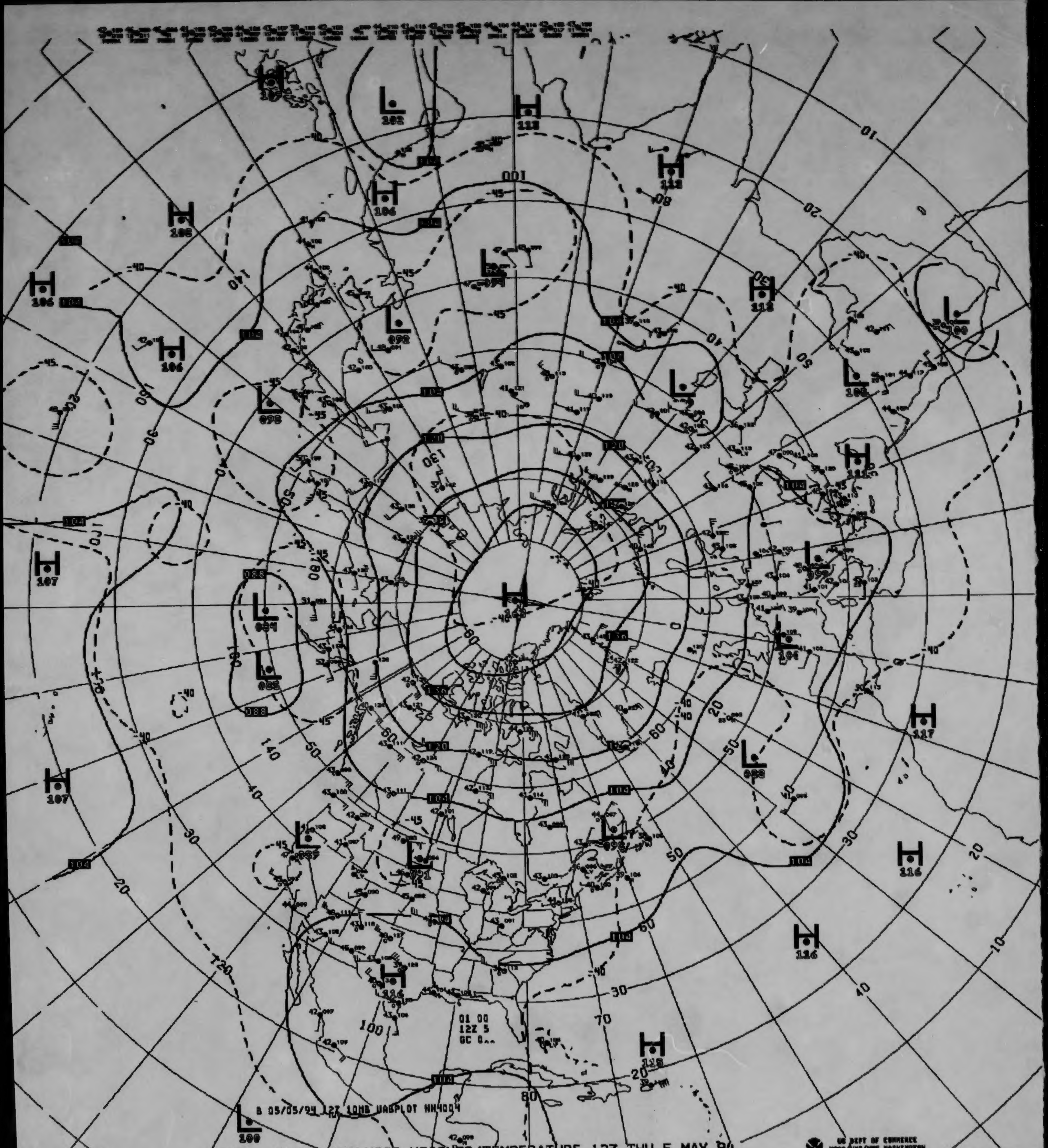

H 102
L 102
H 112
H 112
H 106
H 106
H 106
L 092
H 106
L 098
L 094
H 113
L 100
L 106
H 115
H 107
L 084
L 085
H 163
L 106
L 088
H 117
H 107
L 095
L 091
L 096
H 116
H 116
H 116
H 115
L 100
01 00
12Z 5
GC 0^^
B 05/05/94 12Z 10MB UABPLOT NH4004
US DEPT OF COMMERCE
NOAA/NWS/NMC WASHINGTON

V433 ^^ 010MB ANALYSIS HEIGHTS/TEMPERATURE 12Z THU 5 MAY 94

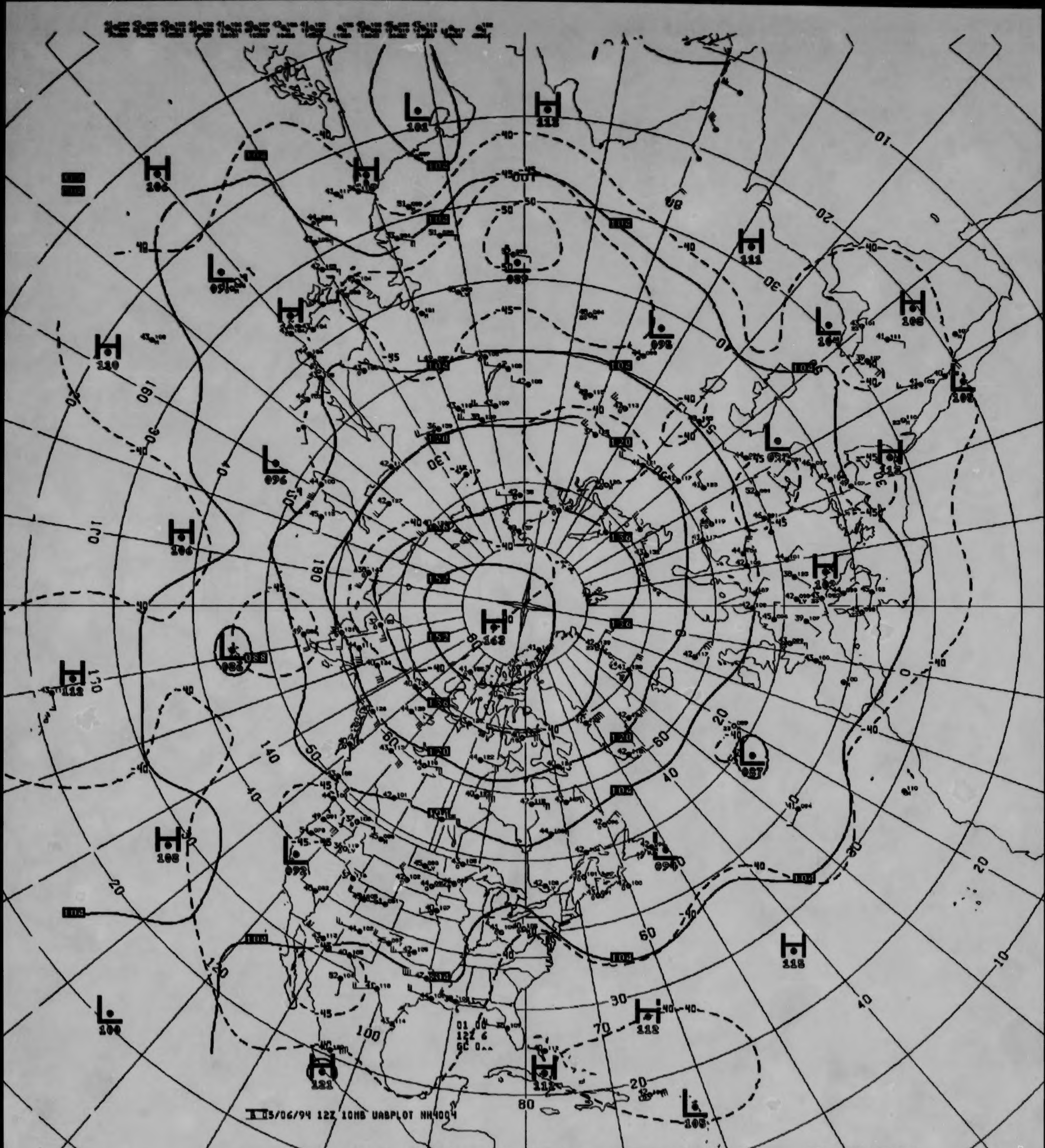

05/06/94 12Z 10MB UABPLOT NH4004
H 162
L 089
L 101
H 112
H 111
H 106
L 096
L 095
H 110
H 106
H 112
L 086
H 108
L 093
L 100
H 121
H 111
L 105
H 118
H 112
L 094
L 087
H 102
H 113
L 092
L 104
H 106
L 105
L 098

V433 .. 010MB ANALYSIS HEIGHTS/TEMPERATURE 12Z FRI 6 MAY 94

US DEPT OF COMMERCE
NOAA/NWS/NMC WASHINGTON

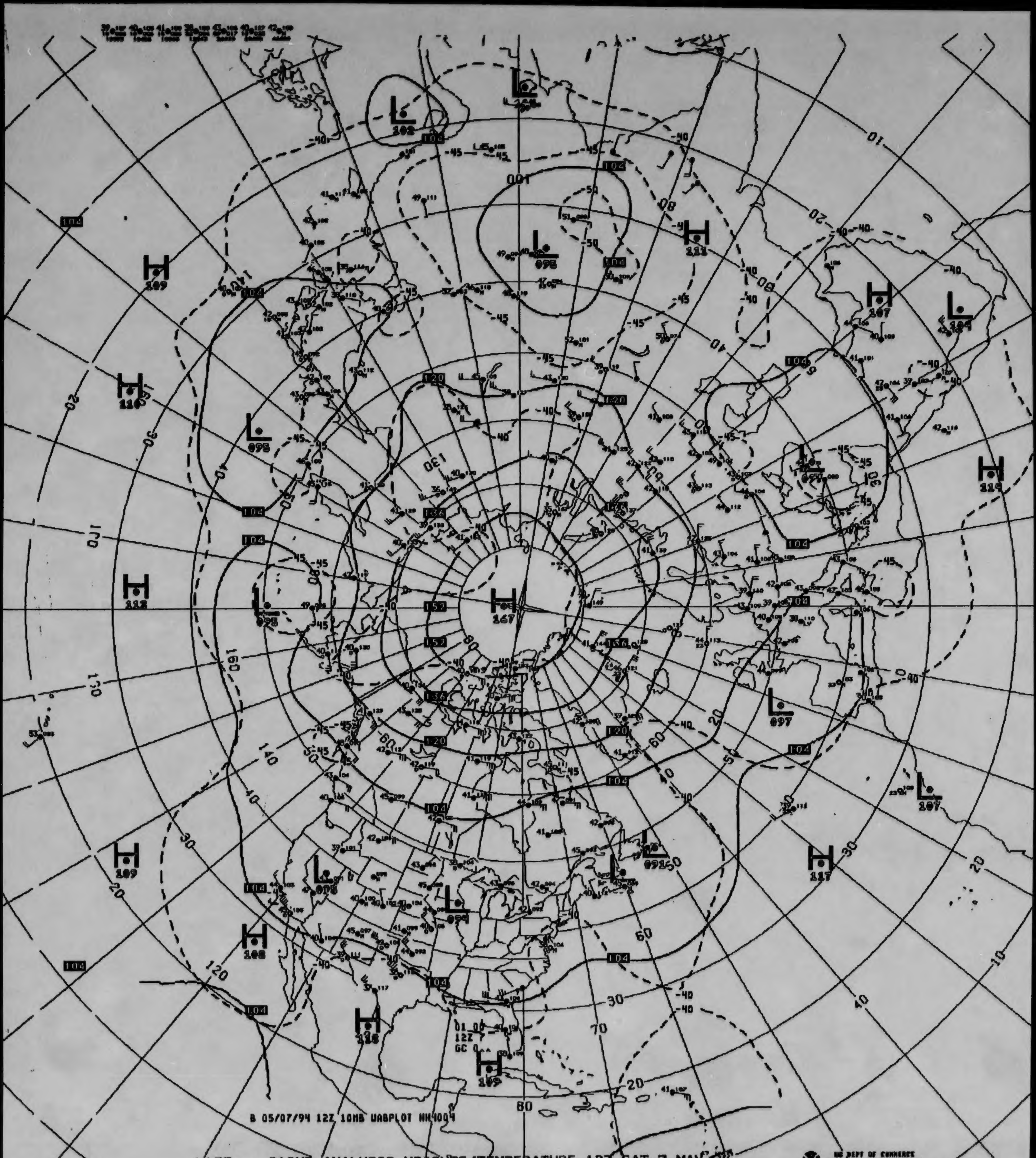
B 05/07/94 12Z 10MB UABPLOT NH4004
H 167
H 109
H 110
H 112
H 111
H 107
H 114
H 117
H 108
H 116
H 109
L 102
L 095
L 095
L 095
L 104
L 097
L 107
L 091
L 096
L 096
104
120
136
152
-40
-45
-50
80
70
60
50
40
30
20
10
100
110
120
130
140
150
160
170
01 00
12Z 7
GC 0

V433 .. 010MB ANALYSIS HEIGHTS/TEMPERATURE 12Z SAT 7 MAY 94

US DEPT OF COMMERCE
NOAA/NWS/NMC WASHINGTON

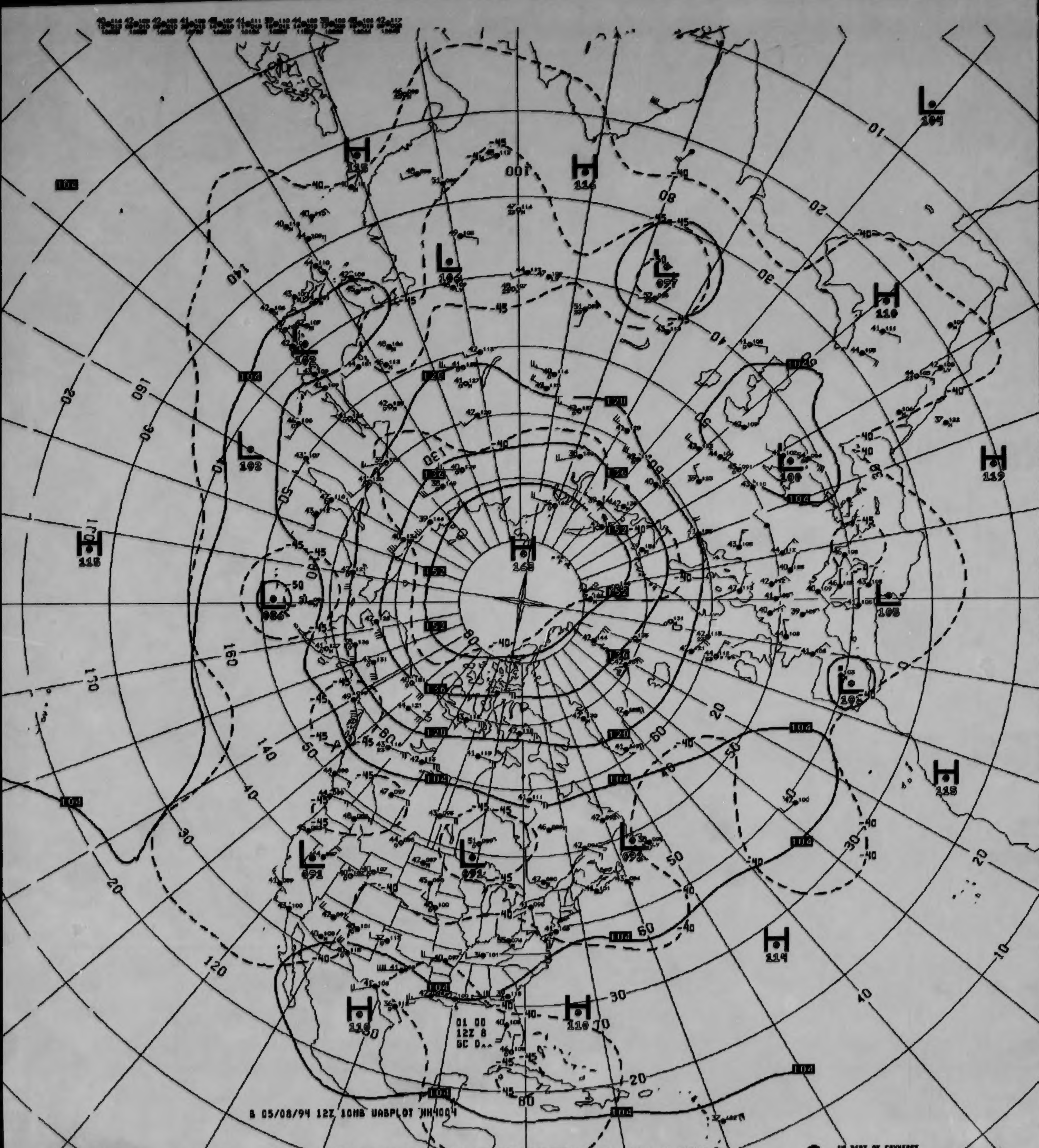
B 05/08/94 12Z 10MB UABPLOT NH4004
01 00
12Z 8
GC 0..
H 165
H 116
H 116
H 110
H 119
H 115
H 115
H 114
H 110
H 110
L 104
L 104
L 102
L 102
L 097
L 100
L 105
L 102
L 096
L 091
L 091
L 092
152
136
120
104
-40
-45
-50

V433 .. 010MB ANALYSIS HEIGHTS/TEMPERATURE 12Z SUN 8 MAY 94

US DEPT OF COMMERCE
NOAA/NWS/NMC WASHINGTON

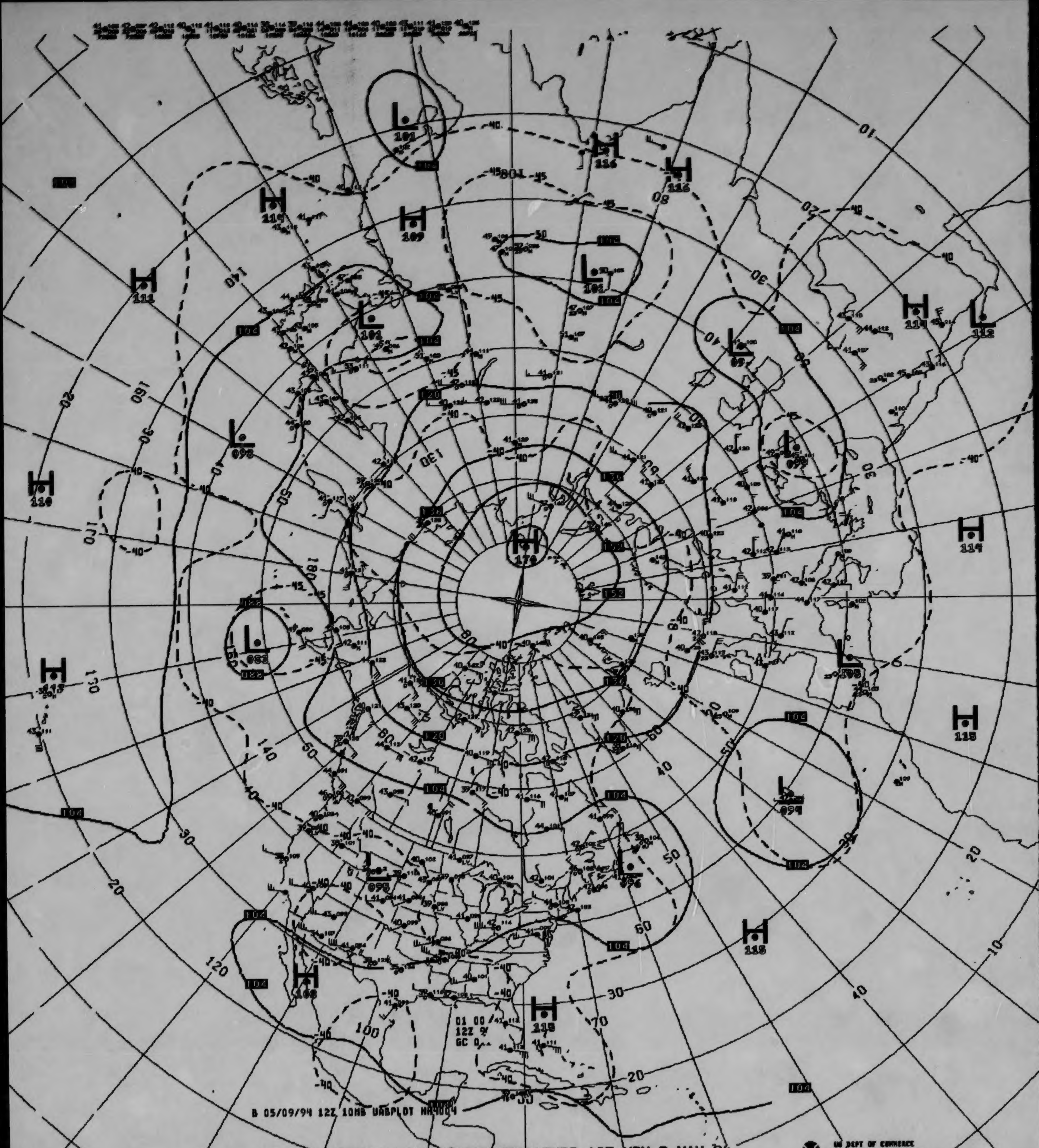
H 170
L 101
H 116
H 116
H 119
H 109
L 101
H 111
L 101
L 097
H 114
L 112
L 098
H 110
L 087
L 082
H 113
L 098
H 114
H 115
L 094
L 095
L 096
H 115
H 108
H 113
01 00
12Z
GC 0
B 05/09/94 12Z 10MB UABPLOT MA4004
US DEPT OF COMMERCE
NOAA/NWS/NMC WASHINGTON

V433 .. 010MB ANALYSIS HEIGHTS/TEMPERATURE 12Z MON 9 MAY 94

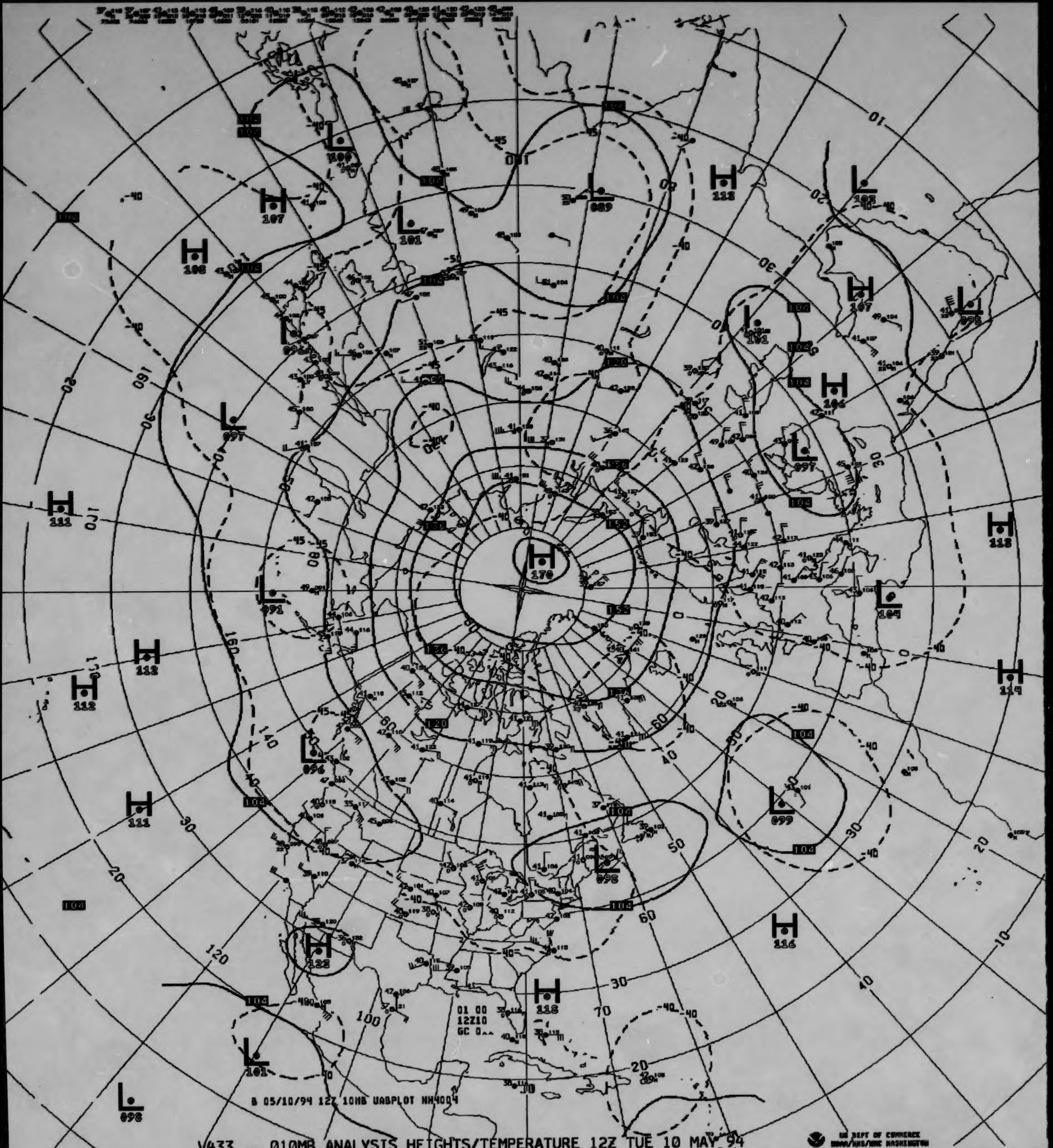
B 05/10/94 12Z 10MB UABPLOT NH4004
01 00
12Z10
GC 0^^
H 178
H 107
H 106
H 111
H 112
H 112
H 111
H 122
H 118
H 116
H 113
H 107
H 106
H 113
H 119
L 100
L 101
L 089
L 096
L 097
L 091
L 096
L 101
L 098
L 103
L 101
L 096
L 097
L 104
L 099
L 096
10
20
30
40
50
60
70
80
90
100
120
140
160
-40
-45
-50

V433 ^^ 010MB ANALYSIS HEIGHTS/TEMPERATURE 12Z TUE 10 MAY 94

US DEPT OF COMMERCE
NOAA/NWS/NMC WASHINGTON

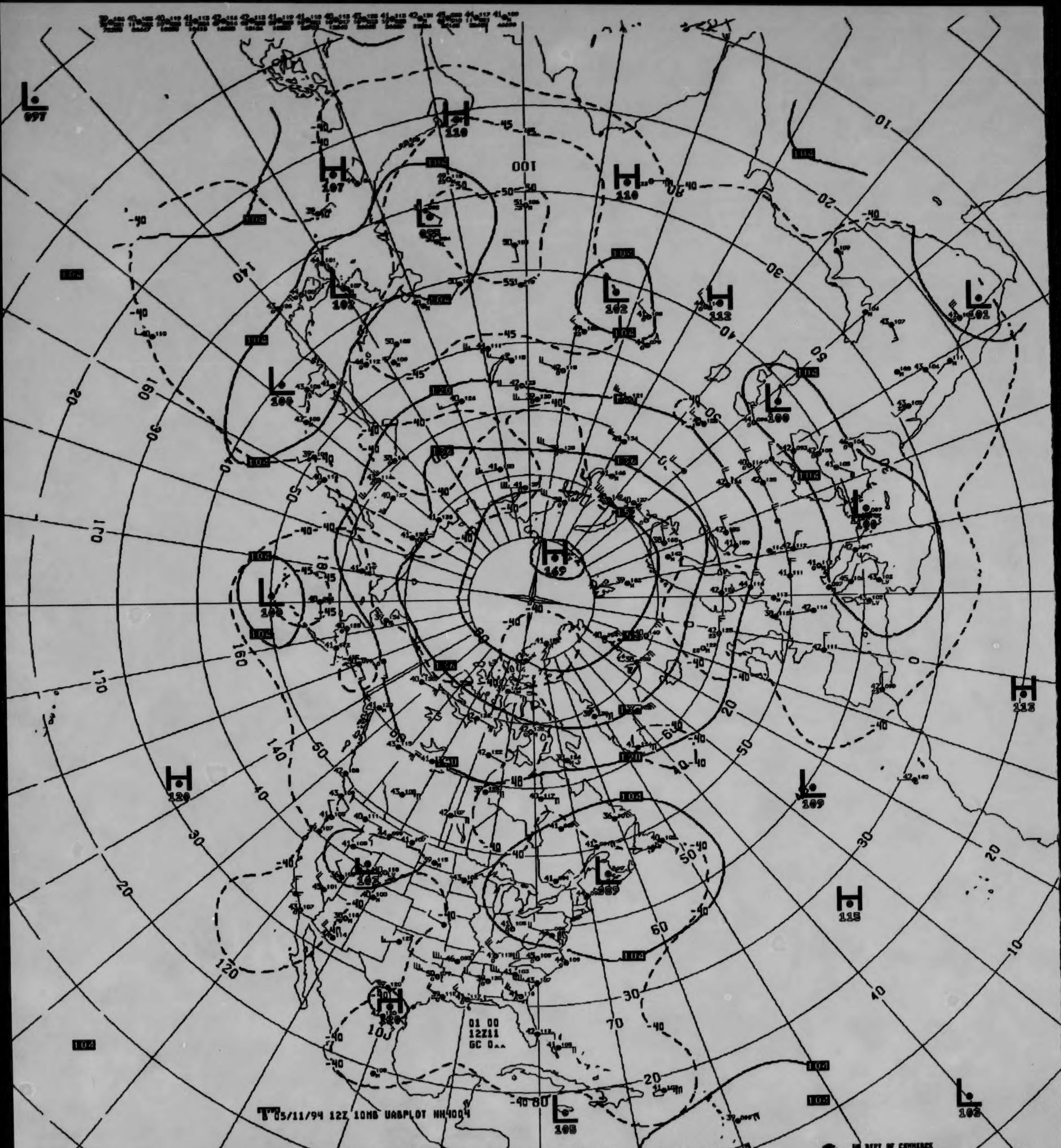
05/11/94 12Z 10MB UABPLOT NH4004
01 00
12Z11
GC 0
L 097
H 110
H 107
L 095
H 110
L 102
H 112
L 102
L 101
L 100
L 100
L 100
H 169
L 100
H 113
H 120
L 109
L 102
L 099
H 115
H 100
L 108
L 102
100
140
160
170
10
20
30
40
50
60
70
80
-40
-45

V433 .. 010MB ANALYSIS HEIGHTS/TEMPERATURE 12Z WED 11 MAY 94

US DEPT OF COMMERCE
NOAA/NWS/NMC WASHINGTON

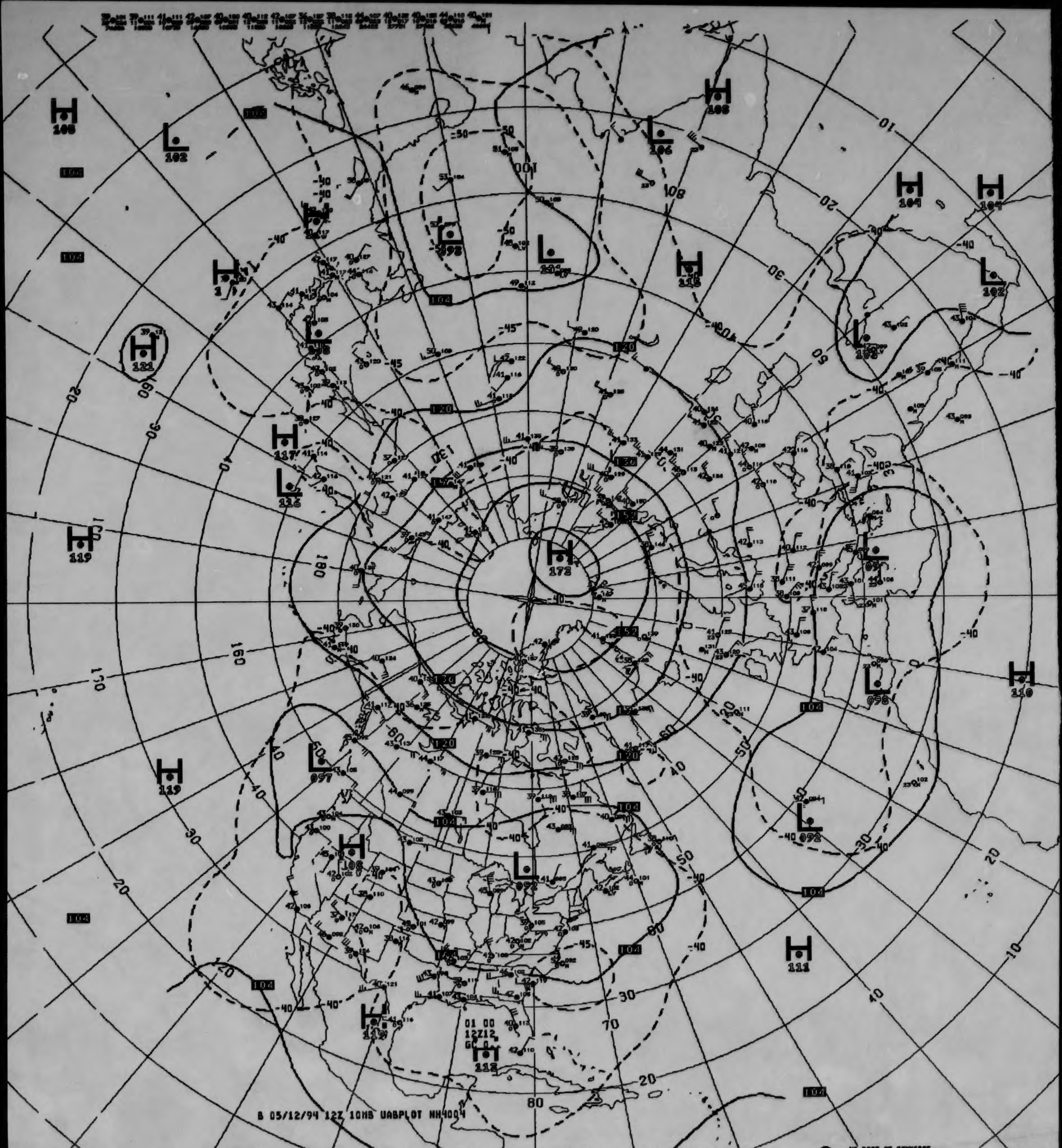
B 05/12/94 12Z 10MB UABPLOT NH4004
01 00
12Z12
GC
172
-40
-45
-50
104
120
136
152
108
100

V433 .. 010MB ANALYSIS HEIGHTS/TEMPERATURE 12Z THU 12 MAY 94

US DEPT OF COMMERCE
NOAA/NWS/NMC WASHINGTON

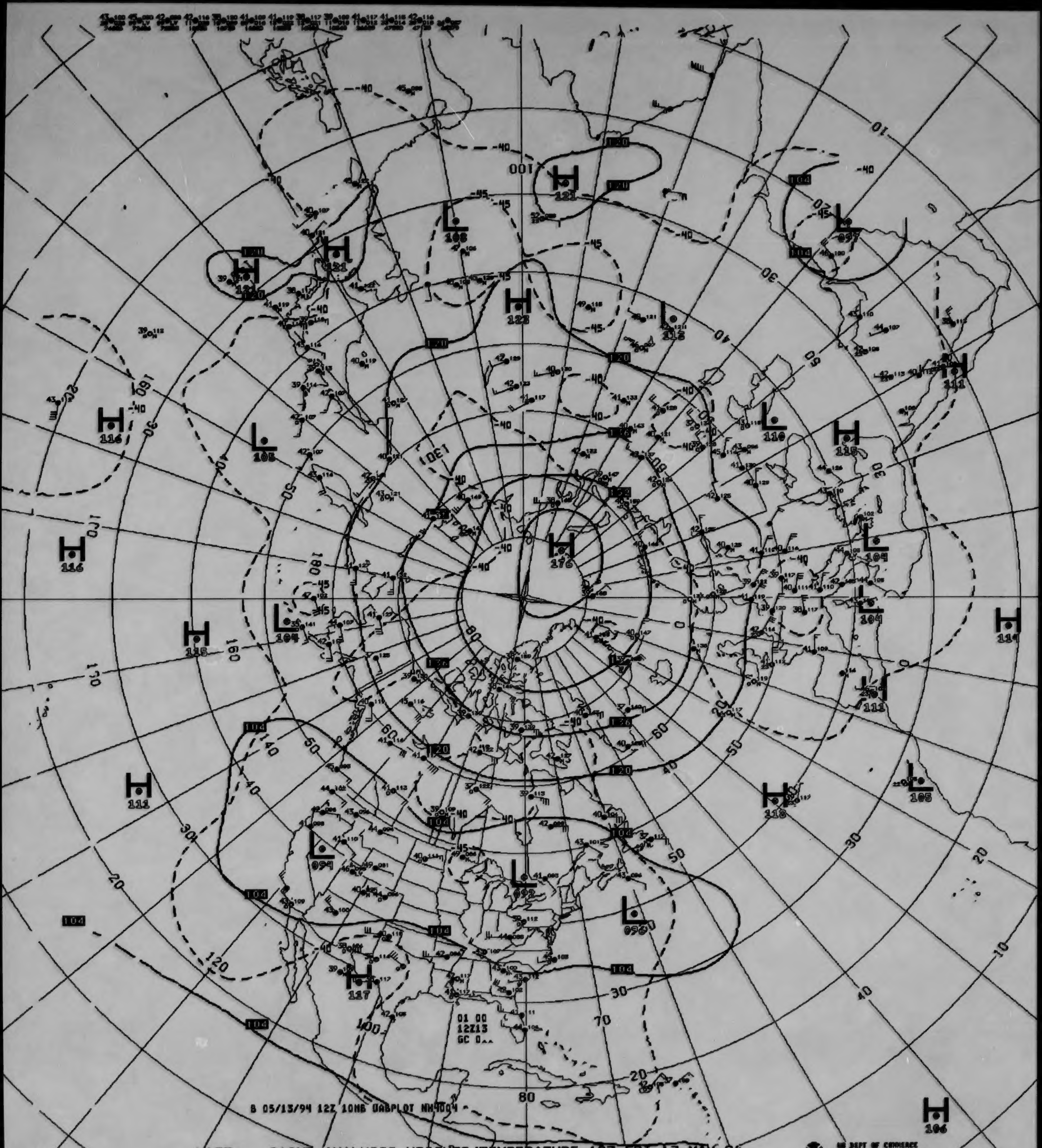
B 05/13/94 12Z 10MB UABPLOT NH4004
01 00
12Z13
GC 0^^
H 121
H 121
H 121
L 108
H 123
L 113
L 097
H 111
H 116
L 105
H 116
H 115
L 104
H 176
L 110
H 115
L 104
L 104
H 114
L 111
H 111
L 099
L 092
L 096
H 118
L 105
H 117
H 106
104
120
136
152
-40
-45
10
20
30
40
50
60
70
80
90
100
120
140
160
170
180

V433 ^^ 010MB ANALYSIS HEIGHTS/TEMPERATURE 12Z FRI 13 MAY 94

US DEPT OF COMMERCE
NOAA/NWS/NMC WASHINGTON

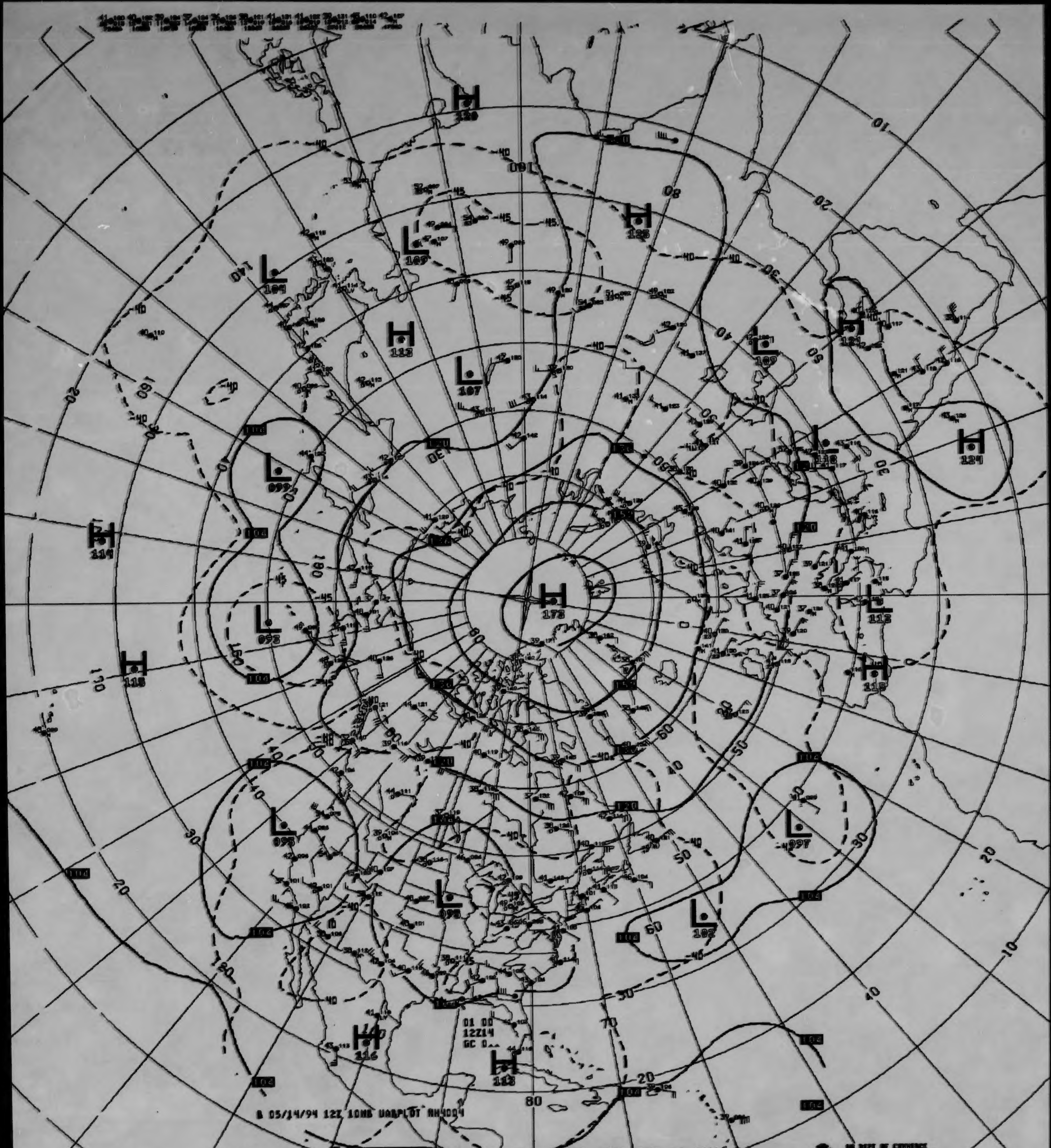
H 173
H 120
H 125
L 107
L 104
H 112
L 107
L 109
H 121
H 124
L 118
L 099
H 114
L 098
H 115
L 113
H 115
L 095
L 095
L 097
L 102
H 116
H 113
01 00
12Z14
GC 0..
B 05/14/94 12Z 10MB UAPLOT AH4004
US DEPT OF COMMERCE
NOAA/NWS/NMC WASHINGTON

V433 .. 010MB ANALYSIS HEIGHTS/TEMPERATURE 12Z SAT 14 MAY 94

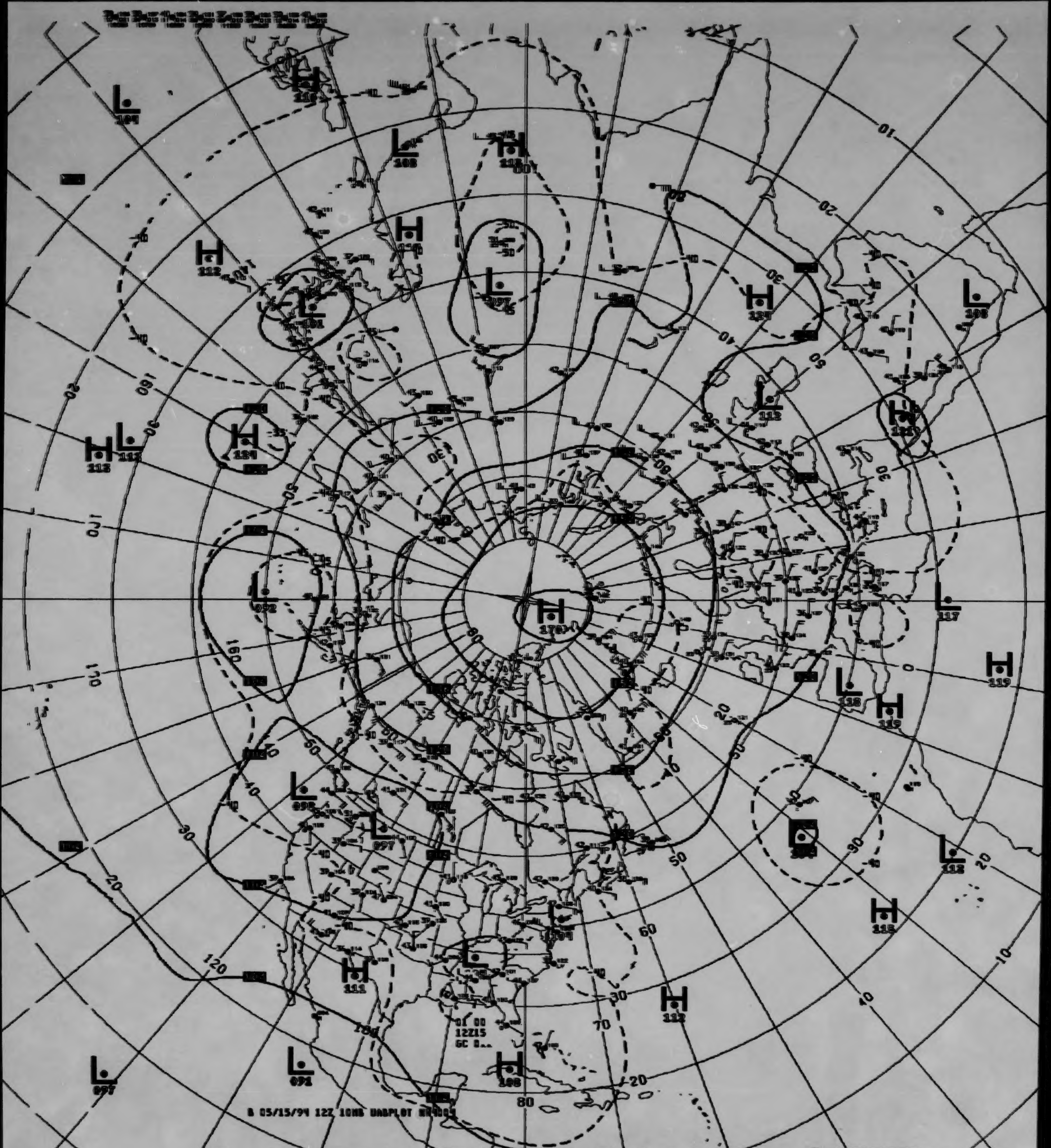
B 05/15/94 12Z 10MB UABPLOT
01 00
12Z15
H
179
L
092
H
139
L
097
H
129
H
112
H
111
L
091
L
097
H
108
H
112
L
117
H
119
L
118
H
119
L
112
L
108
H
110
L
109
L
108
H
113
L
112
L
101
L
095
L
097
L
101
H
118
H
114
H
113
H
112
L
113
H
110
80
70
60
50
40
30
20
10
120
130
150
160
170

V433 .. 010MB ANALYSIS HEIGHTS/TEMPERATURE 12Z SUN 15 MAY 94

US DEPT OF COMMERCE
NOAA/NWS/NMC WASHINGTON

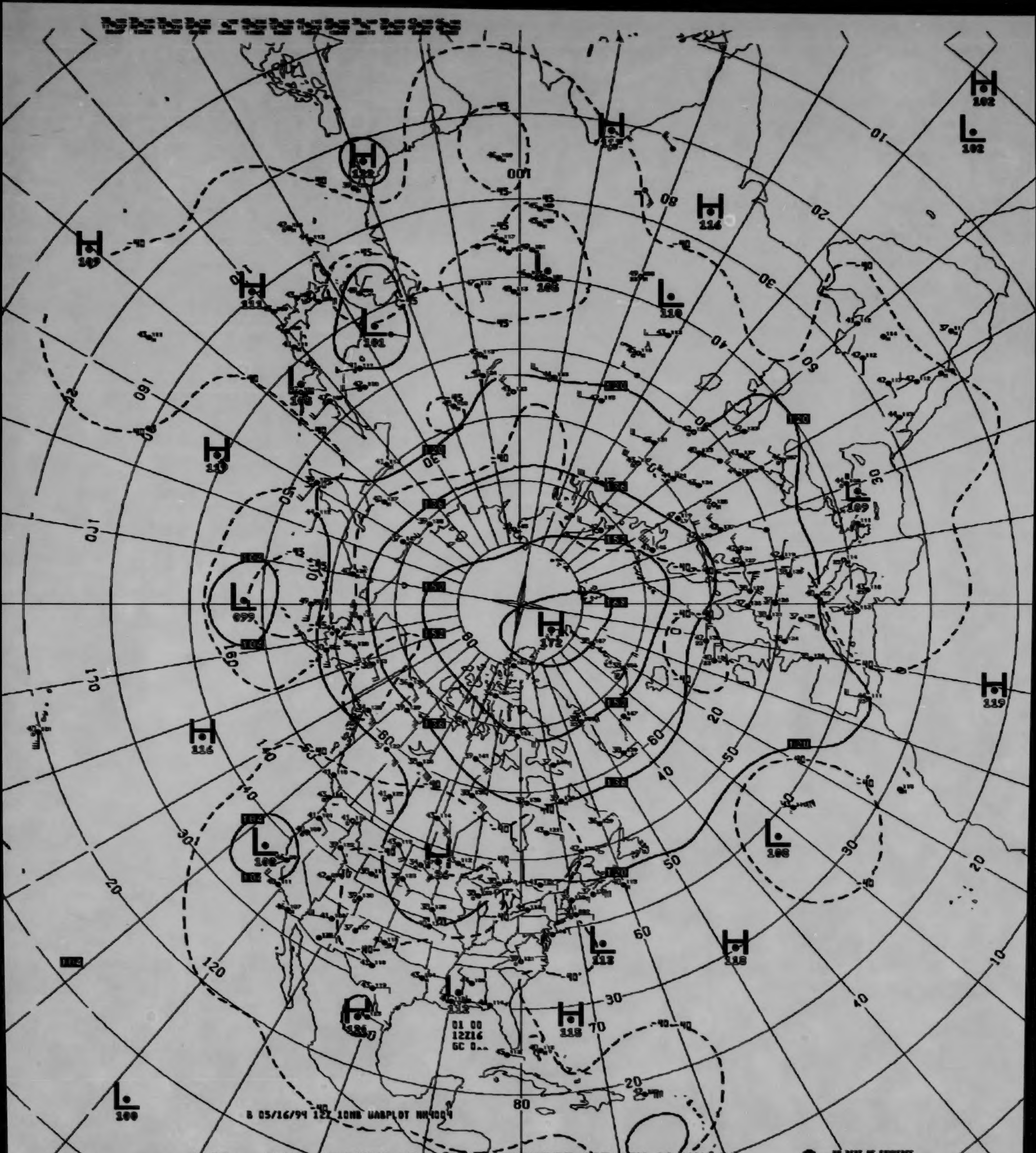

H 122
H 112
H 109
H 111
L 101
L 106
H 116
L 110
L 105
H 113
L 099
H 172
L 109
H 119
H 116
L 108
L 106
L 113
H 118
H 118
H 121
L 112
L 100
H 102
L 102
01 00
12Z16
GC 0..
B 05/16/94 12Z 10MB UABPLOT NH4004
80
US DEPT OF COMMERCE
NOAA/NWS/NMC WASHINGTON

V433 .. 010MB ANALYSIS HEIGHTS/TEMPERATURE 12Z MON 16 MAY 94



H 108
L 099
H 106
L 104
L 098
L 120
H 114
L 115
H 119
H 113
L 099
L 104
L 110
L 106
H 120
H 119
L 107
H 119
L 100
H 171
H 119
H 122
L 105
L 107
L 112
L 108
H 118
H 124
H 118
10
20
30
40
50
60
70
80
100
120
130
140
150
160
170
01 00
12Z17
GC 0..
B 05/17/94 12Z 10MB UABPLOT NH4004
US DEPT OF COMMERCE
NOAA/NWS/NMC WASHINGTON

V433 .. 010MB ANALYSIS HEIGHTS/TEMPERATURE 12Z TUE 17 MAY 94


8 05/18/94 12Z 10MB UABPLOT NH4004
H 107
L 105
L 102
L 102
H 120
H 121
L 118
L 112
H 109
L 109
L 106
H 117
L 110
H 172
H 127
L 105
L 108
L 116
H 124
L 116
L 105
L 109
H 122
L 109
H 117
L 101
L 102
01 00
12Z18
GC 0

V433 .. 010MB ANALYSIS HEIGHTS/TEMPERATURE 12Z WED 18 MAY 94

US DEPT OF COMMERCE
NOAA/NWS/NMC WASHINGTON

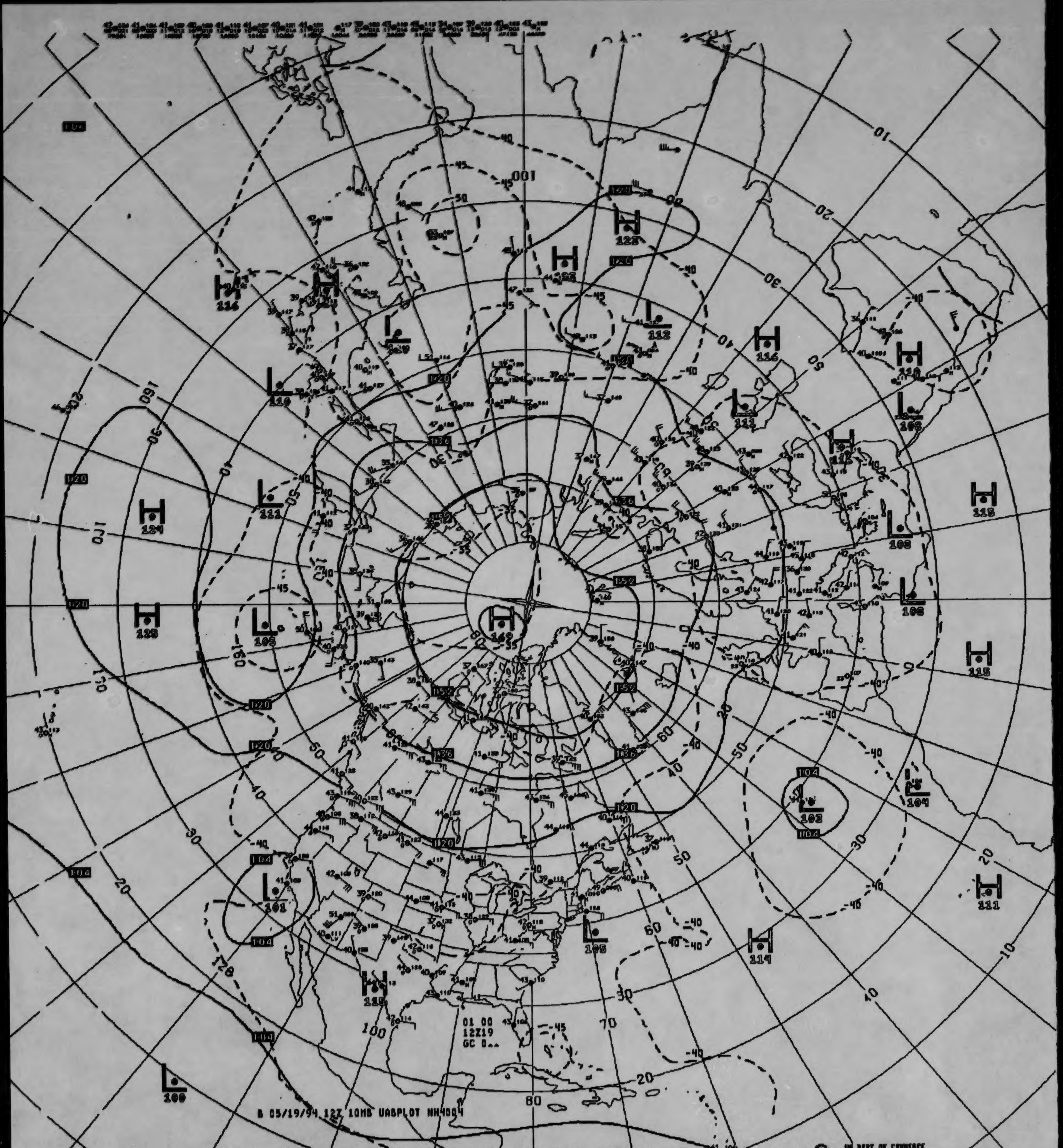
H 116
L 110
L 111
H 124
H 123
L 105
L 101
H 116
L 108
H 122
H 122
L 112
H 116
H 110
L 111
L 108
H 113
H 115
L 108
L 108
H 115
H 149
L 104
L 102
H 111
H 119
L 105
H 116
L 108
01 00
12Z19
GC 0..
100
10
20
30
40
50
60
70
80
160
170
-40
-45
-50
-35
120
104
136
152

B 05/19/94 12Z 10MB UABPLOT NH4004

V433 .. 010MB ANALYSIS HEIGHTS/TEMPERATURE 12Z THU 19 MAY 94

US DEPT OF COMMERCE
NOAA/NWS/NMC WASHINGTON

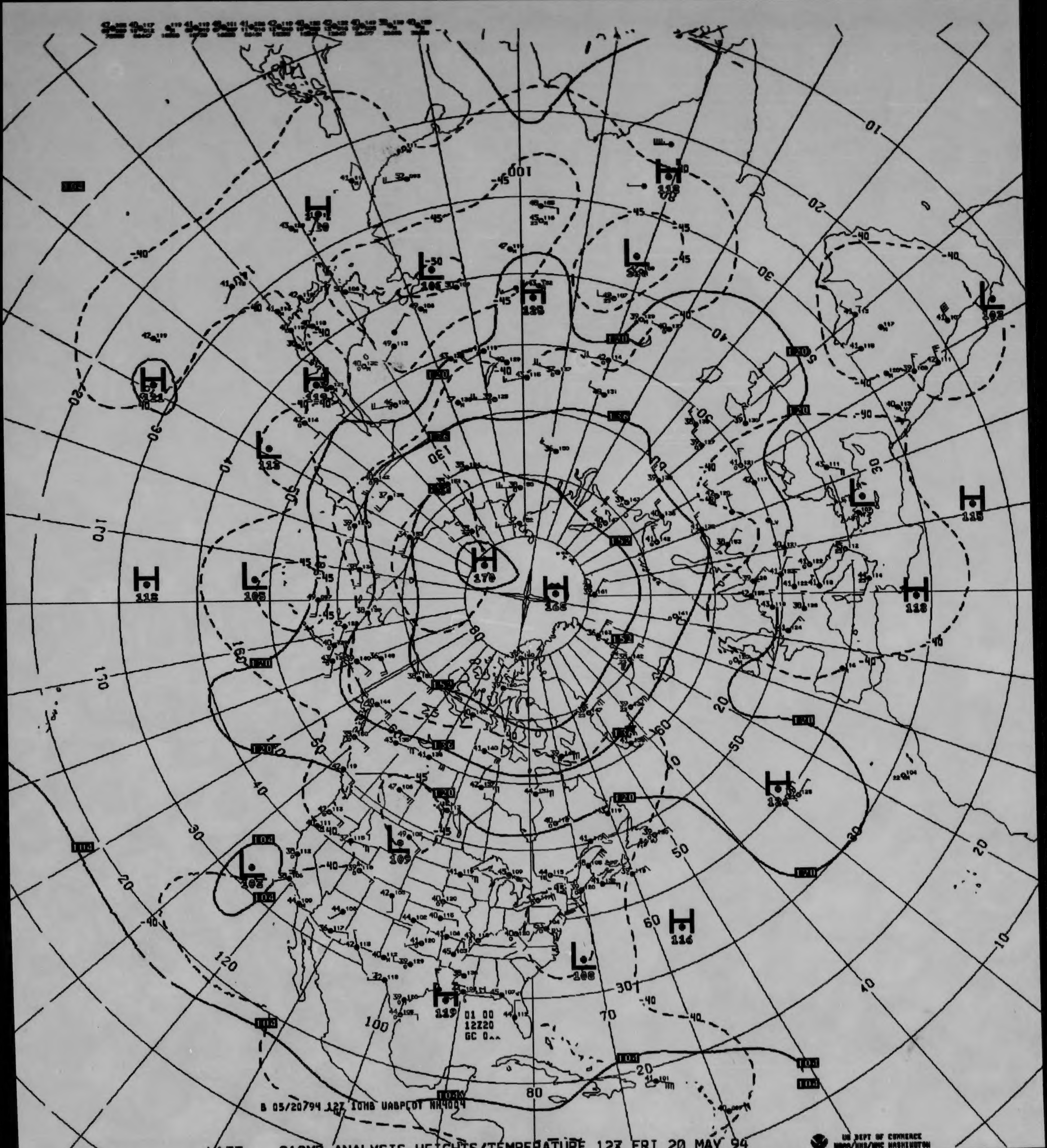
H
170
H
168
L
105
H
118
L
113
H
121
H
119
L
106
H
128
L
L
H
118
L
102
H
115
H
118
H
126
H
116
L
108
H
119
L
109
L
102
130
120
104
01 00
12Z20
GC 0^^
B 05/20794 12Z 10MB UABPLOT NH4004
80
70
100
120
160
170
10
20
30
40
50
60
-40
-45

V433 ^^ 010MB ANALYSIS HEIGHTS/TEMPERATURE 12Z FRI 20 MAY 94

US DEPT OF COMMERCE
NOAA/NWS/NMC WASHINGTON

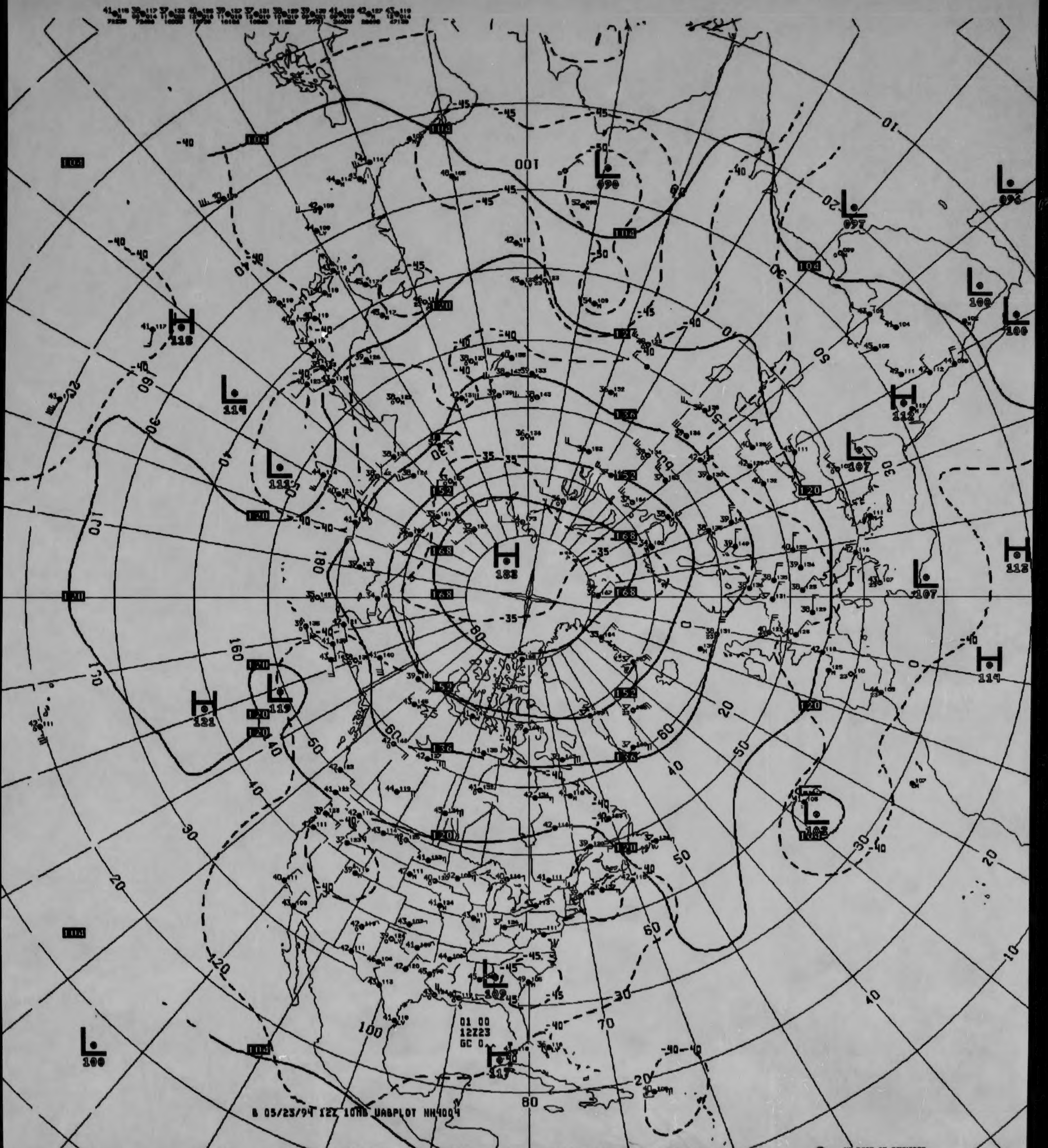
B 05/23/94 12Z 10MB UABPLOT NH4004
01 00
12Z23
GC 0.
H 182
H 118
H 121
H 113
H 114
H 112
L 114
L 111
L 119
L 090
L 097
L 096
L 100
L 107
L 105
L 109
L 100
168
152
136
120
104
-35
-40
-45
-50

V433 .. 010MB ANALYSIS HEIGHTS/TEMPERATURE 12Z MON 23 MAY 94

US DEPT OF COMMERCE
NOAA/NWS/NMC WASHINGTON

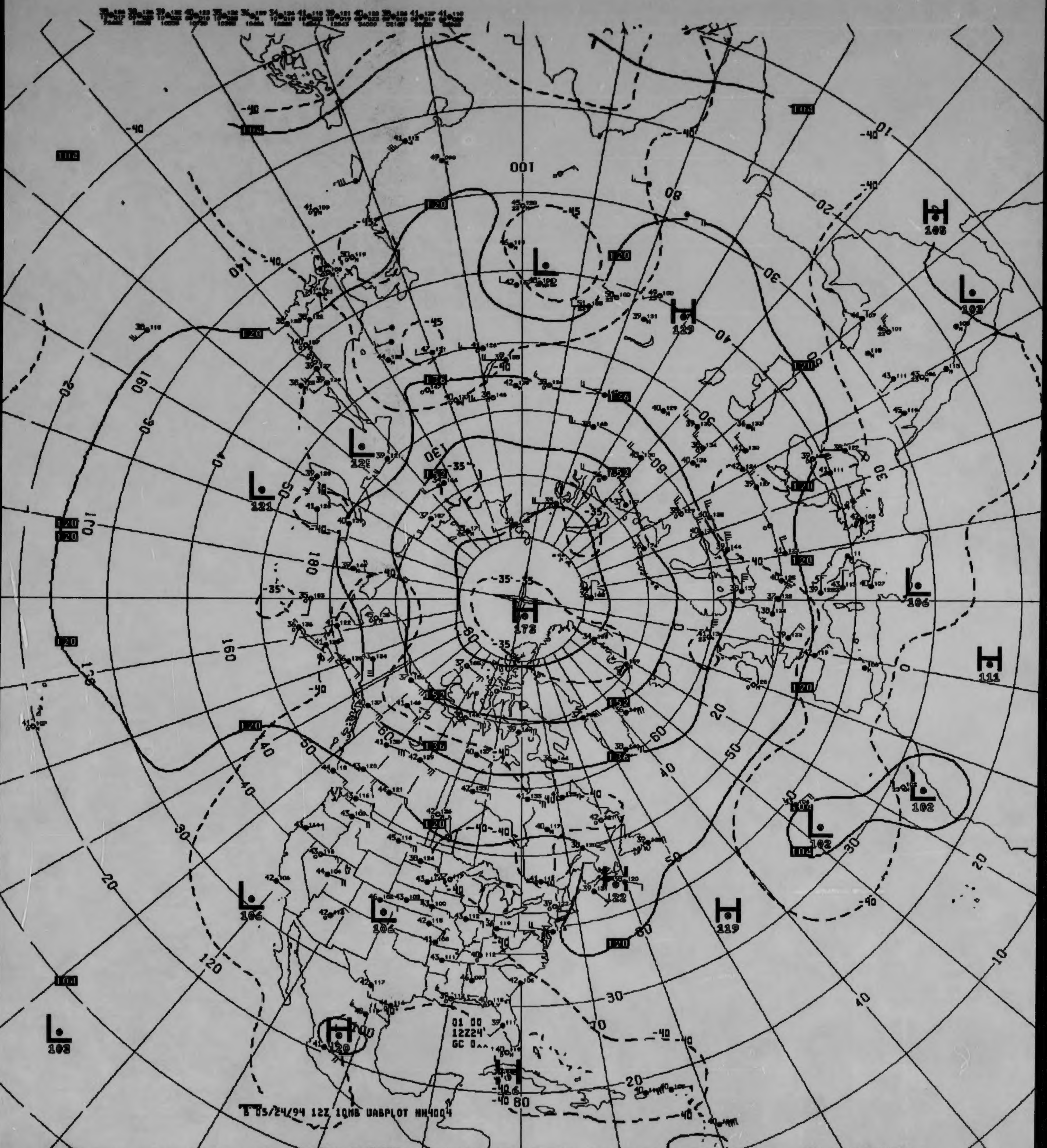
H
172
H
129
H
105
L
102
L
106
H
111
L
102
L
102
H
119
H
122
L
106
L
106
L
103
H
120
H
L
121
L
125
L
120
100
140
160
180
120
130
152
136
104
-35
-40
-45
10
20
30
40
50
60
80
01 00
12Z24'
GC 0
B 05/24/94 12Z 10MB UABPLOT NH4004

V433 .. 010MB ANALYSIS HEIGHTS/TEMPERATURE 12Z TUE 24 MAY 94

US DEPT OF COMMERCE
NOAA/NWS/NMC WASHINGTON

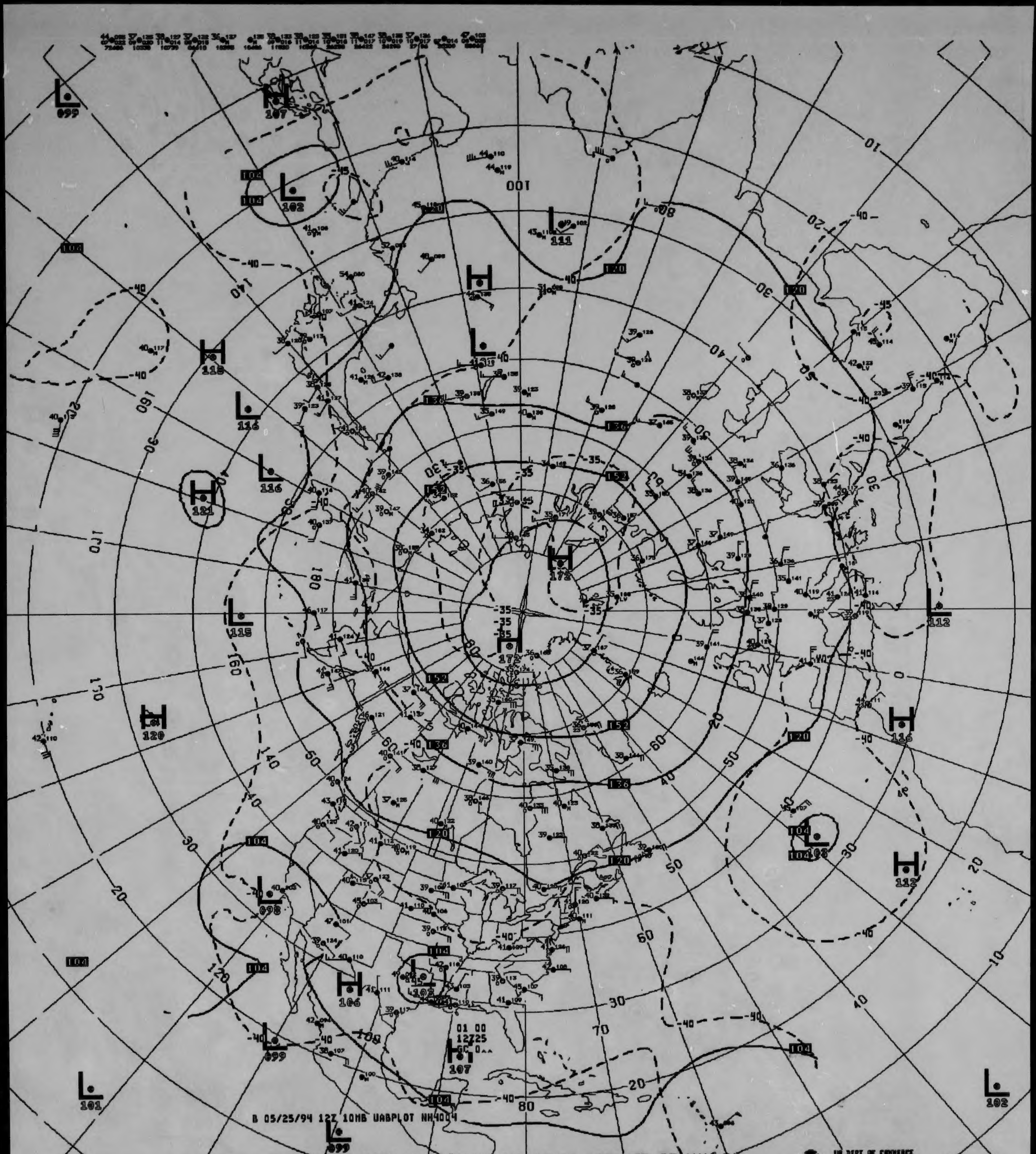

B 05/25/94 12Z 10MB UABPLOT NH4004
01 00
12Z25
GC 0^^
H 172
H 172
L 111
L 102
L 116
L 116
L 115
L 112
L 103
L 098
L 099
L 099
L 101
L 102
L 099
L 103
H 107
H 113
H 121
H 120
H 116
H 112
H 106
H 107
104
120
136
152
-35
-40
-45
100
80
10
20
30
40
50
60
70
80
90
120
140
150
160
170
180

V433 ^^ 010MB ANALYSIS HEIGHTS/TEMPERATURE 12Z WED 25 MAY 94

US DEPT OF COMMERCE
NOAA/NWS/NMC WASHINGTON

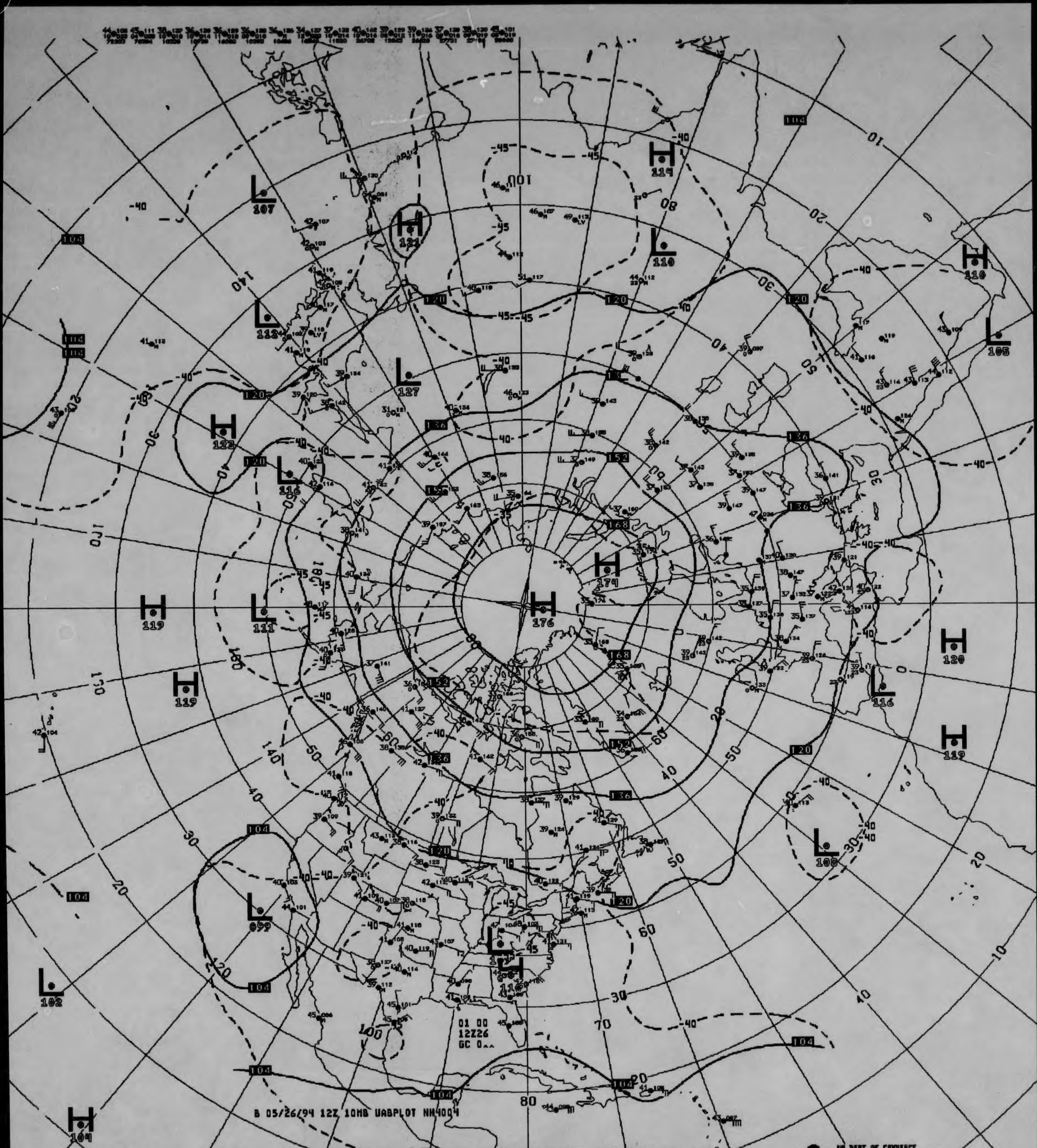
H 176
H 179
H 121
H 119
H 122
H 119
H 120
H 119
H 110
L 107
L 110
L 112
L 127
L 116
L 111
L 105
L 116
L 108
L 099
L 102
L 104
120
136
152
168
-40
-45
01 00
12Z26
GC 0^^
B 05/26/94 12Z 10MB UABPLOT NH4004

V433 ^^ 010MB ANALYSIS HEIGHTS/TEMPERATURE 12Z THU 26 MAY 94

US DEPT OF COMMERCE
NOAA/NWS/NMC WASHINGTON

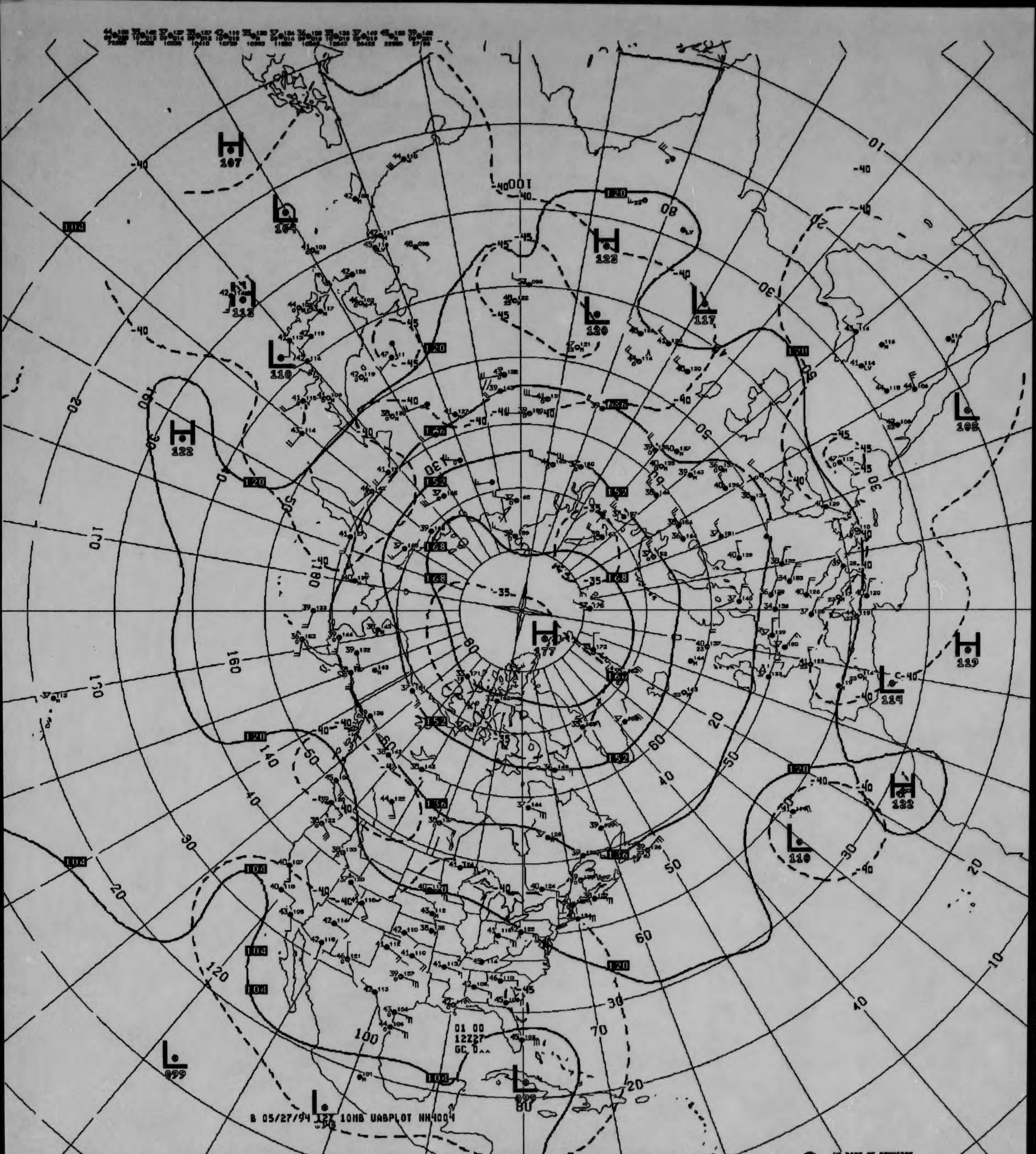

H 177
H 122
H 107
H 113
H 119
L 120
L 117
L 110
L 108
L 099
120
136
152
168
104
-35
-40
-45
01 00
12Z27
GC D^^
B 05/27/94 12Z 10MB UABPLOT NH4004

V433 ^^ 010MB ANALYSIS HEIGHTS/TEMPERATURE 12Z FRI 27 MAY 94

US DEPT OF COMMERCE
NOAA/NWS/NMC WASHINGTON

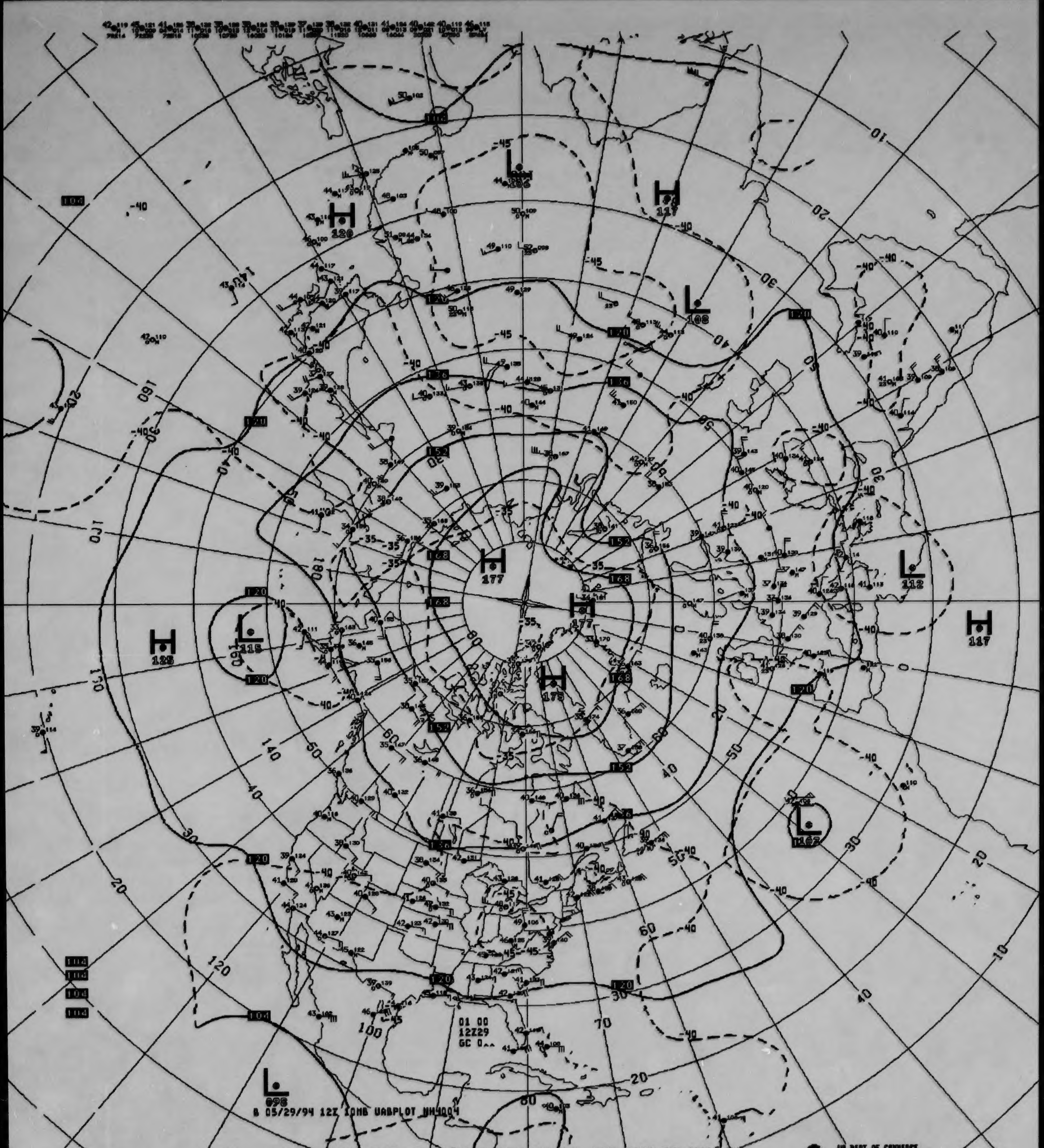
L
106
H
117
H
120
L
108
L
112
H
117
H
177
H
177
H
175
H
125
L
115
L
102
L
098
120
136
152
168
104
01 00
12Z29
GC 0^^
B 05/29/94 12Z 10MB UABPLOT NH1004

V433 ^^ 010MB ANALYSIS HEIGHTS/TEMPERATURE 12Z SUN 29 MAY 94

US DEPT OF COMMERCE
NOAA/NWS/NMC WASHINGTON



H 191
H 126
H 119
H 118
H 118
L 104
L 102
L 111
L 105
L 114
L 106
120
124
128
132
136
140
100
104
10
20
30
40
50
60
70
80
100
120
140
160
180
160
140
120
-40
-45
-50
01 00
12Z30
GC 0..
B 05/30/94 12Z 10MB UABPLOT NH4004

V433 .. 010MB ANALYSIS HEIGHTS/TEMPERATURE 12Z MON 30 MAY 94

US DEPT OF COMMERCE
NOAA/NWS/NMC WASHINGTON

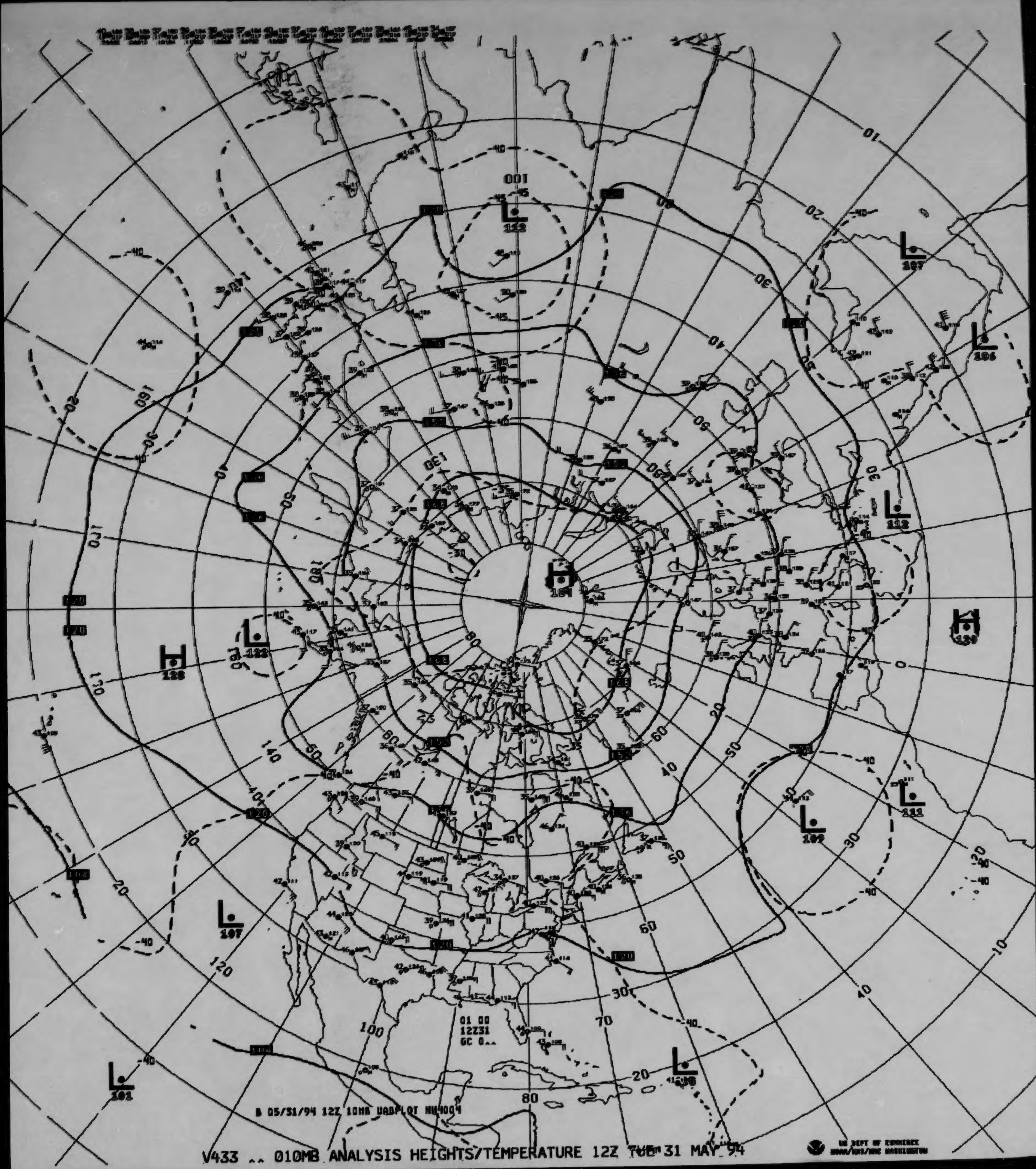
01 00
12Z31
GC 0..
B 05/31/94 12Z 10MB UABPLOT NH4004
H
184
H
128
H
130
L
112
L
107
L
106
L
112
L
122
L
111
L
109
L
107
L
101
L
80
100
120
140
160
170
10
20
30
40
50
60
70
80
-40
-45
-35
-30
-25

V433 .. 010MB ANALYSIS HEIGHTS/TEMPERATURE 12Z TUE 31 MAY 94

US DEPT OF COMMERCE
NOAA/NWS/NMC WASHINGTON

U.S. DEPARTMENT OF COMMERCE
NATIONAL OCEANIC AND ATMOSPHERIC ADMINISTRATION
ENVIRONMENTAL DATA AND INFORMATION SERVICE

REDUCTION RATIO: 12X

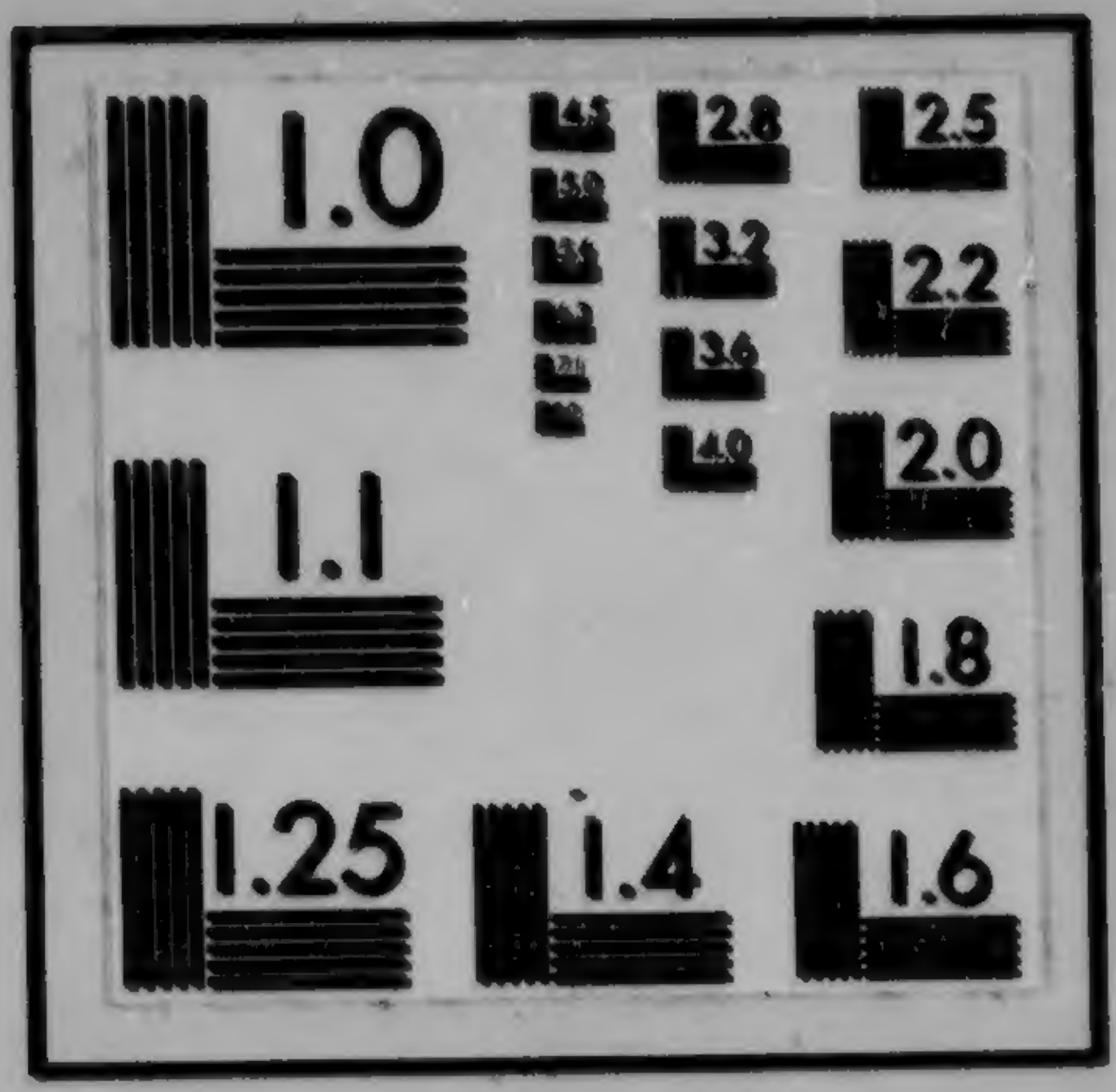

MICROCOPY RESOLUTION TEST CHART
NATIONAL BUREAU OF STANDARDS
STANDARD REFERENCE MATERIAL 1010a
(ANSI and ISO TEST CHART No. 2)

National Climatic Data Center
Federal Building
Asheville, NC 28801

I certify that this is an official microform of the National Oceanic and Atmospheric Administration and is prepared from records received at the National Climatic Data Center, Asheville, NC 28801.

Kenneth D Hadeen
Director, NCDC